



Lower Thames Crossing

4.1 Statement of Reasons (Tracked changes version)

APFP Regulation 5(2)(h)

Infrastructure Planning (Applications:
Prescribed Forms and Procedure)
Regulations 2009

Volume 4

DATE: August 2023
DEADLINE: 3

Deleted: July

Deleted: 1

Planning Inspectorate Scheme Ref: TR010032
Application Document Ref: TR010032/APP/4.1

VERSION: 4.0

Deleted: 3

Revision History

Version	Date	Submitted at
1.0	31 October 2022	DCO Application
2.0	20 December 2022	Response to advice provided under section 51 of the Planning Act 2008 by the Planning Inspectorate
3.0	18 July 2023	Deadline 1
4.0	24 August 2023	Deadline 3

Lower Thames Crossing

4.1 Statement of Reasons (Tracked changes version)

List of contents

	Page number
1 Introduction	1
1.1 Executive Summary	1
1.2 The Project.....	2
1.3 Compulsory acquisition.....	2
1.4 Land interests	3
1.5 The case for compulsory acquisition	4
1.6 Human rights.....	4
1.7 Special considerations	4
1.8 Compliance with statutory requirements and policy guidance.....	5
1.9 Amendments.....	5
2 The Project.....	6
2.1 Description of the Project.....	6
2.2 Case for the Project	8
2.3 The authorised works.....	9
2.4 Alternatives and flexibility	13
2.5 Summary of amendments	13
3 Compulsory acquisition.....	17
3.1 Scope of compulsory acquisition powers sought with reference to the draft DCO	17
3.2 Main compulsory acquisition powers	18
3.3 Other compulsory acquisition powers	18
3.4 Temporary possession powers	19
3.5 Other rights and powers.....	21
3.6 Conclusion	21
4 Land Interests.....	22
4.1 The extent of the land subject to powers	22
4.2 Location	22
4.3 Existing land use and character	23
4.4 Identifying persons with an interest in the land	28
4.5 Category 1 and 2 persons.....	28

4.6	Category 3 persons who may fall under section 10 of the Compulsory Purchase Act 1965 (CPA 1965) and/or section 152(3) of the Planning Act 2008	28
4.7	Assessment of Category 3 persons which fall under Part I of the Land Compensation Act 1973 (LCA 1973)	29
4.8	Non-contact referencing	29
4.9	Contact referencing	30
4.10	Negotiation to acquire by agreement	30
4.11	Utility Works	34
5	The Case for Compulsory Acquisition	39
5.1	Introduction	39
5.2	The statutory conditions and Compulsory Acquisition guidance	39
5.3	Need for the land and the purposes for which compulsory acquisition powers are sought	40
5.4	Tunnel zone of protection and exclusion zone	43
5.5	Compounds	44
5.6	Stockpiling excavated material	45
5.7	Utility works	45
5.8	Environmental mitigation	46
5.9	Nitrogen deposition compensation	46
5.10	Walkers, cyclists and horse riders	48
5.11	Recreational sites	48
5.12	Compelling case in the public interest	49
5.13	Consideration of alternatives	51
5.14	Location and route options reappraisals	57
5.15	Reasonable prospect of funding	58
5.16	Acquisition by agreement	59
5.17	Conclusions	59
6	Human Rights	61
6.1	The protected rights	61
6.2	Consideration of duties under the Equality Act 2010	63
6.3	Residential properties	63
6.4	Travellers	66
6.5	Fair compensation	67
6.6	Conclusions	67
7	Special considerations	68
7.1	Crown Land	68

7.2	Special category land forming part of a common, open space, fuel or field garden allotment	69
7.3	National Trust 'inalienable' land	88
7.4	Statutory undertaker land.....	88
7.5	Other consents.....	90
8	Conclusions.....	93
8.1	Overview	93
	Appendix 1 Statutory undertaker land	94
	Annex A Schedule of Works - details of the purpose for which compulsory acquisition and temporary possession powers are sought.....	121
	Annex B Schedule of Negotiations - progress of negotiations with parties affected by compulsory acquisition and temporary possession powers	951
	Annex C - Land Referencing Methodologynot submitted with this ver-

[sion](#)

Deleted: seperately

List of plates

	Page number
Plate 2.1 Lower Thames crossing route	7
Plate 4.1 Lower Thames Crossing Character Areas	27
Plate 5.1 Illustrative cross-section showing the zone of protection and exclusion zone	44
Plate 5.2 The six potential route corridors investigated in the 2009 DfT study	53
Plate 5.3 Shortlisted routes presented at the 2016 non-statutory consultation	56
Plate 5.4 The preferred route announced in April 2017	57

List of tables

	Page number
Table 2.1 Summary of how the key benefits of the Project support the Scheme Objectives	8
Table 2.2 Summary of amendments	15
Table 4.1 Unknown Ownership within the Order Limits relevant to Permanent Acquisition	31
Table 6.1 Requirement for demolition of residential properties	64
Table 7.1 Number of Crown land plots resulting from Category 1 and Category 2 interests	69
Table 7.2 Overview of applicability of sections 131(4), (4A), (4B) and (5)	71
Table 7.3 Further information on sites caught by section 131 of the 2008 Act	72
Table 7.4 Application of section 131(4) of the 2008 Act (Provision of replacement land) ..	74
Table 7.5 Application of section 131(5) of the 2008 Act (No replacement land)	76
Table 7.6 Overview of applicability of sections 132(3), (4), (4A), (4B) and (5)	76
Table 7.7 Further information on sites caught by section 132 of the 2008 Act	78
Table 7.8 Application of section 132(3) of the 2008 Act	80
Table 7.9 Application of section 132(4) of the 2008 Act (provision of replacement land) ..	85
App Table 1.1	94

1 Introduction

1.1 Executive Summary

- 1.1.1 This Statement of Reasons (“the Statement”) relates to the A122 Lower Thames Crossing (the Project) and has been submitted by National Highways (the Applicant) to the Planning Inspectorate acting on behalf of the Secretary of State for Transport. It relates to an application for a development consent order (DCO) to permit and enable implementation of the Project made under section 37 of the Planning Act 2008 (as amended) (the 2008 Act).
- 1.1.2 This Statement has been prepared in accordance with the requirements of section 37(3)(d) of the 2008 Act and regulation 5(2)(h) of the Infrastructure Planning (Applications: Prescribed Forms and Procedure) Regulations 2009 (APFP Regulations), and the Department for Levelling Up, Housing & Communities guidance, Planning Act 2008: Guidance related to procedures for compulsory acquisition (the Guidance). The Application seeks development consent for the Project including the making of the proposed A122 (Lower Thames Crossing) Development Consent Order, which would confer the powers sought.
- 1.1.3 This Statement is part of a suite of application documents, which are listed in the Introduction to the Application (Application Document 1.3). These documents inform this Statement and should be read alongside it. This Statement has been submitted because the draft DCO (Application Document 3.1) includes powers to:
- compulsorily acquire land;
 - create new rights over land; and
 - extinguish or override existing rights over land,
 - for the purposes of the Project.
- 1.1.4 The DCO application is being made to secure the requisite powers to construct, operate, protect and maintain the Project; a nationally significant infrastructure project for which there is a pressing national need. Those powers are set out in the draft DCO (Application Document 3.1) s42 of the 2008 Act, the APFP regulations and Environmental Impact Assessment (EIA) regulations.
- 1.1.5 As well as operational land already within its ownership, the Applicant has acquired land at the A13 junction and ~~45~~ out of the ~~76~~ residential properties within the Order Limits. The Applicant is progressing voluntary agreement discussions with landowners within the Order Limits and remains willing to progress voluntary discussions with any party with an interest in land within the Order Limits. As recognised by the Guidance, given the scale of this long linear scheme, it would not be possible within a reasonable timescale to secure by agreement all the interests in land required for the Project and to remove any rights over the land required. The compulsory acquisition powers sought in the draft DCO (Application Document 3.1) are therefore needed to secure the interests which are required for the project within the Order Limits and to ensure

Deleted: 16

Deleted: 30

that any third-party rights affecting it are extinguished or overridden pursuant to the draft DCO (Application Document 3.1), ensuring that the Project can be constructed, protected, maintained and operated.

- 1.1.6 The Applicant considers that there is a compelling case in the public interest for the making of the draft DCO (Application Document 3.1) and the inclusion of powers of compulsory acquisition to secure the land and property interests required to enable the Project to be carried out. The purpose of this Statement is to explain why that is so.

[1.1.7 This Statement has been updated to take account of updated land registry data and the amendments to the draft DCO \[REP2-004\]; the details are contained in the Second Notification of Proposed Changes \[PD-024\].](#)

- 1.1.8 In accordance with the requirements of the Infrastructure Planning (Applications: Prescribed Forms and Procedure) Regulations 2009 and the Guidance, the Applicant has provided the following documents relating to the compulsory acquisition powers sought as part of the DCO application:
- a. this Statement of Reasons and annexes
 - b. the Funding Statement (Application Document 4.3) to explain how the proposals contained in the draft DCO (Application Document 3.1) for compulsory acquisition would be funded
 - c. the Land Plans (Application Document 2.2) which show the land which would be acquired, subject to temporary possession or subject to temporary possession with the permanent acquisition of rights; the Crown Land Plans (Application Document 2.3) and the Special Category Land Plans (Application Document 2.4) which set out proposed replacement land; and
 - d. the Book of Reference (Application Document 4.2)

1.2 The Project

- 1.2.1 The Project is a Nationally Significant Infrastructure Project (NSIP) within sections 14(1)(h) and 22(1)(a) of the Planning Act 2008.
- 1.2.2 The Project comprises of the construction of a new highway which will be built wholly in England and will be operated and managed by the Applicant. The Project also involves a number of utility works and diversions, including the installation of electric lines under section 16 of the 2008 Act and the construction of gas transporter pipelines under section 20 of that Act. A more detailed description of the Scheme can be found in Chapter 2: The Scheme of the Environmental Statement (ES) (Application Document: 6.1).

1.3 Compulsory acquisition

- 1.3.1 In its DCO application for the Project, the Applicant seeks compulsory acquisition and temporary possession powers in respect of certain land interests. A detailed description of the extent and nature of the powers sought is set out by reference to the DCO application documents in Chapter 3 of this Statement.

1.4 Land interests

- 1.4.1 The extent of the land interests affected by the compulsory acquisition and temporary possession powers sought by the Applicant is described in Chapter 4 of this Statement.
- 1.4.2 The Applicant has carried out diligent inquiry, as set out in the APFP Regulations and the Compulsory Acquisition (CA) Guidance, to identify all the persons with an interest in the Land (the land shown on the Land Plans (Application Document 2.2) and the persons with a potential claim for compensation as a result of the Scheme. These persons have been consulted pursuant to section 42 of the 2008 Act. The categories of persons identified and the methods used to identify them are described in Chapter 4 of this Statement by reference to the categories in the Book of Reference (Application Document 4.2).
- 1.4.3 The Applicant has entered into negotiations to acquire other parties' interests voluntarily where expressions of interest have been received. In cases where there are no active negotiations, the Applicant has written to those with relevant interests outlining its intention to secure voluntary agreements where practicable.
- 1.4.4 At the time of writing, it has not been possible to secure all of the land and rights required by agreement. The Guidance acknowledges that where proposals would entail the compulsory acquisition of many separate plots of land (such as for long, linear Projects) it may not always be practicable to acquire by agreement each plot of land. Where this is the case it is reasonable to include provision authorising compulsory acquisition covering all the land required at the outset. The current position on these negotiations is set out in Annex B of this Statement. The Applicant is satisfied that the acquisition of all land interests identified for permanent acquisition is necessary to enable the Project to proceed.
- 1.4.5 There are 4,232 plots of land required for the Project. these are illustrated on the Land Plans (Application Document 2.2). Of these:
- 746 plots are owned by or on behalf of the Applicant
 - 1,264 plots are owned by landowners with whom the Applicant is in regular contact either directly or via their agent
 - 1,816 plots are owned by councils with whom the Project engages on a regular basis
- 1.4.6 In total these 3,826 plots represent 92% of the land (by area) within the Order Limits.
- 1.4.7 The Applicant is in active discussions with various parties to agree Statements of Common Ground (SoCG).
- 1.4.8 The Applicant owns plots which are subject to the rights of others which are incompatible with the construction and operation of the Project. To ensure that any such rights could be removed (and the persons benefitting from them are compensated for such removal) compulsory powers are also sought over almost all land already owned by the Applicant.

Deleted: 231

Deleted: 738

Deleted: 280

Deleted: 834

Deleted: 93

1.5 The case for compulsory acquisition

- 1.5.1 This Statement sets out the reasons for the inclusion of compulsory acquisition powers within the draft DCO (Application Document: 3.1). It explains it is necessary to include compulsory acquisition powers within the DCO so that the Applicant can acquire the land interests required for the construction, operation, protection and maintenance of the Project. It also explains why powers of compulsory acquisition are necessary to enable the Applicant to use land temporarily and acquire, suspend, interfere with or extinguish rights over land. This is in order to construct and maintain the Project in a way that is both proportionate and in the public interest by reducing environmental impacts, minimising the cost to the Applicant (and hence the public purse) and mitigating the impact on affected land interests. This compelling case is evidenced further in the wider documentation that accompanies the application.
- 1.5.2 The powers of compulsory acquisition and temporary possession sought in the application are necessary, proportionate and justified. The powers sought are in accordance with all relevant statutory and policy guidance.
- 1.5.3 There is a compelling case in the public interest for the compulsory acquisition and temporary possession powers sought as set out in Chapter 5 of this Statement. The conclusion of this Statement is that the grant of the compulsory powers requested would be lawful under all applicable legal regimes.

1.6 Human rights

- 1.6.1 In preparing the draft DCO (Application Document 3.1), the Applicant has had regard to the European Convention on Human Rights, and the Human Rights Act 1998. Chapter 6 of this Statement considers how the Project complies with this legislation notwithstanding any infringement of private rights of those whose interests in the land may be affected by the exercise of powers of compulsory acquisition and temporary possession.

1.7 Special considerations

- 1.7.1 In Chapter 7 of this Statement, the Applicant has identified all special category land which is affected by the compulsory acquisition powers sought in the draft DCO (Application Document 3.1). The Applicant has engaged with the persons responsible for the relevant special category land and with a view to avoiding the need for special parliamentary procedures in accordance with the relevant sections of the Planning Act 2008 (sections 130 to 132).
- 1.7.2 The Applicant has also engaged with the relevant Crown bodies who hold land or have rights in land in line with the provisions of sections 135(1) and (2) of the 2008 Act.
- 1.7.3 The Applicant has further considered what other consents are required to enable the Project to proceed and has set out how these will be secured. These are detailed in Consents and Agreements Position Statement (Application Document 3.3 Appendix A).

1.8 Compliance with statutory requirements and policy guidance

- 1.8.1 This document has been prepared in accordance with the requirements of Regulation 5(2)(h) of the Infrastructure Planning (Applications: Prescribed Forms and Procedure) Regulations 2009 (as amended) (the APFP Regulations), and the 'Planning Act 2008: Guidance related to procedures for the compulsory acquisition of land' (DCLG, September 2013) (the Compulsory Acquisition guidance).
- 1.8.2 This Statement should be read alongside the other DCO application documents that relate to the compulsory acquisition powers sought by the Applicant including, but not limited to, the following:
- a. Draft DCO (Application Document 3.1)
 - b. Explanatory Memorandum (Application Document 3.2)
 - c. Book of Reference (Application Document 4.2)
 - d. Land Plans (Application Document 2.2)
 - e. Works Plans (Application Document 2.6)
 - f. Special Category Land Plans (Application Document 2.4)
 - g. Crown Land Plans (Application Document 2.3)
 - h. Funding Statement (Application Document 4.3)
 - i. Need for the Project (Application Document 7.1)
 - j. Introduction to the Application (Application Document 1.3)
 - k. Consents and Agreements Position Statement (Application Document 3.3)
 - l. National Policy Statement for National Network (NPSNN) Accordance Table (forming part of the Planning Statement) (Application Document 7.2)

1.9 Amendments

- 1.9.1 [The Applicant has identified an opportunity to enhance the application as submitted. A summary of the amendments is detailed in Section 2.5 of this Statement.](#)

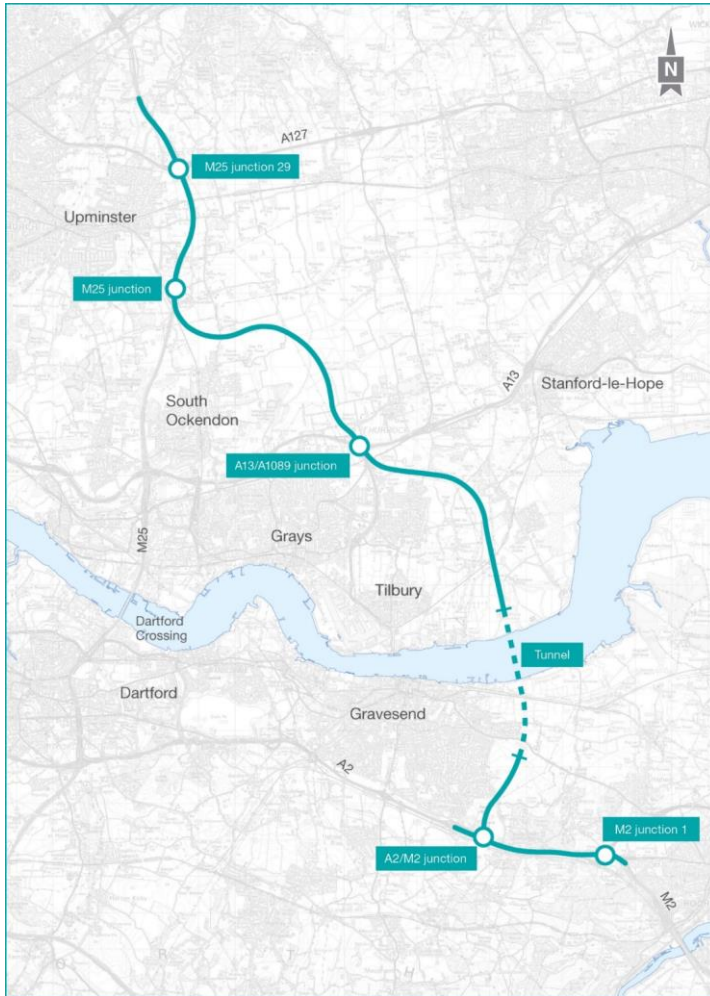
2 The Project

2.1 Description of the Project

- 2.1.1 The A122 Lower Thames Crossing (the Project) would provide a connection between the A2 and M2 in Kent and the M25 south of junction 29, crossing under the River Thames through a tunnel. The Project route is presented in Plate 2.1.
- 2.1.2 The A122 would be approximately 23km long, 4.25km of which would be in tunnel. On the south side of the River Thames, the Project route would link the tunnel to the A2 and M2. On the north side, it would link to the A13, M25 junction 29 and the M25 south of junction 29. The tunnel portals would be located to the east of the village of Chalk on the south of the River Thames and to the west of East Tilbury on the north side.
- 2.1.3 Junctions are proposed at the following locations:
- New junction with the A2 to the south-east of Gravesend
 - Modified junction with the A13/A1089 in Thurrock
 - New junction with the M25 between junctions 29 and 30
- 2.1.4 The Project route would be three lanes in both directions, except for:
- link roads
 - stretches of the carriageway through junctions
 - the southbound carriageway from the M25 to the junction with the A13/A1089, which would be two lanes
- 2.1.5 In common with most A-roads, the A122 would operate with no hard shoulder but would feature a 1m hard strip on either side of the carriageway. It would also feature technology including stopped vehicle and incident detection, lane control, variable speed limits and electronic signage and signalling. The A122 design outside the tunnel would include emergency areas. The tunnel would include a range of enhanced systems and response measures instead of emergency areas.
- 2.1.6 The A122 would be classified as an 'all-purpose trunk road' with green signs. For safety reasons, walkers, cyclists, horse riders and slow-moving vehicles would be prohibited from using it.
- 2.1.7 The Project would include adjustment to a number of local roads. There would also be changes to a number of Public Rights of Way, used by walkers, cyclists and horse riders. Construction of the Project would also require the installation and diversion of a number of utilities, including gas pipelines, overhead electricity powerlines and underground electricity cables, as well as water supplies and telecommunications assets and associated infrastructure.
- 2.1.8 The Project has been developed to avoid or minimise significant effects on the environment. The measures adopted include landscaping, noise mitigation, green bridges, floodplain compensation, new areas of ecological habitat and two new parks.

2.1.9 A more detailed description of the Scheme can be found in Chapter 2:
The Scheme of the ES (Application Document 6.1).

Plate 2.1 Lower Thames Crossing route



2.2 Case for the Project

- 2.2.1 The Dartford Crossing is the only road crossing of the River Thames east of London. The high level of traffic demand wanting to use this crossing significantly outstrips the road space supply. The road space is also challenged by outdated design and piecemeal improvement works which led to vehicle restrictions and sub-optimal configurations to exacerbate matters. Despite the challenged road space, the road users have no choice but to continue to use the Dartford Crossing because of the lack of alternative routes.
- 2.2.2 Congestion, delays and poor journey time reliability at the Dartford Crossing and on surrounding roads are major impediments to economic growth in the South East of England. The River Thames acts as a barrier between Kent, Thurrock and Essex and affects the ability to build strong connections between these communities.
- 2.2.3 As a result of these ongoing issues, slow-moving and queuing traffic on both the local highway network and SRN approaches to the Dartford Crossing also impact the environment and surrounding communities through high levels of noise and air pollution.
- 2.2.4 Further details of the existing issues that give rise to the case for change are set out in the Need for the Project (Application Document 7.1). The issues form the basis for the identification of the Project Objectives.
- 2.2.5 Table 2.1 provides a summary of how the key benefits of the Project support the Scheme Objectives. Further details of the key benefits are set out in the Need for the Project (Application Document 7.1).

Table 2.1 Summary of how the key benefits of the Project support the Scheme Objectives

What the Project would achieve	
Transport	The Project would provide additional road capacity and river crossing east of London, significantly improving road space supply to serve the traffic demand.
	The additional road space would not be challenged by design limitations (e.g. no sub-optimal junction layout, no need for escorting, no wind related concerns, etc.).
	An additional crossing would provide an alternative crossing option across the river east of London and a more resilient road network in the Lower Thames area.
	The Project would significantly reduce traffic congestion at the Dartford Crossing.
	Many journeys on both sides of the river, as well as those that cross the river, would be quicker.
	The Project would follow the latest safety standards and would decrease the accident rate.
	Cross-river journey time reliability would be improved, with less frequent delays and uncertainty.
	The Project would be significantly beneficial to the business transport users wishing to cross the River Thames east of London.

What the Project would achieve	
Communities and environment	Improved cross-river local trips to community by way of an additional crossing and less congested Dartford Crossing.
	Enhanced connectivity and facilities for walkers, cyclists and horse riders
	Reduced congestion in Dartford area would decrease noise and air pollution.
	The Project would leave a positive legacy of green infrastructure and improved biodiversity.
	Improved access to local jobs and upskilling opportunities for local communities.
Economic	Faster and more reliable journeys and improved accessibility would boost the productivity of businesses in the Lower Thames area and wider region.
	Enhanced connectivity and cross-river economic opportunities would further stimulate competition, boosting employment and increasing inward investment locally and regionally.
	Benefits would be greatest for high value businesses, but also significant for the local area's lower value transport and construction sectors.
	Quicker, more reliable access to key markets, resources and labour for the region's ports.
	The Project would provide value for money.

2.3 The authorised works

2.3.1 In order to deliver the Project, it will be necessary to carry out the following works comprising:

Junction modifications

2.3.2 Alterations would be required to both the M25 at the northern limits of the route and on the A2 at the southern end. The existing A13/A1089 junction would also require modifications to connect to the Project route.

Vertical alignment

2.3.3 The new A122 would be at varying heights along the route, with approximately 80% in a cutting, false cutting or tunnel. The A2 would remain at its current level, with the junction between the A2 and the A122 requiring some link roads at or below ground level, on embankments and structures such as bridges. As it approaches the southern tunnel portal, the A122 would be at ground level before descending into a deep cutting. To the north of the River Thames, the A122 would be lowered as much as practicable to reduce its impact on the landscape. Where the road crosses the Tilbury floodplain, railway lines, and the Mardyke floodplain, it would be elevated.

Local roads

2.3.4 The Project would include adjustment to a number of local roads. Most existing local roads affected by the Project route would be reconnected or designed to provide alternative provision. In most locations, the affected local roads would cross over the Project route.

Tunnel

- 2.3.5 It is currently proposed that two tunnel boring machines (TBMs) would be used to construct the tunnel, one for each bore.
- 2.3.6 Emergency access and vehicle turn-around facilities would be provided at the tunnel portals. Cross-passages providing a connection between the two tunnels would be provided for emergency incident response and tunnel user evacuation. Tunnel portal structures would accommodate service buildings for control operations, mechanical and electrical equipment, drainage and maintenance operations.

Highway structures

- 2.3.7 Approximately 50 new highway crossings would be required, comprising road bridges, underpasses, green bridges and footbridges. In addition, widening and other modification of existing highway crossings would be required.

Highway drainage

- 2.3.8 South of the River Thames, the highway drainage system would discharge into vegetated drainage comprising infiltration basins with lined sediment forebays, ditches and swales. The intention is that these would outfall from the drainage systems to ground.
- 2.3.9 North of the River Thames, the highway drainage system would discharge into vegetated drainage comprising wetland-type retention ponds with sediment forebays, ditches and swales within an infiltration basin at the A13 junction. Existing dry retention ponds located along the M25 would be upgraded to wetland-type retention ponds with sediment forebays. The outfall from these ponds would discharge into watercourses and ditches.

Safety and security

- 2.3.10 The Project route would include the following:
- a. Modern safety measures and construction standards with technology to manage traffic and provide better information to drivers
 - b. Variable Message Signs to display variable speed limits, travel information, hazard warnings and both advisory and mandatory signage to drivers
 - c. CCTV cameras and detection equipment to monitor and manage network usage, for alerting and investigating incidents (e.g. stopped vehicles); for maintenance and asset protection; and for detection of crime
 - d. Above-ground traffic detection to control automatic traffic management systems (e.g. variable speed limits) and to collect data on traffic flows
 - e. Free-flow road user charging infrastructure
 - f. Equipment within the tunnel to monitor and control the tunnel environment during normal and emergency operations

Road User charging

- 2.3.11 In December 2014, the Government stated in the National Policy Statement for National Networks (NPSNN) (Department for Transport, 2014) that the *'Government will consider tolling as a means of funding new road capacity on the SRN. River and estuarial crossings will normally be funded by tolls or road user charges'*.
- 2.3.12 To align with NPSNN policy and to help the Project meet the Scheme Objectives, it is proposed that road user charges would be levied in line with the Dartford Crossing. Vehicles would be charged for using the new tunnel.

Walkers, cyclists and horse riders

- 2.3.13 Where the Project affects existing Public Rights of Way, these would be reinstated with provision of under- or overbridges, or a suitable alternative provision would be made. The Project proposes a number of new, diverted, upgraded and reinstated routes for walkers, cyclists and horse riders.

Environmental design

- 2.3.14 The Project has been developed to avoid or minimise significant effects on the environment, and during the design process further measures have been incorporated to mitigate adverse impacts that would arise and that cannot be avoided. Some of the measures adopted include landscaping, noise mitigation measures, and the provision of green infrastructure along the Project route, including a number of green bridges. The Project would create a number of new areas of ecological habitat, providing mitigation or compensation for the impacts on existing areas. Two new parks would be created including Tilbury Fields to the west of the northern tunnel portal, and Chalk Park, to the south of the River Thames.

Construction compounds and utility logistics hubs

- 2.3.15 While the Project is being built, construction compounds would be located along the Project route. Larger compounds would be required at the northern and southern tunnel portals to allow for tunnelling operations and materials management. Utility logistic hubs would be needed for specific utility works.

Haulage routes and construction traffic management

- 2.3.16 Where there is no direct access from the strategic road network, suitable local roads would initially be used to access the construction worksites and compounds. Following this, temporary haul routes would be constructed off the strategic road network early in the programme where possible to access the construction worksites and compounds and further reduce usage of the local road network. In some instances, the temporary haul roads may need to connect to the existing local road network. Traffic management measures would be used to control the impacts of construction on the local and strategic road network.

Services and utility installations and diversions

- 2.3.17 To accommodate the construction and operation of the Project, it would be necessary to install and divert multiple utilities including overhead electricity powerlines, high-pressure gas pipelines and other utility networks and their associated infrastructure including cabinets, substations and maintenance compounds. New utility connections would be installed to the compounds and to the tunnels.

Land required

- 2.3.18 The Project would require land on a permanent basis for the road and tunnel, along with other operational infrastructure, and environmental mitigation and compensation.
- 2.3.19 On a temporary basis, land would be required for construction compounds, logistics areas and other construction activities. The utility installations and diversions, some environmental works and flood compensation requirements would require land to be taken on a temporary basis, and for permanent rights to be acquired for the operation and maintenance of any utility infrastructure, and to secure environmental works and flood compensation.
- 2.3.20 The full land requirement for the Project is shown on the Land Plans (Application Document 2.2) and set out in Annex B of this statement.
- 2.3.21 The Project would also require both permanent acquisition and temporary use of areas of special category land, which includes common land and public open space. Replacement land would be provided for some of this special category land. In other cases, in accordance with the Planning Act 2008, replacement land has not been included, for example, because it is only proposed to install and divert utilities through the land and the land would not be permanently impacted. This means that its previous use can continue once the works are finished.
- 2.3.22 Consultation with relevant landowners, occupiers and agents remains an ongoing focus through the development of the Project. Compensation for affected parties follows the statutory Compensation Code.

Operations and maintenance

- 2.3.23 Following completion, the A122 would be part of the strategic road network.
- 2.3.24 To carry out inspection, certain specified maintenance activities in the tunnel and periodic emergency exercises, a periodic full closure of the relevant tunnel(s) would be required. These would be planned to minimise disruption, and where feasible lane closures would be used instead.
- 2.3.25 A full description of the works and associated development, referred to in the draft DCO as the 'authorised works', is set out in Schedule 1 of the draft DCO (Application Document 3.1).

2.4 Alternatives and flexibility

- 2.4.1 A methodical approach was undertaken in developing options for the Project, these alternatives and modifications were consulted on and the preferred route, associated infrastructure, utility diversions and environmental compensation proposals have been chosen based on a thorough consideration of all of the relevant issues including input from affected landowners. This process is described in more detail in Chapter 5.5 Consideration of alternatives of this document, the Environmental Statement (Application Document 6.1) and Planning Statement (Application Document 7.1).
- 2.4.2 Due to the scale of the Project, the nature of the design process and the timing of the consenting process, the Applicant requires a degree of flexibility as to where certain elements of the Project will eventually be positioned within certain defined limits. These are provided for in the draft DCO (Application Document 3.1) and this flexibility has been assessed in the Environmental Statement (Application Document 6.1).
- 2.4.3 Article 6 to the draft DCO (Application Document 3.1) includes limits of deviation. The limits of deviation are designed to ensure that the development consent, if granted, includes a proportionate amount of flexibility, allowing a degree of 'deviation' from certain aspects of the consented Project as shown in certain plans and drawings – in this case the Works Plans (Application Document 2.6), Tunnel Limits of Deviation Plans (Application Document 2.15) and the Engineering Section Drawings (Application Document 2.5). These are the documents which set the constraints by reference to which the limits of deviation are subsequently defined.
- 2.4.4 Limits of deviation are necessary because development consent is being applied for whilst the Project is still at the preliminary design stage. In accordance with standard industry practice, a contractor would not be appointed to carry out the detailed design until after the DCO application has been submitted. It is therefore imperative that the consent has sufficient flexibility built in to ensure that the Project can be implemented and delivered in due course without the risk of a breach of the terms of the draft DCO (Application Document 3.1). For further information, refer to Chapter 12 of the Introduction to the Application (Application Document 1.3).
- 2.4.5 At this stage, all the Land in the Order Limits is considered to be necessary to deliver the Scheme. However, should it transpire that any part of the Land within the Order Limits is not required, for instance, as a result of the detailed design process, the Applicant would only seek to acquire that part of the Land required, and in all events, will seek to minimise the effects on land interests. Where temporary use is required the Project will only take this land for the period it is required and hand this back to the landowner at the earliest opportunity.

2.5 Summary of amendments

2.5.1 [The amendments stem from ongoing landowner engagement and design and construction methodology refinement.](#)

[2.5.2 The amendments are summarised below and further details are located in the Second Notification of Proposed Changes \[PD-024\].](#)

Table 2.2 Summary of amendments

<u>Amendment code</u>	<u>Title of change</u>	<u>Brief summary</u>	<u>Improvement to the Application</u>
EA01	Claylane Wood	<ul style="list-style-type: none"> Remove the replacement land designation (Works No. OSC2 and OSC3) as a result of new information received and engagement regarding Claylane Wood open space classification 	Reduction in replacement land requirements following confirmation that Claylane Wood should not be designated as open space
EA02	Correction to the location of the temporary drainage pipeline and outfall, required during the construction phase, from the North Portal work area	<ul style="list-style-type: none"> In order to correct a drafting error, revised coordinates are provided, moving the pipeline and outfall to the east where they would sit within an area in respect of which the Applicant is seeking powers of temporary possession over land 	Removes drafting error which was inconsistent with the Land Plans
EA03	Reduction in the rights required over land plot 16-46 and part of 16-45, from 'temporary possession of land with permanent acquisition of rights' to 'temporary possession of land'	<ul style="list-style-type: none"> No permanent works are proposed in these land plots, hence the permanent acquisition of rights is not required 	Removes permanent acquisition of rights over land that would be needed only temporarily
EA04	Condozers Scout Activity Centre Order Limit reduction	<ul style="list-style-type: none"> Reduction in Order Limits of approximately 79m² at the Condozers Scout Activity Centre at the request of the Thurrock District Scout Council due to potential impact the works may have on the existing use of the site and potential safeguarding issues while the activity centre is in use 	Reduction in Order Limits
EA05	South of Low Street Lane Order Limit reduction	<ul style="list-style-type: none"> Reduction in land required for the construction of utilities south of Low Street Lane, Linford, resulting in a reduction in Order Limits 	Reduction in Order Limits

Amendment code	Title of change	Brief summary	Improvement to the Application
		<ul style="list-style-type: none"> • Reduction in Order Limits of approximately 17,621m² 	
	Orsett Fen Common	<p>Removing 26m² to reflect the common land boundary for the Orsett Fen as published by Department for Environment, Food & Rural Affairs (DEFRA)</p> <p>See Planning Statement Appendix D Open Space [APP-499] for further details</p>	Aligning common land area with DEFRA boundary

3 Compulsory acquisition

3.1 Scope of compulsory acquisition powers sought with reference to the draft DCO

- 3.1.1 The purpose of the compulsory acquisition powers in the DCO is to enable the Applicant to construct, operate and maintain the Project. The specific compulsory acquisition powers sought by the Applicant are set out in full in Part 5 to the draft DCO (Application Document 3.1).
- 3.1.2 Section 122 of the 2008 Act provides that an order granting development consent may include provision authorising compulsory acquisition of land. To the extent that this is sought, the decision maker (the Secretary of State) in respect of the application must be satisfied that the land is:
- required for the development
 - required to facilitate or is incidental to the development or
 - the land is replacement land which is to be given in exchange for the order
 - under Section 131 or Section 132.
- 3.1.3 In addition, section 122(3) of the Act requires the decision maker to be satisfied that there is a compelling case in the public interest for the inclusion of powers of compulsory acquisition in a DCO. The way in which the Project meets these conditions is considered in Chapter 5 of this Statement.
- 3.1.4 In addition to the powers of compulsory acquisition, section 120 of the 2008 Act provides that the DCO may make provision relating to, or to matters ancillary to the development in respect of which a DCO is sought. The matters in respect of which provision may be made includes (but is not expressly limited to) matters listed in Schedule 5 of the 2008 Act, including:
- the acquisition of land, compulsorily, or by agreement (paragraph 1);
 - the creation, suspension or extinguishment of, or interference with, interests in rights over land, compulsorily, or by agreement (paragraph 2);
 - the abrogation or modification of agreements relating to land (paragraph 3); and
 - the payment of compensation (paragraph 36).
- 3.1.5 The Applicant notes that the Guidance recognises that, for long linear schemes, the acquisition of many separate plots of land may not always be practicable by agreement. The construction period of the Project is approximately 6 years, this includes establishing 18 site compounds, 15 Utility Logistics Hubs, building new structures and making changes to existing ones (including 2 tunnels, bridges, buildings, tunnel entrances and viaducts) and the diverting of 3 gas high pressure pipelines and an overhead power line diversions that qualify as NSIPs in their own right. The complexity of these works necessitates the 8 year limit for the acquisition of land proposed in the draft DCO

(Application Document 3.1) and would also ensure the Applicant is able to identify areas of opportunity to reduce the amount of permanent acquisition land required. It would also allow General Vesting Declarations to be served based upon the actual land required once this is known, as various elements of the Project are completed, enabling a reduction in permanent land take, rather than acquiring land early. This would also ensure that public money is being spent in the most effective way possible, achieving value for money. Details are also set out in the Explanatory Memorandum (Application Document 3.2).

3.2 Main compulsory acquisition powers

- 3.2.1 The main powers authorising the compulsory acquisition of land, or interests in, or rights over land, are contained in Articles 25 (compulsory acquisition of land) and 28 (compulsory acquisition of rights and imposition of restrictive covenants) of the draft DCO (Application Document 3.1).
- 3.2.2 Article 28 allows rights over land to be acquired and restrictive covenants imposed instead of outright acquisition. This allows flexibility in approach by allowing the Applicant to avoid outright acquisition of the land where possible.
- 3.2.3 Table 1 of Annex A of this Statement provides a description of the land which is subject to permanent acquisition.
- 3.2.4 Table 2 of Annex A of this Statement provides a description of the land which is subject to the acquisition of rights (including the imposition of restrictive covenants) and temporary possession of land. These rights are necessary to enable the Applicant to complete works.
- 3.2.5 Table 3 of Annex A of this Statement provides a description of the land which is subject to acquisition of subsoil and restrictive covenants by plot number.
- 3.2.6 Table 4 of Annex A of this Statement provides a description of the land which is subject to acquisition of subsoil and restrictive covenants and temporary possession of land at the surface by plot number.
- 3.2.7 Table 5 of Annex A of this Statement provides the description of the land of which temporary possession would be taken and the purpose for which it is required.
- 3.2.8 Other compulsory acquisition powers are sought in the draft DCO (Application Document 3.1) (identified in paragraph 3.3 below) and these similarly relate to land and will, or may, interfere with property, rights and interests.
- 3.2.9 In addition, powers are sought in the to enable the temporary possession and use of land.
- 3.2.10 In each case, the owner of the land, or the interest or right in the land, may be entitled to compensation.

3.3 Other compulsory acquisition powers

- 3.3.1 The other compulsory acquisition powers sought by the Applicant in the draft DCO (Application Document 3.1) include the following.

Article 29: private rights over land

- 3.3.2 Article 29 provides for the extinguishment of all existing private rights over land from the earlier of the date of acquisition of the land or the date on which the Applicant enters the land.
- 3.3.3 The article further provides that, where new rights are being compulsorily acquired or restrictive covenants are being imposed on land then any existing private rights or restrictive covenants which that land is subject to shall be extinguished to the extent that continuing those private rights or restrictive covenants would be inconsistent with the new right acquired or restrictive covenant imposed.
- 3.3.4 With regard to land that the Applicant may take temporary possession of under the draft DCO, Article 29 provides that all private rights over that land will be suspended and unenforceable for as long as the Applicant is in lawful possession of the land.

Article 33: Acquisition of subsoil or airspace only

- 3.3.5 Article 33 provides that where the Applicant has, in respect of any land, powers of compulsory acquisition under Article 25 above then it may, for the same purposes for which it is authorised to acquire the whole of the land, choose instead to acquire only the subsoil underneath or the airspace over the land. Article 33 provides that where the Applicant has powers of compulsory acquisition under Article 25 then it may, for the same purposes for which it is authorised to acquire the whole of the land, choose instead to acquire only rights in, the subsoil of or the airspace over the land.

Article 34: Rights under or over streets

- 3.3.6 Article 34 would authorise the Applicant to:
- a. enter on and appropriate so much of the subsoil underneath or airspace over any street within the limits of the draft DCO (Application Document 3.1) as may be required to provide the Project; and
 - b. use that subsoil or airspace for the purposes of carrying out the Project or any purpose ancillary to it.
- 3.3.7 Save in the case of subways or underground buildings, or to cellars or similar structures forming part of a building fronting the street, the Applicant may exercise its powers under this Article without having to acquire any part of the street or any easement or right in the street.

3.4 Temporary possession powers

- 3.4.1 The Applicant further seeks, in the draft DCO (Application Document 3.1), powers to take temporary possession of land to carry out and thereafter maintain the Project during the maintenance period as follows:

Article 35: Temporary use of land for carrying out the authorised development

- 3.4.2 Article 35 would authorise the Applicant to take temporary possession of:
- a. the land specified in column 1 of Schedule 11 to the draft DCO (Application Document 3.1)
 - b. any other land within the limits of the draft DCO (Application Document 3.1), so long as the Applicant has not served a notice of entry or executed a General Vesting Declaration (GVD) in respect of the land
- 3.4.3 In addition to taking possession of the land Article 35 would authorise the Applicant to:
- a. remove buildings and vegetation from the land
 - b. construct temporary works (including accesses) and buildings on the land
 - c. construct any works on the land as specified in Schedule 1 to the draft DCO (Application Document 3.1).
- 3.4.4 The power to take temporary possession would be subject to time limits under this Article. The Applicant cannot remain in possession unless the owner of the land agrees:
- a. as regards to any land specified in columns 1 of Schedule 11 to the draft DCO (Application Document 3.1), for more than one year after completing that part of the Project specified in relation to that land in column 3 of Schedule 11
 - b. as regards to any other land included in the draft DCO (Application Document 3.1), for more than a year after completing the work for which temporary possession was taken (unless before the end of that period the Applicant has made a vesting declaration or served notice of entry in relation to that land)
- 3.4.5 Article 35 provides that before giving up temporary possession of any land the Applicant must remove all temporary works and restore the land to the reasonable satisfaction of the owner unless otherwise specified in Article 35 (5) of the draft DCO (Application Document 3.1).

Article 36: Temporary use of land for maintaining the authorised development

- 3.4.6 This Article would allow the Applicant to construct temporary works and buildings on the land, so far as reasonably necessary for the purpose of maintaining the Project during the maintenance period. The Applicant would not be able to take temporary possession of a house, or a garden belonging to a house, or any other occupied building under this Article.

- 3.4.7 The Applicant would only be able to remain in possession of land under this Article for so long as may be reasonably necessary to carry out the maintenance of the part of the Project for which possession was taken. Before giving up possession of the land, the Applicant would be required to remove all temporary works and restore the land to the owner's reasonable satisfaction.
- 3.4.8 In this article "the maintenance period" in relation to any part of the authorised development means the period of 5 years beginning with the date on which that part of the Project is first opened for use. In relation to landscaping "the maintenance period" means such period as may be approved in a landscaping and ecology management plan pursuant to paragraph 5 of Schedule 2 to the draft DCO (Application Document 3.1).

3.5 Other rights and powers

- 3.5.1 If made, the draft DCO (Application Document 3.1) would also confer on the Applicant other rights and powers that may interfere with property rights and private interests, where relevant, parties having an interest in the land may be entitled to compensation on exercise of these powers. These additional powers are explained in more detail in the Explanatory Memorandum (Application Document 3.2) and include:
- a. Article 12: Temporary closure, alteration, diversion and restriction of use of streets
 - b. Article 14: Permanent stopping up of streets and private means of access
 - c. Article 19: Discharge of water
 - d. Article 20: Protective works to land and buildings
 - e. Article 21: Authority to survey and investigate the land
 - f. Article 23: Felling or lopping of trees and removal of hedgerows
 - g. Article 37: Statutory undertakers
 - h. Article 38: Apparatus and rights of statutory undertakers in stopped up streets
 - i. Article 66: Power to override easements and other rights

3.6 Conclusion

- 3.6.1 The Applicant considers that the powers sought in the draft DCO (Application Document 3.1) as set out in this chapter are reasonable, proportionate and necessary to deliver and thereafter maintain the Project.

4 Land Interests

4.1 The extent of the land subject to powers

4.1.1 The full extent of land within the Order Limits subject to powers of compulsory acquisition and required in order to enable the Applicant to construct the Project as described in Chapter 2 of this Statement is shown on the Land Plans (Application Document 2.2), Works Plans (Application Document 2.6), Crown Land Plans (Application Document 2.3) and the Special Category Land Plans (Application Document 2.4). It is further described in the Book of Reference (Application document 4.2) and in Chapter 7 Landscape and Visual of the Environmental Statement (Application Document 6.1). the Environmental Statement (Application Document 6.1). the Environmental Statement (Application Document 6.1).

4.1.2 The Order Limits total approximately 2,392 hectares. The approximate land use areas are as follows:

- a. Permanent acquisition of land: 1,487 hectares
- b. Temporary possession of land and permanent acquisition of rights: 424 hectares
- c. Temporary possession of land: 434 hectares
- d. Permanent acquisition of subsoil and rights (including restrictive covenants): 36 hectares
- e. Permanent acquisition of subsoil and rights (including restrictive covenants) and temporary possession of land at surface: 11 hectares

4.1.3 The purpose for which each plot of land is required is described in Annex A of this Statement.

4.2 Location

4.2.1 The Project is approximately 23km in length and located in the counties of Essex and Kent between the A2/M2 east of Gravesend, within Gravesham Borough Council and the M25 in the London Borough of Havering.

4.2.2 The Project location is provided on the Location Plan (Application Document 2.1).

4.2.3 The Order Limits are within the administrative areas of Kent County Council, Tonbridge and Malling Borough Council, Maidstone Borough Council, Gravesham Borough Council, Essex County Council, Thurrock Council, Brentwood Borough Council, Greater London Authority and London Borough of Havering.

Deleted: 394

Deleted: 440

Deleted: 420

4.3 Existing land use and character

4.3.1 Given the length of the Project and the varied landscape through which it travels, a more detailed description of the land within the Order Limits and the surrounding area has been provided by dividing the Project into eight character areas running from south to north (i.e. from the A2 to M25) as below. Further detail is provided in the Planning Statement (Application Document 7.2).

Shorne Woodlands

4.3.2 The A2, between its junction with Henhurst Road and Valley Drive through to Junction 1 of the M2, has four lanes and a hard shoulder in each direction. The High Speed 1 (HS1) railway line runs along the south of the A2 in a cutting.

4.3.3 The land between the villages of Thong and Shorne and to the south of the A2 forms part of the Kent Downs AONB while a Site of Special Scientific Interest (SSSI) covers much of the woodland east of Thong Village. The land north and south of the A2 is characterised by areas of native woodland. Claylane Wood, north of the A2 adjacent to the edge of Gravesend, and Shorne Woodlands, north of the A2 within Shorne Woods County Park, are both areas of ancient woodland, with smaller areas of SSSI/ancient woodland and an area of woodland planting further east.

4.3.4 The suburban area of Gravesend lies along the north side of the A2, west of Claylane Wood. The edge of the Gravesend urban area sits on the rural/urban divide, with the land to the east more rural in nature. South of the A2 lies Cobham Hall Registered Park and Garden.

Chalk Sloping Farmland

4.3.5 The Chalk Sloping Farmland area north of the A2 is characterised largely by open farmland. The Kent Downs AONB continues north of the A2 to the east of Thong village, while Gravesham urban area is located to the west. Southern Valley Golf Course sits between Thong village and the A226, adjoining Gravesend to the west.

4.3.6 In addition, a number of smaller settlements are found in the surrounding area. Thong village, a designated Conservation Area, is separated by a narrow gap from the edge of Gravesend to the west which helps maintain its rural character despite its proximity to Gravesend. Shorne village, another designated Conservation Area, lies to the north of the Kent Downs AONB. Chalk, situated north of Thong village, adjoins Gravesend to the west. A church, the St Mary the Virgin (Grade II* listed), lies beyond the village settlement to the east.

4.3.7 A number of registered footpaths cross this area, linking the Kent Downs AONB and surrounding settlements, including Gravesend, Chalk and Shorne. Two of these registered footpaths, NG 8 and NG 7, run through or adjacent to the Southern Valley Golf Course.

Shorne Marshes and River Thames

- 4.3.8 Situated north of the A226, this area is characterised by flat, grazing marsh with few trees. On the south bank of the River Thames to the east of Gravesend and Chalk, lie the Thames Estuary and Marshes Ramsar site and South Thames Estuary and Marshes SSSI. These designations cover much of the marsh area and extend downstream to the east, the majority of which is also designated as a Special Protection Area (SPA).
- 4.3.9 The North Kent Railway line between Gravesend and Rochester runs through this area, immediately south of the disused Thames and Medway Canal. National Cycle Network (NCN) Route 1 runs parallel to the railway on the north side of the Thames and Medway Canal. A registered bridleway links the railway line with the southern bank of the River Thames to the west of the character area, over the Shorne Marshes. The River is approximately 1km wide in this area, bounded by marshes on both riverbanks, giving it an open character with extensive views.
- 4.3.10 Other heritage features of note on the southern bank of the River Thames are scheduled monuments including New Tavern Fort and Cliffe Fort.

Tilbury Marshes

- 4.3.11 The northern bank of the River Thames is characterised by a low-lying, flat landscape of drained marshland with much of the Tilbury Marshes area lying within Flood Zones 2 and 3. The area is open with expansive views and a mix of arable and grazing land.
- 4.3.12 To the east of this area, are a small number of scattered residential properties along Station Road and ribbon development along Princess Margaret Road. The Tilbury Loop railway line runs through Linford, south of West Tilbury, and into Tilbury.
- 4.3.13 The Thames Estuary and Marshes SPA and Ramsar site are located to the east of Tilbury Marshes. A registered footpath and National Cycle Network Route 13 run along the northern bank of the River Thames. A registered footpath also links Coalhouse Fort through to Station Road, and a registered Bridleway links East Tilbury with Chadwell St Mary.
- 4.3.14 There are four scheduled monuments in the Tilbury Marshes character area.
- Tilbury Fort lies to the south-west of the character area
 - Coalhouse Fort lies to the south-east
- 4.3.15 Both Forts are located on the north shore of the River Thames.
- East Tilbury Battery and
 - Second World War Anti-aircraft Battery at Bowaters Farm
- 4.3.16 These are located to the north and north-west of Coalhouse Fort scheduled monument respectively.

Thurrock Urban Fringe

- 4.3.17 The Thurrock Urban Fringe is characterised by gently rolling farmland, divided by hedgerows, with occasional woodland blocks. The exposed urban edges of Grays, Chadwell St Mary and Linford also influence the landscape of this area.
- 4.3.18 The existing A13 dual carriageway runs south-west to north-east along a low ridge across the area. Existing planting associated with and close to the A13 gives it the appearance of a wooded ridge, as seen from the north and south.
- 4.3.19 The area north of the A13 has a more rural character, with open views north towards Orsett Fen. Orsett village lies to the north of the A13. National Cycle Network Route 137 runs along Stifford Clays Road, through Baker Street and Orsett. A registered footpath links Chadwell St Mary with Orsett and Orsett to the A13, crossing the B188. Registered bridleways run alongside the A13 from Mill Lane to Baker Street, and along Green Lane, to Stifford Clays Road.
- 4.3.20 West Tilbury, East Tilbury and Orsett villages are designated Conservation Areas. Hoford Road, which runs north-east from Muckingford Road between Linford and Orsett Golf Club, is designated as a protected lane due to its particular historic and landscape value and is also an important bat commuting and foraging corridor.
- 4.3.21 North of the A13 junction at Baker Street there are several listed buildings. A cropmark complex at Orsett, located adjacent to the A13, and a Springfield style enclosure and Iron Age enclosures south of Hill House, Baker Street are both scheduled monuments.

Orsett Fen

- 4.3.22 North of the A13 the landscape is flat and open, characterised by low-lying fen farmland. Trees line watercourses in the area and there are some shelterbelts and hedgerows.
- 4.3.23 There are no settlements or roads within the immediate Orsett Fen area. Beyond this area, Orsett lies to the south-east, South Ockendon to the south-west and Bulphan to the north-east.
- 4.3.24 The Mardyke is the principal watercourse running through the area and a prominent feature in the landscape. The Mardyke flows south-west between Orsett and South Ockendon, joining the River Thames at Purfleet. The area surrounding it lies in Flood Zones 2 and 3. A registered bridleway follows the alignment of the Mardyke while registered footpaths also link Baker Street to Bulphan in the east. To the west of the Character Area, a registered footpath links North Stifford to South Ockendon and on to Bulphan.
- 4.3.25 The Thames Chase Community Forest, a varied wooded landscape located across London and Essex, extends into this area and areas of landfill to the west.

Ockendon Farmland

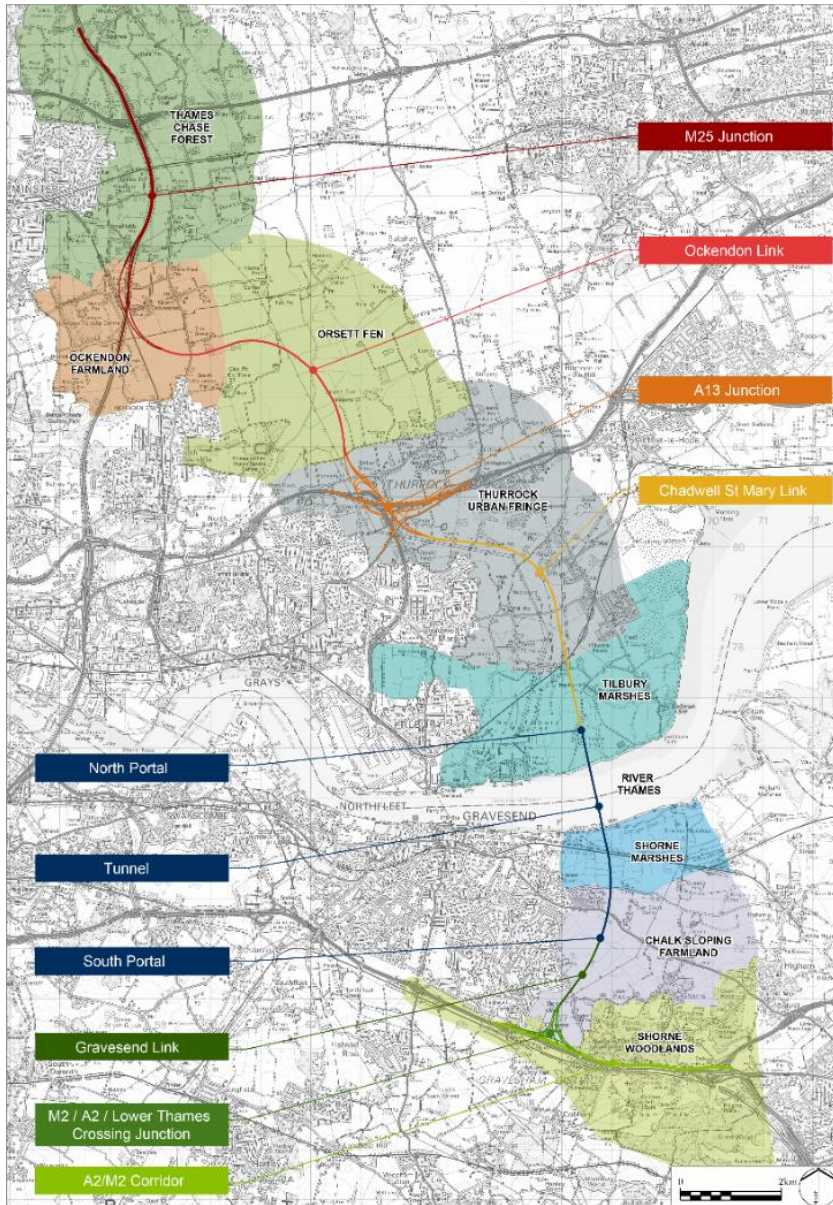
- 4.3.26 The Ockendon Farmland area is characterised by a gently rolling landscape between the settlements of North and South Ockendon. There are a number of lakes and water bodies associated with former sand and gravel quarries in the area, alongside areas of landfill.

- 4.3.27 There is a designated Conservation Area at North Ockendon and a registered footpath connecting it to North Road. The Upminster and Grays Branch railway passes through the area, under the M25. The Wilderness, an area of woodland, lies east of the B186.
- 4.3.28 The M25, and its associated embankments, cuttings and apparatus, is a dominant feature within the area, with a strong north to south orientation. It has four running lanes in each direction. The land use surrounding the M25 is a mix of agriculture and woodland (including the Thames Chase Community Forest Centre) along with the settlements of North and South Ockendon.

Thames Chase Forest

- 4.3.29 The area has a varied landscape, gently undulating in the south to steeper slopes in the north. This varied topography is unified by the woodland cover across the Character Area.
- 4.3.30 The Thames Chase Community Forest is a dominant feature in this landscape, with many pockets of woodland in an area of 38 square miles of countryside. It straddles the M25 to the north of North Ockendon. The Thames Chase Forest Centre is situated between North Ockendon and Cranham.
- 4.3.31 The Upminster and Grays Branch railway runs underneath the M25 south of junction 29, through Thames Chase Community Forest, and a registered bridleway connects the railway to Codham Hall Lane, east of the M25, crossing the A127. Registered footpaths link the east of the M25 with Warley Street and also Codham Hall.
- 4.3.32 To the north of the A127, more mature woodland is present, including the Codham Hall Wood ancient woodland which spans the M25 immediately north of junction 29 and Hobbs Hole ancient woodland immediately to the south-east of junction 29.
- 4.3.33 Franks Farm, a Grade II listed building, is located west of the M25, just south of the Shoeburyness railway line. Cranham Conservation Area, to the west of the Character Area, south of the A127, surrounds the listed Cranham Hall and All Saints Church.

Plate 4.1 Lower Thames Crossing Character Areas



4.4 Identifying persons with an interest in the land

4.4.1 In preparing the DCO application, the Applicant has carried out diligent inquiries to identify all persons with an interest in land within the Order Limits as defined in section 44 of the Planning Act 2008. Such persons are listed in the Book of Reference (Application document 4.2) and have been consulted about the DCO application in accordance with section 42 of the Planning Act 2008.

4.4.2 Diligent inquiries to identify affected landowners, those with interests in land, and those with a potential claim were undertaken by the Applicant's land referencing supplier. The categories of persons identified and the methods used to identify them are described below. Land referencing will continue to be undertaken throughout the making of the DCO to ensure that any changes in ownership are identified and to ensure that any new owners would be consulted and engaged with.

4.5 Category 1 and 2 persons

4.5.1 Identification of Category 1 and 2 persons, as defined in section 44 of the Planning Act 2008, was undertaken at the early stages of development of the Project in order to inform the design of the Project and the preparation of the application.

4.5.2 Category 1 persons comprise the owners, lessees, tenants (whatever the tenancy period) or occupiers of land required for the development.

4.5.3 Category 2 persons comprise any person with an interest in the land, or that has the power to sell and convey the land, or to release the land.

4.5.4 A Shapefile of the search area, being the proposed land requirements, was submitted to the Land Registry in 2017 so that a search could be completed of the required land parcels. Ongoing Land Registry searches have been used to ensure that any changes in title were identified. The official copies of the Registered Titles and Plans were examined to identify all land interests.

4.5.5 On completion of the initial desk-based exercise, the extent of unregistered land interests became known. To establish ownership of unregistered land within the Order Limits public sources of information were used including the Planning Portal, Rural Payments Agency website, DEFRA, Natural England, Companies House website, the relevant Highways Authorities, records held by Statutory Undertakers, Electoral Registers and online resources. In addition site visits were undertaken and notices erected inviting potential owners to make themselves known to the Applicant.

4.6 Category 3 persons who may fall under section 10 of the Compulsory Purchase Act 1965 (CPA 1965) and/or section 152(3) of the Planning Act 2008

4.6.1 Category 3 includes parties who would or might, if the draft DCO (Application Document 3.1) were made and fully implemented, be entitled to make a relevant claim for compensation under section 10 of the Compulsory Purchase Act 1965 and/or Part 1 of the Land Compensation Act 1973 and/or section 152(3) of the Planning Act 2008. They mainly relate to those whose land may be injuriously affected (i.e. its value would be diminished) as result of the Project, although the land in question is not subject to compulsory acquisition.

- 4.6.2 Identification of Category 3 persons, as defined in section 44 of the Planning Act 2008, was undertaken at the early stages of development of the Project to inform the design of the Project and prepare the DCO application.
- 4.6.3 To identify potential Category 3 persons who may have a claim pursuant to section 10 of the CPA 1965, a desk-based assessment was undertaken to identify parties with a potential claim. In addition, site visits were made to assess properties that the Applicant may not have been aware of from a desk-based assessment.
- 4.6.4 Furthermore, proposed new residential developments, identifiable from the Local Plan or from local authority information on developments with the benefit of planning permission were taken into account.

4.7 Assessment of Category 3 persons which fall under Part I of the Land Compensation Act 1973 (LCA 1973)

- 4.7.1 In assessing potential claimants under Part I of the LCA 1973, physical factors and the impacts of the Project were considered, including:
- properties closest to the highway and within the Order Limits
 - properties identified as a receptor as a consequence of the property being located outside of the Order Limits but close to the Highway
- 4.7.2 The Applicant's land referencing supplier was provided with guidance from the Valuation Office Agency (VOA) and environmental specialists involved in the compilation of the Environmental Statement (Application Document 6.1). This guidance was based on the topography of the land and the likely significant effects arising from the Project. For example, the noise assessments had regard to information available at the time regarding:
- background noise levels
 - distance to receptors
- 4.7.3 Based on this information, professional judgement was used to ascertain whether a person may have a relevant claim for compensation under section 57(4) of the Planning Act 2008, based on a worst-case assessment. Further details about the noise assessments and other environmental assessments undertaken can be found in the Environmental Statement (Application Document 6.1).

4.8 Non-contact referencing

- 4.8.1 Non-contact referencing activities were undertaken by the Applicant's land referencing supplier, namely:
- Acquiring data from Land Registry (spreadsheet data, polygons, title registers)
 - Company research (Companies House data)
 - Purchase of electoral roll data (the Open Register)

- d. Identification of Crown interests (Crown Estates asset map, National Archives)
- e. Identification of special category land
- f. General internet research

4.8.2 More details on the non-contact referencing undertaken by the Applicant can be found in the Land Referencing Methodology, Annex C of this Statement of Reasons.

4.9 Contact referencing

4.9.1 Following the initial non-contact methods above, owners, lessees, tenants and mortgagees of land within the Order Limits were issued with a letter and questionnaire requesting return of information about their interests in the Land and details of others who may have an interest in the Land. More details on the contact referencing undertaken by the Applicant can be found in the Land Referencing Methodology, Annex C of this Statement of Reasons.

4.10 Negotiation to acquire by agreement

4.10.1 As well as consulting all persons with an interest in the land within the Order Limits about the Project proposals in accordance with section 42 of the Planning Act 2008, the Applicant is aware of the requirement (paragraph 25 of the Compulsory Acquisition guidance) to seek to acquire land by negotiation wherever practicable.

4.10.2 At the same time, the Applicant notes that the Compulsory Acquisition guidance also recognises that where proposals would entail the compulsory acquisition of many separate plots of land, it may not always be practicable to acquire each plot of land by negotiated agreement. As the Compulsory Acquisition guidance states, "Where this is the case, it is reasonable to include provision authorising compulsory acquisition covering all the land required at the outset."

4.10.3 The Applicant has engaged with all known landowners and occupiers with a view to acquiring their land interest by agreement by writing to them to inform them of the Applicant's willingness to negotiate to acquire the Land by agreement, and to invite dialogue. As a result, the Applicant is in the process of engaging with a significant proportion of landowners regarding the Project. Where landowners express interest in selling their land by agreement the Applicant has and will continue to engage constructively with a view to acquiring the land throughout the DCO process. The status of such negotiations is set out in Annex B to this Statement.

4.10.4 Whilst negotiations are ongoing, the Applicant is mindful that it is under a duty to acquire land at best value and that it is required to deliver the Project within a specified timescale. It has concluded that it would not be possible to acquire by agreement all land interests necessary to deliver the Project within this timescale. There are further parcels of land in unknown ownership which cannot be acquired by agreement. These are set out in Table 4.1 below. The Applicant considers that the Project cannot be delivered without compulsory acquisition powers.

Table 4.1 Unknown Ownership within the Order Limits relevant to Permanent Acquisition

Land plans plot ref.	Description of land	Owners or reputed owners
03-26	All interests and rights (Article 25 of the DCO) in approximately 2,012 square metres of woodland (north west of Park Pale Bridge) (excluding all interests of the Crown)	Unknown (in respect of the subsoil)
03-29	All interests and rights (Article 25 of the DCO) in approximately 3,158 square metres of public road, footway and verge (Park Pale Bridge) carrying national cycle route (177), public footpath (NS161) and grassland	Unknown (in respect of the subsoil)
03-32	All interests and rights (Article 25 of the DCO) in approximately 4,633 square metres of grassland (adjacent to Park Pale and Park Pale Bridge) (excluding all interests of the Crown)	Unknown (in respect of the subsoil)
04-09	All interests and rights (Article 25 of the DCO) in approximately 18,181 square metres of woodland (south of Watling Street, A2) (excluding all interests of the Crown)	Unknown (in respect of the subsoil)
04-30	All interests and rights (Article 25 of the DCO) in approximately 309 square metres of private access track (unnamed), shrubland and woodland (south of Watling Street, A2) (excluding all interests of the Crown)	Unknown (in respect of the subsoil)
04-32	All interests and rights (Article 25 of the DCO) in approximately 244 square metres of private access track (unnamed), shrubland and woodland (south of Watling Street, A2) (excluding all interests of the Crown)	Unknown (in respect of the subsoil)
04-43	All interests and rights (Article 25 of the DCO) in approximately 64 square metres of woodland (south of Watling Street, A2) (excluding all interests of the Crown)	Unknown (in respect of the subsoil)
04-53	All interests and rights (Article 25 of the DCO) in approximately 8 square metres of public highway and footway (Darnley Lodge Lane) (excluding all interests of the Crown)	Unknown (in respect of the subsoil)
06-171	All interests and rights (Article 25 of the DCO) in approximately 1,946 square metres of agricultural paddock (south of Watling Street, A2) (excluding all interests of the Crown)	Unknown (in respect of the subsoil)
06-199	All interests and rights (Article 25 of the DCO) in approximately 815 square metres of footway, shrubland and woodland (south of Watling Street, A2) (excluding all interests of the Crown)	Unknown (in respect of the subsoil)
06-206	All interests and rights (Article 25 of the DCO) in approximately 9,778 square metres of grassland and woodland (south of Watling Street, A2) (excluding all interests of the Crown)	Unknown (in respect of the subsoil)
16-38	All interests and rights (Article 25 of the DCO) in approximately 1,012 square metres of shrubland (north of the River Thames)	Unknown (in respect of the subsoil)

Land plans plot ref.	Description of land	Owners or reputed owners
20-45	All interests and rights (Article 25 of the DCO) in approximately 114,966 square metres of private access track (unnamed), agricultural arable land, drainage ditch, earthworks and shrubland (south west of Tilbury Green)	Unknown (in respect of the subsoil)
20-53	All interests and rights (Article 25 of the DCO) in approximately 735 square metres of private access road and track (unnamed), drainage ditch and shrubland (south west of Tilbury Green)	Unknown (in respect of the subsoil)
20-62	All interests and rights (Article 25 of the DCO) in approximately 13,468 square metres of drainage ditch and shrubland (south of Tilbury Green)	Unknown (in respect of the subsoil)
20-69	All interests and rights (Article 25 of the DCO) in approximately 1,296 square metres of agricultural arable land (south west of Tilbury Green)	Unknown (in respect of the subsoil)
22-26	All interests and rights (Article 25 of the DCO) in approximately 1,218 square metres of agricultural arable land and shrubland (north west of Station Road)	Unknown (in respect of the subsoil)
22-28	All interests and rights (Article 25 of the DCO) in approximately 2,345 square metres of agricultural arable land and shrubland (south east of Station Road)	Unknown (in respect of the subsoil)
22-72	All interests and rights (Article 25 of the DCO) in approximately 72 square metres of private access track (unnamed) and shrubland (south west of Station Road)	Unknown (in respect of the subsoil)
23-78	All interests and rights (Article 25 of the DCO) in approximately 6,580 square metres of shrubland and woodland (south east of the London, Tilbury and Southend Railway, Tilbury Loop)	Unknown (in respect of the subsoil)
23-92	All interests and rights (Article 25 of the DCO) in approximately 86 square metres of shrubland (north of Station Road) (excluding all interests of the Crown)	Unknown (in respect of the subsoil)
23-94	All interests and rights (Article 25 of the DCO) in approximately 1,836 square metres of shrubland, woodland and overhead electricity powerlines (north of Station Road) (excluding all interests of the Crown)	Unknown (in respect of the subsoil)
27-64	All interests and rights (Article 25 of the DCO) in approximately 16,097 square metres of shrubland (west of Buckingham Hill Road)	Unknown (in respect of the subsoil)
28-102	All interests and rights (Article 25 of the DCO) in approximately 22,149 square metres of private access road (unnamed), agricultural arable land, hedgerow, overhead electricity powerlines and shrubland (east of Brentwood Road)	Unknown (in respect of the subsoil)
28-117	All interests and rights (Article 25 of the DCO) in approximately 351 square metres of woodland (east of Brentwood Road)	Unknown
29-246	All interests and rights (Article 25 of the DCO) in approximately 8 square metres of hardstanding and shrubland (east of Heath Road)	Unknown

Land plans plot ref.	Description of land	Owners or reputed owners
31-04	All interests and rights (Article 25 of the DCO) in approximately 152 square metres of earthworks (north of Stanford-le-Hope By-Pass, A13)	Unknown (in respect of the subsoil)
31-23	All interests and rights (Article 25 of the DCO) in approximately 2,262 square metres of public highway and verge (Stanford-le-Hope By-Pass, A13) and earthworks	Unknown (in respect of the subsoil)
31-33	All interests and rights (Article 25 of the DCO) in approximately 1,187 square metres of public highway and verge (Stanford-le-Hope By-Pass, A13) and public footpath (FP81)	Unknown (in respect of the subsoil)
31-34	All interests and rights (Article 25 of the DCO) in approximately 186,046 square metres of public footpath (FP42) and shrubland (west of Buckingham Hill Road)	Unknown (in respect of the subsoil)
31-35	All interests and rights (Article 25 of the DCO) in approximately 1,582 square metres of agricultural arable land and shrubland (north of Stanford-le-Hope By-Pass, A13)	Unknown (in respect of the subsoil)
32-185	All interests and rights (Article 25 of the DCO) in approximately 260 square metres of earthworks (north of Stanford-le-Hope By-Pass, A13)	Unknown (in respect of the subsoil)
33-29	All interests and rights (Article 25 of the DCO) in approximately 96,840 square metres of agricultural arable land, overhead electricity powerlines, shrubland, woodland (adjacent to Dock Approach Road, A1089 and Stifford Clays Road)	Unknown (in respect of the subsoil)
38-08	All interests and rights (Article 25 of the DCO) in approximately 80,723 square metres of private access road and verge (Hall Lane), private access track (unnamed), public footpath (FP136), agricultural arable land, drainage ditch, shrubland and woodland	Unknown (in respect of the subsoil)
38-11	All interests and rights (Article 25 of the DCO) in approximately 1,248 square metres of agricultural arable land, shrubland and woodland (west of Hall Lane)	Unknown (in respect of the subsoil)
38-12	All interests and rights (Article 25 of the DCO) in approximately 38,508 square metres of agricultural arable land, shrubland and woodland (west of Hall Lane)	Unknown (in respect of the subsoil)
38-17	All interests and rights (Article 25 of the DCO) in approximately 2,407 square metres of pit, drainage ditch and shrubland (west of Hall Lane)	Unknown (in respect of the subsoil)
44-36	All interests and rights (Article 25 of the DCO) in approximately 818 square metres of bridge carrying public highway, central reservation and verge (M25) over shrubland	Unknown (in respect of the subsoil)

4.10.5 Land already owned by, or on behalf of, the Applicant is included in the draft DCO (Application Document 3.1) in order to ensure that no known or unknown third party rights, which might impede delivery of the Project, remain over the land.

4.11 Utility Works

- 4.11.1 Multiple existing utility services are located in the surrounding area that would be affected by the Project. The relevant major utility works are summarised below and have been defined as specific works within the authorised development, listed in Schedule 1 of the draft DCO (Application Document 3.1). These works are also shown on the Works Plans (Application Document 2.3).
- 4.11.2 The Project includes four works which are National Significant Infrastructure Project (NSIP)s in their own right, namely:
- a. Diversion of electricity transmission overhead lines:
 - i. Work No.OH7: Approximately 3.87km diversion of the 275kV circuit (ZB route) in two sections; approximately 3.18km between pylons ZB018–ZB027, of which approximately 2.47km is realigned, and approximately 0.69km between pylons ZB033–ZB035, which is installed around the A13/1089/A122 junction, up to and over the proposed Ockendon Link. This includes temporary pylons and restringing of approximately 8.36km of the overhead powerlines.
 - b. Diversion of gas transmission high pressure (HP) pipelines, including:
 - i. Work No.G2 & Work No.G4: Diversion of 750mm HP pipeline (Feeder 5) which is split into two sections of work, each individually identified as an NSIP. Section 1 (Works G2) works are approximately 0.12km of gas pipeline diversion located through the south-east corner of Claylane Woods. Section 2 (Works G4) works are approximately 2.68km of gas pipeline diversion, running in a roughly south-west direction from Gravesend Road south of St Mary's Church, finishing west of Thong village and north of Claylane Woods.
 - ii. Work No.G3: Diversion of 750mm HP pipeline (Feeder 18) for approximately 1.61km running from north of Thong village, crossing Thong Lane before diverting south/south-west and finishing in Claylane Woods.
- 4.11.3 An explanation of why these works are NSIPs is set out in the Explanatory Memorandum (Application Document 3.2) and Appendix 1.3: Assessment of proposed gas pipeline works for the purposes of section 20 of the Planning Act 2008 of the Environmental Statement (Application Document 6.3) and in Annex 2 to the Explanatory Memorandum (Application Document 3.2) – Assessment of proposed above ground electricity line works for the purposes of section 16 of the Planning Act 2008.
- 4.11.4 Other significant utility works are summarised below;
- a. Diversion of National Grid electricity transmission overhead lines:

- i. Work No.OH1: Approximately 1.78km diversion of the 400kV circuit (4YN route) between pylons 4YN045–4YN050, of which approximately 0.5km is realigned, which crosses the A2 and Thong Lane. This Includes temporary pylons and restringing of approximately 3.02km of the overhead powerlines.
 - ii. Work No.OH4: Approximately 1.98km diversion of the 400kV circuit (ZJ route) between pylons ZJ010–ZJ015, of which approximately 0.89km is realigned, which is installed over the Tilbury Loop railway Line and Muckingford Road. This Includes temporary pylons and restringing of approximately 4.17km of the overhead powerlines.
 - iii. Work No.OH6: Approximately 1.71km diversion of the 400kV circuit (YYJ route) between pylons YYJ116–YYJ120, of which approximately 1.18km is realigned, which is installed around the A13/A1089/A122 junction. This Includes temporary pylons and restringing of approximately 4.75km of the overhead powerlines.
- b. Diversion of Cadent high pressure (HP) pipelines;
- i. Work No.G5 & Work No.MU40: approximately 0.27km diversion of the existing 200mm HP pipeline (Work No.G5) and an associated 0.69km diversion of 450mm medium pressure pipeline (part of Work No.MU40) that runs east of Brentwood Road
 - ii. Work No.G6 & Work No.G6a & Work No.G6b: approximately 5.23km diversion of the existing 600mm pipeline that runs around the A13 junction and construction of a new gas compound along Stanford Road (Work No.G6a) and modifications to the existing pipelines (Work No.G6b)
 - iii. Work No.G7: Approximately 0.34km diversion of the existing 600mm pipeline that runs north of the new proposed Green Lane bridge
 - iv. Work No.G10: Approximately 0.63km diversion of the existing 450mm pipeline that crosses beneath the M25 at Folkes Lane
- c. Diversion of Thurrock Flexible Generation Plant high pressure (HP) Pipeline:
- i. Work No.TFGP1: Approximately 0.3km diversion of the proposed 200mm pipeline to run perpendicular to the A122 between the Tilbury Viaduct abutment and the subsequent viaduct pier (Pier 1)
- d. Diversion of Southern Gas Networks (SGN) Isle of Grain to St Mary's Cray medium pressure (MP) pipeline:

- i. Work No.G1a & Work No.G1b: Approximately 5.4km (Work No G1a length of approximately 2.4km and Work No G1b length of approximately 3km) diversion of SGN's MP gas pipeline and associated assets north of the A2 from Hever Court Roundabout east to the Harlex Haulage site. Diversion includes installation of connections and gas governors at Valley Drive, Inn On The Lake and Park Pale.
- e. Works associated with the ex-Barking Power Station high pressure (HP) gas pipeline:
 - i. Work No G8: Stopping up, capping and removal of up to approximately 1.58km of the 600mm pipeline east of North Road.
 - ii. Work No G9: Stopping up, capping and removal of up to approximately 1.15km of the 600mm pipeline west of North Road.
- f. Diversion of 132kV UK Power Networks electricity distribution overhead lines including:
 - i. Work No.OH3 and Work No.MU28: Undergrounding of approximately 2.2km of 132kV circuit (PEA route) between pylons PEA07 and PEA16 via the installation of approximately 2.37km underground cable underneath the Tilbury Loop railway and Muckingford Road. Pylon PEA16 is to be reconstructed as a terminal pylon (PEA16R). Other existing pylons including foundations are to be demolished.
 - ii. Work No.OH5: Approximately 1.45km diversion of the 132kV circuit (PAB route) between pylons PAB12-PAB17, of which approximately 1.45km is realigned, which is installed over Muckingford Road and the A122 road. This includes restringing of approximately 1.65km of overhead powerlines.
 - iii. Works No.OH8: Approximately 1.0km diversion of the 132kV circuit (PB route) between pylons PB3-PB6, of which approximately 1km is realigned, over the M25. This includes restringing of approximately 1.30km of overhead powerlines.
- g. Construction of a new primary substation and switchgear equipment to provide power to the A122 southern portal building and the tunnels, south of the A226 (Work No MU21).
- h. Relocation of distribution electricity substations and associated electricity networks at Park Pale, Thong Lane, Henhurst Road, Muckingford Road, Brentwood Road, Hornsby Lane, Stanford Road, Rectory Road, Baker Street and Heath Road (Work No.SS1-SS15).

- i. Work No OH2: Removal of up to approximately 2.8km of existing 33kV overhead powerline and associated poles
 - i. Diversion of Southern Water assets including:
 - i. Sewer diversion of approximately 2.54km from Inn on The Lake to Halfpence Lane via Thong Lane green bridge and the Brewers Road Roundabout (Work No.MU8 & part of Work No.MU9, MU10 & MU12).
 - ii. Approximately 4.50km of 560mm water main along a service corridor south of the A2 and north of HS1, from Marling Cross to Park Pale (Work No.MU4 & part of Work No.MU9).
 - j. Diversion of Essex and Suffolk Water assets including:
 - i. Work No.MU72: Approximately 3.12km of 900mm steel water main, diverted under the M25 and under the Upminster and Grays branch railway, from St Marys Lane to south of Ockendon Road.
 - ii. Diversion of approximately 0.43km of 800mm trunk main and 350mm distribution main at North Road (part of Work No.MU69).
 - iii. Diversion of approximately 0.36km of 700mm trunk main and 450mm distribution main at St Marys Lane (part of Work No.MU79).
 - iv. Work No.MU37: Diversion of approximately 0.6km of 560mm distribution main at Hoford Road
 - k. Diversion of Anglian Water assets including:
 - i. Diversion of approximately 1.85km of 315mm pumped rising main around the A13 junction (part of Work Nos.MU56 to 58).
 - l. Site wide diversion of multiple cable routes operated by telecommunication companies including Openreach, CenturyLink, Virgin Media, Vodafone and Zayo.
- 4.11.5 Works are also required to divert and protect various existing utilities such as intermediate, medium and low pressure gas pipelines, high voltage and low voltage electricity networks, gravity and pumped sewers, water mains and telecommunication networks, to ensure network continuity and customer supply throughout construction and operation of the Project (Work No.MU1-MU92 or parts of).
- 4.11.6 Provision of utility connections to Project Infrastructure such as roadside technology and the tunnel control building including the construction of substations for 10.3MVA connections at the North and South Portal building's;
- a. The south portal works include a cable route of approximately 8.63km in length from Northfleet Grid site (Work Nos.MU15, MU16, MU17 & MU19) to a new Primary Substation at the A226 (Work No.MU21).

- b. The north portal requires approximately 6.56km of cable to be installed from the Tilbury power station site to the north portal building via the local access roads (part of Work No.MU27).
- 4.11.7 Provision of temporary diversions and supplies for the connection from source to compound termination points for the use of construction throughout the Project (Work No.MUT1-MUT32) including the construction of a substation for 60MVA connections at the North Portal (Work No.MUT4 & Work No.MUT5).
- 4.11.8 Works are also required for the modification and reconfiguration of farm irrigation systems.

5 The Case for Compulsory Acquisition

5.1 Introduction

5.1.1 In seeking compulsory acquisition and temporary possession powers in the draft DCO (Application Document 3.1), the Applicant has had regard to the conditions in section 122 of the Planning Act 2008 and to the tests set out in the Compulsory Acquisition guidance.

5.2 The statutory conditions and Compulsory Acquisition guidance

5.2.1 Section 122 of the 2008 Act states that:

'An order granting development consent may include provision authorising the compulsory acquisition of land only if the Secretary of State is satisfied that the conditions in subsections (2) and (3) are met'.

5.2.2 The conditions are:

- a. In subsection (2), that the land is:
 - i. required for the development to which the development consent relates;
 - ii. required to facilitate or is incidental to that development; or
 - iii. replacement land which is to be given in exchange for the Order land under sections 131 and 132' of the Planning Act 2008

5.2.3 In s122(3) that there is a compelling case in the public interest for the land to be acquired compulsorily

5.2.4 The Compulsory Acquisition guidance (paragraph 11) sets out the considerations which the Secretary of State will take into account in deciding whether the condition in subsection (2) has been met. It states:

- a. In respect of whether land is required for the development, the applicant should be able to demonstrate to the satisfaction of the Secretary of State that the land in question is needed for the development. The Secretary of State will need to be satisfied that the land to be acquired is no more than is reasonably required for the purposes of the development
- b. In respect of whether the land is required to facilitate or is incidental to the proposed development, the Secretary of State will need to be satisfied that the development could only be carried out to a satisfactory standard if the land in question were to be compulsorily acquired and that the land to be taken is no more that is reasonably necessary for that purpose and that it is proportionate
- c. In respect of whether the land is replacement land, the Secretary of State will need to be satisfied that the compulsory acquisition is needed for replacement land, that no more land is being taken than is reasonably necessary for that purpose and that it is proportionate

- 5.2.5 In respect of the condition in subsection (3), the Compulsory Acquisition guidance states at paragraphs 12 and 13 that the Secretary of State will need to be persuaded that there is compelling evidence that the public benefits that would be derived from the compulsory acquisition will outweigh the private loss that would be suffered by those whose land is to be acquired.
- 5.2.6 Paragraphs 8 to 10 of the Compulsory Acquisition guidance are also relevant, setting out a number of general considerations to be taken into account by the applicant in seeking compulsory acquisition powers:
- a. That all reasonable alternatives to compulsory acquisition (including modifications to the Project) have been explored
 - b. That the proposed interference with the rights of those with an interest in the land is for a legitimate purpose, and that it is necessary and proportionate
 - c. That the applicant has a clear idea of how they intend to use the land which is to be acquired
 - d. That there is a reasonable prospect of the necessary funds for the acquisition becoming available
 - e. That the purposes for which compulsory acquisition powers are included in the application are legitimate and sufficiently justify interfering with the human rights of those with an interest in the affected land
- 5.2.7 Finally, paragraph 25 of the Compulsory Acquisition guidance states that applicants should seek to acquire land by negotiation wherever practicable.

5.3 Need for the land and the purposes for which compulsory acquisition powers are sought

- 5.3.1 The Applicant is satisfied that the condition in section 122(2) of the Planning Act 2008 is met. It considers that the Land subject to compulsory acquisition powers is either needed for the development, or is needed to facilitate the development, or is incidental to the development.
- 5.3.2 At Annex A of this Statement, the Applicant sets out why compulsory powers are necessary in relation to each individual plot of land within the Order Limits, with reference to the relevant DCO works numbers, and the nature of the works as set out in Schedule 1 to the draft DCO (Application Document 3.1). The proposed use of the Land is set out in Chapter 2 and Annex A to this Statement.
- 5.3.3 The need for and justification of the compulsory acquisition of replacement land under sections 131 and 132 of the Planning Act 2008 is considered in Chapter 7 of this Statement.

- 5.3.4 The Applicant would require acquisition, permanent rights and temporary possession of land outside existing National Highways ownership to enable the construction and operation of the Project. This land is within the Order Limits and is split into categories as detailed in Table 3.1 of the Book of Reference (Application Document 4.2) and shaded the relevant colour in the Land Plans (Application Document 2.2), this is summarised below:
- 5.3.5 Permanent acquisition land (shaded pink) would be retained in the ownership of National Highways after the works are complete. Approximately 1,487 hectares of land will be permanently acquired to operate the Project. The power to extinguish existing rights over land ensures that such rights that would interfere with the construction and operation of the Project can be extinguished.
- 5.3.6 Temporary possession land (shaded green) would be used to construct the Project and would be returned to its original owners after construction is complete. Approximately 434 hectares of land will be used temporarily. This figure does not include any other land within the limits of the draft DCO (Application Document 3.1) which the Applicant is permitted to take temporary possession powers over in addition to other powers, in accordance with article 35, so long as the Applicant has not served a notice of entry or executed a General Vesting Declaration (GVD) in respect of the land. The power to use land temporarily for carrying out the authorised development ensures appropriate work sites, working space and means of access would be available for use during the construction period and would provide space to establish mitigation areas and any other permanent works. Before giving up possession of temporary use land, the Applicant would be required to remove all temporary works and restore the land to the owner's reasonable satisfaction.
- 5.3.7 Temporary possession and permanent acquisition of rights land (shaded blue) would be used to build the Project and returned to its original owners after construction is complete but would be subject to permanent rights (including where necessary restrictive covenants). This is to ensure that the Applicant, a Statutory Undertaker or any necessary third party would be provided appropriate rights to access and maintain a diverted asset. Approximately 424 hectares of Land will fall into this category.
- 5.3.8 Permanent acquisition of subsoil and rights and temporary possession of land at surface (shaded orange) is required by the Applicant for construction, operation and protection of the tunnels and temporary construction working areas above. This includes the proposed ground protection tunnel and shafts. Land at surface required for temporary possession above the tunnels would have necessary restrictions on future use and development imposed prior to being returned to its previous owner. Approximately 11 hectares of Land will fall into this category.
- 5.3.9 Permanent acquisition of subsoil and rights (including restrictive covenants) is shaded yellow and would be used to construct, operate and protect the tunnels. Approximately 36 hectares of Land will fall into this category.
- 5.3.10 Further details on the extent of powers sought over the subsoil are explained in the 'Tunnel zone of protection and exclusion zone' further down in this chapter and detailed in Article 47 (No apparatus in the tunnel area without consent) and Article 48 (Protection of the tunnels, etc.) of the draft DCO (Application Document 3.1) and in the River Restrictions Plans (Application Document 2.14).

Deleted: 420

Deleted: 440

- 5.3.11 The Applicant considers that the land included in the draft DCO (Application Document 3.1) is the minimum amount of land required to construct, operate, maintain, protect and mitigate the Project necessary to achieve the objectives of the Project.
- 5.3.12 The Order Limits have been drawn as tightly as possible so as to minimise the amount of land required to construct and operate the Project. There may be a reduction in the amount of land required in a particular area following the detailed design stage.
- 5.3.13 As the Project design evolved, a number of multi-disciplinary workshops were held to assess the impacts of the engineering proposals at a local level. These workshops worked through the whole design and route proposed and took account of the following considerations: engineering, planning, environment, community and impact on farmland and property, to ensure impact was minimised where possible and that the land requirements identified are absolutely necessary to deliver the Project.
- 5.3.14 Alongside this there has been extensive landowner engagement, both during consultations and in periods of design development in between consultations. The Applicant has held design development meetings with multiple landowners and, in addition to considering consultation feedback, has wherever possible identified ways to avoid or mitigate the impacts on an individual's land ownership or business. As a result of this engagement the Applicant has refined the design of the Project in many areas, such as keeping elements within certain field boundaries or ownership titles or adjusting the design of the road or mitigation proposals to reduce impacts.
- 5.3.15 As a result of this detailed engagement with landowners and [subsequent amendments outlined in Section 2.5 of this Statement](#), the draft Order Limits decreased in size by [1.77 hectares to 2,392.13](#) hectares from the area proposed [when the DCO application was submitted](#) (2,393.90 hectares). The Applicant is accordingly satisfied that the land required is reasonable and proportionate.
- 5.3.16 The Applicant notes that the Guidance recognises that, for long linear schemes, the acquisition of many separate plots of land may not always be practicable by agreement. The construction period of the Project is approximately 6 years this includes establishing 18 site compounds, 15 utility logistics hubs, building new structures and changes to existing ones (including 2 tunnels bridges, buildings, tunnel entrances and viaducts), 3 gas high pressure pipeline diversions and an overhead line diversion.
- 5.3.17 The complexity of these works necessitates the 8-year limit for the acquisition of land proposed in the draft DCO (Application Document 3.1) and the fact that the Project includes a number of long term assets which will need to be completed after the main construction period. These include landscaping and the establishment of planting and environmental mitigation areas.
- 5.3.18 The 8-year time limit would ensure the Applicant is able to identify areas of opportunity to reduce the amount of permanent acquisition land required. It would allow General Vesting Declarations to be served based upon the actual land required once this is known, as various elements of the Project are completed, enabling a reduction in the amount of permanent land required,

Deleted: multi-disciplinary land requirement workshops

Deleted: 41.25

Deleted: at Local Refinement Consultation in May 2022 (2,435.15 hectares) to

Deleted: draft

Deleted: Order Limits

rather than acquiring land early. This would also ensure that public money is being spent in the most effective way possible, achieving value for money. Details are also set out in the Explanatory Memorandum (Application Document 3.2).

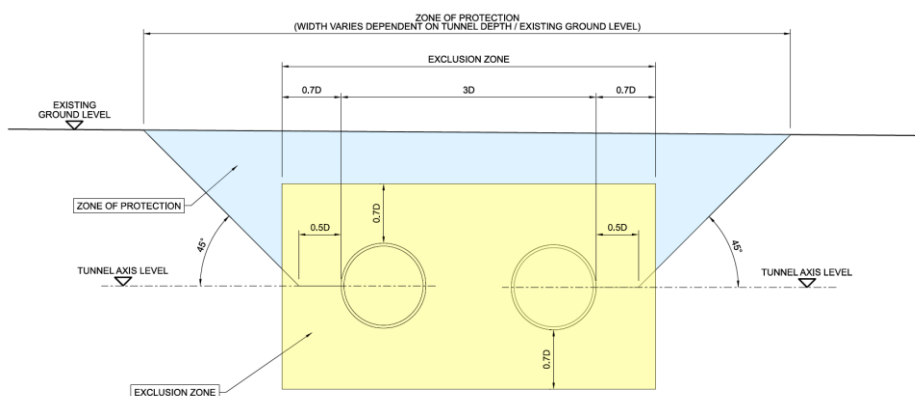
- 5.3.19 The Applicant's proposed 8-year time limit reflects the scale of the Project and is precedent for other significantly large schemes. For example, the Thames Tideway Tunnel Order 2014 authorised a 10-year period and the Hinkley Point C Connection authorised an 8-year compulsory acquisition period.
- 5.3.20 The Applicant considers the 8-year time limit to be necessary and proportionate taking into account the length of the construction programme, scheme complexity, and extent of works required post main construction period. The compulsory acquisition powers are also required to override any existing rights and interests in the land as well as grant the right to take temporary possession of land for construction and during the maintenance period. Without these rights over land, the Project cannot be delivered.

5.4 Tunnel zone of protection and exclusion zone

- 5.4.1 The main crossing of the River Thames consists of twin bored tunnels running between the North and South Portal structures, along with the tunnel cross passages. Construction of the tunnels will require the compulsory acquisition of subsoil underneath the River Thames and also under land to the north and south of the river. Like any piece of infrastructure, procedures must be in place to ensure the asset is protected during its working life. In the case of the bored tunnels, protection from future development above the alignment or underground works in the vicinity of the structure is imperative.
- 5.4.2 All future temporary and permanent works in the vicinity of the tunnels must be designed to prevent unacceptable stresses being placed on the tunnels. Any works at surface may impact the safe operation of the tunnels, these include, but are not limited to, surface foundations, piles, ground treatments, excavations, dredging and dewatering. On the grant of the DCO the tunnels will be safeguarded by the provisions in Article 48 (Protection of the tunnels, etc.) within the draft DCO (Application Document 3.1) and the River Restrictions Plans (Application Document 2.14).
- 5.4.3 For main the bored tunnels, the Applicant also seeks powers to compulsorily acquire subsoil and acquire rights to the extent necessary to construct, operate, and maintain the tunnels.
- 5.4.4 The Applicant is including provisions in the draft DCO (Application Document 3.1) for the construction of a ground protection tunnel. The contractor would determine whether the ground protection tunnel is required to improve ground conditions along a section of the main tunnel route on the south side of the River Thames. If the tunnel is required, the Applicant would use temporary possession powers to construct the shafts and tunnel which would be backfilled once the works are complete and remain in situ. The top 2m of the shafts would be removed and the ground reinstated to the reasonable satisfaction of the landowner.

- 5.4.5 The Applicant therefore requires the subsoil within which the tunnels would lie, together with a layer of additional subsoil around the tunnels. The layer would form a protective barrier around the tunnels as, shown in Plate 5.1 below as the exclusion zone, which would extend around the tunnels for a distance of 0.7 times the tunnel diameter.

Plate 5.1 Illustrative cross-section showing the zone of protection and exclusion zone



- 5.4.6 The Applicant would seek to impose restrictions on use the area identified as the first and second protection zones on the River Restriction Plans [APP-045] to protect the tunnels. These restrictions are provided by Article 48 of the DCO. Further easements or restrictive covenants to protect the tunnels are not required.
- 5.4.7 In Plate 5.1 above, yellow shading signifies permanent acquisition of subsoil. The area around the permanently acquired subsoil would be protected by Article 48 of the DCO. The Applicant would note that the acquisition of subsoil, together with rights and restrictive covenants, in connection with the tunnels, the exclusion zone and the zone of protection is preceded for tunnels projects (for example the Silvertown Tunnel), however, to reduce the extent of compulsory acquisition powers to the greatest extent possible, the Applicant has agreed to rely upon the powers set out in Article 48 in lieu of restrictive covenants in this area.

5.5 Compounds

- 5.5.1 In total, 18 compound locations and 15 utility logistic hubs are required to facilitate the construction of the authorised development. Two of the four compounds required for the tunnelling operations are by necessity more extensive than for a surface highway project. This is due to the need for additional infrastructure to support the tunnelling operations, such as bulk excavation, precast concrete and slurry treatment plants.

5.6 Stockpiling excavated material

- 5.6.1 The Applicant requires a substantial programme of earthworks to deliver the Project. Temporary possession of land is required to provide suitable locations for stockpiling excavated ground materials, prior to their movement and reuse within the Order Limits or transportation offsite. Routine stockpiles of excavated materials associated with the earthworks would be located throughout the Order Limits. Land is also required to temporarily store topsoil and ground materials that will be used for ecological mitigation and the reinstatement of agricultural land.
- 5.6.2 It would be necessary to include provision for stockpiling of excavated materials during construction works, to aid the phasing of construction and the reuse of material across the Project. Where practicable, the phasing of the earthwork activities would promote minimising double handling (handling and placement of excavated material more times than necessary) and movement of material to its permanent destination. Further details are set out in the Outline Material Handling Plan in the Code of Construction Practice Appendix B (Application Document 6.3).
- 5.6.3 The contractor will identify stockpile areas based on the requirements of their mass haul plan. Stockpiles will be managed relative to the site-specific activities.
- 5.6.4 The stockpiling areas will consider sensitive receptors in the layout, along with managing the impact of lighting, access and egress, loading/unloading areas (including hours of operation), dust, noise, visual impact, rainwater runoff and archaeological features.
- 5.6.5 Suitable locations for the long-term stockpiles near the North and South Portals have been identified where they:
- are within land that is already in the Order Limits e.g. due to utility diversion or surface water drainage basin construction
 - are in proximity to the source of the material and internal haul roads (to reduce the transportation of these materials within the Order Limits)

5.7 Utility works

- 5.7.1 Provision has been made in the draft DCO (Application Document 3.1) for the creation and acquisition of new rights for statutory undertakers and third parties, and the imposition of restrictive covenants on third parties, to accommodate the diversion of apparatus on, under or over plots identified in Schedule 8 and Schedule 10 to the draft DCO (Application Document 3.1).
- 5.7.2 The Applicant has worked with relevant statutory undertakers and third parties to identify areas where utilities will or may need to be diverted and the alignments of those connections for the operation of the Project. Given the level of certainty around the location of existing utilities, and the likelihood of unknown utilities being found in the area, a sufficient amount of land has been included within the Order Limits around certain assets. This should ensure that there is enough land to divert utilities within the Order Limits. The Applicant is applying for temporary possession and the permanent acquisition of rights over the whole of the relevant plots identified for the diversion of utilities. Permanent acquisition is proposed for certain elements of statutory undertakers'

infrastructure where land would not be returned to a landowner following works. For example, operational compounds would need to stay within the ownership of the relevant statutory undertaker. The draft DCO (Application Document 3.1) contains protective provisions for the protection of electricity, gas, water and sewerage undertakers. The provisions ensure that no apparatus belonging to such undertakers can be acquired without agreement.

- 5.7.3 The power to acquire the appropriate permanent rights, including easement widths, required by statutory undertakers or other third parties would only be exercised when the final location of the asset (within the limits of deviation) and the associated access areas required for maintenance and operation are known. It would not always be exercised over the entirety of the relevant plots as at this stage, as explained above, it is not practicable to determine the exact locations of the required corridors and hence powers are sought on the basis explained above.

5.8 Environmental mitigation

- 5.8.1 Environmental mitigation and compensation are proposed to be provided by the establishment of various areas of habitat creation and/or other environmental measures. A series of green bridges for protected species would provide connectivity for existing and reinstated habitats and species impacted by the construction activities. Plans include re-provision of planting for hedgerows and other habitats that are permanently lost as well as compensatory woodland planting for loss of ancient woodland. Land is also required for the creation of suitable receptor sites for habitat and protected species translocation. Further details of the environmental mitigation proposed is set out in the Environmental Statement (Application Document 6.1).
- 5.8.2 Noise bunds and fencing have been designed in accordance with noise assessments that have been undertaken to inform the Environmental Statement (Application Document 6.1). The heights of the bunds and fencing have been optimised to be less visually and physically intrusive, while still providing effective noise mitigation. In addition, false cuttings are proposed to be provided at several locations to provide screening of the road and to reduce the visual impact of the Project.
- 5.8.3 The construction works will have some adverse effects on biodiversity, so land has been identified to enhance existing habitats or create new habitats to provide suitable receptor sites for displaced species to become established. Further details of the habitat creation proposed is set out in the Environmental Statement (Application Document 6.1).

5.9 Nitrogen deposition compensation

- 5.9.1 Throughout the design and development of the Lower Thames Crossing, assessments have been carried out to understand its impact on the environment. Changes to traffic flows as a result of building and operating the Lower Thames Crossing will mean changes to emissions from vehicles. Those changes may then have an impact on the environment, The Environmental Statement (Application Document 6.3, Appendix 5.6 Project Air Quality Action Plan (PAQAP)) contains the detail including, mitigation measures considered, need for compensation, site selection methodology and why each site has been selected.

- 5.9.2 Following the analysis, 245.7 hectares of compensatory habitat has been proposed across four compensation areas:
- a. **M2 corridor and Blue Bell Hill** – Split between two areas, the first is Blue Bell Hill located south-east of the Project, between Kit’s Coty and Westfield Sole (Work number E1). This area of Nitrogen deposition compensation planting is located remotely from the Project road, approximately 9km south-east of Section 1, and comprises 72.2 hectares of habitat creation, primarily of woodland. The second area is located south-east of the Project, to the east of Burham (Work number E2). This area of Nitrogen deposition compensation planting is located remotely from the Project road, approximately 6km south-east of Section 1, and comprises 9.7 hectares of habitat creation.
 - b. **Gravesham and Shorne Woods** – Split between three areas the first is Henhurst Hill located directly west of Henhurst Road (Work number E8). This area of mitigation is located in the vicinity of Project Section 2 and comprises 9.1 hectares of habitat creation. The second area is Fenn Wood which is located south of Shorne, west of Woodlands Lane (Work number E12). This area of mitigation is located in the vicinity of Project Section 1 and comprises 5.8 hectares of habitat creation. The third area is Court Wood located south-east of Shorne and Swiller’s Lane (Work number E13). This area of mitigation is located in the vicinity of Project Section 1 and comprises 27.7 hectares of habitat creation.
 - c. **Southfields, Thurrock** – Split between two areas the first is located north of the new A122, west of Hoford Road (Work number E25). This area of mitigation is located in the vicinity of Project Section 6 and comprises 21.6 hectares of habitat creation. The second is located directly west of Buckingham Hill Road (Work number E26). This area of mitigation is located in the vicinity of Project Section 6 and comprises 24.4 hectares of habitat creation.
 - d. **Hole Farm, Brentwood** - located east of the M25 (Work number E52). This area of mitigation is located in the vicinity of Project Section 9, approximately 750m north of M25 junction 28 and comprises 75.2 hectares of habitat creation, primarily of woodland. It is anticipated that the habitat creation as part of the Hole Farm proposals will start in winter 2022/2023 and will have begun to become established prior to the commencement of construction of the Project.

5.10 Walkers, cyclists and horse riders

- 5.10.1 A strategy for walkers, cyclists and horse riders (WCH) was developed through extensive consultation to help mitigate severance caused by the Project to the existing public rights of way (PRoW) network. Diversions of PRoW and grade separated crossings are proposed to ensure connectivity is maintained. Where possible these cross the Project near to their existing location unless a better-quality route can be provided in the vicinity to help improve connectivity to the exiting PRoW network and link communities.
- 5.10.2 The existing PRoW network has also been enhanced through upgrades to existing routes, forming new links and addressing historic severance caused by the M25, A127 and to a lesser extent the A13. These improvements will help to increase access for local residents to both recreational green spaces and areas of employment and services. Further details are set out in the Project Design Report (Part E - Design for Walkers, Cyclists and Horse-riders) and Rights of Way and Access Plans (Application Document 2.7). Permanent changes to the PRoW network are set out in the Transport Assessment (Application Document 7.9).

5.11 Recreational sites

- 5.11.1 In addition to replacement land for areas of special category land that the Applicant proposes to compulsorily acquire, two areas of new public recreational space are to be provided.

Tilbury Fields (north of the River Thames)

- 5.11.2 New sculptural landscape earthworks on Goshems Farm to be designed with elevated areas to create vistas across the Thames Estuary and guide views to features such as Tilbury Fort and Coalhouse Fort, which reflect the military history of the Thames. Designed for maximum biodiversity benefit to link existing habitat areas along the Thames Estuary, to proposed habitat creation further north of the Tilbury Loop railway line, extending to the new Open Mosaic habitat creation at Linford.
- 5.11.3 The new public recreational site would be publicly accessible, via the Two Forts Way in the south and from FP200 in the north. It will incorporate accessible permissive routes through the landforms and allow users to reach the elevated areas. Placemaking features will be located at the top of the earthworks, to create a focal point and landmark.

Chalk Park (south of the river Thames)

- 5.11.4 The Project seeks to generate a positive legacy of Green Infrastructure, and the design proposals include provision of a recreational landscape for east Gravesend and Chalk, currently an area of limited public open space provision. The new recreational landscape (named as Chalk Park) would both provide open space and create a desirable separation between the South Portal and the edge of Gravesend. Recreational routes are proposed that build upon the routes of existing paths and respond to the proposed topography. A wooded hilltop shall be provided in a manner characteristic of the setting of nearby settlements at Thong and Shorne to soften the exposed urban edge of Gravesend, as defined in the Environmental Masterplan (Application Document 6.2, Figure 2.4).
- 5.11.5 Chalk Park would be greater in size than the entire area of the Southern Valley Golf Club proposed to be acquired and would be publicly accessible.

5.12 Compelling case in the public interest

- 5.12.1 The Applicant is satisfied that the condition in section 122(3) of the Planning Act 2008 is met and that there is a compelling case in the public interest for compulsory acquisition.
- 5.12.2 The need for and the benefits of the Project are set out in Chapter 2 of this Statement and in the other application documents, including the Need for the Project (Application document 7.1). Together, they demonstrate that there is a very strong and compelling case in the public interest for the Project to be
- 5.12.3 Section 2 of the NPSNN sets out the need for development of the national networks, the Government's policy and strategic vision and objectives. Specifically, paragraph 2.2 states that '*there is a critical need to improve the national networks to address road congestion and crowding on the railways to support safe, expeditious and resilient networks that better support social and economic activity; and to provide a transport network that is capable of stimulating and supporting economic growth*', detailed in Need for the Project (Application document 7.1).
- 5.12.4 The way in which the strategic objectives of the Project are aligned with the NPS NN is set out in detail at Chapter 3 of the Need for the Project. General compliance with the NPS NN is set out in the Planning Statement (Application document 7.2). This clearly demonstrates that there would be substantial public benefits arising from the implementation of the Project.
- 5.12.5 The Project sits within a wider package of works for the SRN in the south-east of England. The Government's Road Investment Strategy 2: 2020–2025, also known as RIS 2, (Department for Transport, 2020) acknowledges that the demands on the nation's roads continue to evolve and change and that investment is needed to update the network accordingly. The Lower Thames Crossing is identified as a part of this investment, as a project that will be started or completed in the RIS 2 period and will '*have a national impact, allowing freight traffic to the continent to bypass Dartford, and have an uncongested route to Dover*'.

- 5.12.6 The Government's Levelling Up the United Kingdom White Paper (Department for Levelling Up, Housing and Communities, 2022) recognises transport infrastructure as an important form of physical capital, reducing 'distances' between people and improving market access for people, firms and workers. Transport infrastructure is identified as one of the Government's core missions in levelling up to drive improvements in productivity, pay, jobs and living standards.
- 5.12.7 In the Levelling Up White Paper, the Lower Thames Crossing is identified as a strategic road investment which will boost productivity, pay, jobs and living standards which will ultimately level up different areas of the country. The Project is anticipated to act as a major road improvement certainly for the East and South East of England, and also for London where the Project will increase capacity across the Thames East of London by over 90%.
- 5.12.8 The Government announced to create eight new Freeports in England including the Thames Freeport (HM Treasury, 2021) as well as Investment Zones (HM Treasury, 2022) including potentially London, Kent and Essex. These are areas where businesses will benefit from more generous tax reliefs, simplified regulatory procedures and wider government support, bringing investment, trade and jobs which will regenerate regions across the country that need it most. The Project would play an important role in supporting the emerging Investment Zones and the Thames Freeport, as highlighted by the Department for Levelling Up, Housing and Communities in its letter dated 12 October 2021 which sought a mutually beneficial redesign of the Project to best support the land take needed to realise the full ambitions of the Thames Freeport.
- 5.12.9 The England's Port Connectivity (Department for Transport, 2018b) and the Transport Infrastructure for our Global Future (Department for Transport, 2018c) both recognise the fundamental importance of the Strategic Road Network in supporting the port connectivity and growth in international trade movements, as road freight transport accounts for 76% of all freight movements in the UK. They recognise the congested road network negatively affecting the ports in the London and South East region, and note that the Lower Thames Crossing is a key road project to alleviate this congestion particularly relieving the Dartford Crossing and providing the Port of Tilbury (among other ports) with improved accessibility to the Strategic Road Network.
- 5.12.10 The Project sits within a wider package of works for the SRN in the south-east of England. The Government's Road Investment Strategy 2: 2020–2025, also known as RIS 2, (Department for Transport, 2020) acknowledges that the demands on the nation's roads continue to evolve and change and that investment is needed to update the network accordingly. The Lower Thames Crossing is identified as a part of this investment, as a project that will be started or completed in the RIS 2 period and will '*have a national impact, allowing freight traffic to the continent to bypass Dartford, and have an uncongested route to Dover*'.
- 5.12.11 The South East Local Enterprise Partnership (SELEP) is one of 38 Local Enterprise Partnerships (LEPs) established by the Government in 2011 to identify and support local strategic growth priorities, encourage business investment and promote economic development. A key role of LEPs is to decide the priorities for investment in roads, buildings and facilities in the area as part of an integrated approach to growth and infrastructure development.

- 5.12.12 The SELEP – Smarter Faster Together: Towards a Local Industrial Strategy (2018) refers to the major, long-term infrastructure priorities to be delivered within the SELEP area, including Lower Thames Crossing, stating that:
'Looking forward to the next five years, key areas for action include...delivery of the LTC, all its stated scheme objectives and the consequential improvements that must be delivered on the wider road network.'
- 5.12.13 Both the London Plan (Greater London Authority, 2021) and the Mayor of London's Transport Strategy (Greater London Authority, 2018) include the Lower Thames Crossing in their list of 'Strategic Infrastructure priorities' while the Mayor's Transport Strategy also sets out the following:
'On the M25 orbital motorway, there is already enormous pressure on the Dartford Crossing, an important artery for people and businesses in outer London. The new Lower Thames Crossing being proposed by the Government could help reduce pressure on this important link.'
- 5.12.14 The way in which the strategic objectives of the Project are aligned with the NPSNN are set out in detail in the Need for the Project (Application Document 7.1). General compliance with the NPSNN is set out in the NPSNN Accordance Table (Application Document 7.2).

5.13 Consideration of alternatives

- 5.13.1 In designing the Project and determining the land to be subject to compulsory acquisition and temporary possession powers, the Applicant has considered alternatives and modifications to the Project to minimise the amount of land required. These alternatives and modifications were consulted on and the preferred route, associated infrastructure, utility diversions and environmental compensation proposals have been chosen based on a thorough consideration of all of the relevant issues including input from affected landowners. This process is described in detail in the Environmental Statement (Application Document 6.1) and Planning Statement (Application Document 7.1).

Alternatives considered up to Preferred Route Announcement

2009 Dartford River Crossing study

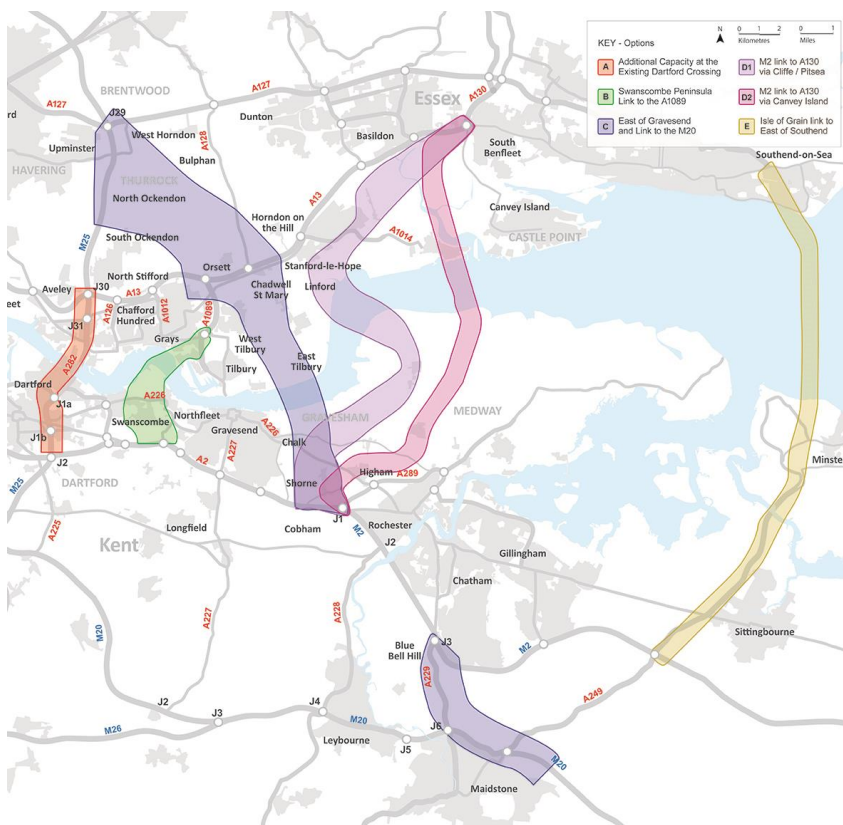
- 5.13.2 In 2009, the DfT commissioned a study (DfT, 2009) to investigate how to address capacity constraints at the Dartford Crossing. The study included consideration of the following:
- What could be done to improve traffic flow at the existing Dartford Crossing in the short- to medium-term.
 - What role other modes (for example, light/heavy rail, bus) might play in any plans for new capacity, leading to agreed options for evaluation.
 - Identification and review of six potential route corridors that could serve as future new routes for improvements in cross-river capacity.

- 5.13.3 The study identified options for providing additional capacity at the Dartford Crossing through use of new technology and amended layouts at the toll booths. These options were considered to provide only short-term enhancements rather than long-term solutions, as the capacity generated was likely to be relatively small and would not address the future capacity and congestion issues at the crossing
- 5.13.4 The 2009 DfT study also assessed modal options, considering a rail crossing of the River Thames. It concluded that there was no reasonable business case for the inclusion of rail passenger services as part of any future Lower Thames crossing facility. It further concluded that the provision of rail freight facilities as part of a new crossing in the Lower Thames area would be unlikely to assist in addressing any shortage of freight paths on key rail routes. As a result of this study, provision of rail capacity crossing the Lower Thames was not considered further.

Location options

- 5.13.5 The 2009 study considered potential corridors for a new Lower Thames crossing. Six potential crossing locations were identified and assessed against DfT's goals, as defined in Delivering a Sustainable Transport System (DfT, November 2009). The six potential crossing locations are shown in Plate 5.2 and consisted of:
- a. Additional capacity at the existing Dartford Crossing
 - b. Swanscombe Peninsula Link to the A1089
 - c. East of Gravesend and Link to the M20
 - d. M2 Link to A130 via Cliffe/ Pitsea
 - e. M2 to A130 via Canvey Island
 - f. Isle of Grain Link to East of Southend

Plate 5.2 The six potential route corridors investigated in the 2009 DfT study



- 5.13.6 The crossing locations included a link between the M2 and M20 at Blue Bell Hill, which was considered as a variation of location C with the potential to enhance benefits from the Project. This was therefore referred to as C variant but is shown as part of route C on Plate 5.2 above.
- 5.13.7 The 2009 study concluded that three crossing locations (A, B and C) offered the greatest benefits in terms of relieving congestion at the existing crossing and should be assessed further. Crossing locations D and E were discounted for the reasons described below, including environmental reasons.
- 5.13.8 The study identified that Location D (options D1 and D2) would not meet the traffic objective of relieving congestion at the existing Dartford Crossing and providing free-flowing north-south capacity. Both options would have poor to low value for money, limited safety benefits, require substantial areas of flood storage compensation, and have significant environmental impacts on the following designated sites:

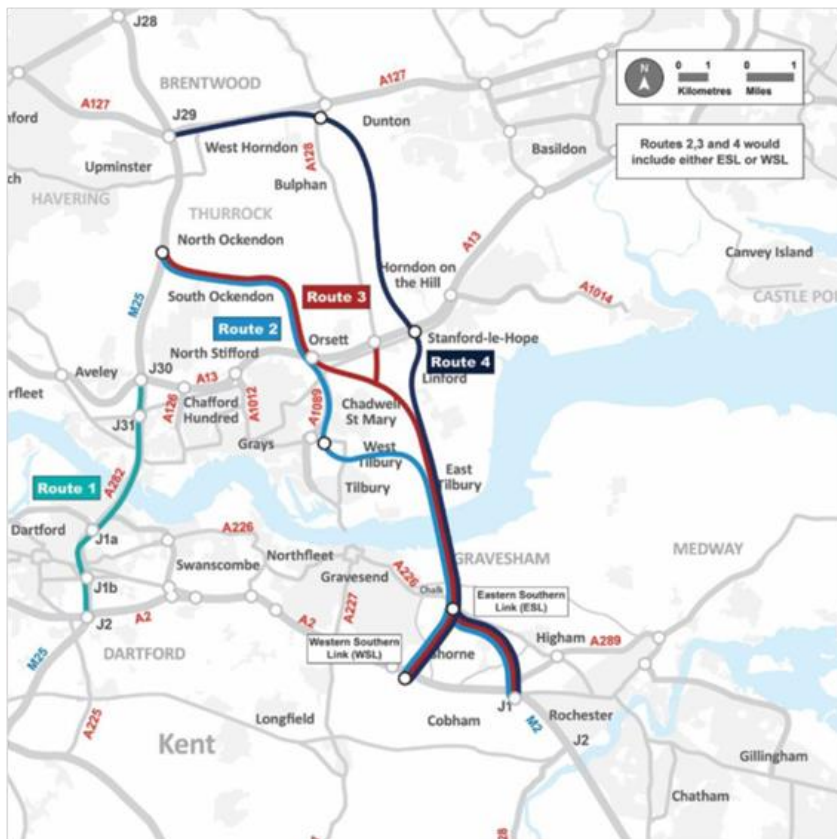
- a. Mucking Flats and Marshes Special Scientific Interest (SSSI) for option D1.
 - b. Holehaven Creek SSSI for option D2.
 - c. South Thames Estuary and Marshes SSSI for both options.
 - d. Thames Estuary and Marshes Special Protection Area (SPA) and Ramsar site for both options.
- 5.13.9 The study identified that Location E would provide very limited relief to the Dartford Crossing and would have poor to low value for money. Environmental constraints were an important consideration, as potential direct and indirect effects were identified on the following designated sites:
- a. Medway Estuary and Marshes Ramsar site and SSSI
 - b. Swale Ramsar site and SSSI
 - c. Foulness (Mid-Essex Coast Phase 5) Ramsar site and SPA and the Foulness SSSI
 - d. Essex Estuary Special Area of Conservation (SAC)
- 5.13.10 Further work was carried out by DfT in 2013 to consider the three remaining crossing locations in more detail (A, B and C, including the C variant). The options were assessed using DfT processes relevant at that time. This included the framework provided by DfT's five case model and the technical guidance in the Transport Appraisal Guidance (TAG).
- 5.13.11 The proposed options were assessed against the 'Without Project' scenario, i.e. the future conditions at the Dartford Crossing without any further improvements. This indicated that the existing crossing would operate with increased congestion and likelihood of incidents which would lead to greater unreliability.
- 5.13.12 These location options were presented at a public consultation held by DfT in 2013.
- 5.13.13 Three engineering solutions were considered: a bridge, an immersed tunnel and a bored tunnel. An immersed tunnel is a shallow depth tunnel submerged in a trench in the riverbed, while a bored tunnel requires the construction of a circular tunnel at depth without removing the ground above.

Route options

- 5.13.14 The 2014 Summary of key benefits, as shown in Table 2.1 of Chapter 2: Project Description, were developed by National Highways and endorsed by DfT after the Government commissioned National Highways to identify and assess options for a new road crossing in the Lower Thames area.
- 5.13.15 Subsequently, National Highways undertook a further, more detailed appraisal of options at crossing locations A and C. The study identified a longlist of nine options at Location A, six options at Location C and four options for the C variant:

- a. The Location A options assessed a variety of bridge, immersed tube and bored tunnel solutions against a variety of factors, including environmental impacts. Details of the process for considering the options are provided within the Planning Statement (Application Document 7.2). As explained in the Need for the Project (Application Document 7.1), Location A options could not be developed into a solution that met the Scheme Objectives. It failed to relieve the congestion on the approaches to the Dartford Crossing as it did not provide a suitable alternative route for traffic travelling along the A2 and A13.
 - b. Alternatives considered at Location C included a bridge, a bored tunnel, and an immersed tube tunnel. The assessment determined that there would be a risk of significant effects to European Designated Sites including the Thames Estuary and Marshes SPA and Ramsar site with both bridge and immersed tube tunnel solutions. The bored tunnel was the least environmentally damaging alternative. The bored tunnel solution was considered unlikely to have direct impacts on the SPA and Ramsar site. It was therefore concluded that, of the crossing options at Location C, a bored tunnel would have the least environmental impact on designated sites.
 - c. Assessment of the C variant options determined that they did not meet the Scheme Objective of providing additional relief to the existing Dartford Crossing, beyond the relief that would be provided by the new route at Location C, and would have substantial impacts on the Kent Downs AONB. As a result, the C variant options were not considered further.
- 5.13.16 The outcomes of the route options appraisal work, considering the performance against the Scheme Objectives and the environmental impacts, were presented at the 2016 non-statutory consultation. This included the shortlist of options concluded upon in the appraisal which were defined as one option at Location A (identified as route 1) and three options at Location C. The options at Location C were identified as routes 2, 3 and 4 to the north of the River Thames, and the Western Southern Link (WSL) and Eastern Southern Link (ESL) to the south of the River Thames.

Plate 5.3 Shortlisted routes presented at the 2016 non-statutory consultation



The preferred route

- 5.13.17 The Preferred Route Announcement (PRA) was made in April 2017 by the Secretary of State for Transport. This took into account the feedback received during the 2016 non-statutory consultation, and further appraisal work undertaken to supplement and update the pre-consultation appraisals.
- 5.13.18 The Preferred Route location of the crossing was announced as Location C and comprising route 3 to the north of the River Thames, with a bored tunnel crossing under the River Thames east of Gravesend and Tilbury, and the WSL to the south of the River Thames which would join the A2 east of Gravesend.
- 5.13.19 The appraisal had shown that C variant would not provide additional relief to the congested Dartford Crossing beyond that offered by a scheme in Location C but that it would be considered as part of National Highways' wider route strategies.

Plate 5.4 The preferred route announced in April 2017



5.14 Location and route options reappraisals

- 5.14.1 As the project has developed since the 2009 study, new information has become available including:
- New local plans, both published for consultation and adopted
 - A new traffic model – the Lower Thames Area Model (LTAM) – based on updated traffic data gathered in 2016
- 5.14.2 In addition, as the design has developed, changes to the proposals have led to changes in the impacts.
- 5.14.3 At key points in the project development the Applicant has reviewed whether the decisions made during the route selection process remained valid in light of new information available to the project.

2018 reappraisal undertaken to support Statutory Consultation

- 5.14.4 In 2018, National Highways undertook a reappraisal of all the options previously presented, from the original six crossing locations presented by the DfT in 2009 up to the PRA in 2017, to ensure that as more information was becoming available, as well as design development, the decision making throughout the options appraisal process remained valid.
- 5.14.5 This reappraisal reviewed the decisions considering newly adopted and consulted local plans since the original 2009 study, the traffic model, and changes to the design that had taken place between the PRA and the preparation of the proposals set out at Statutory Consultation.
- 5.14.6 The conclusion of the options reappraisal was that the option identification and selection process remained valid and this was presented in the Design Construction and Operations report (Highways England, 2018a) at Statutory Consultation in 2018. It remained the conclusion that route options at crossing locations A, B, D and E would not meet the Scheme Objectives and were not considered viable. For the route options at Location C, route 3 and the WSL, connected by a bored tunnel, remained the best solution.

Further reappraisal

- 5.14.7 The appraisal has been revisited and is set out in the Planning Statement (Application Document 7.2). This further reappraisal considered changes to the proposals between Statutory Consultation and the proposals set out across this application, updated traffic forecasts accounting for the latest government growth estimates, and further local plans consulted or adopted since the 2018 reappraisal.
- 5.14.8 The conclusion of this further reappraisal was that the option identification and selection process remained valid. It remained the conclusion that route options at crossing locations A, B, D and E would not meet the Scheme Objectives and were not considered viable. For the route options at Location C, route 3 and the WSL, connected by a bored tunnel, remained the best solution.

5.15 Reasonable prospect of funding

- 5.15.1 Compulsory acquisition powers require that the compensation paid to the owners of the interests in the Land represents a fair, open market value. The rules governing compulsory acquisition require that compensation for acquisition of land or an interest in land must represent the market value as unaffected by the proposed development, together with further amounts such as occupier's loss payments in some cases. As a result, the Applicant would be required to pay a fair, open market price for the Land and rights it acquires, without taking advantages of any reduction caused by the existence of the Project.
- 5.15.2 In the event of compensation not being agreed, a judicial process applies. Compensation disputes would be decided by the Upper Tribunal (Lands Chamber), with a right of appeal to the Court of Appeal. The same applies to compensation for loss or damage, payable in respect of the additional compulsory acquisition powers described in Chapter 3 of the Statement.

- 5.15.3 The compulsory acquisition procedure accordingly provides certainty of outcome (the land or rights required for the Project to be delivered will be acquired), certainty of liability to compensation or price to be received, and fairness of outcome via the recourse to the judicial process in the absence of agreement. This benefits all parties.
- 5.15.4 As detailed in the Funding Statement (Application Document 4.2) provided under Regulation 5(2)(h) of the Regulations, the Project will be funded entirely by the Department of Transport.
- 5.15.5 Accordingly, the Applicant considers that the secure funding for the Project and that the requisite funds for payment of any compensation will be available at the appropriate time. Public money must be spent on a prudent basis, achieving value or money. This will only be possible if the acquisition of the land interests required for the Project is backed by compulsory acquisition powers.

5.16 Acquisition by agreement

- 5.16.1 The Applicant has entered into negotiations to acquire other parties' interests voluntarily where expressions of interest have been received. In cases where there are no active negotiations, the Applicant has written to those with relevant interests outlining its intention to secure voluntary agreements where practicable.
- 5.16.2 The Applicant has written to all affected landowners within the Order Limits to seek to acquire land and/or rights by voluntary agreement. Landowners who have expressed an interest in reaching a voluntary agreement have been engaged with to progress discussions. Voluntary agreements would be entered into if mutually fair and agreeable terms can be agreed between parties in accordance with the Compensation Code. However, the Applicant notes that the Guidance recognises that for long linear schemes, it may not always be practicable to acquire each plot of land by agreement. Where this is the case, the Guidance confirms that it is reasonable to include provision authorising compulsory acquisition covering all the land required at the outset. It also recognises that in some cases it may be preferable, or necessary, to acquire land compulsorily rather than by agreement.
- 5.16.3 The Applicant sets out in Chapter 4 and Annex B of this Statement the discussions it has had with land interest holders to acquire the land by agreement. It is satisfied that compulsory acquisition and temporary possession powers are required to ensure that the Project can be delivered in a reasonable timescale and in the event that it does not prove possible to acquire all of the land by agreement.

5.17 Conclusions

- 5.17.1 This Statement and associated annexes detail the reasons why each plot of land is required by the Project and therefore why the Applicant seeks Compulsory Acquisition powers to ensure delivery. It sets out the following:
- The land that is required for the development
 - The land that is required to facilitate or is incidental to that development
 - The provision of replacement land which is to be given in exchange for the Order land (Sections 131 and 132 of the 2008 Act)

- 5.17.2 The Applicant is satisfied that the conditions in section 122 of the Planning Act 2008 are met and that the tests in the Compulsory Acquisition guidance are satisfied.
- 5.17.3 All of the land subject to compulsory acquisition and temporary possession powers is necessary to construct, operate, maintain and mitigate the Project necessary to achieve the objectives of the Project. The extent of land within the Order Limits is reasonable and proportionate.
- 5.17.4 Furthermore, there is a compelling case in the public interest to include the compulsory acquisition powers sought by the Applicant in the draft DCO (Application Document 3.1). The exercise of the compulsory acquisition powers that are sought is shown throughout this Statement to be necessary and proportionate to the extent that interference with private land and rights is required. In the absence of compulsory powers, the Applicant considers that it would not be possible to proceed with the Project, therefore the public benefits of the Project would not be realised.

6 Human Rights

6.1 The protected rights

6.1.1 The Human Rights Act 1998 incorporated into domestic law the provision of the European Convention on Human Rights (ECHR). The ECHR includes provisions in the form of Articles, which aim to protect the rights of the individual. The relevant articles of the ECHR are summarised below:

- a. Article 1 of The First Protocol – protects the rights to peaceful enjoyment of possessions. No one can be deprived of their possessions except in the public interest.
- b. Article 6 – entitles those affected by compulsory acquisition powers to a fair and public hearing.
- c. Article 8 – protects the right of the individual to respect for his private and family life, his home and his correspondence. Interference with this right can be justified if it is in accordance with law and is necessary in the interests of, among other things, national security, public safety or the economic wellbeing of the country.

6.1.2 Section 6 of the Human Rights Act 1998 prohibits the public authorities from acting in a way which is incompatible with a Convention right. Paragraph 10 of the Compulsory Acquisition guidance provides that:

6.1.3 Paragraph 10 of the Compulsory Acquisition guidance provides that:

'The Secretary of State must ultimately be persuaded that the purposes for which an order authorises the compulsory acquisition of land are legitimate and are sufficient to justify interfering with the human rights of those with an interest in the land affected. In particular, regard must be given to the provisions of Article 1 of the First Protocol to the European Convention on Human Rights and, in the case of acquisition of a dwelling, Article 8 of the Convention.'

6.1.4 The exercise of compulsory acquisition and temporary possession powers would engage the human rights of persons with an interest in land. Article 1 of the First Protocol and Article 8 are qualified rights. This means that interference with those rights can be justified in certain circumstances. Article 1 of the First Protocol precludes the deprivation of a person's possessions 'except in the public interest and subject to the conditions provided by law...'. Interference with Article 8 rights will be lawful provided that it is 'in accordance with the law and is necessary in a democratic society in the interests of national security, public safety or the economic well-being of the country...'. The Applicant considers that the purposes for which it seeks powers of compulsory acquisition and temporary possession are legitimate and sufficient to justify interfering with the human rights of those with an interest in the affected land. It considers that:

- a. There is a compelling case in the public interest for the compulsory acquisition powers included within the draft DCO (Application Document 3.1).

- b. All affected persons will have the right to be heard by the Examining Authority.
 - c. Any decision to authorise the use of compulsory purchase and temporary possession powers will be in accordance with the law.
 - d. The interference with human rights is proportionate and justified.
- 6.1.5 The Applicant recognises that the Project may have an impact on individuals but considers that the significant public benefits that will arise from the Project, as set out in this Statement, outweigh any harm to those individuals. The draft DCO (Application Document 3.1) strikes a fair balance between the public interest in seeing the Project proceed (which is unlikely to happen in the absence of the DCO) and the interference of private rights which may be affected by the compulsory acquisition.
- 6.1.6 In relation to both Article 1 and 8, the compelling case in the public interest for the compulsory acquisition powers included within the draft DCO (Application Document 3.1) has been demonstrated in Chapter 5 and in the Planning Statement (Application document 7.1). The land over which compulsory acquisition powers are sought as set out in the draft DCO (Application Document 3.1) is the minimum necessary to ensure the delivery of the Project. The Project has been designed to minimise harm whilst achieving its publicly stated objectives. In this respect the interference with human rights is both proportionate and justified.
- 6.1.7 In relation to Article 6, the Applicant is content that the proper procedures have been followed for both the consultation on the Project and in determining the compulsory acquisition powers included within the draft DCO (Application Document 3.1). Throughout the development of the Project, the Applicant has given persons with an interest in the land a full opportunity to comment on the proposals, both in a statutory and non-statutory capacity, and the Applicant has endeavoured to engage with landowners. The Applicant has had regard to landowner feedback in both the initial design of the Project and in iterative design changes throughout the life of the Project. Examples of design changes are provided within the Consultation Report (Application document 5.1).
- 6.1.8 Furthermore, any individuals affected by the draft DCO (Application Document 3.1) may submit representations by way of an objection to the application in response to any notice given under section 56 of the 2008 Act, the examination of the application by the Examining Authority, any written representations procedures which the Examining Authority decides to hold and in particular, any compulsory acquisition hearing held under section 92 of the 2008 Act, at which each affected person is entitled to make oral representations about the compulsory acquisition request.
- 6.1.9 If the DCO is made, a person aggrieved may challenge the DCO by judicial review in the High Court if they consider that the grounds for doing so are made out pursuant to section 118 of the Planning Act 2008.

6.2 Consideration of duties under the Equality Act 2010

- 6.2.1 The Applicant has complied with its duties under Section 149 of the Equality Act 2010 and has had due regard to the need to:
- eliminate unlawful discrimination, harassment, victimisation and other conduct prohibited by or under the Equality Act 2010
 - advance equality of opportunity between persons who share a protected characteristic and persons who do not share it
 - foster good relations between persons who share a relevant protected characteristic and persons who do not share it
- 6.2.2 The Applicant has conducted a Health and Equalities Impact Assessment (Application Document 7.10) which explains how it has had regard to its public sector equality duty in the context of the application for development consent for the Project.

6.3 Residential properties

- 6.3.1 There are 76 residential properties within the Order Limits, 35 would require demolition. Of the 35 properties to be demolished, 20 have already been acquired by the Applicant through the blight process or by voluntary purchase. Of the remaining 15 properties to be demolished the Applicant has committed, through the acceptance of a blight notice or following voluntary negotiations with the owner, to purchase a further **four**. The Applicant continues to be willing to acquire the remaining properties that require demolition should the owners wish to serve a blight notice or commence voluntary acquisition discussions.
- 6.3.2 The remaining 41 residential properties in the Order Limits which would not be demolished would be otherwise affected by the construction of the Project, such as by the diversion of utilities. Of these the Applicant has already acquired 23 properties and has committed to purchase a further four.
- 6.3.3 Since the submission of the DCO application the Applicant has identified the division of, and changes made to, two residential properties within the Order Limits that are identified for demolition. One property, 1 & 2 Whitfield Cottages, which was previously two residential dwellings, is now three dwellings known as Whitfield Cottage, Barn View and Stable View. All three of these dwellings have been acquired by the Applicant.
- 6.3.4 The second property, Yellow Stock Mews, is divided into 5 separate dwellings known as 1-5 Yellow Stock Mews. The Applicant has written to the occupants, all understood to be Assured Shorthold Tenants, to ensure that they are aware of the Project.
- 6.3.5 These changes have resulted in an increase to the number of individual dwellings in the Order Limits from 71 to 76.

Deleted: nine

Table 6.1 Requirement for demolition of residential properties

Properties affected	Properties requiring acquisition for demolition	Requirement for demolition	Properties acquired by the Applicant	Plot numbers
1 & 2 Longview, White House Henhurst Road and Marling Cross Lodge, Watling Street	4	Construction of the M2/A2/A122 junction and to undertake modifications to Gravesend East junction, Henhurst Road roundabout and construct a local link road.	3	06-89, 06-95, 06-103 and 06-128
Gammon Staples Farmhouse; Thatched Cottage; 1 & 2 Grays Corner Cottage and Alde Cottage, Baker Street	5	To enable the construction of the A122 /A1089 junction.	3	29-56, 29-60, 29-137, 29-155 and 29-160
5 & 6 Woolings Row, Baker Street 7, 8, 9 & 10 Woolings Close, Baker Street	6	To enable the construction of the A122 road connection to the A13 eastbound and Orsett Cock junction and for the realignment of the access to the remaining properties on Woolings Close and a landowner's retained field. The access would also form part of a diverted bridleway.	4	29-74, 29-81, 29-84, 29-100, 29-112 and 29-115
The Thatches, Murrells Cottage and the former Welcome Service Station (residential), Stanford Road	3	To realign a section of Stanford Road A1013 and construct a new bridge for Rectory Road.	3	32-79, 32-83 and 32-87
Whitfield Cottage, Barn View and Stable View, Stifford Clays Road	3	To enable the construction of the A122 road	3	33-50

Properties affected	Properties requiring acquisition for demolition	Requirement for demolition	Properties acquired by the Applicant	Plot numbers
1-4 Bridge Cottages, Ockendon Road; 1 & 2 Cherry Orchard Cottages, 1-5 Yellow Stock Mews, Estate House, Larwood Cottage & The Rosery, Ockendon Road	14	To enable the following activities: <ul style="list-style-type: none"> Excavation of a cutting for the A122 northbound Mass haul of excavated material and landscaping Construction of new Ockendon Road bridge over A122 northbound Diversion of utilities Establishment of construction compound 	<u>6</u>	42-40, 42-43, 42-46, 42-49, 42-52, 42-54, 42-59, 42-62, 42-63 and 42-73
Total	35		<u>22</u>	

Deleted: 4

Deleted: 20

- 6.3.6 The Applicant has worked extensively to ensure that the number of residential properties impacted by the Project has been kept to a minimum. This has been achieved through several multidisciplinary workshops to ensure that the impacts on residential properties have been challenged and that including them within the Order Limits is justified.
- 6.3.7 Engagement with those with an interest in land has been documented in the Schedule of Negotiations - Annex B of this Statement.
- 6.3.8 Residential property owners within the Order Limits may find that their property has been affected by the project such that they can no longer sell the property at market value. Provided they meet certain criteria, residential property owners are able to serve a statutory blight notice to request that the Applicant purchase the property at an unaffected market value. Details can be found within the National Highways policy booklet 'Your property and Blight'¹.
- 6.3.9 Residential property owners within the Order Limits, and previous versions of the Project's Order Limits, have been able to serve a blight notice since the announcement of the preferred route in April 2017. To date the Applicant has purchased 45 properties within the Order Limits.
- 6.3.10 Further details of engagement with owners of residential properties requiring acquisition can be found in Annex B of this document.

Deleted: 32

6.4 Travellers

- 6.4.1 Under the Equality Act 2010 and the Human Rights Act 1998 (the 1998 Act), Travellers are a protected group.
- 6.4.2 Gammon Field Travellers site has 21 residential accommodation units with adjoining hardstanding for mobile homes and caravans. The site is owned by Thurrock Council and will require demolition for the construction of the A1089 to A122 two-lane slip road. It is proposed that the units be re-provided in an alternative location to the west of the existing site. Engagement and consultation with the Council as owners and the community on site has been undertaken to design the new site and pitch layout. A draft of the indicative layout can be found appended to the Project Design Principles (Application Document 7.5, Appendix C)
- 6.4.3 Engagement has also been undertaken with the occupiers of the site known as Railway Sidings. The site itself is not affected however the access to the site and land to the west is required for Water diversion works but access would be maintained at all times. Further details of the engagement can be found within Annex B of this document.

¹ "Your Property and Blight", National Highways: https://highwaysengland.citizenspace.com/lc/lower-thames-crossing-consultation/user_uploads/lower-thames-crossing-property-booklet---your-property-and-blight.pdf

6.5 Fair compensation

- 6.5.1 Any person affected by the exercise of compulsory acquisition powers or by the exercise of temporary possession, may be entitled to compensation. This entitlement to compensation is provided for by the existing compensation code and Article(s) 29 (private rights over land), 35 (Temporary use of land for carrying out the authorised development), 36 (Temporary use of land for maintaining the authorised development); and Schedule 9 to the draft DCO (Application Document 3.1). The Applicant has the resources to pay such compensation and has demonstrated in the Funding Statement (Application Document 4.3) that these resources are available.
- 6.5.2 Any dispute in respect of the compensation payable may be referred to the Upper Tribunal (Lands Chamber), an independent tribunal, for determination.

6.6 Conclusions

- 6.6.1 For the reasons set out above, the Applicant considers that any infringement of the (ECHR) rights of those whose interests in the land might be affected by the exercise of powers of compulsory acquisition would be proportionate and legitimate, would be in the public interest and would be in accordance with national and European law. The Applicant therefore considers that it would be appropriate and proportionate for the Secretary of State to make the draft DCO (Application Document 3.1) including the grant of compulsory acquisition powers.

7 Special considerations

7.1 Crown Land

7.1.1 As shown in Part 4 of the Book of Reference (Application Document 4.2) and Crown Land Plans (Application Document 2.3), the draft DCO (Application Document 3.1) Article 43, includes provision for the acquisition of Crown Land/Land for the time being held otherwise by or on behalf of the Crown.

7.1.2 Section 135 of Planning Act 2008 provides for the following:

- a. 135(1) National Highways can compulsorily acquire crown land if '*it is an interest which is for the time being held otherwise than by or on behalf of the Crown*' and the Crown consent.
- b. 135(2) National Highways can include any other provision in the Order relating to Crown land if the Crown consents.

7.1.3 For the avoidance of doubt any land owned outright by the Crown is subject to voluntary agreement because compulsory acquisition powers cannot be used.

7.1.4 The Application covers land and interests owned by the following Crown land bodies: The Secretary of State for Transport, The Secretary of State for Environment, The Secretary of State for Health and Social Care, The Crown Estate and The Duchy of Lancaster.

The Secretary of State for Transport is currently recorded as holding a number of Category 1 and Category 2 interests within the Order limits. The majority of these are interests that relate to their freehold ownership of the land leased to HS1 Ltd. The Applicant has been in discussions with both Department of Transport and HS1 regarding the impact of the proposed works and all parties are working towards an agreement relating to property matters. It is anticipated that this agreement will be finalised prior to the end of the Examination. The other interests relate to legacy interests in and around the M25 of which the Applicant is now the Highway Authority, and it is believed likely that these will already have passed to the Applicant. A cautionary approach has been taken to include The Secretary of State and confirmation as to the transfer of these rights and interests will be sought before the making of the DCO.

7.1.5 The Secretary of State for Environment holds a number of interests within the Order limits relating to Forestry Commission land at Folkes Lane Woodland, Jeskyns Community Woodland and Thames Chase Community Forest and Environment Agency land at Shorne Marshes and Goshems Farm. A number of the Forestry Commission interests are classified by the Project as 'Open Space' and consequently, there has been significant dialogue with SoS representatives at the Commission regarding the impact of the Project and, in some cases, the provision of replacement land with agreement expected by the close of examination. Further details on these sites can be found in section 7 of this document - Special category land.

7.1.6 The Secretary of State for Health and Social Care is recorded as holding Category 2 interests in land in and around J29 of the M25. The Secretary of State has been included on a cautionary basis in relation to potential rights

granted by a deed dated 1941 (previous to the construction of the M25), and the Applicant expects to reach an agreement before the making of the DCO.

- 7.1.7 It should be noted, that all of the interests held by the Crown Estate and Duchy of Lancaster are in relation to Bona Vacantia interests (dissolved companies). Approaches have been made to the Crown Estate (via their solicitors) with regard to these interests that cover the 17 listed plots which are split over three companies. Of the 17 plots confirmation has been received that 2 have been disclaimed and that they have no vested interest in the 9 Plots. The Duchy of Lancaster have been approached with regard to one interest. The Applicant is working towards resolution by the end of the Examination.

Table 7.1 Number of Crown land plots resulting from Category 1 and Category 2 interests

Crown land body	No. of plots in which a Category 1 interest is held	No. of plots in which a Category 2 interest is held
The Secretary of State for Transport	106	118
The Secretary of State for Environment	52	22
The Secretary of State for Health and Social Care	0	28
The Crown Estate	0	17
The Duchy of Lancaster	0	3

7.2 Special category land forming part of a common, open space, fuel or field garden allotment

- 7.2.1 Section 131 of Planning Act 2008 applies to the compulsory acquisition of any land forming part of a common, open space or fuel or field garden allotment. Section 132 of Planning Act 2008 applies to the compulsory acquisition of any rights over land forming part of a common, open space or fuel or field garden allotment. They make provision for Special Parliamentary Procedure (SPP) to apply where a DCO authorises the compulsory acquisition of or rights over such land. These sections make provision for Special Parliamentary Procedure (SPP) to apply where a DCO authorises the compulsory acquisition of land or of rights over such land unless the exemptions in those sections apply. These exemptions and the special category land to which they apply can be found in Table 7.2 and Table 7.6 of this document.
- 7.2.2 For the purposes of sections 131 and 132 of the Planning Act 2008, open space, common land and fuel or field garden allotment are defined as having the same meaning as in section 19 of the Land Acquisition Act 1981.
- 7.2.3 The Acquisition of Land Act 1981 in turn defines these terms as follows:
- 'common' includes any land subject to be enclosed under the Inclosure Acts 1845 to 1882, and any town or village green
 - 'fuel or field garden allotment' means any allotment set out as a fuel allotment, or a field garden allotment, under an Inclosure Act

- c. 'open space' means any land laid out as a public garden, or used for the purposes of public recreation, or land being a disused burial ground.

7.2.4 Replacement land is defined for the purposes of section 131 as follows:

“replacement land” means land which is not less in area than the Order land and which is no less advantageous to the persons, if any, entitled to rights of common or other rights, and to the public.’

7.2.5 Section 132 relates to the acquisition of rights over open space, common land, fuel or field garden allotment and broadly follows the same approach as Section 131. Subsection (4) equally applies to the Project in that replacement land is to be offered in exchange and this replacement land will be vested with the same rights, trust and incidents as applies to the Order land. In addition, for some sites, exemptions to replacement land apply under the Sections 131 and 132.

7.2.6 Replacement land is defined for the purposes of section 132 as follows:

“replacement land” means land which will be adequate to compensate the following persons for the disadvantages which result from the compulsory acquisition of the order right

- a. the persons in whom the Order land is vested,
- b. the persons, if any, entitled to rights of common or other rights over the Order land, and
- c. the public.’

7.2.7 This section of this Statement sets out the application of sections 131 and 132 of the 2008 Act in relation to the proposed compulsory acquisition powers relating to special category land. It should be read alongside ES Chapter 13: Population and Human Health (Application Document 6.1) and Appendix D of the Planning Statement (Application Document 7.2). It is noted that paragraph 5.181 of the NPSNN (DfT, 2014) sets out that ‘where Sections 131 and 132 of the Planning Act 2008 apply, any replacement land provided under those sections will need to conform to the requirements of those sections’. Appendix D to the Planning Statement, in particular, sets out conformity with paragraph 5.181 and so the information contained therein is directly relevant.

7.2.8 The sections below should also be read alongside article 40 of the draft DCO (Application Document 3.1). Article 40 provides that where replacement land is provided under section 131 or 132 of the 2008 Act, that replacement land will be subject to the same rights, trusts and incidents in accordance with the requirements of those sections. Further explanation of this article is provided in the Explanatory Memorandum (Application Document 3.2).

Overall position

7.2.9 As shown in Part 5 of the Book of Reference (Application Document 4.2) and the Special Category Land Plans (Application Document 2.4), the Application seeks powers of compulsory acquisition over land to which sections 131 and 132 of the 2008 Act apply.

7.2.10 The open space land that is impacted by the Project comprises:

- a. 19 hectares of land to be permanently acquired

Deleted: 21.63

- b. 30.74 hectares of land required for temporary possession and the permanent acquisition of rights

Deleted: 35.58

- 7.2.11 The common land that is impacted by the Project comprises:
- a. 53.56 hectares of land to be permanently acquired
 - b. 1.53 hectares of land required for temporary possession and the permanent acquisition of rights

7.2.12 The open space and common land required for the Project is shown on Special Category Land Plans (Application Document 2.4). The sections below provide further details on the application of sections 131 and 132. It should be noted that in some cases sites are subject to both permanent acquisition and subject to the acquisition of rights. Accordingly, in some cases, the replacement land is provided in respect of both sections 131 and 132 of the 2008 Act.

Application of section 131 of the 2008 Act

7.2.13 Table 7.2 below sets out the special category land plots within the Order Limits and which of the subparagraphs (e.g., sections 131(4) to (5)) under section 131 apply. The application should not be subject to SPP as at least one or more of the subparagraphs, as set out above, applies in respect of the land which is proposed to be permanently acquired and falls within the definition of land caught by section 131.

Deleted: Table 7.2

7.2.14 A description of the current uses of each site listed in Table 7.2 is contained within Appendix D of the Planning Statement (Application Document 7.2). This information has not been repeated here to avoid duplication of information.

Table 7.2 Overview of applicability of sections 131(4), (4A), (4B) and (5)

Application of sections 131	Site name and plot number(s)
Replacement land will be given in exchange for the land to be compulsorily acquired with the same rights, trusts and incidents (section 131(4))	<ul style="list-style-type: none"> • Folkes Lane Woodland (plot 46-18) • Orsett Fen (plots 35-14, 35-60, 37-01 and 38-58) • Ron Evans Memorial Field (plots 29-02, 29-09 and 33-18) • Shorne Woods Country Park (plots 04-88, 04-144, 04-250, 04-264 and 04-265) • Thames Chase Forest Centre (plots 43-08, 43-22, 43-23, 43-24, 43-25, 43-31, 43-33, 43-39, 44-12 and 44-51) • Tilbury Green (plots 20-63 and 23-106)
For open space land only, replacement land in exchange is not available or would only be available at a prohibitive cost (section 131(4A))	None
For open space land only, the land is only being compulsorily acquired for a temporary (although possibly long-lived) purpose (section 131(4B))	None

Deleted: <#>Claylane Wood (plots 06-133, 06-143, 06-157, 06-159 and 06-163)

Deleted: , 35-65

Application of sections 131	Site name and plot number(s)
Land to be acquired does not exceed 200 metres or is required for the widening or drainage of an existing highway and the giving of land in exchange is unnecessary (section 131(5))	<ul style="list-style-type: none"> Roman Road Open Space (plot 06-15)

7.2.15 Table 7.3 below sets out the further information about the open space and common land sites that must be considered under section 131 of the 2008 Act. In particular, the table sets out whether the site is designated as open space by a local (or, where relevant, national) authority or whether the land is registered as common land, total area of the existing site, the relevant plot references, the area proposed to be subject to permanent acquisition, and the relevant work(s) proposed on the site.

Table 7.3 Further information on sites caught by section 131 of the 2008 Act

Site name	Designated as open space or registered as common land	Total area	Plots in Land Plans	Area of land in Order Limits proposed to be permanently acquired	Works planned
Folkes Lane Woodland	Yes – designated as open space by London Borough of Havering	45.47 hectares	46-18	0.30 hectares	Work Nos. 9E
Orsett Fen	Yes – registered as common land (Reference: CL33)	95.08 hectares	35-14, 35-60, 37-01 and 38-58	52.31 hectares	Work Nos. 8A, 8B, 8G, 8J, 8K, 8T, E35, E36, FCA2 and FCA3
Roman Road Open Space	No – not designated as open space by Gravesham Borough Council.	20.37 hectares	06-15	0.52 hectares	Work No. 2M
Ron Evans Memorial Field	Yes – designated as open space by Thurrock Council	22.14 hectares	29-02, 29-09 and 33-18	7.52 hectares	Work Nos. 7E, 7F, 7Z, E30,

Deleted: Claylane Wood

Deleted: 35-65,

Site name	Designated as open space or registered as common land	Total area	Plots in Land Plans	Area of land in Order Limits proposed to be permanently acquired	Works planned
Shorne Woods Country Park	Yes – designated as open space by Gravesham Borough Council.	119.80 hectares	04-88, 04-144, 04-250, 04-264 and 04-265	0.44 hectares	Work Nos. 1C, 1M, 1H,
Thames Chase Forest Centre	Yes – designated as open space by London borough of Havering	55.74 hectares	43-08, 43-22, 43-23, 43-24, 43-25, 43-31, 43-33, 43-39, 44-12 and 44-51	10.14 hectares	Work Nos. 9A, 9C, 9D, 9E, 9O, 9R,
Tilbury Green	Yes – registered as common land (Reference: CL411)	1.59 hectares	20-63 and 23-106	1.25 hectares	Work Nos. 5B, 5E, 5F, 5I, 5U, E14, CA5 and TFGP1

Deleted: Claylane Wood

7.2.16 Table 7.4 below sets out the proposed replacement land for open space and common land sites listed above pursuant to section 131(4) of the 2008 Act. The Applicant considers these replacement areas satisfy the definition of 'replacement land' under section 131 of the 2008 Act. For ease of reference, replacement land under section 131 must be no less in area than the Order land (i.e., the land proposed to be acquired), and must be 'no less advantageous' to persons, if any entitled to rights of common, or other rights, and to the public.

**Table 7.4 Application of section 131(4) of the 2008 Act
(Provision of replacement land)**

Site name	Plots of replacement land	'No less in area'?	Reasons replacement land is no less advantageous than existing site ('the Order land') as per section 131(4) & (12)
Folkes Lane Woodland (plot 46-18)	46-19, 47-29, 47-32 and 47-33	The replacement land is not less in area because the proposed replacement land is 2.92 hectares (which is in excess of the 0.3 hectares proposed to be permanently acquired as per section 131 and the 1.48 hectares over which rights are proposed to be permanently acquired and replacement land provided as per section 132)	The replacement land would be larger in quantity, equally or more accessible, useful and attractive, and its overall quality would be comparable, its time gap is offset by the larger area of replacement land being provided. See the Appendix D of the Planning Statement (Application Document 7.2) for further details. Accordingly, the replacement land is no less advantageous to the public. There are no persons entitled to rights of common or other rights.
Orsett Fen (plots 35-14, 35-60, 37-01 and 38-58)	33-04, 34-14, 34-16, 34-18, 35-52, 35-57, 37-04 and 38-62	The replacement land is not less in area because the proposed replacement land is 61.97 hectares (which is in excess of the 52.31 hectares proposed to be permanently acquired as per section 131)	The replacement land would be larger in quantity, equally or more accessible, useful and attractive, and its overall quality would be comparable, its time gap is offset by the larger area of replacement land being provided. See the Appendix D of the Planning Statement (Application Document 7.2) for further details. Accordingly, the replacement land is no less advantageous to the public and the Orsett Fen Rights Holders. There are no other persons entitled to rights of common or other rights.
Ron Evans Memorial Field (plots 29-02, 29-09 and 33-18)	29-01, 29-12, 29-16, 29-18, 29-19 and 33-13	The replacement land is not less in area because the proposed replacement land is 9.21 hectares (which is in excess of the 7.52 hectares proposed to be permanently acquired as per section 131 and the 0.75 hectares over which rights are proposed to be permanently acquired and replaced land provided as per section 132)	The replacement land would be larger in quantity, equally or more accessible, useful and attractive, and its overall quality would be better, the time gap between impacting the existing land and the provision of replacement land is offset by the larger area of replacement land being provided. See the Appendix D of the Planning Statement (Application Document 7.2) for further details. Accordingly, the replacement land is no less advantageous to the public. There are no persons entitled to rights of common or other rights.

Deleted: Claylane Wood ¶
(plots¶
06-133, 06-143, 06-157, 06-159 and 06-163)

Deleted: 35-65,

Site name	Plots of replacement land	'No less in area'?	Reasons replacement land is no less advantageous than existing site ('the Order land') as per section 131(4) & (12)
Shorne Woods Country Park (plots 04-88, 04-144, 04-250, 04-264 and 04-265)	03-43, 03-54 and 03-85	The replacement land is not less in area because the proposed replacement land is 1.91 hectares (which is in excess of the 0.44 hectares proposed to be permanently acquired as per section 131 and the 1.06 hectares over which rights are proposed to be permanently acquired and replacement land provided as per section 132)	The replacement land would be larger in quantity and equally or more accessible, useful and attractive, and its overall quality would be comparable, the time gap between impacting the existing land and the provision of replacement land is offset by the larger area of replacement land being provided. See the Appendix D of the Planning Statement (Application Document 7.2) for further details. Accordingly, the replacement land is no less advantageous to the public. There are no persons entitled to rights of common or other rights.
Thames Chase Forest Centre (plots 43-08, 43-22, 43-23, 43-24, 43-25, 43-31, 43-33, 43-39, 44-12 and 44-51)	42-19, 42-26, 42-33, 43-04 and 44-19	The replacement land is not less in area because the proposed replacement land is 15.61 hectares (which is in excess of the 10.14 hectares proposed to be permanently acquired as per section 131 and the 3.02 hectares over which rights are proposed to be permanently acquired and replacement land provided as per section 132)	The replacement land would be larger in quantity, equally or more accessible, useful and attractive, and its overall quality would be comparable, the time gap between impacting the existing land and the provision of replacement land is offset by the larger area of replacement land being provided. See the Appendix D of the Planning Statement (Application Document 7.2) for further details. Accordingly, the replacement land is no less advantageous to the public. There are no persons entitled to rights of common or other rights.
Tilbury Green (plots 20-63 and 23-106)	20-70, 20-78, 20-79 and 23-117	The replacement land is not less in area because the proposed replacement land is 1.28 hectares (which is in excess of the 1.25 hectares proposed to be permanently acquired as per section 131)	The replacement land would be larger in quantity and equally or more accessible, useful and attractive, and its overall quality would be comparable, the time gap between impacting the existing land and the provision of replacement land is offset by the larger area of replacement land being provided. See the Appendix D of the Planning Statement (Application Document 7.2) for further details. Accordingly, the replacement land is no less advantageous to the public There are no persons entitled to rights of common or other rights.

Deleted: Claylane Wood ¶
(plots¶
06-133, 06-143, 06-157, 06-159 and 06-163)

7.2.17 Table 7.5 below sets out open space sites where permanent acquisition is proposed in accordance with section 131(5)

Table 7.5 Application of section 131(5) of the 2008 Act (No replacement land)

Site name	Land to be acquired does not exceed 200 square metres or is required for the widening or drainage of an existing highway and the giving of land in exchange is unnecessary
Roman Road Open Space (plot 06-15)	Permanent acquisition of land is required for the widening or drainage of an existing highway, or partly for the widening and partly for the drainage of such a highway. Replacement land is therefore not required and the overall function of the Roman Road open space would remain unaffected, and the Project would provide a whole new recreational site nearby, i.e. Chalk Park. As such, the Project complies with the Section 131(5).

Application of section 132 of the Planning Act 2008

Table 7.6 Overview of applicability of sections 132(3), (4), (4A), (4B) and (5)

Application of sections 132	Site name and plot number(s)
Land over which rights are to be acquired will be no less advantageous than it was before (section 132(3))	<ul style="list-style-type: none"> • Cyclopark (plots 07-02, 07-04, 07-05, 08-13, 08-14 and 08-15) • Folkes Lane Woodland (plots 46-04, 46-26 and 47-26) • Jeskyns Community Woodland (plot 06-56) • Orsett Fen (plots 35-13 and 38-55) • Roman Road Open Space (plots 06-03, 07-01, 07-15, 07-17, 07-20, 07-22, 07-23, 07-27, 07-28, 07-41, 08-07 and 08-12) • Ron Evans Memorial Field (plots 29-03 and 29-04) • Shome Woods Country Park (plot 04-145) • Thames Chase Forest Centre (plots 43-18, 43-19, 43-35, 43-104, 43-105, 43-107, 43-108, 43-111 and 44-08) • Tilbury Green (plots 20-75, 20-76 and 23-120) • Walton Common and Parsonage Common (plots 21-25 and 23-170)
Replacement land will be given in exchange for the land over which rights are to be acquired and subject to the same rights, trusts and incidents (section 132(4))	<ul style="list-style-type: none"> • Folkes Lane Woodland (plots 46-06, 46-08, 46-09, 46-11, 46-12, 46-13 and 46-55) • Ron Evans Memorial Field (plots 29-282, 29-283 and 33-35) • Shome Woods Country Park (plots 03-14 and 04-274) • Thames Chase Forest Centre (plots 43-07, 43-09, 43-106, 43-109 and 43-110)

Deleted: <#>Claylane Wood (plots 06-144, 06-151, 06-152 and 06-158)¶

Application of sections 132	Site name and plot number(s)
For open space land only, replacement land in exchange is not available or would only be available at a prohibitive cost (section 132(4A))	None
For open space land only, the Order rights are to be acquired for a temporary (although possibly long-lived) purpose (section 132(4B))	None
Land over which rights are to be acquired does not exceed 200 metres or is required for the widening or drainage of an existing highway and the giving of land in exchange is unnecessary (section 132(5))	None

- 7.2.18 Table 7.7 below sets out the areas of open space and common land that must be considered under section 132 of the 2008 Act which are subject to the permanent acquisition of rights over that land. The table sets out information on the designation (or registration) of the site, the total area of the site, the relevant plots within the Order Limits, and the area of the land proposed to be subject to permanent acquisition of rights.
- 7.2.19 A description of the existing uses of the sites mentioned in Table 7.7 is contained in Appendix D of the Planning Statement (Application Document 7.2). This information is not repeated here to avoid duplication.
- 7.2.20 It should be noted that the tables below refer to the Walton Common. This site is registered as common land under the reference CL228 (the registration covers an area much larger than the area in the Order Limits and is formally designated by Thurrock Council as 'The Green, Hall Hill, Fort Road, Parsonage, Walton and Tilbury Fort Commons'). An application made under section 16 of the Commons Act 2006 to deregister land at Walton Common (as well as Tilbury Fort Common) and provide exchange land registered as common land north of the Tilbury Loop railway line was approved by the Planning Inspectorate on behalf of the Secretary of State for Environment, Food and Rural Affairs on 12 May 2022. Following this approval the Applicant can confirm that only the registered common is treated as such in the draft DCO (Application Document 3.1) and the de-registered part is no longer relevant to special category land tests.

Table 7.7 Further information on sites caught by section 132 of the 2008 Act

Site name	Designated	Total area of site	Plots in Land Plans	Area in Order Limits proposed to be subject to acquisition of permanent rights	Works planned
Cyclopark	Yes - designated as open space by Gravesham Borough Council	16.24 hectares	07-02, 07-04, 07-05, 08-13, 08-14 and 08-15	0.15 hectares (0.00 hectares to be replaced)	Work No. MU15
Folkes Lane Woodland	Yes - designated as open space by London Borough of Havering	45.47 hectares	46-04, 46-06, 46-08, 46-09, 46-11, 46-12, 46-13, 46-26, 46-55 and 47-26	3.99 hectares (1.49 hectares to be replaced)	Work Nos. E51, G10, MU92 and ULH2
Jeskyns Community Woodland	Yes - designated as open space by Gravesham Borough Council	147.49 hectares	06-56	4.69 hectares (0.00 hectares to be replaced)	Work Nos. 1L, E5 and OH1
Orsett Fen	Yes - registered as common land (Reference CL33)	95.08 hectares	35-13 and 38-55	1.06 hectares (0.00 hectares to be replaced)	Work Nos. E36, FCA3 and OH7
Roman Road Open Space	No – Not designated as open space by Gravesham Borough Council.	20.36 hectares	06-03, 07-01, 07-15, 07-17, 07-20, 07-22, 07-23, 07-27, 07-28, 07-41, 08-07 and 08-12	4.87 hectares (0.00 hectares to be replaced)	Work No. MU15 and MU16
Ron Evans Memorial Field	Yes - designated as open space by Thurrock Council.	22.14 hectares	29-03, 29-04, 29-282, 29-283 and 33-35	7.70 hectares (0.75 hectares to be replaced)	Work Nos. E30, MU54, MU55, MU56, MU57, MUT20, OH6, OH7, OHT6 and CA8A

Deleted: Claylane Wood

Site name	Designated	Total area of site	Plots in Land Plans	Area in Order Limits proposed to be subject to acquisition of permanent rights	Works planned
Shorne Woods Country Park	Yes - designated as open space by Gravesham Borough Council	119.8 hectares	03-14, 04-145 and 04-274	2.33 hectares (1.06 hectares to be replaced)	Work Nos. G1a, MU1 and E4
Thames Chase Forest Centre	Yes - designated as open space by London Borough of Havering	55.74 hectares	43-07, 43-09, 43-18, 43-19, 43-35, 43-104, 43-105, 43-106, 43-107, 43-108, 43-109, 43-110, 43-111 and 44-08	7.07 hectares (3.03 hectares to be replaced)	Work Nos. 9O, E46, MU72, MU78 and OH8
Tilbury Green	Yes – registered as common land (Reference: CL411)	1.59 hectares	20-75, 20-76 and 23-120	0.34 hectares (0.00 hectares to be replaced)	Work Nos. 5U, MU27 and CA5
Walton Common	Yes - registered as common land (Reference CL228)	40.14 hectares	21-25 and 23-170	0.13 hectares (0.00 hectares to be replaced)	Work Nos. MU27 and MU29

Deleted: Claylane Wood

7.2.21 Table 7.8 sets out the sites in respect of which the Applicant considers that the land, when burdened with the Order right, will be no less advantageous under section 132(3) of the 2008 Act.

Table 7.8 Application of section 132(3) of the 2008 Act

Site name Plots in Land Plans	Right to be imposed	Application of the section 132(3)
Cyclopark (plots 07-02, 07-04, 07-05, 08-13, 08-14 and 08-15)	Permanent acquisition of rights	<p>The Applicant's temporary possession of land with permanent acquisition of rights for the underground multi-utilities around the peripheral edges of Cyclopark without encroaching into the main site operational area would allow the order land, when burdened with the order right, to remain no less advantageous to the public and to the persons in whom it is vested and other persons, if any, entitled to other rights. A small number of car parking bays may potentially be closed temporarily whilst the works take place once complete the public would be able to freely roam over the underground utilities and continue to use the land as part of Cyclopark (e.g. for car parking purposes). The planting restrictions would be imposed on areas where there is an existing hardstanding (i.e. car park) or grassland, and as such the planting restrictions would not result in the land being less advantageous. As such, the Applicant complies with the Section 132(3) in relation to the underground multi-utilities works at Cyclopark</p> <p>See the Appendix D of the Planning Statement (Application Document 7.2) for further details.</p>
Folkes Lane Woodland (plots 43-07, 43-09, 43-18, 43-19, 43-35, 43-104, 43-105, 43-106, 43-107, 43-108, 43-109, 43-110, 43-111 and 44-08)	Permanent acquisition of rights	<p>The Applicant's temporary possession of land with permanent acquisition of rights for underground multi-utilities at the southern end of the woodland would allow the order land, when burdened with the order right, to remain no less advantageous to the public and to the persons in whom it is vested and other persons, if any, entitled to rights of common or other rights. These are works that seek to make use of the existing area of land that is already subject to easements and planting restrictions. UK Power Networks have already cleared this area to maintain their existing asset and the Project would simply make use of the same area. Moreover, this is not an area where the public uses for recreational purposes. As such, the Applicant complies with the Section 132(3) in relation to the underground multi-utilities work.</p> <p>The Applicant's temporary possession of land with permanent acquisition of rights for translocation of protected species would allow the order land, when burdened with the order right, to remain no less advantageous to the public and to the persons in whom it is vested and other persons, if any, entitled to rights of common or other rights. This is because the land would be merely subject to long term environmental mitigation management rights for translocation of protected species without the need for any major works or disruptions as the site is already suitable for receiving the protected species. As such, the Applicant complies with the Section 132(3) in relation to the translocation of protected species.</p> <p>See the Appendix D of the Planning Statement (Application Document 7.2) for further details.</p>

Site name Plots in Land Plans	Right to be imposed	Application of the section 132(3)
Jeskyns Community Woodland (plot 06-56)	Permanent acquisition of rights	<p>The Applicant's temporary possession of land with permanent acquisition of rights for the translocation of protected species and the restringing of the existing overhead power lines and pylons at the northern end of the site would allow the order land, when burdened with the order right, to remain no less advantageous to the public and to the persons in whom it is vested and other persons, if any, entitled to other rights. The translocation of protected species would not disrupt the open space use and would only require the installation of minor items such as dormouse boxes and hibernacula created from log/wood/rubble piles for reptiles. The restringing of the existing overhead power lines and pylons would not introduce any new areas of easements or planting restrictions. As such, the Applicant complies with the Section 132(3) in relation to the translocation of protected species and the restringing of the existing overhead power lines and pylons at the northern end of the site.</p> <p>See the Appendix D of the Planning Statement (Application Document 7.2) for further details.</p>
Orsett Fen (plots 35-13 and 38-55)	Permanent acquisition of rights	<p>The Applicant's temporary possession of land with permanent acquisition of rights along the Mardyke (for mink control purposes) would allow the order land, when burdened with the order right, to remain no less advantageous to the public as the traps would be placed so as not to conflict with the existing public use and the visits by the Essex Wildlife Trust would not require any closure of the area to the public. Similarly, the order land, when burdened with the order right, would remain no less advantageous to the persons in whom it is vested and other persons, if any, entitled to rights of common or other rights because this land already has an existing Public Right of Way (Bridleway 219) which allows public access along the Mardyke. The rights being sought for long term access and maintenance of the mink control devices along the Mardyke would not change the existing situation along the Mardyke which already allows public access. As such, the Applicant complies with the Section 132(3).</p> <p>See the Appendix D of the Planning Statement (Application Document 7.2) for further details.</p>

Site name Plots in Land Plans	Right to be imposed	Application of the section 132(3)
Roman Road Open Space (plots 06-03, 07-01, 07-15, 07-17, 07-20, 07-22, 07-23, 07-27, 07-28, 07-41, 08-07 and 08-12)	Permanent acquisition of rights	<p>The Applicant's temporary possession of land with permanent acquisition of rights for the underground multi-utilities works underneath the existing hardstanding of the walking and cycling route (i.e. Roman Road) would allow the order land, when burdened with the order right, to remain no less advantageous to the public and to the persons in whom it is vested and other persons, if any, entitled to other rights. Once complete, the public would be able to freely roam over the underground utilities and continue to use the Roman Road as a walking and cycling route. The planting restrictions would be imposed on areas where there is an existing hardstanding (i.e. the existing path) or grassland, and as such the planting restrictions would not result in the land being less advantageous. As such, the Applicant complies with the Section 132(3) in relation to the underground multi-utilities works at the Roman Road open space.</p> <p>See the Appendix D of the Planning Statement (Application Document 7.2) for further details.</p>
Ron Evans Memorial Field (plots 29-03 and 29-04)	Permanent acquisition of rights	<p>The Applicant's temporary possession of land with permanent acquisition of rights for overhead power lines works would allow the order land, when burdened with the order right, to remain no less advantageous to the public and to the persons in whom it is vested and other persons, if any, entitled to rights of common or other rights, as these are works to the existing overhead power lines. The rights being sought for long term access and maintenance of the overhead power lines would not change the existing situation. As such, the Applicant complies with the Section 132(3) and does not need to provide replacement land in relation to the permanent acquisition of rights for overhead power lines.</p> <p>The Applicant's temporary possession of land with permanent acquisition of rights for underground multi-utilities would allow the order land, when burdened with the order right, to remain no less advantageous to the public and to the persons in whom it is vested and other persons, if any, entitled to rights of common or other rights. These are works that are underground using the same land parcels already subject to planting restrictions and easements by the overhead power lines, and the public would still be able to freely roam over the underground utilities. As such, the Applicant complies with the Section 132(3) in relation the underground multi-utilities work.</p> <p>See the Appendix D of the Planning Statement (Application Document 7.2) for further details.</p>

Site name Plots in Land Plans	Right to be imposed	Application of the section 132(3)
Shorne Woods Country Park (plot 04-145)	Permanent acquisition of rights	<p>The Applicant's temporary possession of land with permanent acquisition of rights for the translocation of protected species at the southern end of the site would allow the order land, when burdened with the order right, to remain no less advantageous to the public and to the persons in whom it is vested and other persons, if any, entitled to other rights. The translocation of protected species would not disrupt the open space use and would only require the installation of minor items such as boxes and hibernacula. As such, the Applicant complies with the Section 132(3) in relation to the translocation of protected at the southern end of the site.</p> <p>See the Appendix D of the Planning Statement (Application Document 7.2) for further details.</p>
Thames Chase Forest Centre (plots 43-18, 43-19, 43-35, 43-104, 43-105, 43-107, 43-108, 43-111 and 44- 08)	Permanent acquisition of rights	<p>The Applicant's temporary possession of land with permanent acquisition of rights for overhead power lines works would mean the order land, when burdened with the order right, would be no less advantageous to the public and to the persons in whom it is vested and other persons, if any, entitled to other rights, as the easements and planting restrictions imposed on the areas of existing grassland where the planting arrangement would be no less advantageous. As such, the Applicant complies with the Section 132(3) in relation to the areas of existing grassland with new easements and planting restrictions where planting arrangements would be no less advantageous.</p> <p>The Applicant's temporary possession of land with permanent acquisition of rights for underground multi-utilities would allow the order land, when burdened with the order right, to remain no less advantageous to the public and to the persons in whom it is vested and other persons, if any, entitled to other rights. These are works that are underground and there would be a new path laid out over the asset, and the public would be able to freely roam over the underground utilities and use the new path that is in keeping with the other paths in Thames Chase Forest Centre. As such, the Applicant complies with the Section 132(3) in relation to the underground multi-utilities work.</p> <p>See the Appendix D of the Planning Statement (Application Document 7.2) for further details.</p>

Site name Plots in Land Plans	Right to be imposed	Application of the section 132(3)
Tilbury Green (plots 20-75, 20-76 and 23- 120)	Permanent acquisition of rights	<p>The Applicant's temporary possession of land with permanent acquisition of rights along the northernmost section of Tilbury Green for managing the reinstated habitats to ensure they establish successfully to meet the Low Street Pit Local Wildlife Sites criteria for designation would allow the order land, when burdened with the order right, to remain no less advantageous to the public. Public access would not be restricted following the completion of works. Moreover, the order land, when burdened with the order right, would remain no less advantageous to the persons in whom it is vested and other persons, if any, entitled to rights of common or other rights because Public Footpath (FP200) already overlaps the common land in this location, allowing public access along this stretch of the existing Tilbury Green. The rights being sought for access to, and management of the reinstated habitats would not therefore change the existing situation at Tilbury Green in this location. As such, the Applicant complies with the Section 132(3).</p> <p>See the Appendix D of the Planning Statement (Application Document 7.2) for further details.</p>
Walton Common and Parsonage Common (plots 21-25 and 23- 170)	Permanent acquisition of rights	<p>The Applicant's temporary possession of land with permanent acquisition of rights for the installation of utilities and easements imposed over them for the operation and maintenance of the asset would allow the order land, when burdened with the order right, to remain no less advantageous to the persons, if any, entitled to rights of common or other rights, and to the public. The proposed works are temporary in nature and the permanent rights to be acquired are compatible with the existing use of the common land. The proposed design has sought to reduce any potential for disturbance to the common as a result of the operation and maintenance requirements for the asset by incorporating underground ducts that the cables can be pulled through without ground disturbance. As such, the Applicant complies with the Section 132(3).</p> <p>See the Appendix D of the Planning Statement (Application Document 7.2) for further details.</p>

7.2.22 Table 7.9 below sets out the proposed replacement land for open space and common land pursuant to section 132(4) of the 2008 Act. The Applicant considers that these replacements satisfy the requirements under the Act such that the Secretary of State is able to certify accordingly that the replacement land is no less advantageous (under section 132(2)(b)).

**Table 7.9 Application of section 132(4) of the 2008 Act
(provision of replacement land)**

Site name	Plots of replacement land	No less in area?	Application of sections 132(4) & (12)
Folkes Lane Woodland (plots 46-06, 46-08, 46-09, 46-11, 46-12, 46-13 and 46-55)	46-19, 47-29, 47-32 and 47-33	The replacement land is not less in area because the proposed replacement land is 2.92 hectares (which is in excess of the 1.49 hectares over which rights are proposed to be permanently acquired and replacement land provided as per section 132 and the 0.30 hectares proposed to be permanently acquired as per section 131)	<p>The Applicant’s temporary possession of land with permanent acquisition of rights for diversion and modification of the underground gas utilities in the middle of the woodland would mean the order land, when burdened with the order right, would be less advantageous to the public and to the persons in whom it is vested and other persons, if any, entitled to other rights, as there would be new easements and planting restrictions imposed on the new (diverted) location. Any works carried out in the future under the acquired rights would also likely to cause disruptions to the public due to its location being right in the middle of the woodland. As such, replacement land is duly provided to compensate the area with new easements and planting restrictions. The replacement land would be larger in quantity, equally or more accessible, useful and attractive, and its overall quality would be comparable, its time gap is offset by the larger area of replacement land being provided, and therefore it would be no less advantageous. As such, the Applicant complies with the Section 132(4) in relation to the provision of replacement land to compensate the area with new easements and planting restrictions.</p> <p>See the Appendix D of the Planning Statement (Application Document 7.2) for further details.</p>

Deleted: Claylane Wood (plots 06-144, 06-151, 06-152 and 06-158)
06-167, 11-08, 11-09, 11-11 and 11-12

Site name	Plots of replacement land	No less in area?	Application of sections 132(4) & (12)
Ron Evans Memorial Field (plots 29-282, 29-283 and 33-35)	29-01, 29-12, 29-16, 29-18, 29-19 and 33-13	The replacement land is not less in area because the proposed replacement land is 9.21 hectares (which is in excess of the 0.75 hectares over which rights are proposed to be permanently acquired and replacement land provided as per section 132 and the 7.52 hectares proposed to be permanently acquired as per section 131)	The Applicant's temporary possession of land with permanent acquisition of rights for underground multi-utilities would take place at the north-western corner of Ron Evans Memorial Field where there would be ground level access infrastructure associated with the underground multi-utilities to facilitate long term access and maintenance. The presence of these ground level access infrastructure would mean that this section of the land would be less advantageous and replacement land is duly provided. The replacement land would be larger in quantity, equally or more accessible, useful and attractive, and its overall quality would be better, its time gap between the impact on the land and the establishment of the replacement open space is offset by the larger area of replacement land being provided, and therefore it would be no less advantageous. As such, the Applicant complies with the Section 132(4) in relation to the underground multi-utilities work. See the Appendix D of the Planning Statement (Application Document 7.2) for further details.
Shorne Woods Country Park (plots 03-14 and 04-274)	03-43, 03-54 and 03-85	The replacement land is not less in area because the proposed replacement land is 1.91 hectares (which is in excess of the 1.06 hectares over which rights are proposed to be permanently acquired and replacement land provided as per section 132 and the 0.44 hectares proposed to be permanently acquired as per section 131)	The Applicant's temporary possession of land with permanent acquisition of rights for the diversion of a medium pressure gas pipeline and the installation and diversion of underground utilities (UK Power Networks and Openreach) would result in the order land, when burdened with the order right, being less advantageous to the public as well as those in whom it is vested and other persons, if any, entitled to other rights. Some vegetation clearance would be required to deliver the works. A 12-meter-wide easement would be imposed over the diverted gas pipeline to enable access for the operation and maintenance of the asset. The easement would be subject to planting restrictions in accordance with SGN's guidance (Dig safely – Measures to avoid injury and damage to gas pipes) which stipulates no dense tree planting within the easement. Given the land affected is woodland, this would result in the order land, when

Deleted: Claylane Wood (plots 06-144, 06-151, 06-152 and 06-158)

Deleted:)

Site name	Plots of replacement land	No less in area?	Application of sections 132(4) & (12)
			<p>burdened with the order right, being less advantageous to the public as well as those in whom it is vested and other persons, if any, entitled to other rights. As such, the Project would provide replacement land. The replacement land would be larger in quantity and equally or more accessible, useful and attractive, and its overall quality would be comparable. Additional replacement land would be provided to compensate for the time gap between the existing Shorne Wood Country Park being impacted by the Project and the replacement land being laid out for use. Therefore, the replacement land would be no less advantageous. The Applicant complies with the Section 132(4) in relation to the underground multi-utilities work. See the Appendix D of the Planning Statement (Application Document 7.2) for further details.</p>
<p>Thames Chase Forest Centre (plots 43-07, 43-09, 43-106, 43-109 and 43-110)</p>	<p>42-19, 42-26, 42-33, 43-04 and 44-19</p>	<p>The replacement land is not less in area because the proposed replacement land is 15.61 hectares (which is in excess of the 3.03 hectares over which rights are proposed to be permanently acquired and replacement land provided as per section 132 and the 10.14 hectares proposed to be permanently acquired as per section 131)</p>	<p>The Applicant's temporary possession of land with permanent acquisition of rights for overhead power lines works would mean the order land, when burdened with the order right, would be less advantageous to the public and to the persons in whom it is vested and other persons, if any, entitled to other rights, as there would be new easements and planting restrictions imposed on the new (diverted) location. As such, replacement land is duly provided to compensate the area with new easements and planting restrictions. The replacement land would be larger in quantity, equally or more accessible, useful and attractive, and its overall quality would be comparable, its time gap between the impact on the land and the establishment of the replacement open space is offset by the larger area of replacement land being provided, and therefore it would be no less advantageous. As such, the Applicant complies with the Section 132(4) in relation to the provision of replacement land to compensate the area with new easements and planting restrictions.</p> <p>The Applicant's temporary possession of land with permanent acquisition of rights</p>

Deleted: Claylane Wood (plots 06-144, 06-151, 06-152 and 06-158)

Site name	Plots of replacement land	No less in area?	Application of sections 132(4) & (12)
			<p>for the underground multi-utilities would impose new easements and planting restrictions, which would mean that the land would be less advantageous and replacement land is duly provided. The replacement land would be larger in quantity, equally or more accessible, useful and attractive, and its overall quality would be comparable, its time gap between the impact on the land and the establishment of the replacement open space is offset by the larger area of replacement land being provided, and therefore it would be no less advantageous. As such, the Applicant complies with the Section 132(4) in relation to the underground multi-utilities work.</p> <p>See the Appendix D of the Planning Statement (Application Document 7.2) for further details.</p>

Deleted: Claylane Wood (plots 06-144, 06-151, 06-152 and 06-158)

Linford Allotment

7.2.23 The Applicant has identified one area of land where allotments are located, known as Linford Allotment (plot 21-108). It comprises 2.16 hectares of land within the Order Limits and is required for temporary possession and the permanent acquisition of rights in relation to an existing overhead electricity cable. The Applicant does not consider this site falls within the definition of a ‘fuel or field garden allotment’ under section 132 of the Planning Act 2008. This is because, having undertaken a proportionate search of Inclosure Acts, it has not been established that the site was set out as an allotment under any Inclosure Act. Sections 131 and 132 of the 2008 Act are therefore not engaged as the land does not form part of a common, open space or allotment

7.3 National Trust ‘inalienable’ land

7.3.1 None of the land to be acquired for the Project is National Trust ‘inalienable’ land for the purposes of section 130 of the Planning Act 2008

7.4 Statutory undertaker land

7.4.1 The draft DCO (Application Document 3.1) will authorise the permanent compulsory acquisition of land and rights of statutory undertakers and asset owners comprising multiple plots as described in the Book of Reference (Application Document 4.2) and shown on the Land Plans (Application Document 2.2). This land is held by various statutory undertakers for the purposes of carrying out their statutory undertakings.

7.4.2 A list of these statutory undertakers and the relevant land plots can be found in 0 of this Statement of Reasons.

Deleted: 0

- 7.4.3 Section 127(3) of Planning Act 2008 provides that a DCO may only authorise the compulsory acquisition of statutory undertaker land where a representation has been made by the statutory undertaker objecting to the acquisition if the Secretary of State is satisfied that:
- a. The land can be purchased and not replaced without serious detriment to the carrying on of the undertaking; or
 - b. If purchased, the land can be replaced by other land belonging to, or available for acquisition by, the undertaker without serious detriment to the carrying on of the undertaking.
- 7.4.4 Section 127(5) of the Planning Act 2008 provides that a DCO may only authorise the compulsory acquisition of rights over statutory undertaker land where a representation has been made by the statutory undertaker objecting to the acquisition if the Secretary of State is satisfied that:
- a. The rights can be acquired without any serious detriment to the carrying on of the undertaking
 - b. Any consequential detriment to the carrying on of the undertaking can be made good by the undertaker by the use of the land belonging to or available for acquisition by the undertaker.
- 7.4.5 Adequate protection for statutory undertakers' assets will be included within the protective provisions in Schedule 14 to the draft DCO (Application Document 3.1) and/or in asset protection agreements between the parties. Accordingly, the Applicant considers that the statutory undertakers will not suffer serious detriment to the carrying on of their undertaking as a result of the compulsory acquisition of the land or as a result of the acquisition of rights over land. The tests set out in sections 127(3) and 127(6) of the Planning Act 2008 are therefore satisfied.
- 7.4.6 Various statutory undertakers and owners of apparatus have a right to keep equipment (in connection with their undertaking) on, in or over the land. Statutory undertakers and other apparatus owners that are known to have equipment on, in or over the land are included in the Book of Reference.
- 7.4.7 Section 138 of the Planning Act 2008 applies if a draft DCO (Application Document 3.1) authorises the acquisition of land (compulsorily or by agreement) and there subsists over the land a 'relevant right', or there is 'relevant apparatus' on, under or over the land.
- 7.4.8 For the purposes of section 138:
- a. 'relevant right' means a right of way, or a right of laying down, erecting, continuing or maintaining apparatus on, under or over the land which is vested in or belongs to statutory undertakers for the purpose of carrying on their undertaking, or which is conferred on a telecommunications code operator.
 - b. 'relevant apparatus' means apparatus vested in or belonging to statutory undertakers for the purpose of the carrying on of their undertaking, or electronic communications apparatus kept installed for the purposes of an electronic communications code network.

- 7.4.9 A DCO may only include provision for the extinguishment of the relevant right, or the removal of the relevant apparatus, if the Secretary of State is satisfied that the extinguishment or removal is necessary for the purpose of carrying out the development to which the draft DCO (Application Document 3.1) relates (subsection 138(4)).
- 7.4.10 The draft DCO (Application Document 3.1) includes provision to authorise the extinguishment of a relevant right, or the removal of relevant apparatus belonging to statutory undertakers, in connection with the delivery of the Project. The exercise of such powers will be carried out in accordance with the protective provisions contained in Schedule 8 and Schedule 14 to the draft DCO (Application Document 3.1). The protective provisions will be agreed with the relevant statutory undertakers and electronic communications apparatus owners, and will accordingly set out constraints on the exercise of the powers in the draft DCO (Application Document 3.1), with a view to safeguarding the statutory undertakers' and electronic communications apparatus owners' interests, whilst enabling the Project (i.e. the development authorised by the DCO) to proceed. The Applicant therefore considers that the test set out in section 138 of the Planning Act 2008 is satisfied.
- 7.4.11 A number of existing utility services are located within the Order Limits and would be affected by the Project. In this case it is proposed to either protect or divert statutory undertakers' apparatus to accommodate the Project. Provision for the carrying out of such diversions has been included within the Works comprising the authorised development (as set out in Schedule 1 to the draft DCO (Application Document 3.1) – authorised development (ancillary works)). It is not proposed to remove any statutory undertakers' apparatus or extinguish any statutory undertakers' rights without a diversion being provided.
- 7.4.12 The project also has a number of interfaces with land owned by Port of Tilbury London Ltd (PoTLL).
- 7.4.13 The Applicant has engaged with the PoTLL throughout the lifetime of the Project to support the identification of those interfaces and means of resolving them in a joined-up way where practicable. The Interrelationship with other Nationally Significant Infrastructure Projects and other Major Development Schemes (Application Document 7.2) sets out in more detail the interfaces and what the Applicant has done to manage these.
- 7.4.14 Negotiations with all statutory undertakers are ongoing (as set out in Annex B of this Statement) to ensure as far as possible that the works proposed do not cause serious detriment to their undertaking. The Applicant will continue these discussions and it is hoped that private agreements can be achieved. The Applicant will update the examination at the earliest opportunity to aid the Examining Authority's consideration of this issue.

7.5 Other consents

- 7.5.1 The Consents and Agreements Position Statement (Application Document 3.3) sets out the additional consents outside to the draft DCO (Application Document 3.1) and the current position as to the status of securing those consents.

- 7.5.2 A number of consents outside the draft DCO (Application Document 3.1) that may be required in connection with the Project are listed below, please note that The Consents and Agreements Position Statement will continue to be updated as necessary during examination:
- a. Environmental Permits for a number of construction activities (e.g., storage and treatment activities such as materials crushing, concrete / bitumen plants, remediation plant, transfer stations, short-term (less than three years) material storage) under Regulation 12 of the Environmental Permitting (England and Wales) Regulations 2016 (as amended).
 - b. Water abstraction and impoundment licences for construction activities (e.g., water abstraction for concrete processing; impoundment requiring changes to existing assets and de-watering)- (Water Abstraction Licence under sections 24 and 25 of the Water Resources Act 1991)
 - c. Environmental Permits for water discharge and/or groundwater activity (e.g., water abstraction for concrete processing; impoundment requiring changes to existing assets and de-watering) under Regulation 12 of the Environmental Permitting (England and Wales) Regulations 2016 (as amended).
 - d. Environmental Permit for using, treating, storing, and disposing of waste (Permits will be required where treatment or storage of waste is proposed during construction or operation where it exceeds the provisions / requirements of an appropriate waste exemption) under Regulation 12 of the Environmental Permitting (England and Wales) Regulations 2016 (as amended).
 - e. European Protected Species Licencing for translocation of species (The Conservation of Habitats and Species Regulations 2017).
 - f. Water Voles licence for the relocation of species under Schedule 5 of the Wildlife and Countryside Act 1981 (as amended).
 - g. Badger Licence (The Protection of Badgers Act 1992 (Section 10(1)(d))).
 - h. Noise, vibration, and environmental impact of construction works (For construction works and operations to approve further controls for potential disruption and impacts) (Section 61 consent under the Control of Pollution Act 1974).
 - i. Self-Service Marine Licence under the Marine and Coastal Access Act 2009 for works that may be undertaken in the river Thames, or on the foreshore, which are not addressed through provisions made in the Deemed Marine Licence.

- j. Permits for road works and street works (Schemes made under the Traffic Management Act 2004) to enable the co-ordination of works, book road space and put in place temporary traffic management on local roads.
- k. Hyperbaric Working (The Work in Compressed Air Regulations 1996-Regulation 21).
- l. Material Assets and Waste under The Control of Asbestos Regulations 2012 (required for any work with asbestos).
- m. Discharging waste (The Trade Effluent Consent under the Water Industry Act 1991) for the purposes of discharging trade effluent from welfare facilities.

7.5.3 The Applicant is satisfied that all necessary consents to enable the Project to proceed have been identified and that there is no reason why such consents should not be secured or granted pursuant to the draft DCO (Application Document 3.1).

8 Conclusions

8.1 Overview

- 8.1.1 This Statement sets out why compulsory acquisition powers have been sought in the draft DCO application and explains why the Applicant considers such powers are necessary, proportionate, and justified.
- 8.1.2 In determining the extent of the compulsory acquisition and temporary possession powers proposed in the draft DCO (Application Document 3.1), the Applicant has had regard to the legislative tests set out in the Planning Act 2008 and to the advice in the Compulsory Acquisition guidance. The Applicant is content that the scope of the powers sought and the extent of the interests within the Order Limits to be acquired by compulsory acquisition are required for the Project and are the minimum necessary that would allow the Applicant to construct, operate and maintain the Project. The requirement and purpose for each plot of land within the Order Limits is set out in Annex A to this Statement.
- 8.1.3 The Applicant has consulted all persons affected by the compulsory acquisition and temporary possession powers and persons who may have a claim for compensation arising from the Project. It has consulted such persons during preparation to the draft DCO application and in the design of the Project to address their concerns and to ensure that any impacts are reduced or removed as far as reasonably practicable. The Applicant has further sought to acquire any interests within the Order Limits by agreement wherever possible. The status of negotiations with affected landowners for the acquisition of their land interest is set out in Annex B to this Statement.
- 8.1.4 The Applicant has considered the human rights of the individuals affected by the compulsory acquisition and temporary possession powers. It is satisfied that there is a compelling public interest case for compulsory acquisition and that the significant public benefits arising from the Project will outweigh the harm to those individuals.
- 8.1.5 Without the grant of compulsory acquisition and temporary possession powers, the Applicant considers that it will not be possible to construct the Project or realise the public benefits arising from it.

Appendix 1 Statutory undertaker land

- App 1.1 This appendix contains statutory undertakers as well as telecommunications operators who retain rights under the Electronic Communications Code. Statutory undertakers, as defined in s127(8) Planning Act 2008, benefit from the provisions of s127 and 138 Planning Act 2008. Telecommunications operators only benefit from s138 Planning Act 2008.
- App 1.2 Please see the Book of Reference (Application document 4.2) for detailed descriptions of land requirement, as shown in [App Table 1.1](#) below, including reference to the relevant principal Article of the DCO.

App Table 1.1

Statutory undertaker	Plot(s)	Land requirement
Airwave Solutions Limited (telecoms operator)	04-138	Compulsory acquisition of rights
Anglian Water Services Limited	19-45, 22-45, 22-77, 22-92, 22-93, 23-70, 23-77, 23-78, 23-92, 23-94, 24-40, 24-51, 24-55, 24-65, 24-73, 24-75, 24-76, 24-78, 24-79, 24-104, 24-107, 24-118, 24-132, 24-135, 24-140, 24-141, 24-149, 24-182, 25-94, 25-96, 25-103, 25-105, 25-107, 25-108, 26-01, 26-08, 26-09, 28-108, 28-140, 29-06, 29-08, 29-09, 29-14, 29-15, 29-16, 29-27, 29-42, 29-43, 29-54, 29-123, 29-124, 29-142, 29-161, 29-179, 29-180, 29-181, 29-188, 29-200, 29-207, 29-222, 29-224, 29-225, 29-227, 29-228, 29-229, 29-232, 29-233, 29-235, 33-15, 33-29, 33-31, 33-32, 33-52, 33-57, 33-58, 44-21, 44-41 and 44-97	Compulsory acquisition
Anglian Water Services Limited	20-01, 20-13, 20-14, 21-14, 21-15, 21-16, 21-17, 21-23, 21-25, 21-26, 21-28, 21-29, 23-26, 23-28, 23-29, 23-30, 23-32, 23-41, 23-63, 23-64, 23-65, 23-76, 23-91, 23-95, 23-97, 23-125, 23-132, 23-135, 23-139, 23-181, 23-182, 23-183 , 24-08, 24-25, 24-30, 24-34, 24-45, 24-53, 24-62, 24-130, 24-136, 25-01, 25-02, 25-03, 25-04, 25-05, 25-06, 25-08, 25-10, 25-11, 25-12, 25-13, 25-14, 25-15, 25-16, 25-17, 25-18, 25-20, 25-21, 25-26, 25-27, 25-30, 25-32, 25-34, 25-35, 25-39, 25-40, 25-43, 25-46, 25-48, 25-59, 25-84, 25-93, 25-95, 25-101, 25-102, 25-106, 25-109, 27-01, 27-76, 27-80, 27-83, 27-90, 27-100, 28-50, 28-51, 28-106, 28-139, 28-141, 29-03, 29-10, 29-11, 29-236, 29-237, 29-238, 29-247, 29-249, 29-250, 29-283, 30-10, 30-79, 32-178, 33-36, 33-78, 33-88, 33-89, 33-91, 33-94, 33-99, 33-100, 33-101, 33-104, 33-106, 33-108, 33-109, 33-110, 33-112, 33-113, 33-117,	Compulsory acquisition of rights

Deleted: 19, 23-

Deleted: 27, 23-

Deleted: 31, 23-

Deleted: 121, 23-

Deleted: , 24-116

Deleted: 87

Deleted: 90

Statutory undertaker	Plot(s)	Land requirement
Anglian Water Services Limited Cont'd	33-120, 33-121, 33-122, 33-123, 33-124, 33-125, 33-126, 33-127, 33-128, 33-130, 33-131, 33-132, 33-133, 33-135, 33-136, 33-137, 33-138, 33-139, 33-140, 33-141, 33-142, 33-143, 33-144, 33-145, 33-147, 33-148, 33-149, 33-150, 33-151, 33-175, 33-194, 33-219, 33-221, 33-222, 33-225, 33-227, 33-228, 33-230, 33-236, 33-238, 33-239, 33-240, 33-270, 42-05, 43-89, 43-91, 43-92, 43-99, 43-100, 44-09, 44-10, 44-17, 44-20, 44-80, 44-81, 44-86, 44-91, 44-94, 44-95, 44-96, 44-98, 44-99 and 44-100	Compulsory acquisition of rights
Arqiva Limited (telecoms operator)	01-02, 01-04 and 02-12	Compulsory acquisition
Arqiva Limited (telecoms operator)	01-01, 01-03, 01-08, 02-08 and 02-11	Compulsory acquisition of rights
British Telecommunications PLC (telecoms operator)	03-06, 03-09, 03-11, 03-12, 03-13, 03-15, 03-20, 03-21, 03-22, 03-24, 03-27, 03-29, 03-30, 03-34, 03-35, 03-37, 03-41, 03-42, 03-44, 03-45, 03-46, 03-47, 03-48, 03-50, 03-53, 03-55, 03-56, 03-58, 03-70, 03-120, 03-123, 03-151, 03-152, 04-02, 04-05, 04-11, 04-15, 04-18, 04-19, 04-21, 04-24, 04-26, 04-29, 04-30, 04-31, 04-32, 04-39, 04-47, 04-49, 04-50, 04-51, 04-52, 04-54, 04-55, 04-56, 04-57, 04-60, 04-64, 04-67, 04-68, 04-69, 04-71, 04-74, 04-75, 04-76, 04-77, 04-78, 04-79, 04-80, 04-82, 04-84, 04-85, 04-87, 04-90, 04-91, 04-95, 04-102, 04-104, 04-105, 04-106, 04-111, 04-113, 04-114, 04-119, 04-120, 04-121, 04-129, 04-131, 04-132, 04-135, 04-142, 04-143, 04-146, 04-147, 04-150, 04-155, 04-157, 04-158, 04-159, 04-160, 04-161, 04-171, 04-172, 04-173, 04-186, 04-187, 04-193, 04-194, 04-195, 04-196, 04-198, 04-199, 04-201, 04-202, 04-204, 04-205, 04-206, 04-207, 04-211, 04-213, 04-216, 04-217, 04-218, 04-219, 04-220, 04-222, 04-230, 04-236, 04-238, 04-239, 04-240, 04-241, 04-248, 04-260, 04-261, 04-271, 04-272, 04-273, 06-20, 06-24, 06-31, 06-35, 06-36, 06-38, 06-39, 06-40, 06-41, 06-42, 06-43, 06-45, 06-47, 06-52, 06-59, 06-60, 06-61, 06-62, 06-65, 06-66, 06-68, 06-69, 06-70, 06-73, 06-76, 06-77, 06-82, 06-83, 06-84, 06-85, 06-87, 06-89, 06-90, 06-94, 06-97, 06-103, 06-108, 06-125, 06-126, 06-140, 06-141, 06-145, 06-147, 06-155, 06-162, 06-166, 06-175, 06-176, 06-177, 06-180, 06-181, 06-183, 06-184, 06-189, 06-193, 06-195, 06-196, 06-197, 06-198, 06-199, 11-18, 11-19, 11-21, 11-25, 11-27, 11-30, 11-34, 11-35, 11-36, 11-42, 11-44, 13-23, 13-35, 13-37, 13-	Compulsory acquisition

Statutory undertaker	Plot(s)	Land requirement
British Telecommunications PLC (telecoms operator) Cont'd	39, 13-44, 20-79, 20-85, 22-115, 23-68, 23-73, 23-80, 23-83, 23-85, 23-86, 23-92, 23-93, 23-94, 23-156, 23-158, 24-18, 24-41, 24-54, 24-55, 24-58, 24-61, 24-72, 24-73, 24-75, 24-77, 24-102, 24-108, 24-110, 24-115, 24-117, 24-122, 24-137, 24-141, 24-146, 26-01, 26-03, 26-04, 26-05, 26-06, 26-11, 28-74, 28-75, 28-76, 28-77, 28-78, 28-79, 28-82, 28-83, 28-84, 28-87, 28-89, 28-114, 28-116, 28-117, 29-23, 29-27, 29-28, 29-30, 29-32, 29-34, 29-38, 29-40, 29-42, 29-43, 29-53, 29-54, 29-56, 29-58, 29-60, 29-66, 29-67, 29-68, 29-69, 29-70, 29-72, 29-74, 29-75, 29-76, 29-78, 29-79, 29-81, 29-84, 29-89, 29-90, 29-91, 29-98, 29-103, 29-107, 29-108, 29-109, 29-110, 29-111, 29-116, 29-117, 29-118, 29-119, 29-121, 29-122, 29-123, 29-124, 29-125, 29-129, 29-133, 29-136, 29-142, 29-143, 29-145, 29-151, 29-152, 29-153, 29-155, 29-157, 29-160, 29-161, 29-163, 29-164, 29-167, 29-169, 29-170, 29-171, 29-174, 29-178, 29-179, 29-180, 29-181, 29-182, 29-183, 29-184, 29-185, 29-187, 29-188, 29-189, 29-190, 29-194, 29-195, 29-196, 29-197, 29-198, 29-199, 29-200, 29-201, 29-203, 29-204, 29-206, 29-208, 29-210, 29-218, 29-220, 29-221, 29-223, 29-226, 29-232, 29-252, 29-253, 29-254, 29-259, 29-270, 29-274, 29-275, 29-276, 29-280, 32-01, 32-02, 32-03, 32-04, 32-10, 32-19, 32-20, 32-21, 32-23, 32-24, 32-26, 32-27, 32-28, 32-29, 32-30, 32-31, 32-32, 32-34, 32-37, 32-38, 32-40, 32-41, 32-43, 32-46, 32-50, 32-51, 32-52, 32-54, 32-62, 32-64, 32-67, 32-71, 32-72, 32-73, 32-74, 32-75, 32-76, 32-77, 32-79, 32-82, 32-83, 32-86, 32-87, 32-88, 32-89, 32-96, 32-98, 32-99, 32-100, 32-101, 32-106, 32-107, 32-108, 32-112, 32-113, 32-114, 32-123, 32-126, 32-127, 32-132, 33-16, 33-23, 33-25, 33-27, 33-28, 33-29, 33-33, 33-50, 33-51, 33-52, 33-57, 33-62, 33-63, 33-73, 33-193, 33-214, 33-216, 33-218, 38-08, 38-27, 39-24, 39-34, 39-35, 39-36, 39-37, 39-38, 39-39, 39-40, 39-41, 39-42, 39-43, 39-44, 39-45, 39-47, 39-48, 39-49, 39-51, 39-53, 39-56, 39-60, 39-61, 39-62, 39-63, 40-14, 40-17, 42-20, 42-27, 42-28, 42-29, 42-35, 42-36, 42-41, 42-44, 42-48, 42-50, 42-51, 42-52, 42-54, 42-58, 42-59, 42-60, 42-61, 42-62, 42-63, 42-65, 42-66, 42-68, 42-69, 42-71, 42-73, 42-77, 42-90, 42-97, 42-98, 42-100, 42-107, 42-111, 42-112, 42-113, 42-114, 42-117, 42-118, 42-120, 42-121, 42-122, 42-125, 42-126, 42-129, 42-130, 43-42, 43-44, 43-48, 43-51, 44-49, 44-54, 44-55, 44-61, 44-62, 44-69, 44-75, 44-77, 44-82, 44-97,	Compulsory acquisition

Statutory undertaker	Plot(s)	Land requirement
British Telecommunications PLC (telecoms operator) Cont'd	45-35, 45-40, 45-51, 45-53, 45-54, 45-61, 45-63, 45-74, 45-81, 45-82, 45-83, 45-93, 45-97, 45-103, 45-116, 45-124, 45-126, 45-127, 45-129, 45-133 and 45-135	Compulsory acquisition
British Telecommunications PLC (telecoms operator)	03-03, 03-07, 03-17, 03-33, 03-87, 04-07, 04-12, 04-38, 04-42, 04-45, 04-58, 04-63, 04-89, 04-92, 04-138, 04-151, 04-153, 04-215, 04-226, 04-227, 04-229, 04-243, 04-246, 04-247, 04-249, 04-251, 04-259, 04-266, 06-55, 06-72, 06-78, 06-98, 06-107, 06-111, 06-113, 06-114, 06-115, 06-121, 11-43, 13-12, 13-13, 13-14, 13-15, 13-16, 13-17, 13-18, 13-19, 13-21, 13-26, 13-28, 13-29, 13-30, 13-32, 13-34, 13-40, 13-45, 13-54, 13-55, 13-56, 13-63, 13-70, 13-71, 22-27, 22-31, 23-30, 23-44, 23-45, 23-49, 23-53, 23-54, 23-55, 23-56, 23-57, 23-58, 23-59, 23-60, 23-61, 23-62, 23-63, 23-64, 23-65, 23-95, 23-97, 23-108, 23-110, 23-112, 23-120, 23-127, 23-133, 23-138, 23-148, 23-162, 24-62, 24-68, 24-103, 24-105, 24-126, 24-129, 24-160, 24-161, 24-162, 24-163, 28-30, 28-35, 28-37, 28-39, 28-50, 28-51, 28-71, 28-72, 28-124, 28-125, 28-127, 28-128, 29-17, 29-62, 29-63, 29-113, 29-115, 29-202, 29-212, 29-213, 29-231, 29-237, 29-242, 29-249, 29-250, 32-15, 32-16, 32-17, 32-33, 32-35, 32-36, 32-59, 32-155, 32-160, 32-164, 32-168, 32-169, 32-173, 32-174, 32-177, 32-178, 33-30, 33-49, 33-54, 33-55, 33-67, 33-69, 33-71, 33-77, 33-78, 33-80, 33-81, 33-90, 33-91, 33-104, 33-108, 33-109, 33-110, 33-112, 33-114, 33-117, 33-121, 33-123, 33-124, 33-126, 33-128, 33-129, 33-132, 33-134, 33-135, 33-139, 33-158, 33-160, 33-165, 33-166, 33-167, 33-169, 33-172, 33-176, 33-183, 33-186, 33-187, 33-189, 33-196, 33-199, 33-202, 33-206, 33-207, 33-208, 33-210, 33-211, 33-219, 33-232, 33-233, 33-238, 33-239, 33-251, 33-258, 33-264, 33-300, 35-59, 35-61, 36-02, 38-14, 38-24, 38-32, 39-29, 39-31, 39-32, 39-50, 39-52, 39-54, 39-65, 42-05, 42-06, 42-11, 42-12, 42-25, 42-131, 42-132, 42-133, 42-134, 42-139, 42-140, 42-141, 42-142, 42-143, 42-144, 42-146, 42-148, 42-149, 42-151, 42-152, 42-153, 42-154, 42-155, 42-156, 42-157, 42-158, 42-159, 42-160, 42-162, 42-163, 42-164, 42-165, 42-166, 42-168, 42-172, 42-173, 42-174, 42-175, 42-176, 42-177, 42-178, 42-179, 42-181, 42-182, 42-183, 43-47, 43-54, 43-55, 43-56, 43-57, 43-58, 43-59, 43-60, 43-61, 43-62, 43-81, 43-89, 43-91, 43-92, 43-96, 43-97, 43-100, 43-103, 44-17, 44-88, 44-89, 44-91, 44-	Compulsory acquisition of rights

Statutory undertaker	Plot(s)	Land requirement
British Telecommunications PLC (telecoms operator) Cont'd	96, 44-98, 44-100, 45-19, 45-50, 45-52, 45-62, 45-66, 45-72, 45-100, 45-110, 45-169 and 45-172	Compulsory acquisition of rights
British Telecommunications PLC (telecoms operator)	13-46 and 13-47	Compulsory acquisition of subsoil and restrictive covenants and temporary possession of land at the surface
Cadent Gas Limited	19-09, 19-18, 19-49, 19-53, 22-46, 22-77, 22-105, 24-02, 24-13, 24-14, 24-15, 24-16, 24-18, 24-19, 24-33, 24-35, 24-36, 24-37, 24-38, 24-39, 24-41, 25-96, 25-97, 25-103, 25-105, 25-107, 25-108, 25-112, 26-02, 26-08, 28-74, 28-75, 28-76, 28-80, 28-81, 28-85, 28-86, 28-88, 28-90, 28-93, 28-94, 28-95, 28-96, 28-102, 28-115, 28-116, 28-117, 28-138, 29-02, 29-07, 29-08, 29-14, 29-16, 29-18, 29-23, 29-24, 29-28, 29-34, 29-35, 29-38, 29-40, 29-42, 29-43, 29-44, 29-54, 29-64, 29-68, 29-70, 29-71, 29-73, 29-77, 29-79, 29-80, 29-81, 29-82, 29-83, 29-84, 29-87, 29-88, 29-93, 29-97, 29-98, 29-99, 29-100, 29-106, 29-107, 29-108, 29-110, 29-111, 29-112, 29-114, 29-116, 29-117, 29-118, 29-119, 29-120, 29-121, 29-125, 29-126, 29-129, 29-133, 29-136, 29-137, 29-141, 29-145, 29-147, 29-153, 29-155, 29-157, 29-159, 29-160, 29-167, 29-169, 29-170, 29-172, 29-173, 29-177, 29-195, 29-197, 29-198, 29-200, 29-201, 29-204, 29-207, 29-214, 29-216, 29-219, 29-220, 29-222, 29-224, 29-225, 29-227, 29-228, 29-229, 29-232, 29-233, 29-235, 29-270, 29-274, 29-275, 29-276, 29-278, 30-03, 31-12, 31-31, 31-35, 31-36, 32-01, 32-02, 32-04, 32-10, 32-26, 32-28, 32-29, 32-37, 32-40, 32-41, 32-52, 32-71, 32-72, 32-73, 32-74, 32-75, 32-96, 32-97, 32-98, 32-99, 32-101, 32-105, 32-106, 32-107, 32-121, 32-123, 32-126, 32-127, 32-154, 32-167, 33-04, 33-13, 33-14, 33-18, 33-62, 33-204, 33-214, 33-216, 33-294, 34-14, 34-16, 35-12, 35-18, 35-24, 35-26, 35-31, 38-04, 38-05, 38-06, 38-07, 38-08, 38-21, 38-26, 38-27, 38-30, 39-03, 39-11, 39-19, 39-24, 39-37, 39-38, 39-44, 39-47, 39-48, 39-49, 39-51, 39-53, 39-56, 39-58, 39-60, 39-61, 39-62, 39-64, 39-79, 40-13, 40-20, 40-23, 41-21, 42-29, 42-42, 42-53, 42-60, 42-68, 42-69, 42-98, 42-107, 42-112, 42-114, 42-117, 42-118, 42-119, 42-	Compulsory acquisition

Statutory undertaker	Plot(s)	Land requirement
Cadent Gas Limited Cont'd	120, 44-31, 44-61, 44-63, 44-70, 44-78, 44-82, 45-35, 45-51, 45-63, 45-74, 45-78, 45-82, 45-83, 45-85, 45-92, 45-93, 45-97, 45-103, 45-114, 45-124, 45-129, 45-157, 45-162, 45-163, 46-17, 46-18, 46-20, 46-21, 46-22, 46-28, 46-35 and 47-33	Compulsory acquisition
Cadent Gas Limited	24-06, 24-17, 24-23, 25-10, 25-11, 25-12, 25-15, 25-16, 25-18, 25-20, 25-22, 25-23, 25-24, 25-25, 25-26, 25-27, 25-28, 25-29, 25-30, 25-31, 25-32, 25-33, 25-34, 25-36, 25-37, 25-38, 25-39, 25-40, 25-42, 25-43, 25-45, 25-48, 25-55, 25-64, 25-84, 25-93, 25-95, 25-106, 25-111, 26-17, 26-21, 26-29, 26-33, 26-35, 26-36, 26-50, 27-67, 27-68, 27-69, 27-70, 27-71, 27-74, 28-03, 28-50, 28-51, 28-69, 28-71, 28-72, 28-124, 28-125, 28-127, 28-128, 28-137, 29-03, 29-04, 29-61, 29-62, 29-63, 29-65, 29-113, 29-115, 29-236, 29-237, 29-238, 29-247, 29-250, 29-263, 29-267, 29-282, 29-283, 30-07, 30-77, 30-79, 31-10, 31-14, 32-118, 32-129, 32-133, 32-155, 32-156, 32-160, 32-163, 32-164, 32-168, 32-169, 32-171, 32-172, 32-173, 32-174, 32-177, 33-35, 33-78, 33-79, 33-88, 33-90, 33-91, 33-106, 33-108, 33-110, 33-112, 33-113, 33-114, 33-119, 33-120, 33-122, 33-123, 33-124, 33-125, 33-126, 33-127, 33-128, 33-129, 33-130, 33-131, 33-132, 33-133, 33-134, 33-135, 33-136, 33-137, 33-138, 33-139, 33-140, 33-141, 33-142, 33-143, 33-144, 33-145, 33-147, 33-148, 33-149, 33-150, 33-151, 33-153, 33-156, 33-158, 33-160, 33-164, 33-165, 33-167, 33-169, 33-172, 33-176, 33-182, 33-183, 33-187, 33-189, 33-191, 33-196, 33-199, 33-201, 33-202, 33-206, 33-207, 33-208, 33-210, 33-211, 33-219, 33-239, 33-251, 33-258, 33-264, 33-267, 33-274, 33-279, 33-283, 34-01, 34-03, 34-25, 34-26, 34-30, 34-44, 35-02, 35-09, 35-19, 35-58, 35-59, 35-61, 36-06, 37-05, 38-01, 38-20, 38-22, 38-31, 38-32, 38-33, 38-34, 38-35, 38-40, 38-41, 38-42, 38-43, 38-44, 38-47, 38-64, 39-06, 39-16, 39-23, 39-29, 39-31, 39-32, 39-52, 39-54, 39-55, 39-59, 39-66, 39-67, 39-78, 39-83, 40-22, 41-02, 41-04, 41-05, 41-08, 41-10, 41-11, 41-23, 41-24, 41-40, 42-05, 42-22, 42-25, 42-131, 42-140, 42-146, 42-150, 42-152, 42-154, 42-158, 42-159, 42-160, 42-161, 42-162, 42-167, 42-171, 42-173, 42-174, 42-175, 42-177, 42-178, 42-179, 42-182, 42-183, 42-184, 42-185, 43-56, 43-57, 43-58, 43-59, 43-60, 43-61, 43-62, 43-81, 43-89, 43-91, 43-92, 43-96, 43-97, 43-103, 44-09, 44-44, 44-86, 44-89, 44-91, 44-95, 44-100, 44-112,	Compulsory acquisition of rights

Statutory undertaker	Plot(s)	Land requirement
Cadent Gas Limited Cont'd	44-121, 44-123, 44-124, 45-19, 45-50, 45-52, 45-62, 45-66, 45-72, 45-100, 45-110, 45-120, 45-121, 45-158, 45-160, 45-165, 45-168, 45-169, 45-172, 45-173, 45-174, 45-175, 45-177, 46-04, 46-06, 46-09, 46-12, 46-55 and 47-26	Compulsory acquisition of rights
Cellular Radio Limited (telecoms operator)	07-01, 07-02, 07-05, 07-15, 08-12, 08-13, 08-14 and 08-15	Compulsory acquisition of rights
Cornerstone Telecommunications Infrastructure Limited (telecoms operator)	07-04, 07-09, 07-11 and 44-94	Compulsory acquisition of rights
Eastern Power Networks PLC	16-37, 16-38, 20-53, 20-62, 20-68, 22-59, 22-77, 23-78, 23-89, 23-92, 23-94, 24-89, 24-94, 24-107, 24-118, 24-119, 24-132, 24-134, 24-138, 24-140, 24-149, 24-185, 28-76, 28-81, 29-79, 29-81, 29-84, 29-90, 29-100, 29-112, 29-117, 29-118, 29-119, 29-120, 33-214, 33-216, 33-218, 35-12, 35-18, 38-05, 38-06, 38-07, 38-21, 38-26, 38-27, 39-34, 39-71, 41-21, 42-111, 44-18, 44-67, 45-27, 45-30, 45-32, 45-35, 45-36, 45-40, 45-44, 45-53, 45-54, 45-60, 45-61, 45-64, 45-80, 45-114, 45-115, 45-116, 45-117, 45-126, 45-127, 45-134, 45-135, 45-138, 46-27, 46-35, 46-38 and 46-49	Compulsory acquisition
Eastern Power Networks PLC	16-02, 16-04, 16-05, 16-19, 16-22, 20-06, 20-07, 20-08, 20-09, 20-11, 20-42, 21-14, 21-15, 21-16, 21-20, 21-24, 21-33, 21-35, 21-36, 23-90, 23-95, 23-97, 23-109, 23-121, 24-95, 24-100, 24-113, 24-116, 24-130, 24-133, 24-136, 24-152, 24-153, 24-168, 24-174, 25-50, 26-50, 27-76, 27-80, 27-82, 27-86, 27-90, 27-96, 28-51, 28-71, 29-113, 29-115, 33-201, 33-207, 35-02, 35-09, 35-19, 36-03, 38-01, 38-20, 38-22, 38-31, 38-32, 38-34, 38-35, 38-40, 38-44, 38-47, 38-64, 39-83, 41-02, 41-10, 41-11, 41-24, 41-40, 42-115, 44-11, 45-19, 45-21, 45-26, 45-31, 45-38, 45-50, 45-52, 45-87, 45-89, 45-100, 45-108, 45-110, 45-111, 45-112, 45-120 and 45-121	Compulsory acquisition of rights
Energis Communications Limited (telecoms operator)	04-10, 04-13, 04-23, 06-197, 06-200, 06-201, 11-10, 11-11, 11-12, 11-13, 11-14, 11-66, 13-08, 13-52, 13-58 and 13-91	Compulsory acquisition
Energis Communications Limited (telecoms operator)	04-14, 04-38, 06-207, 06-208, 11-15, 11-73, 12-02, 13-65, 13-67 and 13-75	Compulsory acquisition of rights

Statutory undertaker	Plot(s)	Land requirement
Environment Agency	16-39, 16-61, 20-45, 20-58, 20-59, 20-60, 20-63, 20-67, 20-81, 20-88, 20-89, 20-94, 20-98, 20-100, 23-68, 35-15, 35-16, 35-17, 35-22, 35-23, 35-25, 35-27, 35-40, 35-41, 35-45, 35-50, 35-51, 35-52, 35-57, 35-60, 35-62, 35-63, 35-64, 35-65, 37-02, 37-03, 38-45, 38-48, 38-56, 38-57, 44-27, 44-29, 44-34, 44-38, 44-40, 44-46, 44-57, 44-59, 44-60, 44-65, and 45-114	Compulsory acquisition
Environment Agency	16-49, 16-54, 16-57, 16-58, 16-59, 16-60, 16-62, 16-63, 16-68, 20-41, 20-50, 20-55, 20-56, 20-99, 21-14, 23-30, 23-47, 23-61, 23-63, 23-64, 23-65, 24-133, 30-07, 35-01, 35-03, 35-05, 35-06, 35-09, 35-20, 35-21, 35-53, 35-54, 35-55, 35-56, 38-41, 38-42, 38-46, 38-49, 38-52, 38-53, 38-54, 38-59, 38-60, 38-65, 41-33, 41-34, 41-35, 41-37, 41-41, 41-42, 44-01, 44-02, 44-05, 44-06, 44-13, and 44-122	Compulsory acquisition of rights
Environment Agency	15-13 and 15-14	Compulsory acquisition of subsoil and restrictive covenants
Environment Agency	15-17	Compulsory acquisition of subsoil and restrictive covenants and temporary possession of land at the surface
Essex and Suffolk Water Limited	24-64, 24-70, 27-32, 27-43, 28-55, 29-54, 29-137, 29-139, 29-155, 29-195, 31-01, 31-03, 31-04, 31-12, 31-23, 31-24, 31-25, 31-30, 31-33, 31-35, 32-10, 32-20, 32-60, 32-154, 32-184, 32-185, 40-01, 40-02, 40-05, 40-10, 42-15, 42-19, 42-31, 42-32, 42-66, 42-67, 42-74, 42-86, 42-91, 42-102, 43-04, 43-06, 44-18, 44-21, 44-32, 44-35, 44-36, 44-37, 44-41, 44-52, 44-66, 44-67, 44-75, 45-80, 45-114, 45-115, 45-116, 45-117, 45-126, 45-134, 45-135 and 45-138	Compulsory acquisition
Essex and Suffolk Water Limited	24-63, 24-67, 24-69, 27-41, 27-44, 27-51, 27-53, 27-54, 27-67, 27-70, 27-71, 28-60, 28-64, 28-67, 31-11, 32-17, 42-14, 44-11, 44-16, 44-20, 44-68, 44-81, 44-90, 44-94, 44-99, 44-112, 45-87, 45-89, 45-108, 45-110, 45-111, 45-112, 45-120 and 45-121	Compulsory acquisition of rights
EXA Infrastructure Services UK Limited (telecoms operator)	26-10, 26-11, 26-12, 26-13, 28-80, 28-81, 28-85, 28-86, 28-88, 28-90, 28-93, 28-94, 28-95, 28-96, 28-99, 28-101, 28-110, 28-111, 28-112, 28-119, 28-121, 28-123, 29-25, 29-41, 29-80,	Compulsory acquisition

Deleted: 16-45,

Moved (insertion) [1]

Statutory undertaker	Plot(s)	Land requirement
EXA Infrastructure Services UK Limited (telecoms operator) Cont'd	29-114, 29-142, 29-149, 29-150, 29-154, 29-158, 29-162, 29-165, 29-168, 29-240, 29-244, 32-108, 32-132, 32-146, 33-14, 33-15, 33-60, 33-76, 33-95, 34-07, 34-09, 34-11 and 34-34	Compulsory acquisition
EXA Infrastructure Services UK Limited (telecoms operator)	26-38, 26-50, 28-50, 28-51, 28-100, 28-131, 28-133, 31-10, 31-15, 32-136, 32-139, 32-140, 32-142, 32-155 and 32-160	Compulsory acquisition of rights
HS1 Limited	03-01, 03-05, 03-06, 03-11, 03-12, 03-21, 03-22, 03-27, 03-30, 03-31, 03-34, 03-35, 03-37, 03-41, 03-42, 03-44, 03-47, 03-48, 03-50, 03-51, 03-55, 03-57, 03-70, 03-72, 03-103, 04-11, 04-21, 04-29, 04-30, 04-33, 04-36, 04-39, 04-52, 04-53, 04-56, 04-59, 04-64, 04-67, 04-69, 04-82, 04-91, 04-111, 04-112, 04-115, 04-116, 04-117, 04-120, 04-121, 04-127, 04-129, 04-130, 04-131, 04-132, 04-136, 04-146, 04-147, 04-150, 04-155, 04-158, 04-159, 04-160, 04-162, 04-164, 04-166, 04-169, 04-170, 04-171, 04-173, 04-174, 04-175, 04-178, 04-179, 04-182, 04-183, 04-185, 04-186, 04-187, 04-191, 04-192, 04-196, 04-197, 04-198, 04-199, 04-201, 04-202, 04-204, 04-205, 04-206, 04-207, 04-208, 04-209, 04-212, 04-213, 04-230, 04-232, 04-239, 04-241, 04-242, 04-260, 04-261, 04-262, 04-270, 04-271, 04-272, 04-273, 06-02, 06-04, 06-10, 06-12, 06-13, 06-14, 06-15, 06-16, 06-21, 06-24, 06-25, 06-26, 06-27, 06-28, 06-31, 06-36, 06-40, 06-42, 06-43, 06-44, 06-45, 06-47, 06-48, 06-50, 06-52, 06-57, 06-59, 06-62, 06-65, 06-66, 06-68, 06-71, 06-76, 06-81, 06-82, 06-88, 06-141, 06-145, 06-165, 06-169, 06-170, 06-171, 06-173, 06-199, 06-203, 07-07, 07-10, 07-13, 07-19, 07-32, 07-35, 07-38, 07-44, 07-45, 07-46, 07-47, 07-48, 07-49, 08-04 and 08-05	Compulsory acquisition
HS1 Limited	03-07, 03-33, 04-07, 04-12, 04-16, 04-17, 04-45, 04-61, 04-72, 04-101, 04-109, 04-122, 04-128, 04-154, 04-215, 04-229, 04-243, 04-259, 06-03, 06-54, 06-55, 06-64, 06-67, 06-117, 06-121, 06-182, 06-188, 06-204, 07-26 and 07-41	Compulsory acquisition of rights
London and Continental Railways Limited	06-06, 23-78, 23-92 and 23-94	Compulsory acquisition
London and Continental Railways Limited	07-04, 07-09, 07-11, 23-95 and 23-97	Compulsory acquisition of rights

Moved (insertion) [2]

Deleted: ¶
¶
HS1 Limited¶

Moved up [1]: Compulsory acquisition

Deleted: Interoute Networks Limited (telecoms operator) ...

Statutory undertaker	Plot(s)	Land requirement
Lumen Technologies UK Limited (telecoms operator)	26-02, 26-03, 26-04, 26-05, 26-06, 28-55, 28-74, 28-75, 28-77, 28-78, 28-79, 28-80, 28-82, 28-83, 28-84, 28-85, 28-86, 28-87, 28-88, 28-89, 28-90, 28-91, 28-92, 28-93, 28-94, 28-95, 28-96, 28-97, 28-99, 28-101, 28-110, 28-111, 28-112, 28-113, 28-114, 28-116, 28-117, 28-119, 28-121, 28-122, 28-123, 29-02, 29-06, 29-09, 29-15, 29-19, 29-21, 29-22, 29-23, 29-25, 29-28, 29-30, 29-32, 29-34, 29-35, 29-38, 29-40, 29-41, 29-42, 29-43, 29-44, 29-45, 29-47, 29-48, 29-50, 29-52, 29-53, 29-54, 29-55, 29-59, 29-69, 29-75, 29-76, 29-77, 29-80, 29-82, 29-83, 29-87, 29-88, 29-93, 29-96, 29-108, 29-111, 29-114, 29-123, 29-124, 29-142, 29-148, 29-150, 29-154, 29-156, 29-158, 29-166, 29-176, 29-178, 29-191, 29-193, 32-108, 32-121, 32-123, 32-126, 32-127, 32-131, 32-132, 32-146, 33-15, 33-18, 33-60, 33-76 and 33-95	Compulsory acquisition
Lumen Technologies UK Limited (telecoms operator)	26-36, 26-37, 26-38, 26-39, 26-40, 26-41, 26-42, 26-44, 26-45, 26-46, 26-47, 26-48, 26-49, 26-51, 26-52, 26-53, 26-54, 26-55, 26-56, 26-57, 26-58, 26-59, 26-60, 26-61, 26-62, 26-63, 26-64, 26-65, 26-66, 27-01, 27-45, 28-49, 28-50, 28-52, 28-53, 28-54, 28-56, 28-57, 28-59, 28-60, 28-61, 28-64, 28-67, 28-69, 28-70, 28-72, 28-73, 28-98, 28-100, 28-124, 28-129, 28-131, 28-133, 29-03, 29-04, 29-10, 29-11, 29-13, 29-17, 29-20, 29-49, 29-282, 29-283, 32-136, 32-139, 32-140, 32-141, 32-145, 32-156, 32-157, 32-159, 32-160, 32-168, 32-178 and 33-35	Compulsory acquisition of rights
National Grid Electricity Transmission PLC	03-01, 03-05, 03-09, 03-12, 03-15, 03-22, 03-44, 03-48, 03-49, 03-58, 03-60, 03-62, 03-64, 03-66, 03-67, 03-68, 03-69, 03-73, 03-75, 03-76, 03-78, 03-79, 03-81, 03-82, 03-83, 03-84, 03-85, 03-86, 03-88, 03-89, 03-108, 03-109, 03-114, 03-115, 03-118, 03-120, 03-121, 03-122, 03-127, 03-128, 03-129, 03-130, 03-134, 03-138, 03-145, 03-152, 04-05, 04-09, 04-30, 04-31, 04-32, 04-43, 04-49, 04-53, 04-57, 04-64, 04-66, 04-67, 04-68, 04-91, 04-112, 04-127, 04-158, 04-160, 04-169, 04-175, 04-179, 04-187, 04-191, 04-196, 04-198, 04-199, 04-201, 04-202, 04-203, 04-205, 04-206, 04-207, 04-209, 04-213, 04-230, 04-239, 04-260, 04-272, 04-273, 06-06, 06-10, 06-16, 06-24, 06-26, 06-27, 06-36, 06-40, 06-47, 06-48, 06-50, 06-52, 06-57, 06-59, 06-62, 06-66, 06-71, 06-76, 06-141, 06-145, 06-147, 06-154, 06-155, 06-156, 06-157, 06-167, 06-171, 06-193, 06-199, 06-206, 07-10, 07-13, 07-16, 07-18, 07-19, 07-21, 07-25, 07-31, 07-32, 08-02, 08-03, 08-04, 08-05,	Compulsory acquisition

Moved up [2]: Compulsory acquisition

Deleted: ¶
Lumen Technologies UK Limited¶

Statutory undertaker	Plot(s)	Land requirement
National Grid Electricity Transmission PLC Cont'd	11-01, 11-08, 11-09, 11-10, 11-11, 11-14, 11-35, 11-36, 11-37, 11-45, 11-51, 11-58, 11-66, 13-52, 13-58, 13-80, 13-82, 13-83, 13-84, 13-91, 13-92, 16-36, 16-37, 16-38, 16-39, 20-45, 20-53, 20-58, 20-62, 20-67, 20-68, 20-69, 20-81, 23-51, 23-68, 23-70, 23-75, 23-79, 23-81, 23-92, 23-94, 24-40, 24-51, 24-55, 24-60, 24-61, 24-70, 24-72, 24-79, 24-89, 24-107, 24-114, 24-115, 24-117, 24-118, 24-119, 24-122, 24-132, 24-140, 24-185, 27-08, 27-10, 27-15, 27-19, 27-20, 27-21, 27-32, 27-43, 28-07, 28-17, 28-20, 28-22, 28-23, 28-24, 28-25, 28-26, 28-40, 28-41, 28-44, 28-48, 28-55, 28-66, 28-99, 28-101, 28-102, 28-108, 29-02, 29-06, 29-09, 29-12, 29-15, 29-16, 29-18, 29-19, 29-24, 29-43, 29-47, 29-54, 29-83, 29-88, 29-123, 29-124, 29-142, 29-144, 29-146, 29-148, 29-150, 29-154, 29-158, 29-184, 29-195, 29-200, 29-207, 29-209, 29-210, 29-216, 29-221, 29-230, 29-255, 29-265, 29-281, 30-03, 30-13, 30-18, 30-70, 31-04, 31-23, 31-33, 31-35, 32-09, 32-10, 32-20, 32-34, 32-56, 32-185, 33-04, 33-12, 33-15, 33-18, 33-29, 33-31, 33-32, 33-33, 33-291, 33-292, 33-293, 34-07, 34-08, 34-09, 34-10, 34-11, 34-14, 34-16, 34-21, 35-12, 35-14, 35-16, 35-17, 35-18, 35-52, 35-57, 38-05, 38-06, 38-07, 38-21, 38-26, 38-27, 41-21, 43-23, 43-32, 44-12, 44-25, 44-39, 45-80, 45-96, 45-101 and 45-114	Compulsory acquisition
National Grid Electricity Transmission PLC	03-07, 03-96, 03-98, 03-139, 03-144, 04-08, 04-12, 04-17, 04-128, 04-215, 04-229, 04-243, 04-259, 06-46, 06-54, 06-55, 06-56, 06-121, 06-152, 06-158, 06-205, 08-06, 08-07, 08-08, 11-50, 11-64, 11-73, 12-02, 13-65, 13-71, 13-72, 13-74, 13-75, 13-79, 13-85, 13-90, 16-02, 16-04, 16-05, 16-12, 16-19, 16-22, 16-32, 16-44, 16-54, 20-01, 20-06, 20-07, 20-08, 20-09, 20-10, 20-11, 20-12, 20-13, 20-14, 20-16, 20-17, 20-18, 20-20, 20-25, 20-28, 20-32, 20-41, 20-42, 20-49, 20-50, 20-57, 21-14, 21-15, 21-16, 21-20, 21-24, 21-33, 21-35, 21-36, 23-25, 23-26, 23-30, 23-41, 23-47, 23-50, 23-56, 23-57, 23-61, 23-63, 23-64, 23-65, 23-69, 23-71, 23-72, 23-76, 23-88, 23-97, 23-171, 23-181, 23-182 , 24-08, 24-25, 24-34, 24-45, 24-59, 24-69, 24-82, 24-83, 24-92, 24-93, 24-95, 24-98, 24-99, 24-100, 24-105, 24-109, 24-113, 24-121, 24-124, 24-136, 24-148, 27-02, 27-06, 27-09, 27-11, 27-12, 27-16, 27-41, 27-44, 27-51, 27-53, 27-54, 27-67, 27-68, 27-69, 27-70, 27-71, 27-74, 27-75, 27-76, 27-80, 27-96, 28-01, 28-05, 28-06, 28-09, 28-21, 28-38, 28-39, 28-42,	Compulsory acquisition of rights

Deleted: 19, 23-

Deleted: , 23-27

Deleted: 116, 24-

Statutory undertaker	Plot(s)	Land requirement
National Grid Electricity Transmission PLC Cont'd	28-60, 28-106, 29-03, 29-04, 29-11, 29-17, 29-20, 29-215, 29-248, 29-266, 29-268, 29-277, 29-282, 29-283, 31-07, 31-11, 32-17, 32-25, 32-36, 32-49, 32-143, 33-05, 33-17, 33-30, 33-35, 33-266, 34-15, 35-02, 35-09, 35-13, 35-19, 35-55, 38-01, 38-20, 38-22, 38-25, 38-31, 38-32, 38-34, 38-35, 38-40, 38-44, 38-47, 38-64, 39-83, 41-02, 41-04, 41-05, 41-08, 41-10, 41-11, 41-23, 41-24, 41-40, 43-19, 43-99, 44-08, 44-90, 44-112, 45-87, 45-112, and 45-121	Compulsory acquisition of rights
National Grid Electricity Transmission PLC	15-11 and 16-41	Compulsory acquisition of subsoil and restrictive covenants
National Grid Electricity Transmission PLC	15-17 and 15-18	Compulsory acquisition of subsoil and restrictive covenants and temporary possession of land at the surface
National Gas Transmission PLC	01-02, 01-04, 02-12, 03-39, 03-53, 03-54, 03-56, 03-59, 03-76, 03-81, 03-84, 03-85, 03-86, 03-88, 03-89, 03-107, 03-108, 03-119, 03-149, 04-04, 04-10, 04-13, 04-23, 04-54, 04-196, 04-198, 04-199, 04-201, 04-202, 04-205, 04-206, 04-207, 04-213, 04-230, 04-239, 04-272, 04-273, 06-02, 06-06, 06-12, 06-13, 06-31, 06-42, 06-43, 06-44, 06-45, 06-47, 06-48, 06-51, 06-53, 06-57, 06-62, 06-66, 06-69, 06-73, 06-76, 06-82, 06-133, 06-140, 06-141, 06-142, 06-143, 06-145, 06-146, 06-147, 06-149, 06-150, 06-154, 06-155, 06-156, 06-157, 06-159, 06-163, 06-167, 06-168, 06-170, 06-180, 06-181, 06-191, 06-197, 06-200, 06-201, 06-210, 06-211, 07-03, 07-12, 07-35, 07-49, 11-01, 11-08, 11-09, 11-10, 11-11, 11-12, 11-13, 11-14, 11-35, 11-36, 11-37, 11-45, 11-51, 11-55, 11-58, 11-66, 11-72, 13-08, 13-52, 13-58, 13-91, 13-92, 19-01, 19-07, 19-09, 19-18, 19-23, 19-41, 19-42, 19-43, 19-44, 19-48, 19-49, 19-50, 19-51, 19-52, 19-53, 22-26, 22-28, 22-40, 22-45, 22-72, 22-77, 22-94, 22-95, 22-105, 22-115, 23-79, 23-173, 24-89, 24-94, 24-118, 24-119, 24-132, 24-134, 24-135, 24-138, 24-140, 24-141, 24-185, 27-63, 27-64, 28-102, 28-116, 29-01, 29-02, 29-06, 29-07, 29-09, 29-12, 29-18, 29-19, 29-22, 29-23, 29-24, 29-38, 29-40, 29-41, 29-42, 29-46, 29-48, 29-54, 29-76, 29-80, 29-88, 29-108, 29-121, 29-137, 29-139, 29-141, 29-	Compulsory acquisition

Statutory undertaker	Plot(s)	Land requirement
National Grid Gas PLC Cont'd	147, 29-148, 29-149, 29-152, 29-154, 29-155, 29-156, 29-157, 29-160, 29-164, 29-168, 29-170, 29-171, 29-172, 29-176, 29-177, 29-179, 29-184, 29-191, 29-193, 29-195, 29-197, 29-206, 29-270, 29-271, 29-274, 29-275, 29-276, 30-03, 30-13, 30-70, 31-04, 31-23, 31-30, 31-31, 31-32, 31-33, 31-34, 31-35, 31-36, 32-04, 32-10, 32-26, 32-96, 32-185, 33-13, 33-15, 33-18, 34-07, 34-08, 34-09, 34-10, 34-11, 34-16, 34-21, 35-12, 35-18, 38-04, 38-05, 38-06, 38-07, 38-08, 38-11, 38-12, 38-17, 38-21, 38-26, 38-27, 39-03, 39-09, 39-19, 39-24, 39-62, 39-63, 39-64, 39-73, 39-79, 40-05, 40-09, 40-10, 40-13, 40-19, 40-20, 40-23, 41-21, 41-22, 42-15, 42-20, 42-35, 42-37, 42-39, 42-51, 42-67, 42-74, 42-80, 42-86, 42-87, 42-90, 42-102, 42-103, 42-104, 43-11, 43-12, 43-44, 44-18, 44-67, 45-80, 45-90, 45-114, 45-115, 45-116, 45-117, 45-126, 45-127, 45-133, 45-134, 45-135, 45-138, 46-05, 46-14, 46-15, 46-16, 46-17, 46-18, 46-19, 46-20, 46-21, 46-22, 46-28, 46-35, 46-53, 46-54, 47-23, 47-27, 47-29, 47-31, 47-34, 47-36 and 47-37	Compulsory acquisition
National Gas Transmission PLC	01-01, 01-03, 01-08, 02-08, 02-11, 03-96, 03-98, 04-03, 04-14, 04-38, 04-42, 04-58, 04-63, 04-215, 04-229, 04-243, 06-54, 06-55, 06-56, 06-121, 06-136, 06-137, 06-144, 06-151, 06-152, 06-158, 06-207, 06-208, 06-209, 07-04, 07-09, 07-11, 11-15, 11-50, 11-64, 11-70, 11-73, 12-02, 13-65, 13-67, 13-71, 13-72, 13-75, 21-14, 21-15, 21-16, 22-04, 22-05, 22-06, 22-08, 22-10, 22-14, 22-25, 22-27, 23-56, 23-72, 23-136, 23-139, 23-153, 23-157, 23-161, 23-169, 24-95, 24-100, 24-116, 24-123, 24-124, 24-130, 24-136, 24-150, 27-01, 27-45, 27-76, 27-77, 27-79, 27-80, 27-82, 27-86, 27-90, 27-96, 28-103, 28-124, 28-128, 29-03, 29-04, 29-17, 29-49, 29-213, 29-282, 29-283, 30-05, 30-07, 30-78, 31-11, 32-111, 32-163, 32-178, 33-35, 34-01, 34-02, 34-03, 34-05, 34-06, 34-15, 34-30, 34-38, 35-01, 35-02, 35-05, 35-09, 35-19, 36-02, 36-05, 36-06, 37-05, 38-01, 38-03, 38-13, 38-14, 38-15, 38-20, 38-22, 38-24, 38-25, 38-31, 38-32, 38-34, 38-35, 38-38, 38-40, 38-43, 38-44, 38-47, 38-64, 39-04, 39-06, 39-13, 39-16, 39-17, 39-18, 39-23, 39-27, 39-30, 39-65, 39-66, 39-67, 39-72, 39-78, 39-82, 39-83, 40-22, 41-01, 41-02, 41-03, 41-05, 41-08, 41-10, 41-11, 41-23, 41-24, 41-32, 41-33, 41-36, 41-38, 41-40, 41-43, 42-01, 42-14, 43-47, 43-53, 44-11, 44-90, 44-112, 44-122, 45-87, 45-	Compulsory acquisition of rights

Deleted: 24-174,

Statutory undertaker	Plot(s)	Land requirement
National Gas Transmission PLC Cont'd	89, 45-99, 45-100, 45-108, 45-110, 45-111, 45-112, 45-120, 45-121, 46-12, and 46-26	Compulsory acquisition of rights
National Grid PLC	11-66, 13-52, 13-58, 13-80 and 13-91	Compulsory acquisition
National Grid PLC	11-73, 12-02, 12-06, 12-20, 13-65, 13-67, 13-74, 13-75 and 13-79	Compulsory acquisition of rights
Network Rail Limited	23-77, 23-78, 23-92, 23-94, 42-82, 42-95, 42-123, 44-24, 44-45, 44-53 and 49-02	Compulsory acquisition
Network Rail Limited	21-13, 23-33, 23-59, 23-60, 23-61, 23-62, 23-69, 23-91, 23-95, 23-97, 23-128, 23-129, 23-130, 42-22, 42-23, 42-24, 42-25, 42-34, 43-05, 44-90, 44-122 and 45-175	Compulsory acquisition of rights
Network Rail Limited	15-18 and 15-19	Compulsory acquisition of subsoil and restrictive covenants and temporary possession of land at the surface
Northumbrian Water Limited	22-45, 22-77, 22-92, 22-93, 23-74, 23-75, 23-93, 23-94, 23-145, 23-147, 23-172, 23-173, 24-02, 24-10, 24-11, 24-13, 24-14, 24-18, 24-54, 24-58, 24-61, 24-72, 24-73, 24-102, 24-108, 24-110, 24-115, 24-122, 24-137, 24-141, 24-159, 25-96, 25-97, 25-100, 25-103, 25-104, 26-03, 26-04, 26-05, 26-06, 27-15, 27-19, 27-20, 27-24, 27-29, 27-31, 27-33, 27-34, 28-55, 28-74, 28-75, 28-76, 28-77, 28-78, 28-79, 28-81, 28-82, 28-83, 28-84, 28-87, 28-89, 28-91, 28-92, 28-93, 28-94, 28-95, 28-96, 28-109, 28-110, 28-112, 28-119, 28-121, 28-122, 29-30, 29-32, 29-53, 29-54, 29-64, 29-68, 29-71, 29-73, 29-77, 29-79, 29-82, 29-87, 29-93, 29-96, 29-97, 29-98, 29-107, 29-108, 29-110, 29-111, 29-114, 29-121, 29-125, 29-126, 29-127, 29-129, 29-133, 29-136, 29-137, 29-138, 29-139, 29-143, 29-145, 29-152, 29-157, 29-161, 29-164, 29-169, 29-171, 29-174, 29-177, 29-183, 29-194, 29-196, 29-200, 29-201, 29-203, 29-206, 29-210, 29-218, 29-221, 29-252, 29-253, 29-259, 29-279, 32-01, 32-02, 32-04, 32-10, 32-20, 32-22, 32-23, 32-29, 32-30, 32-38, 32-42, 32-43, 32-46, 32-50, 32-51, 32-54, 32-73, 32-74, 32-75, 32-76, 32-77, 32-82, 32-86, 32-88, 32-89, 32-90, 32-99, 32-100, 32-107, 32-108, 32-112, 32-113, 32-114, 32-126, 32-132, 39-24, 39-34, 39-35, 39-36, 39-37, 39-38, 39-39, 39-40, 39-	Compulsory acquisition

Statutory undertaker	Plot(s)	Land requirement
Northumbrian Water Limited Cont'd	41, 39-43, 39-44, 39-45, 39-47, 39-48, 39-49, 39-51, 39-53, 39-56, 39-60, 39-61, 39-62, 42-15, 42-20, 42-28, 42-30, 42-32, 42-36, 42-41, 42-44, 42-48, 42-50, 42-58, 42-65, 42-66, 42-68, 42-69, 42-70, 42-71, 42-73, 42-74, 42-76, 42-77, 42-84, 42-98, 42-107, 42-112, 42-114, 42-119, 42-120, 42-122, 42-125, 42-126, 42-129, 42-130, 43-06, 43-08, 43-23, 43-26, 43-29, 43-31, 43-32, 43-52, 44-12, 44-15, 44-27, 44-34, 44-35, 44-38, 44-49, 44-52, 44-54, 44-55, 44-61, 44-62, 44-69, 44-70, 44-75, 44-77, 44-82, 44-97, 45-14, 45-30, 45-32, 45-36, 45-53, 45-56, 45-57, 45-58, 45-59, 45-60, 45-61, 45-63, 45-76, 45-81, 45-86, 45-95, 45-103, 45-114, 45-124, 45-129, 45-133, 45-138, 45-162, 45-163, 47-11 and 47-18	Compulsory acquisition
Northumbrian Water Limited	22-27, 22-31, 22-34, 22-36, 22-37, 23-01, 23-03, 23-44, 23-58, 23-59, 23-63, 23-97, 23-110, 23-123, 23-127, 23-142, 23-143, 23-150, 23-151, 23-154, 23-157, 23-170, 24-01, 24-03, 24-05, 24-06, 24-07, 24-08, 24-12, 24-25, 24-83, 24-126, 24-133, 24-160, 24-161, 24-163, 25-50, 25-51, 25-56, 25-61, 25-62, 25-65, 25-67, 25-68, 25-69, 25-74, 25-78, 25-93, 25-95, 25-98, 25-101, 25-102, 25-106, 25-109, 25-111, 26-36, 26-38, 26-50, 27-01, 27-11, 27-36, 27-37, 27-38, 27-45, 27-47, 27-57, 27-68, 27-69, 28-51, 28-60, 28-67, 29-11, 29-61, 29-62, 29-63, 29-65, 29-113, 29-231, 30-79, 32-17, 32-116, 32-128, 32-136, 32-155, 32-156, 32-157, 32-164, 32-170, 32-172, 32-173, 32-174, 32-178, 33-81, 33-90, 33-91, 33-94, 33-100, 33-101, 33-104, 33-109, 33-110, 33-112, 33-114, 33-117, 33-121, 33-123, 33-124, 33-126, 33-128, 33-129, 33-132, 33-134, 33-135, 33-139, 33-141, 33-143, 33-147, 33-158, 33-160, 33-164, 33-165, 33-167, 33-169, 33-172, 33-176, 33-182, 33-183, 33-187, 33-196, 33-199, 33-202, 33-206, 33-207, 33-208, 33-210, 33-211, 33-219, 33-239, 33-251, 33-258, 33-264, 33-267, 33-274, 33-284, 39-29, 39-31, 39-32, 39-50, 39-54, 39-59, 41-04, 42-06, 42-11, 42-14, 42-25, 42-131, 42-132, 42-133, 42-134, 42-139, 42-140, 42-141, 42-142, 42-143, 42-144, 42-145, 42-146, 42-147, 42-148, 42-149, 42-150, 42-151, 42-152, 42-153, 42-154, 42-155, 42-156, 42-157, 42-158, 42-159, 42-160, 42-161, 42-162, 42-163, 42-164, 42-165, 42-166, 42-167, 42-168, 42-169, 42-171, 42-172, 42-173, 42-174, 42-175, 42-177, 42-178, 42-179, 42-180, 42-181, 42-182, 42-183, 42-184, 42-185, 43-54, 43-55, 43-56, 43-57, 43-58, 43-59, 43-60, 43-61, 43-	Compulsory acquisition of rights

Statutory undertaker	Plot(s)	Land requirement
Northumbrian Water Limited Cont'd	62, 43-81, 43-89, 43-91, 43-92, 43-96, 43-97, 43-100, 43-103, 44-10, 44-17, 44-80, 44-81, 44-86, 44-89, 44-91, 44-94, 44-95, 44-96, 44-98, 44-99, 44-100, 44-112, 45-29, 45-31, 45-33, 45-38, 45-42, 45-52, 45-121, 45-155, 45-160, 45-165, 45-168, 45-169, 46-23 and 46-24	Compulsory acquisition of rights
On Tower UK 1 Limited (telecoms operator)	28-115 and 28-138	Compulsory acquisition
On Tower UK 1 Limited (telecoms operator)	28-125, 28-127, 28-128 and 28-137	Compulsory acquisition of rights
On Tower UK 2 Limited (telecoms operator)	44-18, 45-80, 45-115 and 45-117	Compulsory acquisition
On Tower UK 2 Limited (telecoms operator)	44-11, 45-87, 45-89, 45-108 and 45-111	Compulsory acquisition of rights
On Tower UK 5 Limited (telecoms operator)	28-115 and 28-138	Compulsory acquisition
On Tower UK 5 Limited (telecoms operator)	28-125, 28-127, 28-128 and 28-137	Compulsory acquisition of rights
On Tower UK Limited (telecoms operator)	01-02, 01-04, 02-12, 04-81 and 04-105	Compulsory acquisition
On Tower UK Limited (telecoms operator)	01-01, 01-03, 01-08, 02-08, 02-11, 04-89 and 04-138	Compulsory acquisition of rights
Port of London Authority Limited	16-68,	Compulsory acquisition <u>of rights</u>
Port of London Authority Limited	15-10, 15-11, 15-12, 16-42, and 16-43,	Compulsory acquisition of <u>subsoil and restrictive covenants,</u>
Port of <u>Tilbury</u> London Limited	16-36, 16-37, 16-38, 16-39, 20-45, 20-52, 20-53, 20-58, 20-62, 20-65, 20-67, 20-68, 20-69, 20-81 and 23-68,	Compulsory acquisition,
Port of Tilbury London Limited,	16-02, 16-04, 16-05, 16-10, 16-12, 16-18, 16-19, 16-20, 16-22, 16-30, 16-32, 16-44, 16-54, 20-06, 20-07, 20-08, 20-09, 20-11, 20-17, 20-18, 20-23, 20-25, 20-41, 20-42, 20-47, 20-49, 20-50, 20-57, 20-61, 21-13, 21-14, 21-15, 21-	Compulsory acquisition <u>of rights</u>

Deleted: 16-36, 16-39, 20-45, 20-67, 20-69 and 20-81

Deleted: 44, 16-45, 16-46, 16-54, 20-49, 20-50

Deleted: 20-57

Deleted: rights

Deleted: Authority

Deleted: of subsoil and restrictive covenants

Deleted: 15-10, 15-11, 15-12, 16-41, 16-42 and 16-43

Moved (insertion) [3]

Deleted: 36

Deleted: 37

Deleted: 38

Deleted: 39,

Deleted: -45

Deleted: 52

Deleted: 53

Deleted: 58

Deleted: 62

Deleted: 65

Deleted: 67

Deleted: 68

Deleted: 69

Statutory undertaker	Plot(s)	Land requirement
Port of Tilbury London Limited Cont'd	16, 21-20, 21-24, 21-33, 21-35, 21-36, and 23-30	Compulsory acquisition of rights
Port of Tilbury London Limited	16-41	Compulsory acquisition of subsoil and restrictive covenants
Royal Mail Group Limited	24-17, 33-119 and 45-165	Compulsory acquisition of rights
RWE Generation UK PLC	16-37, 16-38, 19-39, 20-53, 20-62, 20-64, 20-68, 20-70, 20-73, 20-74, 22-26, 22-92, 22-93, 22-101, 22-115, 23-78, 23-86, 23-113, 23-117, 23-118 and 23-173	Compulsory acquisition
RWE Generation UK PLC	16-02, 16-04, 16-05, 16-19, 16-22, 20-06, 20-07, 20-08, 20-09, 20-11, 20-42, 21-14, 21-15, 21-16, 21-20, 21-24, 21-33, 21-35, 21-36, 22-04, 22-05, 22-06, 22-08, 22-10, 22-14, 23-95, 23-108, 23-133, 23-153, 23-157, 23-161 and 23-169	Compulsory acquisition of rights
South East Water Limited	01-12	Compulsory acquisition
South Eastern Power Networks PLC	03-11, 03-22, 03-34, 03-37, 03-55, 03-70, 03-107, 03-119, 03-147, 04-05, 04-09, 04-18, 04-20, 04-22, 04-27, 04-31, 04-32, 04-43, 04-49, 04-52, 04-59, 04-67, 04-69, 04-115, 04-116, 04-260, 06-24, 06-36, 06-52, 06-71, 06-157, 06-171, 06-175, 06-176, 06-180, 06-193, 06-196, 06-198, 06-206, 07-03, 07-12, 08-01, 13-03 and 13-09	Compulsory acquisition
South Eastern Power Networks PLC	03-07, 04-08, 04-12, 04-17, 04-259, 05-07, 06-205, 07-01, 07-02, 07-04, 07-05, 07-09, 07-11, 07-15, 07-27, 07-29, 08-08, 08-09, 08-12, 08-13, 08-14 and 08-15	Compulsory acquisition of rights
South Eastern Power Networks PLC	14-12	Compulsory acquisition of subsoil and restrictive covenants
Southern Gas Networks PLC	03-05, 03-06, 03-11, 03-13, 03-19, 03-21, 03-22, 03-24, 03-25, 03-28, 03-34, 03-35, 03-37, 03-42, 03-45, 03-48, 03-49, 03-50, 03-53, 03-54, 03-55, 03-56, 03-57, 03-58, 03-59, 03-63, 03-66, 03-69, 03-70, 03-84, 03-85, 03-120, 03-123, 03-127, 03-132, 03-133, 03-134, 03-136,	Compulsory acquisition

Deleted: 81

Deleted: 68

Deleted: 16-02, 16-04, 16-05, 16-19, 16-22, 20-06, 20-07, 20-08, 20-09, 20-11, 20-42, 21-13, 21-14, 21-15, 21-16, 21-20, 21-21 and 21-24¶
16-02, 16-04, 16-05, 16-10, 16-12, 16-18, 16-19, 16-20, 16-22, 16-30, 16-32, 16-44, 16-54, 20-06, 20-07, 20-08, 20-09, 20-11, 20-17, 20-18, 20-23, 20-25, 20-41, 20-42, 20-47, 20-49, 20-50, 20-57, 20-61, 21-13, 21-14, 21-15, 21-16, 21-20, 21-24, 21-33, 21-35, 21-36 and 23-30

Moved up [3]: ¶

¶
¶
Port of Tilbury London Limited¶
Cont'd

Deleted: rights¶

¶
¶
¶
Compulsory acquisition of rights

Statutory undertaker	Plot(s)	Land requirement
Southern Gas Networks PLC Cont'd	03-138, 03-152, 04-02, 04-15, 04-19, 04-20, 04-24, 04-51, 04-55, 04-114, 04-143, 04-193, 04-211, 04-214, 04-232, 04-260, 04-262, 06-20, 06-24, 06-36, 06-52, 06-61, 06-122, 06-127, 06-128, 06-133, 06-140, 06-142, 06-155, 06-162, 06-166, 06-177, 06-184, 06-195, 06-211, 07-10, 07-14, 07-16, 07-18, 07-19, 07-21, 07-25, 07-31, 11-19, 11-21, 11-25, 13-01, 13-02, 13-03 and 13-23	Compulsory acquisition
Southern Gas Networks PLC	03-07, 03-16, 03-112, 03-135, 04-259, 06-72, 06-78, 06-91, 06-96, 06-98, 06-107, 06-111, 06-113, 06-114, 06-115, 06-136, 06-137, 07-26, 07-27, 07-29, 07-40, 07-41, 10-06, 10-07, 10-09, 10-10, 12-09, 12-19, 13-12, 13-14, 13-21, 13-24, 13-25, 13-28 and 13-29	Compulsory acquisition of rights
Southern Water Services Limited	01-12, 03-05, 03-06, 03-11, 03-12, 03-13, 03-19, 03-22, 03-27, 03-28, 03-29, 03-31, 03-34, 03-35, 03-37, 03-38, 03-39, 03-40, 03-42, 03-44, 03-45, 03-46, 03-47, 03-49, 03-50, 03-53, 03-54, 03-55, 03-56, 03-57, 03-59, 03-62, 03-68, 03-69, 03-70, 03-71, 03-74, 03-75, 03-76, 03-79, 03-81, 03-84, 03-85, 03-86, 03-88, 03-91, 03-92, 03-93, 03-94, 03-95, 03-116, 03-120, 03-123, 03-127, 03-130, 03-133, 03-136, 03-145, 03-147, 03-149, 04-02, 04-09, 04-10, 04-11, 04-13, 04-15, 04-18, 04-19, 04-21, 04-22, 04-24, 04-26, 04-27, 04-29, 04-31, 04-34, 04-41, 04-44, 04-49, 04-51, 04-54, 04-55, 04-56, 04-59, 04-64, 04-67, 04-69, 04-70, 04-71, 04-74, 04-76, 04-77, 04-78, 04-80, 04-82, 04-84, 04-90, 04-91, 04-95, 04-102, 04-104, 04-105, 04-106, 04-110, 04-111, 04-113, 04-114, 04-115, 04-118, 04-119, 04-120, 04-121, 04-129, 04-131, 04-132, 04-136, 04-143, 04-144, 04-146, 04-147, 04-150, 04-155, 04-157, 04-158, 04-159, 04-160, 04-161, 04-163, 04-171, 04-173, 04-179, 04-180, 04-181, 04-182, 04-184, 04-186, 04-187, 04-193, 04-196, 04-197, 04-198, 04-199, 04-201, 04-202, 04-203, 04-204, 04-205, 04-206, 04-207, 04-211, 04-213, 04-214, 04-216, 04-217, 04-218, 04-220, 04-230, 04-232, 04-234, 04-238, 04-239, 04-241, 04-242, 04-245, 04-260, 04-262, 04-271, 04-272, 04-273, 06-02, 06-04, 06-05, 06-06, 06-07, 06-12, 06-13, 06-14, 06-15, 06-20, 06-21, 06-22, 06-23, 06-24, 06-28, 06-30, 06-31, 06-35, 06-36, 06-42, 06-43, 06-44, 06-45, 06-47, 06-48, 06-51, 06-52, 06-57, 06-58, 06-59, 06-60, 06-61, 06-62, 06-65, 06-66, 06-68, 06-69, 06-70, 06-71, 06-73, 06-74, 06-76, 06-77, 06-79, 06-80, 06-81, 06-82, 06-83, 06-84, 06-85, 06-87,	Compulsory acquisition

Statutory undertaker	Plot(s)	Land requirement
Southern Water Services Limited Cont'd	06-89, 06-90, 06-92, 06-94, 06-95, 06-97, 06-100, 06-101, 06-103, 06-106, 06-119, 06-120, 06-122, 06-125, 06-126, 06-128, 06-140, 06-141, 06-145, 06-146, 06-147, 06-154, 06-155, 06-156, 06-157, 06-162, 06-164, 06-166, 06-167, 06-168, 06-171, 06-177, 06-180, 06-181, 06-183, 06-184, 06-195, 06-200, 07-35, 07-43, 07-46, 07-47, 07-48, 07-49, 11-01, 11-10, 11-14, 11-16, 11-17, 11-18, 11-19, 11-20, 11-21, 11-23, 11-25, 11-26, 11-27, 11-28, 11-29, 11-30, 11-31, 11-32, 11-33, 11-34, 11-35, 11-36, 11-41, 11-42, 11-44, 11-45, 13-02, 13-03, 13-09, 13-10, 13-23, 13-35, 13-36, 13-37, 13-39, 13-43, 13-44, 13-82, 13-84, 13-86 and 13-87	Compulsory acquisition
Southern Water Services Limited	01-18, 03-07, 03-112, 03-135, 03-139, 03-140, 03-142, 04-07, 04-12, 04-17, 04-42, 04-45, 04-58, 04-63, 04-72, 04-89, 04-92, 04-149, 04-151, 04-152, 04-153, 04-215, 04-226, 04-229, 04-243, 04-244, 04-246, 04-247, 04-251, 04-259, 05-17, 05-18, 06-03, 06-19, 06-55, 06-67, 06-72, 06-78, 06-96, 06-98, 06-99, 06-102, 06-104, 06-107, 06-113, 06-114, 06-115, 06-131, 06-152, 07-27, 07-41, 07-42, 11-38, 11-39, 11-43, 13-12, 13-14, 13-15, 13-16, 13-17, 13-18, 13-19, 13-20, 13-21, 13-24, 13-25, 13-26, 13-28, 13-29, 13-32, 13-42, 13-54, 13-70 and 13-71	Compulsory acquisition of rights
Southern Water Services Limited	14-04, 14-08, 14-09 and 14-10	Compulsory acquisition of subsoil and restrictive covenants
Southern Water Services Limited	13-41, 13-50, 14-17 and 14-18	Compulsory acquisition of subsoil and restrictive covenants and temporary possession of land at the surface
Thames Water Utilities Limited	42-19, 42-29, 42-31, 42-32, 42-36, 42-41, 42-42, 42-48, 42-50, 42-58, 42-65, 42-68, 42-69, 42-98, 42-117, 42-118, 42-122, 42-125, 42-126 and 42-129	Compulsory acquisition
Thames Water Utilities Limited	42-05, 42-06, 42-11, 42-12, 42-131, 42-133, 42-134, 42-140, 42-144, 42-145, 42-146, 42-147, 42-148, 42-150, 42-152, 42-154, 42-155, 42-157, 42-158, 42-159, 42-160, 42-161, 42-162, 42-167, 43-58 and 43-103	Compulsory acquisition of rights

Statutory undertaker	Plot(s)	Land requirement
Thurrock Flexible Generation Limited	16-37, 16-38, 20-53, 20-58, 20-62, 20-63, 20-68, 23-68, 23-106, 24-04, 24-10, 24-60, 25-105, 25-107, 25-108, 25-113, 27-08, 27-10 and 27-18	Compulsory acquisition
Thurrock Flexible Generation Limited	16-02, 16-04, 16-05, 16-12, 16-19, 16-22, 16-32, 20-01, 20-06, 20-07, 20-08, 20-09, 20-10, 20-11, 20-12, 20-14, 20-18, 20-25, 20-41, 20-42, 20-75, 21-14, 21-15, 21-16, 21-20, 21-24, 21-25, 21-26, 21-29, 21-33, 21-35, 21-36, 23-08, 23-21, 23-22, 23-24, 23-26, 23-30, 23-120, 23-181, 23-182, 23-183, 23-184, 24-30, 24-32, 24-59, 27-02, 27-09, 28-139, 28-141, and 28-143	Compulsory acquisition of rights
UK Power Networks (Operations) Limited	23-92 and 23-94	Compulsory acquisition
UK Power Networks (Operations) Limited	23-97	Compulsory acquisition of rights
UK Power Networks (South East Services) Limited	04-27	Compulsory acquisition
UK Power Networks Holdings Limited	03-05, 03-06, 03-09, 03-12, 03-13, 03-15, 03-18, 03-19, 03-20, 03-21, 03-23, 03-24, 03-27, 03-28, 03-29, 03-30, 03-31, 03-37, 03-38, 03-39, 03-42, 03-44, 03-45, 03-46, 03-47, 03-48, 03-49, 03-50, 03-53, 03-54, 03-55, 03-56, 03-57, 03-58, 03-59, 03-63, 03-65, 03-66, 03-67, 03-68, 03-77, 03-78, 03-81, 03-88, 03-89, 03-95, 03-97, 03-108, 03-109, 03-114, 03-115, 03-117, 03-118, 03-120, 03-122, 03-123, 03-124, 03-125, 03-127, 03-128, 03-129, 03-130, 03-131, 03-132, 03-134, 03-136, 03-138, 03-145, 03-148, 03-152, 04-01, 04-02, 04-05, 04-06, 04-09, 04-10, 04-11, 04-13, 04-15, 04-18, 04-19, 04-20, 04-21, 04-22, 04-23, 04-24, 04-26, 04-27, 04-29, 04-30, 04-31, 04-32, 04-33, 04-34, 04-35, 04-40, 04-41, 04-44, 04-47, 04-48, 04-49, 04-50, 04-51, 04-52, 04-54, 04-55, 04-56, 04-57, 04-59, 04-60, 04-64, 04-65, 04-66, 04-67, 04-68, 04-69, 04-71, 04-75, 04-78, 04-79, 04-80, 04-82, 04-83, 04-84, 04-87, 04-88, 04-90, 04-91, 04-95, 04-97, 04-102, 04-104, 04-105, 04-106, 04-113, 04-114, 04-115, 04-116, 04-119, 04-120, 04-121, 04-125, 04-126, 04-127, 04-129, 04-131, 04-132, 04-133, 04-134, 04-135, 04-136, 04-142, 04-143, 04-144, 04-146, 04-147, 04-150, 04-163, 04-165, 04-166, 04-167, 04-168, 04-169, 04-170, 04-171, 04-172, 04-173, 04-174, 04-175, 04-176, 04-177, 04-178, 04-179, 04-180, 04-182, 04-183, 04-	Compulsory acquisition

Deleted: Power

Deleted: Power

Deleted: 27, 23-

Deleted: 31, 23-34, 23-

Statutory undertaker	Plot(s)	Land requirement
UK Power Networks Holdings Limited Cont'd	186, 04-187, 04-188, 04-189, 04-190, 04-191, 04-192, 04-193, 04-194, 04-195, 04-196, 04-204, 04-206, 04-207, 04-211, 04-212, 04-214, 04-216, 04-217, 04-219, 04-220, 04-221, 04-222, 04-224, 04-231, 04-232, 04-234, 04-235, 04-236, 04-238, 04-240, 04-241, 04-242, 04-262, 04-271, 04-272, 04-273, 06-02, 06-04, 06-05, 06-06, 06-07, 06-12, 06-13, 06-15, 06-20, 06-24, 06-25, 06-26, 06-29, 06-30, 06-31, 06-32, 06-33, 06-34, 06-35, 06-45, 06-47, 06-59, 06-60, 06-61, 06-62, 06-65, 06-66, 06-68, 06-69, 06-76, 06-77, 06-81, 06-82, 06-84, 06-85, 06-87, 06-88, 06-89, 06-90, 06-92, 06-95, 06-97, 06-103, 06-105, 06-106, 06-108, 06-118, 06-119, 06-120, 06-125, 06-126, 06-128, 06-140, 06-141, 06-142, 06-143, 06-145, 06-147, 06-154, 06-155, 06-156, 06-157, 06-162, 06-164, 06-165, 06-166, 06-174, 06-175, 06-176, 06-177, 06-179, 06-180, 06-181, 06-183, 06-184, 06-185, 06-186, 06-189, 06-190, 06-192, 06-193, 06-194, 06-195, 06-197, 06-198, 06-199, 06-200, 06-203, 08-01, 08-02, 08-03, 09-01, 10-01, 10-03, 10-13, 10-14, 11-10, 11-19, 11-22, 11-23, 11-26, 11-28, 11-29, 11-32, 11-35, 11-37, 11-42, 11-44, 11-45, 11-49, 11-55, 11-58, 11-72, 13-02, 13-10, 19-01, 19-03, 19-09, 19-32, 19-33, 19-45, 19-47, 20-45, 20-58, 20-59, 20-60, 20-63, 20-67, 20-77, 20-79, 20-80, 20-82, 20-83, 20-85, 20-86, 22-28, 22-40, 22-45, 22-46, 22-59, 22-72, 22-77, 23-51, 23-68, 23-73, 23-74, 23-75, 23-77, 23-78, 23-80, 23-81, 23-82, 23-83, 23-84, 23-85, 23-86, 23-87, 23-89, 23-92, 23-93, 23-94, 24-02, 24-10, 24-11, 24-14, 24-15, 24-16, 24-18, 24-19, 24-20, 24-21, 24-51, 24-55, 24-61, 24-64, 24-65, 24-70, 24-73, 24-75, 24-76, 24-77, 24-78, 24-79, 24-85, 24-86, 24-87, 24-89, 24-94, 24-97, 24-101, 24-104, 24-106, 24-107, 24-117, 24-118, 24-119, 24-122, 24-132, 24-135, 24-146, 24-155, 26-03, 26-04, 26-05, 26-06, 26-08, 26-09, 26-11, 26-14, 26-15, 26-16, 27-63, 28-25, 28-36, 28-55, 28-76, 28-80, 28-81, 28-84, 28-85, 28-86, 28-87, 28-88, 28-90, 28-93, 28-94, 28-95, 28-96, 28-101, 28-102, 28-108, 28-109, 28-110, 28-111, 28-112, 28-113, 28-115, 28-119, 28-120, 28-121, 29-07, 29-08, 29-09, 29-14, 29-22, 29-25, 29-30, 29-32, 29-34, 29-35, 29-36, 29-38, 29-40, 29-41, 29-44, 29-45, 29-46, 29-47, 29-58, 29-60, 29-64, 29-67, 29-68, 29-69, 29-70, 29-71, 29-72, 29-73, 29-74, 29-77, 29-78, 29-79, 29-81, 29-84, 29-85, 29-86, 29-89, 29-90, 29-91, 29-98, 29-99, 29-100, 29-103, 29-106, 29-107, 29-109, 29-110, 29-112,	Compulsory acquisition

Statutory undertaker	Plot(s)	Land requirement
UK Power Networks Holdings Limited Cont'd	29-116, 29-117, 29-118, 29-119, 29-120, 29-122, 29-125, 29-126, 29-129, 29-133, 29-135, 29-136, 29-141, 29-145, 29-147, 29-152, 29-153, 29-155, 29-157, 29-159, 29-160, 29-163, 29-167, 29-177, 29-179, 29-181, 29-188, 29-190, 29-197, 29-199, 29-200, 29-201, 29-204, 29-207, 29-208, 29-210, 29-214, 29-216, 29-217, 29-220, 29-221, 29-222, 29-223, 29-224, 29-225, 29-226, 29-227, 29-228, 29-229, 29-232, 29-233, 29-234, 29-235, 29-255, 29-259, 29-260, 29-261, 29-265, 29-274, 29-275, 29-278, 29-280, 29-281, 30-03, 30-13, 30-15, 30-18, 31-03, 31-23, 31-24, 31-25, 31-27, 31-30, 31-31, 32-56, 32-62, 32-64, 32-68, 32-69, 32-70, 32-71, 32-73, 32-74, 32-75, 32-76, 32-77, 32-82, 32-86, 32-87, 32-88, 32-89, 32-90, 32-100, 32-107, 32-108, 32-112, 32-113, 32-114, 32-132, 32-146, 33-07, 33-15, 33-16, 33-23, 33-25, 33-27, 33-28, 33-29, 33-31, 33-32, 33-33, 33-58, 33-59, 33-65, 33-73, 33-85, 33-96, 33-97, 33-102, 33-193, 33-204, 33-213, 33-218, 34-34, 34-35, 34-36, 34-37, 35-43, 35-45, 35-62, 35-64, 38-05, 38-08, 38-11, 38-12, 38-21, 39-24, 39-34, 39-35, 39-38, 39-43, 39-44, 39-45, 39-47, 39-48, 39-51, 39-53, 39-58, 39-60, 39-62, 39-63, 40-05, 40-14, 40-15, 40-16, 40-25, 40-26, 41-21, 41-22, 42-15, 42-19, 42-20, 42-29, 42-30, 42-39, 42-42, 42-43, 42-47, 42-51, 42-53, 42-60, 42-61, 42-64, 42-66, 42-69, 42-88, 42-98, 42-111, 42-117, 42-118, 42-122, 43-04, 43-06, 43-08, 43-12, 43-14, 43-20, 43-21, 43-22, 43-23, 43-24, 43-25, 43-30, 43-32, 43-33, 43-34, 43-36, 43-42, 43-44, 43-50, 43-51, 43-52, 44-15, 44-19, 44-31, 44-32, 44-37, 44-49, 44-55, 44-61, 44-70, 44-78, 44-82, 45-53, 45-64, 45-80, 45-113, 45-114, 45-117, 45-118, 46-07, 46-10, 46-14, 46-18, 46-21, 46-28, 46-35, 46-38, 46-39, 46-40, 47-29 and 47-31	Compulsory acquisition
UK Power Networks Holdings Limited	03-02, 03-17, 03-87, 03-96, 03-98, 03-135, 03-139, 03-142, 03-146, 04-42, 04-45, 04-58, 04-61, 04-63, 04-89, 04-92, 04-93, 04-94, 04-98, 04-122, 04-128, 04-138, 04-145, 04-148, 04-149, 04-151, 04-152, 04-153, 04-223, 04-226, 04-227, 04-228, 04-244, 04-247, 04-249, 04-252, 04-266, 04-268, 04-274, 05-07, 05-08, 05-12, 05-17, 05-18, 06-03, 06-46, 06-55, 06-56, 06-67, 06-72, 06-78, 06-96, 06-99, 06-117, 06-121, 06-139, 10-05, 10-08, 10-09, 11-43, 11-46, 11-47, 12-08, 12-09, 12-12, 12-14, 12-15, 12-17, 12-18, 12-19, 12-20, 13-12, 13-14, 13-15, 13-16, 13-17, 13-18, 13-19, 13-21, 13-24, 13-25, 13-26, 13-27, 13-28, 13-29, 13-30, 13-34,	Compulsory acquisition of rights

Statutory undertaker	Plot(s)	Land requirement
UK Power Networks Holdings Limited Cont'd	13-55, 13-56, 13-72, 16-02, 16-04, 16-05, 19-05, 20-01, 20-07, 20-08, 20-09, 20-11, 20-12, 20-13, 20-14, 20-16, 20-17, 20-18, 20-28, 20-32, 21-13, 21-14, 21-15, 21-16, 21-17, 21-20, 21-23, 21-24, 21-25, 21-26, 21-28, 21-29, 21-33, 21-35, 21-36, 22-27, 22-53, 22-54, 22-55, 23-26, 23-28, 23-29, 23-30, 23-32, 23-33, 23-41, 23-44, 23-45, 23-46, 23-47, 23-48, 23-49, 23-50, 23-53, 23-54, 23-55, 23-56, 23-57, 23-59, 23-60, 23-61, 23-63, 23-65, 23-66, 23-67, 23-69, 23-72, 23-76, 23-88, 23-90, 23-91, 23-95, 23-97, 23-108, 23-112, 23-123, 23-125, 23-128, 23-129, 23-130, 23-132, 23-135, 23-139, 23-181, 23-182, 23-183, 23-184, 24-17, 24-22, 24-23, 24-45, 24-62, 24-69, 24-81, 24-83, 24-84, 24-92, 24-93, 24-95, 24-96, 24-98, 24-99, 24-100, 24-103, 24-124, 24-130, 24-133, 24-148, 24-150, 24-152, 24-165, 24-168, 24-176, 25-01, 25-02, 25-03, 25-06, 25-08, 25-09, 25-10, 25-11, 25-12, 25-13, 25-14, 25-15, 25-16, 25-17, 25-18, 25-19, 25-20, 25-21, 25-22, 25-23, 25-24, 25-27, 25-35, 25-36, 25-37, 25-41, 25-42, 25-44, 25-45, 25-46, 25-47, 25-48, 25-49, 25-50, 25-51, 25-56, 25-58, 25-59, 25-60, 25-61, 25-62, 25-65, 25-66, 25-67, 25-68, 25-69, 25-70, 25-71, 25-72, 25-73, 25-74, 25-75, 25-78, 25-81, 25-82, 25-83, 25-85, 25-86, 25-87, 25-88, 25-89, 25-90, 25-91, 25-92, 26-17, 26-18, 26-19, 26-20, 26-21, 26-33, 26-35, 26-50, 27-01, 27-44, 27-53, 27-54, 27-60, 27-61, 27-62, 27-70, 27-71, 27-74, 27-76, 27-77, 27-78, 27-80, 27-92, 27-93, 27-96, 28-04, 28-05, 28-06, 28-08, 28-09, 28-11, 28-27, 28-30, 28-35, 28-42, 28-45, 28-46, 28-50, 28-51, 28-64, 28-67, 28-70, 28-71, 28-73, 28-125, 28-127, 28-128, 28-134, 29-03, 29-04, 29-11, 29-13, 29-62, 29-63, 29-65, 29-113, 29-115, 29-202, 29-213, 29-231, 29-236, 29-237, 29-238, 29-242, 29-248, 29-249, 29-250, 29-258, 29-262, 29-266, 29-267, 29-268, 29-277, 29-282, 29-283, 30-02, 30-04, 30-06, 30-07, 30-09, 30-10, 30-11, 30-76, 30-78, 30-80, 31-10, 31-14, 32-49, 32-58, 32-91, 32-136, 32-138, 32-143, 32-144, 32-157, 32-164, 32-178, 33-49, 33-71, 33-77, 33-78, 33-79, 33-80, 33-81, 33-83, 33-86, 33-88, 33-89, 33-90, 33-91, 33-93, 33-94, 33-99, 33-100, 33-101, 33-104, 33-105, 33-108, 33-109, 33-110, 33-112, 33-113, 33-114, 33-117, 33-119, 33-120, 33-121, 33-122, 33-123, 33-124, 33-125, 33-126, 33-127, 33-128, 33-129, 33-130, 33-131, 33-132, 33-133, 33-134, 33-135, 33-136, 33-137, 33-138, 33-139, 33-140, 33-141, 33-142, 33-143, 33-144, 33-145, 33-146, 33-147,	Compulsory acquisition of rights

Deleted: 19, 23-

Deleted: 27, 23-

Deleted: 31, 23-

Deleted: , 23-34

Deleted: 121, 23-

Deleted: 116, 24-

Deleted: , 24-174

Statutory undertaker	Plot(s)	Land requirement
UK Power Networks Holdings Limited Cont'd	33-148, 33-149, 33-150, 33-151, 33-152, 33-153, 33-155, 33-156, 33-157, 33-158, 33-159, 33-160, 33-162, 33-164, 33-165, 33-167, 33-168, 33-169, 33-170, 33-171, 33-172, 33-174, 33-176, 33-177, 33-178, 33-181, 33-182, 33-183, 33-187, 33-188, 33-189, 33-190, 33-191, 33-192, 33-195, 33-196, 33-197, 33-199, 33-200, 33-202, 33-203, 33-205, 33-206, 33-207, 33-208, 33-209, 33-210, 33-211, 33-212, 33-215, 33-217, 33-219, 33-221, 33-225, 33-227, 33-228, 33-230, 33-231, 33-232, 33-233, 33-239, 33-241, 33-243, 33-244, 33-245, 33-246, 33-247, 33-251, 33-258, 33-264, 33-267, 33-269, 33-272, 33-274, 33-284, 33-300, 33-301, 33-302, 34-01, 34-03, 34-05, 34-33, 34-38, 34-39, 36-01, 36-02, 38-01, 38-13, 38-22, 38-31, 38-32, 38-33, 39-18, 39-20, 39-21, 39-23, 39-27, 39-28, 39-33, 39-50, 39-52, 39-55, 39-57, 39-65, 39-66, 39-67, 39-83, 41-05, 41-10, 41-11, 41-23, 42-01, 42-02, 42-05, 42-08, 42-10, 42-13, 42-14, 42-21, 42-22, 42-25, 42-34, 42-115, 42-131, 42-139, 42-140, 42-141, 42-142, 42-143, 42-144, 42-145, 42-146, 42-147, 42-148, 42-149, 42-150, 42-151, 42-152, 42-153, 42-154, 42-155, 42-156, 42-157, 42-158, 42-159, 42-172, 42-173, 42-174, 42-175, 42-176, 42-178, 42-183, 42-185, 43-07, 43-09, 43-18, 43-19, 43-35, 43-47, 43-53, 43-54, 43-55, 43-56, 43-57, 43-58, 43-59, 43-60, 43-61, 43-62, 43-81, 43-89, 43-91, 43-92, 43-97, 43-100, 43-104, 43-105, 43-106, 43-107, 43-108, 43-109, 43-110, 43-111, 44-09, 44-10, 44-16, 44-17, 44-68, 44-86, 44-89, 44-91, 44-95, 44-96, 44-98, 45-87, 45-89, 45-111, 45-120, 45-121, 46-04, 46-26, 46-55, and 47-26	Compulsory acquisition of rights
UK Power Networks Holdings Limited	13-47, 14-11 and 15-17	Compulsory acquisition of subsoil and restrictive covenants and temporary possession of land at the surface
UK Power Networks Services (Contracting) Limited	04-196, 04-198, 04-199, 04-201, 04-202, 04-205, 04-206, 04-207, 04-213, 04-230, 04-239, 04-272, 04-273, 06-48, 06-62, 06-68, 06-82, 06-141, 06-165 and 06-169	Compulsory acquisition
UK Power Networks Services (Contracting) Limited	04-215, 04-229, 04-243, 06-55, 06-67, 06-117 and 06-121	Compulsory acquisition of rights

Statutory undertaker	Plot(s)	Land requirement
UK Power Networks Services (South East) Limited	07-03 and 07-12	Compulsory acquisition
UK Power Networks Services (South East) Limited	07-04, 07-09 and 07-11	Compulsory acquisition of rights
Verizon UK Limited (telecoms operator)	26-09, 26-10, 26-11, 26-12, 26-13, 26-14, 26-16, 28-75, 28-76, 28-80, 28-85, 28-86, 28-88, 28-90, 28-93, 28-94, 28-95, 28-96, 28-99, 28-101, 28-111, 28-112, 28-114, 28-116, 28-119, 28-121, 28-126, 29-25, 29-41, 29-80, 29-114, 29-142, 29-144, 29-149, 29-150, 29-154, 29-158, 29-162, 29-165, 29-240, 29-244, 30-03, 32-123, 32-126, 32-127, 33-14, 33-15, 33-60, 33-76, 33-95, 34-07, 34-08, 34-11 and 34-34	Compulsory acquisition
Verizon UK Limited (telecoms operator)	25-10, 25-11, 25-12, 25-15, 25-16, 25-17, 25-18, 25-19, 25-20, 25-21, 25-22, 25-24, 25-27, 25-35, 25-41, 25-43, 25-46, 25-47, 25-48, 25-51, 25-56, 25-59, 25-61, 25-62, 25-63, 25-64, 25-65, 25-67, 25-68, 26-50, 28-51, 28-100, 28-132, 32-124, 32-128, 32-129, 32-130, 32-133, 32-135, 32-136, 32-159, 32-160 and 32-168	Compulsory acquisition of rights
Virgin Media Limited (telecoms operator)	13-10, 13-23, 13-35, 13-37, 13-39, 13-44, 13-82, 13-84, 13-86, 16-37, 16-38, 20-53, 20-62, 20-68, 24-11, 24-18, 24-20, 24-54, 24-57, 24-58, 24-60, 24-61, 24-72, 24-73, 24-75, 24-97, 24-108, 24-110, 24-114, 24-115, 24-119, 24-122, 28-55, 28-80, 28-81, 28-85, 28-86, 28-88, 28-90, 28-93, 28-94, 28-95, 28-96, 28-99, 28-101, 28-102, 28-110, 28-111, 28-112, 28-119, 28-121, 28-122, 28-123, 32-108, 32-132, 32-146, 39-38, 39-41, 39-43, 39-47, 39-60 and 39-62	Compulsory acquisition
Virgin Media Limited (telecoms operator)	13-12, 13-14, 13-15, 13-16, 13-17, 13-18, 13-19, 13-21, 13-26, 13-29, 13-30, 13-32, 13-34, 13-54, 13-70, 13-71, 16-02, 16-04, 16-05, 16-19, 16-22, 20-06, 20-07, 20-08, 20-09, 20-11 , 20-42 , 21-14 , 21-15 , 21-16 , 21-20, 21-24, 21-33, 21-35, 21-36, 24-03, 24-05, 24-62, 24-95, 25-15, 25-16, 25-21, 25-22, 25-25, 25-26, 25-27, 25-30, 25-32, 25-34, 25-39, 25-40, 25-41, 25-43, 25-44, 25-45, 25-47, 25-48, 25-51, 25-56, 25-61, 25-62, 25-63, 25-64, 25-65, 25-67, 25-68, 25-84, 25-95, 25-101, 25-106, 25-109, 26-21, 26-30, 26-35, 26-38, 28-50, 28-51, 28-100, 28-131, 28-133, 31-10, 31-15, 32-136, 32-139, 32-140, 32-142, 32-155, 32-160, 39-31, 39-54, 39-59, 42-145, 42-147, 42-148, 42-149, 42-151, 42-153, 42-155, 42-156, 42-157, 42-	Compulsory acquisition of rights

Statutory undertaker	Plot(s)	Land requirement
Virgin Media Limited (telecoms operator) Cont'd	158, 42-162, 42-163, 42-164, 42-165, 42-167, 42-171, 42-172, 42-174, 42-178, 42-182, 42-184, and 42-185	Compulsory acquisition of rights
Vodafone Limited (telecoms operator)	06-06, 06-76, 06-82, 06-141, 06-145, 06-147, 06-154, 06-155, 06-156, 06-157, 06-167, 08-01, 08-02, 08-03, 08-04, 08-05, 11-01, 11-08, 11-09, 11-10, 11-11, 11-14, 11-35, 11-36, 11-37, 11-51, 11-58, 11-66, 12-10, 13-03, 13-09, 13-23, 13-35, 13-37, 13-39, 13-44, 13-52, 13-58, 13-82, 13-84, 13-87, 13-91, 13-92, 23-51, 24-107, 24-114, 24-115, 24-117, 24-118, 26-08, 28-55, 28-86, 28-88, 28-90, 28-93, 28-94, 28-95, 28-96, 28-99, 28-101, 28-102, 28-110, 28-112, 28-115, 28-116, 28-117, 28-119, 28-121, 28-122, 28-123, 31-26, 32-132, 32-146, 39-34, 39-38, 39-44, 39-45, 39-47, 39-48, 39-49, 39-51, 39-53, 39-56, 39-60, 39-61, 39-62, 45-30, 45-76, 45-80, 45-81, 45-86, 45-95, 45-96, 45-101, 45-103, 45-114, 45-124, 45-125, 45-128, and 45-129	Compulsory acquisition
Vodafone Limited (telecoms operator)	06-46, 06-56, 06-117, 06-121, 06-152, 06-158, 08-07, 08-08, 08-09, 08-10, 08-11, 08-12, 11-73, 12-08, 12-12, 12-14, 12-15, 12-17, 12-18, 13-12, 13-26, 13-28, 13-32, 13-54, 13-65, 13-70, 13-71, 13-72, 13-74, 13-75, 13-85, 16-02, 20-07, 20-08, 20-10, 20-11, 20-12, 20-18, 20-19, 20-20, 21-14, 21-20, 21-33, 21-35, 21-36, 23-30, 23-47, 23-57, 23-61, 23-63, 23-64, 23-65, 23-71, 23-72, 24-83, 24-92, 24-93, 24-95, 24-98, 24-99, 24-100, 24-109, 24-113, 24-124, 25-13, 25-14, 25-15, 25-16, 25-17, 25-18, 25-19, 25-21, 25-35, 25-46, 25-59, 25-66, 25-70, 25-71, 25-72, 25-73, 25-75, 25-81, 25-82, 25-83, 25-85, 25-86, 25-87, 25-88, 25-89, 25-90, 25-91, 25-92, 26-50, 27-67, 27-68, 27-69, 27-70, 27-71, 27-74, 27-75, 27-76, 27-80, 27-96, 28-51, 28-100, 28-124, 28-131, 31-10, 31-15, 32-136, 32-139, 32-140, 32-141, 32-142, 32-145, 32-157, 32-164, 32-178, 32-179, 39-31, 39-54, 39-59, 42-159, 42-160, 42-161, 42-162, 42-167, 42-173, 42-174, 42-175, 42-177, 42-178, 42-179, 42-181, 42-182, 42-185, 44-90, 44-112, 45-71, 45-87, 45-89, 45-112, and 45-121	Compulsory acquisition of rights
Vodafone Limited (telecoms operator)	15-17	Compulsory acquisition of subsoil and restrictive covenants and temporary

Deleted: 116, 24-

Statutory undertaker	Plot(s)	Land requirement
Vodafone Limited (telecoms operator) Cont'd		possession of land at the surface
Zayo Group UK Ltd (telecoms operator)	26-10, 26-11, 26-12, 26-13, 29-25, 29-36, 29-41, 29-64, 29-77, 29-80, 29-82, 29-87, 29-93, 29-97, 29-98, 29-107, 29-110, 29-114, 29-116, 29-121, 29-122, 29-125, 29-128, 29-129, 29-131, 29-133, 29-136, 29-142, 29-144, 29-145, 29-149, 29-150, 29-153, 29-154, 29-158, 29-162, 29-165, 29-240, 29-244, 33-14, 33-15, 33-60, 33-76, 33-95, 34-07, 34-08, 34-11 and 34-34	Compulsory acquisition
Zayo Group UK Ltd (telecoms operator)	29-61, 33-113, 33-119, 33-120, 33-122, 33-125, 33-127, 33-130, 33-131, 33-133, 33-136, 33-137, 33-138, 33-140, 33-142, 33-144, 33-145, 33-146, 33-147, 33-148, 33-149, 33-150, 33-151, 33-152, 33-153, 33-156, 33-157, 33-159, 33-162, 33-164, 33-166, 33-167, 33-168, 33-170, 33-171, 33-174, 33-177, 33-181, 33-182, 33-190, 33-192, 33-195, 33-197, 33-200, 33-203, 33-205, 33-209, 33-212, 33-215, 33-217, 33-219, 33-220, 33-222, 33-239, 33-251, 33-253, 33-258, 33-264, 33-267, 33-271, 33-274 and 33-287	Compulsory acquisition of rights

Annex A Schedule of Works - details of the purpose for which compulsory acquisition and temporary possession powers are sought

- A.1.1 The specific purposes for which each plot of Land subject to compulsory acquisition powers is required are set out in the tables in this Annex. The first column of each table identifies the plot number (as shown on the Land Plans) and used in the Book of Reference (Application document 4.2). Plots can be grouped in each row to the extent that they relate to the same Work. The second column of each table sets out the corresponding Works numbers as shown on the Works Plans and the broad uses for which the plot in question is required.
- A.1.2 The tables in this Annex A should be read in conjunction with and by reference to the:
- a. Land Plans (Application document 2.2)
 - b. Works Plans (Application document 2.6); and
 - c. Draft DCO (Application document 3.1)

Table 1: Permanent Acquisition of Land - by plot number			Summary of change (blank if no change)
Land plans plot ref.	DCO Work No(s).	Purpose for which the land is required:	
01-02	E1	Permanent acquisition required for: Implementation of environmental works to create a compensatory habitat site for nitrogen deposition	
01-04	E1	Permanent acquisition required for: Implementation of environmental works to create a compensatory habitat site for nitrogen deposition	
01-06	E1	Permanent acquisition required for: Implementation of environmental works to create a compensatory habitat site for nitrogen deposition	
01-07	E1	Permanent acquisition required for: Implementation of environmental works to create a compensatory habitat site for nitrogen deposition	
01-12	E1	Permanent acquisition required for: Implementation of environmental works to create a compensatory habitat site for nitrogen deposition	
01-14	E1	Permanent acquisition required for: Implementation of environmental works to create a compensatory habitat site for nitrogen deposition	
02-02	E2	Permanent acquisition required for: Implementation of environmental works to create a compensatory habitat site for nitrogen deposition	
02-12	E1	Permanent acquisition required for: Implementation of environmental works to create a compensatory habitat site for nitrogen deposition	
03-01	1F, MU3 and MU4	Permanent acquisition required for: Construction of the new A2 westbound link road, including a new section of highway, two-lane single carriageway, between the southbound carriageway of the existing A289 and the westbound carriageway of the existing A2 mainline Utility works, including the installation or diversion of underground utilities within a multi-utility corridor	
03-05	1A, 1F and MU3	Permanent acquisition required for: Improvement works to the westbound carriageway of the existing A2 mainline Construction of the new A2 westbound link road, including a new section of highway, two-lane single carriageway, between the southbound carriageway of the existing A289 and the westbound carriageway of the existing A2 mainline	

Table 1: Permanent Acquisition of Land - by plot number			Summary of change (blank if no change)
Land plans plot ref.	DCO Work No(s).	Purpose for which the land is required:	
03-05 Cont'd		Utility works, including the installation or diversion of underground utilities within a multi-utility corridor	
03-06	1A, 1C, 1M and G1a	<p>Permanent acquisition required for:</p> <p>Improvement works to the eastbound carriageway of the existing A2 mainline</p> <p>Construction of the new A2 eastbound link road, including</p> <ul style="list-style-type: none"> - construction of a new section of highway of two-lane link road, between the eastbound carriageway of the existing A2 mainline and the northbound carriageway of the existing A289 - construction of a new section of single-carriageway local road <p>Construction of a new highway, one-lane single carriageway, between the realigned Brewers Road and the new A2 eastbound link road</p> <p>Installation of a medium-pressure gas pipeline</p>	
03-09	1F, MU2, MU3 and MU4	<p>Permanent acquisition required for:</p> <p>Construction of the new A2 westbound link road, including a new section of highway, two-lane single carriageway, between the southbound carriageway of the existing A289 and the westbound carriageway of the existing A2 mainline</p> <p>Utility works, including the installation or diversion of underground utilities within a multi-utility corridor</p>	
03-10	1C and G1a	<p>Permanent acquisition required for:</p> <p>Construction of the new A2 eastbound link road, including a new section of highway of two-lane link road, between the eastbound carriageway of the existing A2 mainline and the northbound carriageway of the existing A289</p> <p>Installation of a medium-pressure gas pipeline</p>	
03-11	1F, MU3 and MU4	<p>Permanent acquisition required for:</p> <p>Construction of the new A2 westbound link road, including a new section of highway, two-lane single carriageway, between the southbound carriageway of the existing A289 and the westbound carriageway of the existing A2 mainline</p> <p>Utility works, including the installation or diversion of underground utilities within a multi-utility corridor</p>	
03-12	1A, 1F, MU2 and MU3	<p>Permanent acquisition required for:</p> <p>Improvement works to the westbound carriageway of the existing A2 mainline</p> <p>Construction of the new A2 westbound link road, including a new section of highway, two-lane single carriageway, between the southbound carriageway of the existing A289 and the westbound carriageway of the existing A2 mainline</p>	

Table 1: Permanent Acquisition of Land - by plot number			Summary of change (blank if no change)
Land plans plot ref.	DCO Work No(s).	Purpose for which the land is required:	
03-12 Cont'd		Utility works, including the installation or diversion of underground utilities within a multi-utility corridor	
03-13	1A, 1C, 1F, MU2 and MU3	<p>Permanent acquisition required for:</p> <p>Construction of an improved section of the existing M2 and the improvement works to the A2, including</p> <ul style="list-style-type: none"> - improvement works to the eastbound carriageway of the existing A2 mainline - improvement works to the westbound carriageway of the existing A2 mainline <p>Construction of the new A2 eastbound link road, including</p> <ul style="list-style-type: none"> - construction of a new section of highway of two-lane link road, between the eastbound carriageway of the existing A2 mainline and the northbound carriageway of the existing A289 - construction of a new public right of way between Park Pale and Shorne Woods <p>Construction of the new A2 westbound link road, including a new section of highway, two-lane single carriageway, between the southbound carriageway of the existing A289 and the westbound carriageway of the existing A2 mainline</p> <p>Utility works, including the installation or diversion of underground utilities within a multi-utility corridor</p>	
03-15	1F, MU2 and MU3	<p>Permanent acquisition required for:</p> <p>Construction of the new A2 westbound link road, including a new section of highway, two-lane single carriageway, between the southbound carriageway of the existing A289 and the westbound carriageway of the existing A2 mainline</p> <p>Utility works, including the installation or diversion of underground utilities within a multi-utility corridor</p>	
03-18	1C and G1a	<p>Permanent acquisition required for:</p> <p>Construction of the new A2 eastbound link road, including a new section of highway of two-lane link road, between the eastbound carriageway of the existing A2 mainline and the northbound carriageway of the existing A289</p> <p>Installation of a medium-pressure gas pipeline</p>	
03-19	1A	<p>Permanent acquisition required for:</p> <p>Construction of an improved section of the existing M2 and the improvement works to the A2, including</p> <ul style="list-style-type: none"> - improvement works to the eastbound carriageway of the existing A2 mainline - improvement works to the westbound carriageway of the existing A2 mainline 	
03-20	1C and G1a	<p>Permanent acquisition required for:</p> <p>Construction of the new A2 eastbound link road, including a new section of highway of two-lane link road, between the eastbound carriageway of the existing A2 mainline and the northbound carriageway of the existing A289</p>	

Table 1: Permanent Acquisition of Land - by plot number			Summary of change (blank if no change)
Land plans plot ref.	DCO Work No(s).	Purpose for which the land is required:	
03-20 Cont'd		Installation of a medium-pressure gas pipeline	
03-21	1C, G1a and MU1	Permanent acquisition required for: Construction of a new section of single-carriageway local road Installation of a medium-pressure gas pipeline Utility works, including the installation or diversion of underground utilities within a multi-utility corridor	
03-22	1F, MU2 and MU3	Permanent acquisition required for: Construction of the new A2 westbound link road, including a new section of highway, two-lane single carriageway, between the southbound carriageway of the existing A289 and the westbound carriageway of the existing A2 mainline Utility works, including the installation or diversion of underground utilities within a multi-utility corridor	
03-23	E3, G1a, MU1, MU2 and ULH16	Permanent acquisition required for: Implementation of environmental mitigation works to create a site for ancient woodland planting compensation, including the construction of a new bat barn structure Installation of a medium-pressure gas pipeline Utility works, including the installation or diversion of underground utilities within a multi-utility corridor The establishment of a temporary utilities logistic hub for facilitating utility works	
03-24	1C, G1a and MU1	Permanent acquisition required for: Construction of a new section of single-carriageway local road Installation of a medium-pressure gas pipeline Utility works, including the installation or diversion of underground utilities within a multi-utility corridor	
03-25	1C, G1a and MU1	Permanent acquisition required for: Construction of a new section of single-carriageway local road Installation of a medium-pressure gas pipeline	

Table 1: Permanent Acquisition of Land - by plot number			Summary of change (blank if no change)
Land plans plot ref.	DCO Work No(s).	Purpose for which the land is required:	
03-25 Cont'd		Utility works, including the installation or diversion of underground utilities within a multi-utility corridor	
03-26	1C, E3, G1a and MU1	Permanent acquisition required for: Construction of a new section of single-carriageway local road Implementation of environmental mitigation works to create a site for ancient woodland planting compensation, including the construction of a new bat barn structure Installation of a medium-pressure gas pipeline Utility works, including the installation or diversion of underground utilities within a multi-utility corridor	
03-27	1C, G1a, MU1, MU2 and MU3	Permanent acquisition required for: Construction of the new A2 eastbound link road, including - construction of a new section of highway of two-lane link road, between the eastbound carriageway of the existing A2 mainline and the northbound carriageway of the existing A289 - construction of a new section of single-carriageway local road - construction of a new public right of way between Park Pale and Shorne Woods Installation of a medium-pressure gas pipeline Utility works, including the installation or diversion of underground utilities within a multi-utility corridor	
03-28	1C, G1a and MU2	Permanent acquisition required for: Construction of the new A2 eastbound link road, including - construction of a new section of highway of two-lane link road, between the eastbound carriageway of the existing A2 mainline and the northbound carriageway of the existing A289 - construction of a new section of single-carriageway local road Installation of a medium-pressure gas pipeline Utility works, including the installation or diversion of underground utilities within a multi-utility corridor	

Table 1: Permanent Acquisition of Land - by plot number			Summary of change (blank if no change)
Land plans plot ref.	DCO Work No(s).	Purpose for which the land is required:	
03-29	1C, G1a, MU1, MU2, MU3 and ULH16	<p>Permanent acquisition required for:</p> <p>Construction of the new A2 eastbound link road, including</p> <ul style="list-style-type: none"> - construction of a new section of single-carriageway local road - construction of a new private means of access to Park Pale business park - construction of a new public right of way between Park Pale and Shorne Woods <p>Installation of a medium-pressure gas pipeline</p> <p>Utility works, including the installation or diversion of underground utilities within a multi-utility corridor</p> <p>The establishment of a temporary utilities logistic hub for facilitating utility works</p>	
03-30	1C, G1a and MU1	<p>Permanent acquisition required for:</p> <p>Construction of a new section of single-carriageway local road</p> <p>Installation of a medium-pressure gas pipeline</p> <p>Utility works, including the installation or diversion of underground utilities within a multi-utility corridor</p>	
03-31	1C and MU2	<p>Permanent acquisition required for:</p> <p>Construction of the new A2 eastbound link road, including a new section of highway of two-lane link road, between the eastbound carriageway of the existing A2 mainline and the northbound carriageway of the existing A289</p> <p>Utility works, including the installation or diversion of underground utilities within a multi-utility corridor</p>	
03-32	1C and MU2	<p>Permanent acquisition required for:</p> <p>Construction of a new section of single-carriageway local road and a new public right of way between Park Pale and Shorne Woods</p> <p>Utility works, including the installation or diversion of underground utilities within a multi-utility corridor</p>	
03-34	1K	<p>Permanent acquisition required for:</p> <p>Construction of a new public right of way from drainage pond to the improved public right of way south of the improved A2 mainline, and a new private means of access to the drainage pond</p>	

Table 1: Permanent Acquisition of Land - by plot number			Summary of change (blank if no change)
Land plans plot ref.	DCO Work No(s).	Purpose for which the land is required:	
03-35	1K and MU3	Permanent acquisition required for: Construction of a new public right of way from drainage pond to the improved public right of way south of the improved A2 mainline, and a new private means of access to the drainage pond Utility works, including the installation or diversion of underground utilities within a multi-utility corridor	
03-37	1K and MU3	Permanent acquisition required for: Construction of a new public right of way from drainage pond to the improved public right of way south of the improved A2 mainline, and a new private means of access to the drainage pond Utility works, including the installation or diversion of underground utilities within a multi-utility corridor	
03-38	1C	Permanent acquisition required for: Construction of the new A2 eastbound link road, including a new section of highway of two-lane link road, between the eastbound carriageway of the existing A2 mainline and the northbound carriageway of the existing A289	
03-39	1O, E3, G1a and ULH16	Permanent acquisition required for: Construction of a new public right of way between Park Pale and the existing footpath NS161 Implementation of environmental mitigation works to create a site for ancient woodland planting compensation, including the construction of a new bat barn structure Installation of a medium-pressure gas pipeline The establishment of a temporary utilities logistic hub for facilitating utility works	
03-40	1C and MU3	Permanent acquisition required for: Construction of the new A2 eastbound link road, including - construction of a new section of highway of two-lane link road, between the eastbound carriageway of the existing A2 mainline and the northbound carriageway of the existing A289 - construction of a new public right of way between Park Pale and Shorne Woods Utility works, including the installation or diversion of underground utilities within a multi-utility corridor	

Table 1: Permanent Acquisition of Land - by plot number			Summary of change (blank if no change)
Land plans plot ref.	DCO Work No(s).	Purpose for which the land is required:	
03-41	1F and MU3	<p>Permanent acquisition required for:</p> <p>Construction of the new A2 westbound link road, including a new section of highway, two-lane single carriageway, between the southbound carriageway of the existing A289 and the westbound carriageway of the existing A2 mainline</p> <p>Utility works, including the installation or diversion of underground utilities within a multi-utility corridor</p>	
03-42	1K and MU3	<p>Permanent acquisition required for:</p> <p>Construction of a new public right of way from drainage pond to the improved public right of way south of the improved A2 mainline, and a new private means of access to the drainage pond</p> <p>Utility works, including the installation or diversion of underground utilities within a multi-utility corridor</p>	
03-43	E3, MU1, MU2, OSC1 and ULH16	<p>Permanent acquisition required for:</p> <p>Implementation of environmental mitigation works to create a site for ancient woodland planting compensation, including the construction of a new bat barn structure</p> <p>Utility works, including the installation or diversion of underground utilities within a multi-utility corridor</p> <p>Implementation of new open space at Shorne Woods country park</p> <p>The establishment of a temporary utilities logistic hub for facilitating utility works</p>	
03-44	1A, 1F and MU3	<p>Permanent acquisition required for:</p> <p>Improvement works to the westbound carriageway of the existing A2 mainline</p> <p>Construction of the new A2 westbound link road, including a new section of highway, two-lane single carriageway, between the southbound carriageway of the existing A289 and the westbound carriageway of the existing A2 mainline</p> <p>Utility works, including the installation or diversion of underground utilities within a multi-utility corridor</p>	
03-45	1A, 1C and MU3	<p>Permanent acquisition required for:</p> <p>Construction of an improved section of the existing M2 and the improvement works to the A2, including</p> <ul style="list-style-type: none"> - improvement works to the eastbound carriageway of the existing A2 mainline - improvement works to the westbound carriageway of the existing A2 mainline 	

Table 1: Permanent Acquisition of Land - by plot number			Summary of change (blank if no change)
Land plans plot ref.	DCO Work No(s).	Purpose for which the land is required:	
03-45 Cont'd		<p>Construction of the new A2 eastbound link road, including</p> <ul style="list-style-type: none"> - construction of a new section of highway of two-lane link road, between the eastbound carriageway of the existing A2 mainline and the northbound carriageway of the existing A289 - construction of a new public right of way between Park Pale and Shorne Woods <p>Utility works, including the installation or diversion of underground utilities within a multi-utility corridor</p>	
03-46	1C and MU3	<p>Permanent acquisition required for:</p> <p>Construction of the new A2 eastbound link road, including</p> <ul style="list-style-type: none"> - construction of a new section of highway of two-lane link road, between the eastbound carriageway of the existing A2 mainline and the northbound carriageway of the existing A289 - construction of a new public right of way between Park Pale and Shorne Woods <p>Utility works, including the installation or diversion of underground utilities within a multi-utility corridor</p>	
03-47	1C and MU3	<p>Permanent acquisition required for:</p> <p>Construction of the new A2 eastbound link road, including</p> <ul style="list-style-type: none"> - construction of a new section of highway of two-lane link road, between the eastbound carriageway of the existing A2 mainline and the northbound carriageway of the existing A289 - construction of a new public right of way between Park Pale and Shorne Woods <p>Utility works, including the installation or diversion of underground utilities within a multi-utility corridor</p>	
03-48	1A, 1B, 1F and MU3	<p>Permanent acquisition required for:</p> <p>Construction of an improved section of the existing M2 and the improvement works to the A2, including</p> <ul style="list-style-type: none"> - improvement works to the three-lane northbound carriageway of the existing M2, with widening to four-lane carriageway - improvement works to the westbound carriageway of the existing A2 mainline <p>Improvement of the existing single-lane carriageway, between the northbound carriageway of the improved M2 road and the northbound carriageway of the existing A289</p> <p>Construction of the new A2 westbound link road, including a new section of highway, two-lane single carriageway, between the southbound carriageway of the existing A289 and the westbound carriageway of the existing A2 mainline</p> <p>Utility works, including the installation or diversion of underground utilities within a multi-utility corridor</p>	

Table 1: Permanent Acquisition of Land - by plot number			Summary of change (blank if no change)
Land plans plot ref.	DCO Work No(s).	Purpose for which the land is required:	
03-49	1A and 1C	<p>Permanent acquisition required for:</p> <p>Construction of an improved section of the existing M2 and the improvement works to the A2, including</p> <ul style="list-style-type: none"> - improvement works to the three-lane southbound carriageway of the existing M2, with widening to four-lane carriageway - improvement works to the three-lane northbound carriageway of the existing M2, with widening to four-lane carriageway - improvement works to the eastbound carriageway of the existing A2 mainline - improvement works to the westbound carriageway of the existing A2 mainline <p>Construction of the new A2 eastbound link road, including</p> <ul style="list-style-type: none"> - construction of a new section of highway of two-lane link road, between the eastbound carriageway of the existing A2 mainline and the northbound carriageway of the existing A289 - construction of a new public right of way between Park Pale and Shorne Woods 	
03-50	1C	<p>Permanent acquisition required for:</p> <p>Construction of the new A2 eastbound link road, including</p> <ul style="list-style-type: none"> - construction of a new section of highway of two-lane link road, between the eastbound carriageway of the existing A2 mainline and the northbound carriageway of the existing A289 - construction of a new public right of way between Park Pale and Shorne Woods 	
03-51	1C, MU1, MU2 and ULH16	<p>Permanent acquisition required for:</p> <p>Construction of a new private means of access to Park Pale business park</p> <p>Utility works, including the installation or diversion of underground utilities within a multi-utility corridor</p> <p>The establishment of a temporary utilities logistic hub for facilitating utility works</p>	
03-52	1C, MU1, MU2 and ULH16	<p>Permanent acquisition required for:</p> <p>Construction of a new private means of access to Park Pale business park</p> <p>Utility works, including the installation or diversion of underground utilities within a multi-utility corridor</p> <p>The establishment of a temporary utilities logistic hub for facilitating utility works</p>	
03-53	1C, 1I, 1O, E3, MU1, MU2 and ULH16	<p>Permanent acquisition required for:</p> <p>Construction of a new private means of access to Park Pale business park and a new public right of way between Park Pale and Shorne Woods</p> <p>Construction of a new private means of access from Park Pale to the new drainage infiltration basin</p>	

Table 1: Permanent Acquisition of Land - by plot number			Summary of change (blank if no change)
Land plans plot ref.	DCO Work No(s).	Purpose for which the land is required:	
03-53 Cont'd		<p>Construction of a new public right of way between Park Pale and the existing footpath NS161</p> <p>Implementation of environmental mitigation works to create a site for ancient woodland planting compensation, including the construction of a new bat barn structure</p> <p>Utility works, including the installation or diversion of underground utilities within a multi-utility corridor and the installation of a new substation</p> <p>Utility works, including the installation or diversion of underground utilities within a multi-utility corridor</p> <p>The establishment of a temporary utilities logistic hub for facilitating utility works</p>	
03-54	1I, 1O, E3, G1a, MU1, MU2, OSC1 and ULH16	<p>Permanent acquisition required for:</p> <p>Construction of a new private means of access from Park Pale to the new drainage infiltration basin</p> <p>Construction of a new public right of way between Park Pale and the existing footpath NS161</p> <p>Implementation of environmental mitigation works to create a site for ancient woodland planting compensation, including the construction of a new bat barn structure</p> <p>Installation of a medium-pressure gas pipeline</p> <p>Utility works, including the installation or diversion of underground utilities within a multi-utility corridor</p> <p>Implementation of new open space at Shorne Woods country park</p> <p>The establishment of a temporary utilities logistic hub for facilitating utility works</p>	
03-55	1K	<p>Permanent acquisition required for:</p> <p>Construction of a new public right of way from drainage pond to the improved public right of way south of the improved A2 mainline, and a new private means of access to the drainage pond</p>	
03-56	1C and MU1	<p>Permanent acquisition required for:</p> <p>Construction of the new A2 eastbound link road, including</p> <ul style="list-style-type: none"> - construction of a new section of highway of two-lane link road, between the eastbound carriageway of the existing A2 mainline and the northbound carriageway of the existing A289 - construction of a new public right of way between Park Pale and Shorne Woods <p>Utility works, including the installation or diversion of underground utilities within a multi-utility corridor</p>	

Table 1: Permanent Acquisition of Land - by plot number			Summary of change (blank if no change)
Land plans plot ref.	DCO Work No(s).	Purpose for which the land is required:	
03-57	1C	Permanent acquisition required for: Construction of the new A2 eastbound link road, including a new section of highway of two-lane link road, between the eastbound carriageway of the existing A2 mainline and the northbound carriageway of the existing A289	
03-58	1F, 1K and MU3	Permanent acquisition required for: Construction of the new A2 westbound link road, including a new section of highway, two-lane single carriageway, between the southbound carriageway of the existing A289 and the westbound carriageway of the existing A2 mainline Construction of a new public right of way from drainage pond to the improved public right of way south of the improved A2 mainline, and a new private means of access to the drainage pond Utility works, including the installation or diversion of underground utilities within a multi-utility corridor	
03-59	1C	Permanent acquisition required for: Construction of the new A2 eastbound link road, including - construction of a new section of highway of two-lane link road, between the eastbound carriageway of the existing A2 mainline and the northbound carriageway of the existing A289 - construction of a new public right of way between Park Pale and Shorne Woods	
03-60	1J	Permanent acquisition required for: Construction of an improved drainage infiltration basin with associated drainage facilities.	
03-61	1F	Permanent acquisition required for: Construction of the new A2 westbound link road, including a new section of highway, two-lane single carriageway, between the southbound carriageway of the existing A289 and the westbound carriageway of the existing A2 mainline	
03-62	1C	Permanent acquisition required for: Construction of a new public right of way between Park Pale and Shorne Woods	
03-63	1C	Permanent acquisition required for: Construction of the new A2 eastbound link road, including a new section of highway of two-lane link road, between the eastbound carriageway of the existing A2 mainline and the northbound carriageway of the existing A289	

Table 1: Permanent Acquisition of Land - by plot number			Summary of change (blank if no change)
Land plans plot ref.	DCO Work No(s).	Purpose for which the land is required:	
03-64	1C	<p>Permanent acquisition required for:</p> <p>Construction of the new A2 eastbound link road, including</p> <ul style="list-style-type: none"> - construction of a new section of highway of two-lane link road, between the eastbound carriageway of the existing A2 mainline and the northbound carriageway of the existing A289 - construction of a new public right of way between Park Pale and Shorne Woods 	
03-65	1C and MU1	<p>Permanent acquisition required for:</p> <p>Construction of a new public right of way between Park Pale and Shorne Woods</p> <p>Utility works, including the installation or diversion of underground utilities within a multi-utility corridor</p>	
03-66	1C and MU1	<p>Permanent acquisition required for:</p> <p>Construction of the new A2 eastbound link road, including</p> <ul style="list-style-type: none"> - construction of a new section of highway of two-lane link road, between the eastbound carriageway of the existing A2 mainline and the northbound carriageway of the existing A289 - construction of a new public right of way between Park Pale and Shorne Woods <p>Utility works, including the installation or diversion of underground utilities within a multi-utility corridor</p>	
03-67	1C and MU1	<p>Permanent acquisition required for:</p> <p>Construction of the new A2 eastbound link road, including</p> <ul style="list-style-type: none"> - construction of a new section of highway of two-lane link road, between the eastbound carriageway of the existing A2 mainline and the northbound carriageway of the existing A289 - construction of a new public right of way between Park Pale and Shorne Woods <p>Utility works, including the installation or diversion of underground utilities within a multi-utility corridor</p>	
03-68	1C and MU1	<p>Permanent acquisition required for:</p> <p>Construction of a new public right of way between Park Pale and Shorne Woods</p> <p>Utility works, including the installation or diversion of underground utilities within a multi-utility corridor</p>	

Table 1: Permanent Acquisition of Land - by plot number			Summary of change (blank if no change)
Land plans plot ref.	DCO Work No(s).	Purpose for which the land is required:	
03-69	1C	Permanent acquisition required for: Construction of the new A2 eastbound link road, including - construction of a new section of highway of two-lane link road, between the eastbound carriageway of the existing A2 mainline and the northbound carriageway of the existing A289 - construction of a new public right of way between Park Pale and Shorne Woods	
03-70	1F	Permanent acquisition required for: Construction of the new A2 westbound link road, including a new section of highway, two-lane single carriageway, between the southbound carriageway of the existing A289 and the westbound carriageway of the existing A2 mainline	
03-71	1C	Permanent acquisition required for: Construction of the new A2 eastbound link road, including a new section of highway of two-lane link road, between the eastbound carriageway of the existing A2 mainline and the northbound carriageway of the existing A289	
03-72	1K and MU3	Permanent acquisition required for: Construction of a new public right of way from drainage pond to the improved public right of way south of the improved A2 mainline, and a new private means of access to the drainage pond Utility works, including the installation or diversion of underground utilities within a multi-utility corridor	
03-73	1J	Permanent acquisition required for: Construction of an improved drainage infiltration basin with associated drainage facilities.	
03-74	1C	Permanent acquisition required for: Construction of the new A2 eastbound link road, including a new section of highway of two-lane link road, between the eastbound carriageway of the existing A2 mainline and the northbound carriageway of the existing A289	
03-75	1C and MU1	Permanent acquisition required for: Construction of the new A2 eastbound link road, including - construction of a new section of highway of two-lane link road, between the eastbound carriageway of the existing A2 mainline and the northbound carriageway of the existing A289 - construction of a new public right of way between Park Pale and Shorne Woods Utility works, including the installation or diversion of underground utilities within a multi-utility corridor	

Table 1: Permanent Acquisition of Land - by plot number			Summary of change (blank if no change)
Land plans plot ref.	DCO Work No(s).	Purpose for which the land is required:	
03-76	1C and MU1	<p>Permanent acquisition required for:</p> <p>Construction of the new A2 eastbound link road, including</p> <ul style="list-style-type: none"> - construction of a new section of highway of two-lane link road, between the eastbound carriageway of the existing A2 mainline and the northbound carriageway of the existing A289 - construction of a new public right of way between Park Pale and Shorne Woods <p>Utility works, including the installation or diversion of underground utilities within a multi-utility corridor</p>	
03-77	1C and MU1	<p>Permanent acquisition required for:</p> <p>Construction of the new A2 eastbound link road, including</p> <ul style="list-style-type: none"> - construction of a new section of highway of two-lane link road, between the eastbound carriageway of the existing A2 mainline and the northbound carriageway of the existing A289 - construction of a new public right of way between Park Pale and Shorne Woods <p>Utility works, including the installation or diversion of underground utilities within a multi-utility corridor</p>	
03-78	1C and MU1	<p>Permanent acquisition required for:</p> <p>Construction of the new A2 eastbound link road, including</p> <ul style="list-style-type: none"> - construction of a new section of highway of two-lane link road, between the eastbound carriageway of the existing A2 mainline and the northbound carriageway of the existing A289 - construction of a new public right of way between Park Pale and Shorne Woods <p>Utility works, including the installation or diversion of underground utilities within a multi-utility corridor</p>	
03-79	1C and MU1	<p>Permanent acquisition required for:</p> <p>Construction of a new public right of way between Park Pale and Shorne Woods</p> <p>Utility works, including the installation or diversion of underground utilities within a multi-utility corridor</p>	
03-81	1C, 11 and MU1	<p>Permanent acquisition required for:</p> <p>Construction of the new A2 eastbound link road, including</p> <ul style="list-style-type: none"> - construction of a new section of highway of two-lane link road, between the eastbound carriageway of the existing A2 mainline and the northbound carriageway of the existing A289 - construction of a new public right of way between Park Pale and Shorne Woods 	

Table 1: Permanent Acquisition of Land - by plot number			Summary of change (blank if no change)
Land plans plot ref.	DCO Work No(s).	Purpose for which the land is required:	
03-81 Cont'd		Construction of a new private means of access from Park Pale to the new drainage infiltration basin Utility works, including the installation or diversion of underground utilities within a multi-utility corridor	
03-82	1C and MU1	Permanent acquisition required for: Construction of a new public right of way between Park Pale and Shorne Woods Utility works, including the installation or diversion of underground utilities within a multi-utility corridor	
03-83	1C	Permanent acquisition required for: Construction of a new public right of way between Park Pale and Shorne Woods	
03-84	1I, E3 and MU1	Permanent acquisition required for: Construction of a new private means of access from Park Pale to the new drainage infiltration basin Implementation of environmental mitigation works to create a site for ancient woodland planting compensation, including the construction of a new bat barn structure Utility works, including the installation or diversion of underground utilities within a multi-utility corridor	
03-85	E3 and OSC1	Permanent acquisition required for: Implementation of environmental mitigation works to create a site for ancient woodland planting compensation, including the construction of a new bat barn structure Implementation of new open space at Shorne Woods country park	
03-86	E3	Permanent acquisition required for: Implementation of environmental mitigation works to create a site for ancient woodland planting compensation, including the construction of a new bat barn structure	
03-88	1C and MU1	Permanent acquisition required for: Construction of a new public right of way between Park Pale and Shorne Woods Utility works, including the installation or diversion of underground utilities within a multi-utility corridor	

Table 1: Permanent Acquisition of Land - by plot number			Summary of change (blank if no change)
Land plans plot ref.	DCO Work No(s).	Purpose for which the land is required:	
03-89	1C	Permanent acquisition required for: Construction of the new A2 eastbound link road, including a new section of highway of two-lane link road, between the eastbound carriageway of the existing A2 mainline and the northbound carriageway of the existing A289	
03-90	1A	Permanent acquisition required for: Improvement works to the three-lane northbound carriageway of the existing M2, with widening to four-lane carriageway	
03-91	E3	Permanent acquisition required for: Implementation of environmental mitigation works to create a site for ancient woodland planting compensation, including the construction of a new bat barn structure	
03-92	E3	Permanent acquisition required for: Implementation of environmental mitigation works to create a site for ancient woodland planting compensation, including the construction of a new bat barn structure	
03-93	E3	Permanent acquisition required for: Implementation of environmental mitigation works to create a site for ancient woodland planting compensation, including the construction of a new bat barn structure	
03-94	E3	Permanent acquisition required for: Implementation of environmental mitigation works to create a site for ancient woodland planting compensation, including the construction of a new bat barn structure	
03-95	1A and 1B	Permanent acquisition required for: Construction of an improved section of the existing M2 and the improvement works to the A2, including - improvement works to the three-lane southbound carriageway of the existing M2, with widening to four-lane carriageway - improvement works to the three-lane northbound carriageway of the existing M2, with widening to four-lane carriageway Improvement of the existing single-lane carriageway, between the northbound carriageway of the improved M2 road and the northbound carriageway of the existing A289	
03-97	1A	Permanent acquisition required for: Improvement works to the three-lane southbound carriageway of the existing M2, with widening to four-lane carriageway	

Table 1: Permanent Acquisition of Land - by plot number			Summary of change (blank if no change)
Land plans plot ref.	DCO Work No(s).	Purpose for which the land is required:	
03-99	1B	Permanent acquisition required for: Improvement of the existing single-lane carriageway, between the northbound carriageway of the improved M2 road and the northbound carriageway of the existing A289	
03-100	1B	Permanent acquisition required for: Improvement of the existing single-lane carriageway, between the northbound carriageway of the improved M2 road and the northbound carriageway of the existing A289	
03-101	E3	Permanent acquisition required for: Implementation of environmental mitigation works to create a site for ancient woodland planting compensation, including the construction of a new bat barn structure	
03-102	E3	Permanent acquisition required for: Implementation of environmental mitigation works to create a site for ancient woodland planting compensation, including the construction of a new bat barn structure	
03-103	1B	Permanent acquisition required for: Improvement of the existing single-lane carriageway, between the northbound carriageway of the improved M2 road and the northbound carriageway of the existing A289	
03-104	1B	Permanent acquisition required for: Improvement of the existing single-lane carriageway, between the northbound carriageway of the improved M2 road and the northbound carriageway of the existing A289	
03-105	1A and 1B	Permanent acquisition required for: Improvement works to the three-lane northbound carriageway of the existing M2, with widening to four-lane carriageway Improvement of the existing single-lane carriageway, between the northbound carriageway of the improved M2 road and the northbound carriageway of the existing A289	
03-106	1B	Permanent acquisition required for: Improvement of the existing single-lane carriageway, between the northbound carriageway of the improved M2 road and the northbound carriageway of the existing A289	

Table 1: Permanent Acquisition of Land - by plot number			Summary of change (blank if no change)
Land plans plot ref.	DCO Work No(s).	Purpose for which the land is required:	
03-107	1B	Permanent acquisition required for: Improvement of the existing single-lane carriageway, between the northbound carriageway of the improved M2 road and the northbound carriageway of the existing A289	
03-108	1A	Permanent acquisition required for: Improvement works to the three-lane southbound carriageway of the existing M2, with widening to four-lane carriageway	
03-109	1A	Permanent acquisition required for: Improvement works to the three-lane southbound carriageway of the existing M2, with widening to four-lane carriageway	
03-110	MU1	Permanent acquisition required for: Utility works, including the installation or diversion of underground utilities within a multi-utility corridor	
03-111	1B	Permanent acquisition required for: Improvement of the existing single-lane carriageway, between the northbound carriageway of the improved M2 road and the northbound carriageway of the existing A289	
03-113	MU1	Permanent acquisition required for: Utility works, including the installation or diversion of underground utilities within a multi-utility corridor	
03-114	1A	Permanent acquisition required for: Improvement works to the three-lane southbound carriageway of the existing M2, with widening to four-lane carriageway	
03-115	1A	Permanent acquisition required for: Improvement works to the three-lane southbound carriageway of the existing M2, with widening to four-lane carriageway	
03-116	1A and 1B	Permanent acquisition required for: Construction of an improved section of the existing M2 and the improvement works to the A2, including - improvement works to the three-lane southbound carriageway of the existing M2, with widening to four-lane carriageway - improvement works to the three-lane northbound carriageway of the existing M2, with widening to four-lane carriageway Improvement of the existing single-lane carriageway, between the northbound carriageway of the improved M2 road and the northbound carriageway of the existing A289	

Table 1: Permanent Acquisition of Land - by plot number			Summary of change (blank if no change)
Land plans plot ref.	DCO Work No(s).	Purpose for which the land is required:	
03-117	1A	Permanent acquisition required for: Improvement works to the three-lane southbound carriageway of the existing M2, with widening to four-lane carriageway	
03-118	1A	Permanent acquisition required for: Improvement works to the three-lane southbound carriageway of the existing M2, with widening to four-lane carriageway	
03-119	1A	Permanent acquisition required for: Improvement works to the three-lane northbound carriageway of the existing M2, with widening to four-lane carriageway	
03-120	1A and 1B	Permanent acquisition required for: Construction of an improved section of the existing M2 and the improvement works to the A2, including - improvement works to the three-lane southbound carriageway of the existing M2, with widening to four-lane carriageway - improvement works to the three-lane northbound carriageway of the existing M2, with widening to four-lane carriageway Improvement of the existing single-lane carriageway, between the southbound carriageway of the existing A289 and the southbound carriageway of the improved M2 road	
03-121	1A	Permanent acquisition required for: Improvement works to the three-lane northbound carriageway of the existing M2, with widening to four-lane carriageway	
03-122	1A and 1B	Permanent acquisition required for: Improvement works to the three-lane southbound carriageway of the existing M2, with widening to four-lane carriageway Improvement of the existing single-lane carriageway, between the southbound carriageway of the existing A289 and the southbound carriageway of the improved M2 road	
03-123	1A and 1B	Permanent acquisition required for: Construction of an improved section of the existing M2 and the improvement works to the A2, including - improvement works to the three-lane southbound carriageway of the existing M2, with widening to four-lane carriageway - improvement works to the three-lane northbound carriageway of the existing M2, with widening to four-lane carriageway Improvement of the existing single-lane carriageway, between the southbound carriageway of the existing A289 and the southbound carriageway of the improved M2 road	
03-124	1A and 1B	Permanent acquisition required for: Improvement works to the three-lane southbound carriageway of the existing M2, with widening to four-lane carriageway	

Table 1: Permanent Acquisition of Land - by plot number			Summary of change (blank if no change)
Land plans plot ref.	DCO Work No(s).	Purpose for which the land is required:	
03-124 Cont'd		Improvement of the existing single-lane carriageway, between the southbound carriageway of the existing A289 and the southbound carriageway of the improved M2 road	
03-125	1A and 1B	Permanent acquisition required for: Improvement works to the three-lane southbound carriageway of the existing M2, with widening to four-lane carriageway Improvement of the existing single-lane carriageway, between the southbound carriageway of the existing A289 and the southbound carriageway of the improved M2 road	
03-126	1B and MU1	Permanent acquisition required for: Improvement of the existing single-lane carriageway, between the southbound carriageway of the existing A289 and the southbound carriageway of the improved M2 road Utility works, including the installation or diversion of underground utilities within a multi-utility corridor	
03-127	1B and MU1	Permanent acquisition required for: Improvement of the existing single-lane carriageway, between the southbound carriageway of the existing A289 and the southbound carriageway of the improved M2 road Utility works, including the installation or diversion of underground utilities within a multi-utility corridor	
03-128	1B	Permanent acquisition required for: Improvement of the existing single-lane carriageway, between the southbound carriageway of the existing A289 and the southbound carriageway of the improved M2 road	
03-129	1B	Permanent acquisition required for: Improvement of the existing single-lane carriageway, between the southbound carriageway of the existing A289 and the southbound carriageway of the improved M2 road	
03-130	1B	Permanent acquisition required for: Improvement of the existing single-lane carriageway, between the southbound carriageway of the existing A289 and the southbound carriageway of the improved M2 road	
03-131	1B	Permanent acquisition required for: Improvement of the existing single-lane carriageway, between the southbound carriageway of the existing A289 and the southbound carriageway of the improved M2 road	

Table 1: Permanent Acquisition of Land - by plot number			Summary of change (blank if no change)
Land plans plot ref.	DCO Work No(s).	Purpose for which the land is required:	
03-132	1B	Permanent acquisition required for: Improvement of the existing single-lane carriageway, between the southbound carriageway of the existing A289 and the southbound carriageway of the improved M2 road	
03-133	1B	Permanent acquisition required for: Improvement of the existing single-lane carriageway, between the southbound carriageway of the existing A289 and the southbound carriageway of the improved M2 road	
03-134	1B	Permanent acquisition required for: Improvement of the existing single-lane carriageway, between the southbound carriageway of the existing A289 and the southbound carriageway of the improved M2 road	
03-136	1B	Permanent acquisition required for: Improvement of the existing single-lane carriageway, between the southbound carriageway of the existing A289 and the southbound carriageway of the improved M2 road	
03-138	1B	Permanent acquisition required for: Improvement of the existing single-lane carriageway, between the southbound carriageway of the existing A289 and the southbound carriageway of the improved M2 road	
03-145	1C	Permanent acquisition required for: Construction of the new A2 eastbound link road, including a new section of highway of two-lane link road, between the eastbound carriageway of the existing A2 mainline and the northbound carriageway of the existing A289	
03-147	1A	Permanent acquisition required for: Improvement works to the three-lane northbound carriageway of the existing M2, with widening to four-lane carriageway	
03-148	1A	Permanent acquisition required for: Construction of an improved section of the existing M2 and the improvement works to the A2, including - improvement works to the three-lane southbound carriageway of the existing M2, with widening to four-lane carriageway - improvement works to the three-lane northbound carriageway of the existing M2, with widening to four-lane carriageway	

Table 1: Permanent Acquisition of Land - by plot number			Summary of change (blank if no change)
Land plans plot ref.	DCO Work No(s).	Purpose for which the land is required:	
03-149	1A	Permanent acquisition required for: Improvement works to the three-lane northbound carriageway of the existing M2, with widening to four-lane carriageway	
03-150	1C	Permanent acquisition required for: Construction of the new A2 eastbound link road, including a new section of highway of two-lane link road, between the eastbound carriageway of the existing A2 mainline and the northbound carriageway of the existing A289	
03-151	1C	Permanent acquisition required for: Construction of the new A2 eastbound link road, including a new section of highway of two-lane link road, between the eastbound carriageway of the existing A2 mainline and the northbound carriageway of the existing A289	
03-152	1J	Permanent acquisition required for: Construction of an improved drainage infiltration basin with associated drainage facilities.	
04-01	2S	Permanent acquisition required for: Improvement of the westbound carriageway of the existing A2	
04-02	2S	Permanent acquisition required for: Improvement of the eastbound and westbound carriageways of the existing A2	
04-04	2O and G1b	Permanent acquisition required for: Construction of a new public right of way connecting Thong Lane bridge over the improved A2 mainline to Thong Lane bridge over A122 Lower Thames Crossing Installation of a medium-pressure gas pipeline	
04-05	1G and 2A	Permanent acquisition required for: Construction of the new A122 Lower Thames Crossing link road, including a new highway, one lane single carriageway, between the new A2 westbound link road and the new link road between the westbound carriageway of the improved A2 mainline and the northbound carriageway of the new A122 Lower Thames Crossing Construction of the new A122 Lower Thames Crossing link roads, including construction of a new highway, three-lane single carriageway, between the westbound carriageway of the improved A2 mainline and the northbound carriageway of the new A122 Lower Thames Crossing	

Table 1: Permanent Acquisition of Land - by plot number			Summary of change (blank if no change)
Land plans plot ref.	DCO Work No(s).	Purpose for which the land is required:	
04-06	2S	<p>Permanent acquisition required for:</p> <p>Improvement of the eastbound and westbound carriageways of the existing A2</p>	
04-09	1A, 1E, 1F, 1G, 1H, 2A, 2D, 2U, 2V, MU12 and MU9	<p>Permanent acquisition required for:</p> <p>Construction of a new section of highway with two-lane single carriageway, between the westbound carriageway of the improved A2 mainline and the northbound carriageway of the new A122 Lower Thames Crossing</p> <p>Construction of a section of the new local road between Halfpence Lane roundabout and Thong Lane bridge, including</p> <ul style="list-style-type: none"> - construction of a new section of highway local road, with one-lane single carriageway, between the existing Halfpence Lane roundabout and Thong lane bridge - construction of a section of a new public right of way from Halfpence Lane roundabout to Thong Lane <p>Construction of the new A2 westbound link road, including a new section of highway, two-lane single carriageway, between the southbound carriageway of the existing A289 and the westbound carriageway of the existing A2 mainline</p> <p>Construction of the new A122 Lower Thames Crossing link road, including a new highway, one lane single carriageway, between the new A2 westbound link road and the new link road between the westbound carriageway of the improved A2 mainline and the northbound carriageway of the new A122 Lower Thames Crossing</p> <p>Construction of a new bridge to carry the realigned Thong Lane over the improved section of the A2 mainline, including</p> <ul style="list-style-type: none"> - construction of a new bridge to carry the realigned Thong Lane over the improved A2 mainline and A122 Lower Thames Crossing link roads - construction of a new highway local road over Thong Lane - construction of a new public right of way along the verge of the realigned Thong Lane <p>Construction of the new A122 Lower Thames Crossing link roads, including construction of a new highway, three-lane single carriageway, between the westbound carriageway of the improved A2 mainline and the northbound carriageway of the new A122 Lower Thames Crossing</p> <p>Construction of the new A2 link roads, including</p> <ul style="list-style-type: none"> - construction of a new highway, two-lane single carriageway, between the new westbound A2 link road and the westbound carriageway of the improved A2 mainline - construction of a new highway, one-lane single carriageway, between the westbound carriageway of the new A2 link road and the new Cobham roundabout <p>Construction of a section of the new highway local road, one-lane single carriageway, between the Thong Lane bridge over the A2 and the new Cobham roundabout</p> <p>Construction of a section of a new public right of way from Thong Lane bridge over the A2 to Henhurst roundabout</p> <p>Utility works, including the installation or diversion of underground utilities within a multi-utility corridor</p>	

Table 1: Permanent Acquisition of Land - by plot number			Summary of change (blank if no change)
Land plans plot ref.	DCO Work No(s).	Purpose for which the land is required:	
04-10	2A, 2B, 2C, 2O, CA2 and G1b	<p>Permanent acquisition required for:</p> <p>Construction of the new A122 Lower Thames Crossing link roads, including construction of a new highway, two-lane single carriageway, between the eastbound carriageway of the improved A2 mainline and the southbound carriageway of the new A122 Lower Thames Crossing</p> <p>Construction of an improved section of the A2 mainline, including construction of a new highway, two-lane single carriageway, between the eastbound carriageway of the improved A2 mainline and the new A2 eastbound link road</p> <p>Construction of the new A122 Lower Thames Crossing Link Road, including a new highway, one-lane single carriageway, between the southbound carriageway of the new A122 Lower Thames Crossing and the eastbound carriageway of the new A2 link road</p> <p>Construction of a new public right of way connecting Thong Lane bridge over the improved A2 mainline to Thong Lane bridge over A122 Lower Thames Crossing</p> <p>Temporary construction compound at surface for facilitating main works</p> <p>Installation of a medium-pressure gas pipeline</p>	
04-11	1A, 1G, 1H, 2A, 2S and MU12	<p>Permanent acquisition required for:</p> <p>Construction of an improved section of the existing M2 and the improvement works to the A2, including</p> <ul style="list-style-type: none"> - improvement works to the westbound carriageway of the existing A2 mainline - construction of a new section of highway with two-lane single carriageway, between the westbound carriageway of the improved A2 mainline and the northbound carriageway of the new A122 Lower Thames Crossing <p>Construction of the new A122 Lower Thames Crossing link road, including a new highway, one lane single carriageway, between the new A2 westbound link road and the new link road between the westbound carriageway of the improved A2 mainline and the northbound carriageway of the new A122 Lower Thames Crossing</p> <p>Construction of a new bridge to carry the realigned Thong Lane over the improved section of the A2 mainline, including</p> <ul style="list-style-type: none"> - construction of a new bridge to carry the realigned Thong Lane over the improved A2 mainline and A122 Lower Thames Crossing link roads - construction of a new highway local road over Thong Lane - construction of a new public right of way along the verge of the realigned Thong Lane <p>Construction of the new A122 Lower Thames Crossing link roads, including construction of a new highway, three-lane single carriageway, between the westbound carriageway of the improved A2 mainline and the northbound carriageway of the new A122 Lower Thames Crossing</p> <p>Improvement of the westbound carriageway of the existing A2</p> <p>Utility works, including the installation or diversion of underground utilities within a multi-utility corridor</p>	

Table 1: Permanent Acquisition of Land - by plot number			Summary of change (blank if no change)
Land plans plot ref.	DCO Work No(s).	Purpose for which the land is required:	
04-13	2A, 2B and 2C	<p>Permanent acquisition required for:</p> <p>Construction of the new A122 Lower Thames Crossing link roads, including construction of a new highway, two-lane single carriageway, between the eastbound carriageway of the improved A2 mainline and the southbound carriageway of the new A122 Lower Thames Crossing</p> <p>Construction of an improved section of the A2 mainline, including construction of a new highway, two-lane single carriageway, between the eastbound carriageway of the improved A2 mainline and the new A2 eastbound link road</p> <p>Construction of the new A122 Lower Thames Crossing Link Road, including a new highway, one-lane single carriageway, between the southbound carriageway of the new A122 Lower Thames Crossing and the eastbound carriageway of the new A2 link road</p>	
04-15	2S	<p>Permanent acquisition required for:</p> <p>Improvement of the eastbound carriageway of the existing A2</p>	
04-18	2S	<p>Permanent acquisition required for:</p> <p>Improvement of the eastbound carriageway of the existing A2</p>	
04-19	1A, 1C, 1H, 2A, 2B, 2C, 2S, G1b and MU12	<p>Permanent acquisition required for:</p> <p>Construction of an improved section of the existing M2 and the improvement works to the A2, including</p> <ul style="list-style-type: none"> - improvement works to the eastbound carriageway of the existing A2 mainline - improvement works to the westbound carriageway of the existing A2 mainline - construction of a new section of highway with two-lane single carriageway, between the southbound carriageway of the new A122 Lower Thames Crossing and the eastbound carriageway of the improved A2 <p>Construction of the new A2 eastbound link road, including a new section of highway of two-lane link road, between the eastbound carriageway of the existing A2 mainline and the northbound carriageway of the existing A289</p> <p>Construction of a new bridge to carry the realigned Thong Lane over the improved section of the A2 mainline, including</p> <ul style="list-style-type: none"> - construction of a new bridge to carry the realigned Thong Lane over the improved A2 mainline and A122 Lower Thames Crossing link roads - construction of a new highway local road over Thong Lane - construction of a new public right of way along the verge of the realigned Thong Lane <p>Construction of the new A122 Lower Thames Crossing link roads, including construction of a new highway, two-lane single carriageway, between the eastbound carriageway of the improved A2 mainline and the southbound carriageway of the new A122 Lower Thames Crossing</p> <p>Construction of an improved section of the A2 mainline, including construction of a new highway, two-lane single carriageway, between the eastbound carriageway of the improved A2 mainline and the new A2 eastbound link road</p> <p>Construction of the new A122 Lower Thames Crossing Link Road, including a new highway, one-lane single carriageway, between the southbound carriageway of the new A122 Lower Thames Crossing and the eastbound carriageway of the new A2 link road</p> <p>Improvement of the eastbound and westbound carriageways of the existing A2</p>	

Table 1: Permanent Acquisition of Land - by plot number			Summary of change (blank if no change)
Land plans plot ref.	DCO Work No(s).	Purpose for which the land is required:	
04-19 Cont'd		Installation of a medium-pressure gas pipeline Utility works, including the installation or diversion of underground utilities within a multi-utility corridor	
04-20	2A and 2S	Permanent acquisition required for: Construction of the new A122 Lower Thames Crossing link roads, including construction of a new highway, two-lane single carriageway, between the eastbound carriageway of the improved A2 mainline and the southbound carriageway of the new A122 Lower Thames Crossing Improvement of the eastbound carriageway of the existing A2	
04-21	1G and 2A	Permanent acquisition required for: Construction of the new A122 Lower Thames Crossing link road, including a new highway, one lane single carriageway, between the new A2 westbound link road and the new link road between the westbound carriageway of the improved A2 mainline and the northbound carriageway of the new A122 Lower Thames Crossing Construction of the new A122 Lower Thames Crossing link roads, including construction of a new highway, three-lane single carriageway, between the westbound carriageway of the improved A2 mainline and the northbound carriageway of the new A122 Lower Thames Crossing	
04-22	2A, MUT2 and OH2	Permanent acquisition required for: Construction of the new A122 Lower Thames Crossing link roads, including construction of a new highway, two-lane single carriageway, between the eastbound carriageway of the improved A2 mainline and the southbound carriageway of the new A122 Lower Thames Crossing Utility works, including the installation or diversion of underground utilities within a multi-utility corridor Overhead lines diversion works, including the removal of existing overhead lines and supports	
04-23	2A, 2B, 2C, 2O and CA2	Permanent acquisition required for: Construction of the new A122 Lower Thames Crossing link roads, including construction of a new highway, two-lane single carriageway, between the eastbound carriageway of the improved A2 mainline and the southbound carriageway of the new A122 Lower Thames Crossing Construction of an improved section of the A2 mainline, including construction of a new highway, two-lane single carriageway, between the eastbound carriageway of the improved A2 mainline and the new A2 eastbound link road Construction of the new A122 Lower Thames Crossing Link Road, including a new highway, one-lane single carriageway, between the southbound carriageway of the new A122 Lower Thames Crossing and the eastbound carriageway of the new A2 link road Construction of a new public right of way connecting Thong Lane bridge over the improved A2 mainline to Thong Lane bridge over A122 Lower Thames Crossing	

Table 1: Permanent Acquisition of Land - by plot number			Summary of change (blank if no change)
Land plans plot ref.	DCO Work No(s).	Purpose for which the land is required:	
04-23 Cont'd		Temporary construction compound at surface for facilitating main works	
04-24	2A and MUT2	<p>Permanent acquisition required for:</p> <p>Construction of the new A122 Lower Thames Crossing link roads, including construction of a new highway, two-lane single carriageway, between the eastbound carriageway of the improved A2 mainline and the southbound carriageway of the new A122 Lower Thames Crossing</p> <p>Utility works, including the installation or diversion of underground utilities within a multi-utility corridor</p>	
04-26	1H, 1P, 2A, 2B, 2C, CA2, G1b, MU10, MU12, MUT1, MUT2 and OH2	<p>Permanent acquisition required for:</p> <p>Construction of the realigned Thong Lane over the improved section of the A2 mainline, including</p> <ul style="list-style-type: none"> - construction of a new highway local road over Thong Lane - construction of a new public right of way along the verge of the realigned Thong Lane <p>Construction of a new car park next to the realignment Thong Lane over the improved section of the A2 mainline</p> <p>Construction of the new A122 Lower Thames Crossing link roads, including construction of a new highway, two-lane single carriageway, between the eastbound carriageway of the improved A2 mainline and the southbound carriageway of the new A122 Lower Thames Crossing</p> <p>Construction of an improved section of the A2 mainline, including construction of a new highway, two-lane single carriageway, between the eastbound carriageway of the improved A2 mainline and the new A2 eastbound link road</p> <p>Construction of the new A122 Lower Thames Crossing Link Road, including a new highway, one-lane single carriageway, between the southbound carriageway of the new A122 Lower Thames Crossing and the eastbound carriageway of the new A2 link road</p> <p>Temporary construction compound at surface for facilitating main works</p> <p>Installation of a medium-pressure gas pipeline</p> <p>Utility works, including the installation or diversion of underground utilities within a multi-utility corridor</p> <p>Overhead lines diversion works, including the removal of existing overhead lines and supports</p>	
04-27	2A, MUT2 and OH2	<p>Permanent acquisition required for:</p> <p>Construction of the new A122 Lower Thames Crossing link roads, including construction of a new highway, two-lane single carriageway, between the eastbound carriageway of the improved A2 mainline and the southbound carriageway of the new A122 Lower Thames Crossing</p> <p>Utility works, including the installation or diversion of underground utilities within a multi-utility corridor</p> <p>Overhead lines diversion works, including the removal of existing overhead lines and supports</p>	

Table 1: Permanent Acquisition of Land - by plot number			Summary of change (blank if no change)
Land plans plot ref.	DCO Work No(s).	Purpose for which the land is required:	
04-29	1H, 2A, 2B, 2C, G1b, MU10, MU12, MUT1 and MUT2	<p>Permanent acquisition required for:</p> <p>Construction of the realigned Thong Lane over the improved section of the A2 mainline, including</p> <ul style="list-style-type: none"> - construction of a new highway local road over Thong Lane - construction of a new private means of access to access the Inn on the Lake from the new Thong Lane - construction of a new public right of way along the verge of the realigned Thong Lane <p>Construction of the new A122 Lower Thames Crossing link roads, including construction of a new highway, two-lane single carriageway, between the eastbound carriageway of the improved A2 mainline and the southbound carriageway of the new A122 Lower Thames Crossing</p> <p>Construction of an improved section of the A2 mainline, including construction of a new highway, two-lane single carriageway, between the eastbound carriageway of the improved A2 mainline and the new A2 eastbound link road</p> <p>Construction of the new A122 Lower Thames Crossing Link Road, including a new highway, one-lane single carriageway, between the southbound carriageway of the new A122 Lower Thames Crossing and the eastbound carriageway of the new A2 link road</p> <p>Installation of a medium-pressure gas pipeline</p> <p>Utility works, including the installation or diversion of underground utilities within a multi-utility corridor</p>	
04-30	1A, 1H, 2A and MU12	<p>Permanent acquisition required for:</p> <p>Construction of a new section of highway with two-lane single carriageway, between the westbound carriageway of the improved A2 mainline and the northbound carriageway of the new A122 Lower Thames Crossing</p> <p>Construction of a new bridge to carry the realigned Thong Lane over the improved section of the A2 mainline, including</p> <ul style="list-style-type: none"> - construction of a new bridge to carry the realigned Thong Lane over the improved A2 mainline and A122 Lower Thames Crossing link roads - construction of a new highway local road over Thong Lane - construction of a new public right of way along the verge of the realigned Thong Lane <p>Construction of the new A122 Lower Thames Crossing link roads, including construction of a new highway, three-lane single carriageway, between the westbound carriageway of the improved A2 mainline and the northbound carriageway of the new A122 Lower Thames Crossing</p> <p>Utility works, including the installation or diversion of underground utilities within a multi-utility corridor</p>	
04-31	1A, 1G, 1H, 2A and MU12	<p>Permanent acquisition required for:</p> <p>Construction of a new section of highway with two-lane single carriageway, between the westbound carriageway of the improved A2 mainline and the northbound carriageway of the new A122 Lower Thames Crossing</p> <p>Construction of the new A122 Lower Thames Crossing link road, including a new highway, one lane single carriageway, between the new A2 westbound link road and the new link road between the westbound carriageway of the improved A2 mainline and the northbound carriageway of the new A122 Lower Thames Crossing</p>	

Table 1: Permanent Acquisition of Land - by plot number			Summary of change (blank if no change)
Land plans plot ref.	DCO Work No(s).	Purpose for which the land is required:	
04-31 Cont'd		<p>Construction of a new bridge to carry the realigned Thong Lane over the improved section of the A2 mainline, including</p> <ul style="list-style-type: none"> - construction of a new bridge to carry the realigned Thong Lane over the improved A2 mainline and A122 Lower Thames Crossing link roads - construction of a new highway local road over Thong Lane - construction of a new public right of way along the verge of the realigned Thong Lane <p>Construction of the new A122 Lower Thames Crossing link roads, including construction of a new highway, three-lane single carriageway, between the westbound carriageway of the improved A2 mainline and the northbound carriageway of the new A122 Lower Thames Crossing</p> <p>Utility works, including the installation or diversion of underground utilities within a multi-utility corridor</p>	
04-32	2A	<p>Permanent acquisition required for:</p> <p>Construction of the new A122 Lower Thames Crossing link roads, including construction of a new highway, three-lane single carriageway, between the westbound carriageway of the improved A2 mainline and the northbound carriageway of the new A122 Lower Thames Crossing</p>	
04-33	2S	<p>Permanent acquisition required for:</p> <p>Improvement of the westbound carriageway of the existing A2</p>	
04-34	1A, 1H, 2S and MU12	<p>Permanent acquisition required for:</p> <p>Improvement works to the westbound carriageway of the existing A2 mainline</p> <p>Construction of a new bridge to carry the realigned Thong Lane over the improved section of the A2 mainline, including</p> <ul style="list-style-type: none"> - construction of a new bridge to carry the realigned Thong Lane over the improved A2 mainline and A122 Lower Thames Crossing link roads - construction of a new highway local road over Thong Lane - construction of a new public right of way along the verge of the realigned Thong Lane <p>Improvement of the westbound carriageway of the existing A2</p> <p>Utility works, including the installation or diversion of underground utilities within a multi-utility corridor</p>	
04-35	1H, 1P, 2O, CA2, G1b, MU10, MU11, MUT1 and OH2	<p>Permanent acquisition required for:</p> <p>Construction of the realigned Thong Lane over the improved section of the A2 mainline, including</p> <ul style="list-style-type: none"> - construction of a new highway local road over Thong Lane - construction of a new public right of way along the verge of the realigned Thong Lane <p>Construction of a new car park next to the realignment Thong Lane over the improved section of the A2 mainline</p> <p>Construction of a new public right of way connecting Thong Lane bridge over the improved A2 mainline to Thong Lane bridge over A122 Lower Thames Crossing</p>	

Table 1: Permanent Acquisition of Land - by plot number			Summary of change (blank if no change)
Land plans plot ref.	DCO Work No(s).	Purpose for which the land is required:	
04-35 Cont'd		<p>Temporary construction compound at surface for facilitating main works</p> <p>Installation of a medium-pressure gas pipeline</p> <p>Utility works, including the installation or diversion of underground utilities within a multi-utility corridor</p> <p>Utility works, including the installation or diversion of underground utilities within a multi-utility corridor and the installation of two new electrical substations</p> <p>Overhead lines diversion works, including the removal of existing overhead lines and supports</p>	
04-36	1E, 2U, 2V, MU12 and MU9	<p>Permanent acquisition required for:</p> <p>Construction of a section of the new local road between Halfpence Lane roundabout and Thong Lane bridge, including</p> <ul style="list-style-type: none"> - construction of a new section of highway local road, with one-lane single carriageway, between the existing Halfpence Lane roundabout and Thong lane bridge - construction of a section of a new public right of way from Halfpence Lane roundabout to Thong Lane <p>Construction of a section of the new highway local road, one-lane single carriageway, between the Thong Lane bridge over the A2 and the new Cobham roundabout</p> <p>Construction of a section of a new public right of way from Thong Lane bridge over the A2 to Henhurst roundabout</p> <p>Utility works, including the installation or diversion of underground utilities within a multi-utility corridor</p>	
04-39	1C, 1H, 2B, 2C, G1b and MU12	<p>Permanent acquisition required for:</p> <p>Construction of the new A2 eastbound link road, including a new section of highway of two-lane link road, between the eastbound carriageway of the existing A2 mainline and the northbound carriageway of the existing A289</p> <p>Construction of a new bridge to carry the realigned Thong Lane over the improved section of the A2 mainline, including</p> <ul style="list-style-type: none"> - construction of a new bridge to carry the realigned Thong Lane over the improved A2 mainline and A122 Lower Thames Crossing link roads - construction of a new highway local road over Thong Lane - construction of a new public right of way along the verge of the realigned Thong Lane <p>Construction of an improved section of the A2 mainline, including construction of a new highway, two-lane single carriageway, between the eastbound carriageway of the improved A2 mainline and the new A2 eastbound link road</p> <p>Construction of the new A122 Lower Thames Crossing Link Road, including a new highway, one-lane single carriageway, between the southbound carriageway of the new A122 Lower Thames Crossing and the eastbound carriageway of the new A2 link road</p> <p>Installation of a medium-pressure gas pipeline</p>	

Table 1: Permanent Acquisition of Land - by plot number			Summary of change (blank if no change)
Land plans plot ref.	DCO Work No(s).	Purpose for which the land is required:	
04-39 Cont'd		Utility works, including the installation or diversion of underground utilities within a multi-utility corridor	
04-40	1A, 1H, 2S and MU12	<p>Permanent acquisition required for:</p> <p>Improvement works to the westbound carriageway of the existing A2 mainline</p> <p>Construction of a new bridge to carry the realigned Thong Lane over the improved section of the A2 mainline, including</p> <ul style="list-style-type: none"> - construction of a new bridge to carry the realigned Thong Lane over the improved A2 mainline and A122 Lower Thames Crossing link roads - construction of a new highway local road over Thong Lane - construction of a new public right of way along the verge of the realigned Thong Lane <p>Improvement of the westbound carriageway of the existing A2</p> <p>Utility works, including the installation or diversion of underground utilities within a multi-utility corridor</p>	
04-41	1A, 1H, 2S and MU12	<p>Permanent acquisition required for:</p> <p>Construction of an improved section of the existing M2 and the improvement works to the A2, including</p> <ul style="list-style-type: none"> - improvement works to the eastbound carriageway of the existing A2 mainline - improvement works to the westbound carriageway of the existing A2 mainline <p>Construction of a new bridge to carry the realigned Thong Lane over the improved section of the A2 mainline, including</p> <ul style="list-style-type: none"> - construction of a new bridge to carry the realigned Thong Lane over the improved A2 mainline and A122 Lower Thames Crossing link roads - construction of a new highway local road over Thong Lane - construction of a new public right of way along the verge of the realigned Thong Lane <p>Improvement of the westbound carriageway of the existing A2</p> <p>Utility works, including the installation or diversion of underground utilities within a multi-utility corridor</p>	
04-43	1A, 1H and MU12	<p>Permanent acquisition required for:</p> <p>Construction of a new section of highway with two-lane single carriageway, between the westbound carriageway of the improved A2 mainline and the northbound carriageway of the new A122 Lower Thames Crossing</p> <p>Construction of a new bridge to carry the realigned Thong Lane over the improved section of the A2 mainline, including</p> <ul style="list-style-type: none"> - construction of a new bridge to carry the realigned Thong Lane over the improved A2 mainline and A122 Lower Thames Crossing link roads - construction of a new highway local road over Thong Lane - construction of a new public right of way along the verge of the realigned Thong Lane <p>Utility works, including the installation or diversion of underground utilities within a multi-utility corridor</p>	

Table 1: Permanent Acquisition of Land - by plot number			Summary of change (blank if no change)
Land plans plot ref.	DCO Work No(s).	Purpose for which the land is required:	
04-44	1A, 1H and MU12	<p>Permanent acquisition required for:</p> <p>Construction of an improved section of the existing M2 and the improvement works to the A2, including</p> <ul style="list-style-type: none"> - improvement works to the westbound carriageway of the existing A2 mainline - construction of a new section of highway with two-lane single carriageway, between the westbound carriageway of the improved A2 mainline and the northbound carriageway of the new A122 Lower Thames Crossing <p>Construction of a new bridge to carry the realigned Thong Lane over the improved section of the A2 mainline, including</p> <ul style="list-style-type: none"> - construction of a new bridge to carry the realigned Thong Lane over the improved A2 mainline and A122 Lower Thames Crossing link roads - construction of a new highway local road over Thong Lane - construction of a new public right of way along the verge of the realigned Thong Lane <p>Utility works, including the installation or diversion of underground utilities within a multi-utility corridor</p>	
04-47	1A and MUT1	<p>Permanent acquisition required for:</p> <p>Construction of a new section of highway with two-lane single carriageway, between the westbound carriageway of the improved A2 mainline and the northbound carriageway of the new A122 Lower Thames Crossing</p> <p>Utility works, including the installation or diversion of underground utilities within a multi-utility corridor</p>	
04-48	1A and MUT1	<p>Permanent acquisition required for:</p> <p>Construction of a new section of highway with two-lane single carriageway, between the westbound carriageway of the improved A2 mainline and the northbound carriageway of the new A122 Lower Thames Crossing</p> <p>Utility works, including the installation or diversion of underground utilities within a multi-utility corridor</p>	
04-49	1A, 1E, 1F, 1G, 1H, MU9 and MUT1	<p>Permanent acquisition required for:</p> <p>Construction of a new section of highway with two-lane single carriageway, between the westbound carriageway of the improved A2 mainline and the northbound carriageway of the new A122 Lower Thames Crossing</p> <p>Construction of a new section of highway local road, with one-lane single carriageway, between the existing Halfpence Lane roundabout and Thong lane bridge</p> <p>Construction of the new A2 westbound link road, including a new section of highway, two-lane single carriageway, between the southbound carriageway of the existing A289 and the westbound carriageway of the existing A2 mainline</p> <p>Construction of the new A122 Lower Thames Crossing link road, including a new highway, one lane single carriageway, between the new A2 westbound link road and the new link road between the westbound carriageway of the improved A2 mainline and the northbound carriageway of the new A122 Lower Thames Crossing</p>	

Table 1: Permanent Acquisition of Land - by plot number			Summary of change (blank if no change)
Land plans plot ref.	DCO Work No(s).	Purpose for which the land is required:	
04-49 Cont'd		Construction of a new public right of way along the verge of the realigned Thong Lane Utility works, including the installation or diversion of underground utilities within a multi-utility corridor	
04-50	1A and MUT1	Permanent acquisition required for: Construction of an improved section of the existing M2 and the improvement works to the A2, including - improvement works to the westbound carriageway of the existing A2 mainline - construction of a new section of highway with two-lane single carriageway, between the westbound carriageway of the improved A2 mainline and the northbound carriageway of the new A122 Lower Thames Crossing Utility works, including the installation or diversion of underground utilities within a multi-utility corridor	
04-51	1A, 1C, 2C and MUT1	Permanent acquisition required for: Construction of an improved section of the existing M2 and the improvement works to the A2, including - improvement works to the eastbound carriageway of the existing A2 mainline - improvement works to the westbound carriageway of the existing A2 mainline - construction of a new section of highway with two-lane single carriageway, between the southbound carriageway of the new A122 Lower Thames Crossing and the eastbound carriageway of the improved A2 Construction of the new A2 eastbound link road, including a new section of highway of two-lane link road, between the eastbound carriageway of the existing A2 mainline and the northbound carriageway of the existing A289 Construction of the new A122 Lower Thames Crossing Link Road, including a new highway, one-lane single carriageway, between the southbound carriageway of the new A122 Lower Thames Crossing and the eastbound carriageway of the new A2 link road Utility works, including the installation or diversion of underground utilities within a multi-utility corridor	
04-52	1A and MUT1	Permanent acquisition required for: Improvement works to the westbound carriageway of the existing A2 mainline Utility works, including the installation or diversion of underground utilities within a multi-utility corridor	
04-53	1A and MUT1	Permanent acquisition required for: Construction of a new section of highway with two-lane single carriageway, between the westbound carriageway of the improved A2 mainline and the northbound carriageway of the new A122 Lower Thames Crossing Utility works, including the installation or diversion of underground utilities within a multi-utility corridor	

Table 1: Permanent Acquisition of Land - by plot number			Summary of change (blank if no change)
Land plans plot ref.	DCO Work No(s).	Purpose for which the land is required:	
04-54	E6 and OH2	<p>Permanent acquisition required for:</p> <p>Implementation of environmental mitigation works to create a site for protected species, including the construction of a new bat barn structure and new ecological ponds</p> <p>Overhead lines diversion works, including the removal of existing overhead lines and supports</p>	
04-55	1A, 1C, 2C, G1a, G1b, MU10 and MUT1	<p>Permanent acquisition required for:</p> <p>Construction of an improved section of the existing M2 and the improvement works to the A2, including</p> <ul style="list-style-type: none"> - improvement works to the eastbound carriageway of the existing A2 mainline - improvement works to the westbound carriageway of the existing A2 mainline - construction of a new section of highway with two-lane single carriageway, between the southbound carriageway of the new A122 Lower Thames Crossing and the eastbound carriageway of the improved A2 <p>Construction of the new A2 eastbound link road, including a new section of highway of two-lane link road, between the eastbound carriageway of the existing A2 mainline and the northbound carriageway of the existing A289</p> <p>Construction of the new A122 Lower Thames Crossing Link Road, including a new highway, one-lane single carriageway, between the southbound carriageway of the new A122 Lower Thames Crossing and the eastbound carriageway of the new A2 link road</p> <p>Installation of a medium-pressure gas pipeline</p> <p>Utility works, including the installation or diversion of underground utilities within a multi-utility corridor</p>	
04-56	2C, G1a, G1b, MU10 and MUT1	<p>Permanent acquisition required for:</p> <p>Construction of the new A122 Lower Thames Crossing Link Road, including a new highway, one-lane single carriageway, between the southbound carriageway of the new A122 Lower Thames Crossing and the eastbound carriageway of the new A2 link road</p> <p>Installation of a medium-pressure gas pipeline</p> <p>Utility works, including the installation or diversion of underground utilities within a multi-utility corridor</p>	
04-57	1A, 1G and MUT1	<p>Permanent acquisition required for:</p> <p>Construction of a new section of highway with two-lane single carriageway, between the westbound carriageway of the improved A2 mainline and the northbound carriageway of the new A122 Lower Thames Crossing</p> <p>Construction of the new A122 Lower Thames Crossing link road, including a new highway, one lane single carriageway, between the new A2 westbound link road and the new link road between the westbound carriageway of the improved A2 mainline and the northbound carriageway of the new A122 Lower Thames Crossing</p>	

Table 1: Permanent Acquisition of Land - by plot number			Summary of change (blank if no change)
Land plans plot ref.	DCO Work No(s).	Purpose for which the land is required:	
04-57 Cont'd		Utility works, including the installation or diversion of underground utilities within a multi-utility corridor	
04-59	1A and MUT1	<p>Permanent acquisition required for:</p> <p>Construction of an improved section of the existing M2 and the improvement works to the A2, including</p> <ul style="list-style-type: none"> - improvement works to the eastbound carriageway of the existing A2 mainline - improvement works to the westbound carriageway of the existing A2 mainline - construction of a new section of highway with two-lane single carriageway, between the westbound carriageway of the improved A2 mainline and the northbound carriageway of the new A122 Lower Thames Crossing <p>Utility works, including the installation or diversion of underground utilities within a multi-utility corridor</p>	
04-60	1A and MUT1	<p>Permanent acquisition required for:</p> <p>Construction of a new section of highway with two-lane single carriageway, between the westbound carriageway of the improved A2 mainline and the northbound carriageway of the new A122 Lower Thames Crossing</p> <p>Utility works, including the installation or diversion of underground utilities within a multi-utility corridor</p>	
04-62	1A	<p>Permanent acquisition required for:</p> <p>Construction of a new section of highway with two-lane single carriageway, between the westbound carriageway of the improved A2 mainline and the northbound carriageway of the new A122 Lower Thames Crossing</p>	
04-64	1E, MU9 and MUT1	<p>Permanent acquisition required for:</p> <p>Construction of a section of the new local road between Halfpence Lane roundabout and Thong Lane bridge, including</p> <ul style="list-style-type: none"> - construction of a new section of highway local road, with one-lane single carriageway, between the existing Halfpence Lane roundabout and Thong lane bridge - construction of a section of a new public right of way from Halfpence Lane roundabout to Thong Lane <p>Utility works, including the installation or diversion of underground utilities within a multi-utility corridor</p>	
04-65	1A	<p>Permanent acquisition required for:</p> <p>Construction of a new section of highway with two-lane single carriageway, between the westbound carriageway of the improved A2 mainline and the northbound carriageway of the new A122 Lower Thames Crossing</p>	

Table 1: Permanent Acquisition of Land - by plot number			Summary of change (blank if no change)
Land plans plot ref.	DCO Work No(s).	Purpose for which the land is required:	
04-66	1A, 1F, 1G, MU9 and MUT1	<p>Permanent acquisition required for:</p> <p>Construction of a new section of highway with two-lane single carriageway, between the westbound carriageway of the improved A2 mainline and the northbound carriageway of the new A122 Lower Thames Crossing</p> <p>Construction of the new A2 westbound link road, including a new section of highway, two-lane single carriageway, between the southbound carriageway of the existing A289 and the westbound carriageway of the existing A2 mainline</p> <p>Construction of the new A122 Lower Thames Crossing link road, including a new highway, one lane single carriageway, between the new A2 westbound link road and the new link road between the westbound carriageway of the improved A2 mainline and the northbound carriageway of the new A122 Lower Thames Crossing</p> <p>Utility works, including the installation or diversion of underground utilities within a multi-utility corridor</p>	
04-67	1E, 1F, 1G, 1H, MU9 and MUT1	<p>Permanent acquisition required for:</p> <p>Construction of a section of the new local road between Halfpence Lane roundabout and Thong Lane bridge, including</p> <ul style="list-style-type: none"> - construction of a new section of highway local road, with one-lane single carriageway, between the existing Halfpence Lane roundabout and Thong lane bridge - construction of a section of a new public right of way from Halfpence Lane roundabout to Thong Lane <p>Construction of the new A2 westbound link road, including a new section of highway, two-lane single carriageway, between the southbound carriageway of the existing A289 and the westbound carriageway of the existing A2 mainline</p> <p>Construction of the new A122 Lower Thames Crossing link road, including a new highway, one lane single carriageway, between the new A2 westbound link road and the new link road between the westbound carriageway of the improved A2 mainline and the northbound carriageway of the new A122 Lower Thames Crossing</p> <p>Construction of a new public right of way along the verge of the realigned Thong Lane</p> <p>Utility works, including the installation or diversion of underground utilities within a multi-utility corridor</p>	
04-68	1F, 1G and MUT1	<p>Permanent acquisition required for:</p> <p>Construction of the new A2 westbound link road, including a new section of highway, two-lane single carriageway, between the southbound carriageway of the existing A289 and the westbound carriageway of the existing A2 mainline</p> <p>Construction of the new A122 Lower Thames Crossing link road, including a new highway, one lane single carriageway, between the new A2 westbound link road and the new link road between the westbound carriageway of the improved A2 mainline and the northbound carriageway of the new A122 Lower Thames Crossing</p> <p>Utility works, including the installation or diversion of underground utilities within a multi-utility corridor</p>	

Table 1: Permanent Acquisition of Land - by plot number			Summary of change (blank if no change)
Land plans plot ref.	DCO Work No(s).	Purpose for which the land is required:	
04-69	1A, 1F, 1G, 1H and MU9	<p>Permanent acquisition required for:</p> <p>Construction of an improved section of the existing M2 and the improvement works to the A2, including</p> <ul style="list-style-type: none"> - improvement works to the westbound carriageway of the existing A2 mainline - construction of a new section of highway with two-lane single carriageway, between the westbound carriageway of the improved A2 mainline and the northbound carriageway of the new A122 Lower Thames Crossing <p>Construction of the new A2 westbound link road, including a new section of highway, two-lane single carriageway, between the southbound carriageway of the existing A289 and the westbound carriageway of the existing A2 mainline</p> <p>Construction of the new A122 Lower Thames Crossing link road, including a new highway, one lane single carriageway, between the new A2 westbound link road and the new link road between the westbound carriageway of the improved A2 mainline and the northbound carriageway of the new A122 Lower Thames Crossing</p> <p>Construction of a new public right of way along the verge of the realigned Thong Lane</p> <p>Utility works, including the installation or diversion of underground utilities within a multi-utility corridor</p>	
04-70	1H, MU10, MU11 and MUT1	<p>Permanent acquisition required for:</p> <p>Construction of the realigned Thong Lane over the improved section of the A2 mainline, including</p> <ul style="list-style-type: none"> - construction of a new highway local road over Thong Lane - construction of a new private means of access to access the Inn on the Lake from the new Thong Lane - construction of a new public right of way along the verge of the realigned Thong Lane <p>Utility works, including the installation or diversion of underground utilities within a multi-utility corridor</p>	
04-71	1H, 2O, G1b, MU10 and MUT1	<p>Permanent acquisition required for:</p> <p>Construction of the realigned Thong Lane over the improved section of the A2 mainline, including</p> <ul style="list-style-type: none"> - construction of a new highway local road over Thong Lane - construction of a new public right of way along the verge of the realigned Thong Lane - construction of a new private means of access to the new proposed car park <p>Construction of a new public right of way connecting Thong Lane bridge over the improved A2 mainline to Thong Lane bridge over A122 Lower Thames Crossing</p> <p>Installation of a medium-pressure gas pipeline</p> <p>Utility works, including the installation or diversion of underground utilities within a multi-utility corridor</p>	

Table 1: Permanent Acquisition of Land - by plot number			Summary of change (blank if no change)
Land plans plot ref.	DCO Work No(s).	Purpose for which the land is required:	
04-73	1H, MU10 and MUT1	<p>Permanent acquisition required for:</p> <p>Construction of the realigned Thong Lane over the improved section of the A2 mainline, including</p> <ul style="list-style-type: none"> - construction of a new highway local road over Thong Lane - construction of a new private means of access to access the Inn on the Lake from the new Thong Lane - construction of a new public right of way along the verge of the realigned Thong Lane <p>Utility works, including the installation or diversion of underground utilities within a multi-utility corridor</p>	
04-74	1H, G1b, MU10, MUT1 and MUT2	<p>Permanent acquisition required for:</p> <p>Construction of the realigned Thong Lane over the improved section of the A2 mainline, including</p> <ul style="list-style-type: none"> - construction of a new highway local road over Thong Lane - construction of a new private means of access to access the Inn on the Lake from the new Thong Lane - construction of a new public right of way along the verge of the realigned Thong Lane <p>Installation of a medium-pressure gas pipeline</p> <p>Utility works, including the installation or diversion of underground utilities within a multi-utility corridor</p>	
04-75	1H, G1b, MU10 and MUT1	<p>Permanent acquisition required for:</p> <p>Construction of a new private means of access to access the Inn on the Lake from the new realigned Thong Lane</p> <p>Installation of a medium-pressure gas pipeline</p> <p>Utility works, including the installation or diversion of underground utilities within a multi-utility corridor</p>	
04-76	1H, MU10, MU11 and MUT1	<p>Permanent acquisition required for:</p> <p>Construction of the realigned Thong Lane over the improved section of the A2 mainline, including</p> <ul style="list-style-type: none"> - construction of a new highway local road over Thong Lane - construction of a new private means of access to access the Inn on the Lake from the new Thong Lane - construction of a new public right of way along the verge of the realigned Thong Lane <p>Utility works, including the installation or diversion of underground utilities within a multi-utility corridor</p>	

Table 1: Permanent Acquisition of Land - by plot number			Summary of change (blank if no change)
Land plans plot ref.	DCO Work No(s).	Purpose for which the land is required:	
04-77	1H, MU10, MU11 and MUT1	<p>Permanent acquisition required for:</p> <p>Construction of the realigned Thong Lane over the improved section of the A2 mainline, including</p> <ul style="list-style-type: none"> - construction of a new highway local road over Thong Lane - construction of a new private means of access to access the Inn on the Lake from the new Thong Lane - construction of a new public right of way along the verge of the realigned Thong Lane <p>Utility works, including the installation or diversion of underground utilities within a multi-utility corridor</p>	
04-78	1H, MU10 and MUT1	<p>Permanent acquisition required for:</p> <p>Construction of the realigned Thong Lane over the improved section of the A2 mainline, including</p> <ul style="list-style-type: none"> - construction of a new highway local road over Thong Lane - construction of a new private means of access to access the Inn on the Lake from the new Thong Lane - construction of a new public right of way along the verge of the realigned Thong Lane <p>Utility works, including the installation or diversion of underground utilities within a multi-utility corridor</p>	
04-79	1H, G1b, MU10, MU11 and MUT1	<p>Permanent acquisition required for:</p> <p>Construction of a new private means of access to access the Inn on the Lake from the new realigned Thong Lane</p> <p>Installation of a medium-pressure gas pipeline</p> <p>Utility works, including the installation or diversion of underground utilities within a multi-utility corridor</p>	
04-80	1H, MU10, MU11 and MUT1	<p>Permanent acquisition required for:</p> <p>Construction of the realigned Thong Lane over the improved section of the A2 mainline, including</p> <ul style="list-style-type: none"> - construction of a new highway local road over Thong Lane - construction of a new private means of access to access the Inn on the Lake from the new Thong Lane - construction of a new public right of way along the verge of the realigned Thong Lane <p>Utility works, including the installation or diversion of underground utilities within a multi-utility corridor</p>	

Table 1: Permanent Acquisition of Land - by plot number			Summary of change (blank if no change)
Land plans plot ref.	DCO Work No(s).	Purpose for which the land is required:	
04-81	1H, MU10, MU11 and MUT1	<p>Permanent acquisition required for:</p> <p>Construction of the realigned Thong Lane over the improved section of the A2 mainline, including</p> <ul style="list-style-type: none"> - construction of a new highway local road over Thong Lane - construction of a new private means of access to access the Inn on the Lake from the new Thong Lane - construction of a new public right of way along the verge of the realigned Thong Lane <p>Utility works, including the installation or diversion of underground utilities within a multi-utility corridor</p>	
04-82	1C, 1H, 2C, G1a, G1b, MU10, MU11 and MUT1	<p>Permanent acquisition required for:</p> <p>Construction of the new A2 eastbound link road, including a new section of highway of two-lane link road, between the eastbound carriageway of the existing A2 mainline and the northbound carriageway of the existing A289</p> <p>Construction of a new private means of access to access the Inn on the Lake from the new realigned Thong Lane</p> <p>Construction of the new A122 Lower Thames Crossing Link Road, including a new highway, one-lane single carriageway, between the southbound carriageway of the new A122 Lower Thames Crossing and the eastbound carriageway of the new A2 link road</p> <p>Installation of a medium-pressure gas pipeline</p> <p>Utility works, including the installation or diversion of underground utilities within a multi-utility corridor</p>	
04-83	1H, MU10 and MUT1	<p>Permanent acquisition required for:</p> <p>Construction of the realigned Thong Lane over the improved section of the A2 mainline, including</p> <ul style="list-style-type: none"> - construction of a new highway local road over Thong Lane - construction of a new public right of way along the verge of the realigned Thong Lane <p>Utility works, including the installation or diversion of underground utilities within a multi-utility corridor</p>	
04-84	1H, G1b, MU10 and MUT1	<p>Permanent acquisition required for:</p> <p>Construction of the realigned Thong Lane over the improved section of the A2 mainline, including</p> <ul style="list-style-type: none"> - construction of a new highway local road over Thong Lane - construction of a new public right of way along the verge of the realigned Thong Lane <p>Installation of a medium-pressure gas pipeline</p> <p>Utility works, including the installation or diversion of underground utilities within a multi-utility corridor</p>	

Table 1: Permanent Acquisition of Land - by plot number			Summary of change (blank if no change)
Land plans plot ref.	DCO Work No(s).	Purpose for which the land is required:	
04-85	1C, G1b, MU10 and MUT1	Permanent acquisition required for: Construction of the new A2 eastbound link road, including a new section of highway of two-lane link road, between the eastbound carriageway of the existing A2 mainline and the northbound carriageway of the existing A289 Installation of a medium-pressure gas pipeline Utility works, including the installation or diversion of underground utilities within a multi-utility corridor	
04-86	1C, G1b and MU10	Permanent acquisition required for: Construction of the new A2 eastbound link road, including a new section of highway of two-lane link road, between the eastbound carriageway of the existing A2 mainline and the northbound carriageway of the existing A289 Installation of a medium-pressure gas pipeline Utility works, including the installation or diversion of underground utilities within a multi-utility corridor	
04-87	1C, G1a, G1b, MU10 and MUT1	Permanent acquisition required for: Construction of the new A2 eastbound link road, including a new section of highway of two-lane link road, between the eastbound carriageway of the existing A2 mainline and the northbound carriageway of the existing A289 Installation of a medium-pressure gas pipeline Utility works, including the installation or diversion of underground utilities within a multi-utility corridor	
04-88	1H, G1b, MU10 and MUT1	Permanent acquisition required for: Construction of the realigned Thong Lane over the improved section of the A2 mainline, including - construction of a new highway local road over Thong Lane - construction of a new public right of way along the verge of the realigned Thong Lane - construction of a new public right of way in the access from Thong Lane Installation of a medium-pressure gas pipeline Utility works, including the installation or diversion of underground utilities within a multi-utility corridor	
04-90	1E, 1F, 1H, MU9 and MUT1	Permanent acquisition required for: Construction of a new section of highway local road, with one-lane single carriageway, between the existing Halfpence Lane roundabout and Thong lane bridge	

Table 1: Permanent Acquisition of Land - by plot number			Summary of change (blank if no change)
Land plans plot ref.	DCO Work No(s).	Purpose for which the land is required:	
04-90 Cont'd		<p>Construction of the new A2 westbound link road, including a new section of highway, two-lane single carriageway, between the southbound carriageway of the existing A289 and the westbound carriageway of the existing A2 mainline</p> <p>Construction of a new public right of way along the verge of the realigned Thong Lane</p> <p>Utility works, including the installation or diversion of underground utilities within a multi-utility corridor</p>	
04-91	1E, 1F, 1H, MU9 and MUT1	<p>Permanent acquisition required for:</p> <p>Construction of a section of the new local road between Halfpence Lane roundabout and Thong Lane bridge, including</p> <ul style="list-style-type: none"> - construction of a new section of highway local road, with one-lane single carriageway, between the existing Halfpence Lane roundabout and Thong lane bridge - construction of a section of a new public right of way from Halfpence Lane roundabout to Thong Lane <p>Construction of the new A2 westbound link road, including a new section of highway, two-lane single carriageway, between the southbound carriageway of the existing A289 and the westbound carriageway of the existing A2 mainline</p> <p>Construction of a new public right of way along the verge of the realigned Thong Lane</p> <p>Utility works, including the installation or diversion of underground utilities within a multi-utility corridor</p>	
04-95	1H, G1b, MU10 and MUT1	<p>Permanent acquisition required for:</p> <p>Construction of the realigned Thong Lane over the improved section of the A2 mainline, including</p> <ul style="list-style-type: none"> - construction of a new highway local road over Thong Lane - construction of a new public right of way along the verge of the realigned Thong Lane <p>Installation of a medium-pressure gas pipeline</p> <p>Utility works, including the installation or diversion of underground utilities within a multi-utility corridor</p>	
04-97	1H, G1b, MU10 and MUT1	<p>Permanent acquisition required for:</p> <p>Construction of the realigned Thong Lane over the improved section of the A2 mainline, including</p> <ul style="list-style-type: none"> - construction of a new highway local road over Thong Lane - construction of a new public right of way along the verge of the realigned Thong Lane <p>Installation of a medium-pressure gas pipeline</p> <p>Utility works, including the installation or diversion of underground utilities within a multi-utility corridor</p>	

Table 1: Permanent Acquisition of Land - by plot number			Summary of change (blank if no change)
Land plans plot ref.	DCO Work No(s).	Purpose for which the land is required:	
04-102	1F, 1H, MU9 and MUT1	<p>Permanent acquisition required for:</p> <p>Construction of the new A2 westbound link road, including a new section of highway, two-lane single carriageway, between the southbound carriageway of the existing A289 and the westbound carriageway of the existing A2 mainline</p> <p>Construction of a new public right of way along the verge of the realigned Thong Lane</p> <p>Utility works, including the installation or diversion of underground utilities within a multi-utility corridor</p>	
04-104	1F, 1H and MU9	<p>Permanent acquisition required for:</p> <p>Construction of the new A2 westbound link road, including a new section of highway, two-lane single carriageway, between the southbound carriageway of the existing A289 and the westbound carriageway of the existing A2 mainline</p> <p>Construction of a new public right of way along the verge of the realigned Thong Lane</p> <p>Utility works, including the installation or diversion of underground utilities within a multi-utility corridor</p>	
04-105	1C, G1a, G1b, MU10, MU7 and MUT1	<p>Permanent acquisition required for:</p> <p>Construction of the new A2 eastbound link road, including a new section of highway of two-lane link road, between the eastbound carriageway of the existing A2 mainline and the northbound carriageway of the existing A289</p> <p>Installation of a medium-pressure gas pipeline</p> <p>Utility works, including the installation or diversion of underground utilities within a multi-utility corridor</p>	
04-106	1C and G1a	<p>Permanent acquisition required for:</p> <p>Construction of the new A2 eastbound link road, including a new section of highway of two-lane link road, between the eastbound carriageway of the existing A2 mainline and the northbound carriageway of the existing A289</p> <p>Installation of a medium-pressure gas pipeline</p>	
04-107	1E, 1H and MU9	<p>Permanent acquisition required for:</p> <p>Construction of a new section of highway local road, with one-lane single carriageway, between the existing Halfpence Lane roundabout and Thong lane bridge</p> <p>Construction of a new public right of way along the verge of the realigned Thong Lane</p> <p>Utility works, including the installation or diversion of underground utilities within a multi-utility corridor</p>	

Table 1: Permanent Acquisition of Land - by plot number			Summary of change (blank if no change)
Land plans plot ref.	DCO Work No(s).	Purpose for which the land is required:	
04-110	1E, 1H and MU9	Permanent acquisition required for: Construction of a new section of highway local road, with one-lane single carriageway, between the existing Halfpence Lane roundabout and Thong lane bridge Construction of a new public right of way along the verge of the realigned Thong Lane Utility works, including the installation or diversion of underground utilities within a multi-utility corridor	
04-111	1E, 1H and MU9	Permanent acquisition required for: Construction of a new section of highway local road, with one-lane single carriageway, between the existing Halfpence Lane roundabout and Thong lane bridge Construction of a new public right of way along the verge of the realigned Thong Lane Utility works, including the installation or diversion of underground utilities within a multi-utility corridor	
04-112	1E and MU9	Permanent acquisition required for: Construction of a section of the new local road between Halfpence Lane roundabout and Thong Lane bridge, including - construction of a new section of highway local road, with one-lane single carriageway, between the existing Halfpence Lane roundabout and Thong lane bridge - construction of a section of a new public right of way from Halfpence Lane roundabout to Thong Lane Utility works, including the installation or diversion of underground utilities within a multi-utility corridor	
04-113	1C and G1a	Permanent acquisition required for: Construction of the new A2 eastbound link road, including a new section of highway of two-lane link road, between the eastbound carriageway of the existing A2 mainline and the northbound carriageway of the existing A289 Installation of a medium-pressure gas pipeline	

Table 1: Permanent Acquisition of Land - by plot number			Summary of change (blank if no change)
Land plans plot ref.	DCO Work No(s).	Purpose for which the land is required:	
04-114	1A, 1C and G1a	<p>Permanent acquisition required for:</p> <p>Construction of an improved section of the existing M2 and the improvement works to the A2, including</p> <ul style="list-style-type: none"> - improvement works to the eastbound carriageway of the existing A2 mainline - improvement works to the westbound carriageway of the existing A2 mainline - construction of a new section of highway with two-lane single carriageway, between the westbound carriageway of the improved A2 mainline and the northbound carriageway of the new A122 Lower Thames Crossing - construction of a new section of highway with two-lane single carriageway, between the southbound carriageway of the new A122 Lower Thames Crossing and the eastbound carriageway of the improved A2 <p>Construction of the new A2 eastbound link road, including a new section of highway of two-lane link road, between the eastbound carriageway of the existing A2 mainline and the northbound carriageway of the existing A289</p> <p>Installation of a medium-pressure gas pipeline</p>	
04-115	1A	<p>Permanent acquisition required for:</p> <p>Construction of an improved section of the existing M2 and the improvement works to the A2, including</p> <ul style="list-style-type: none"> - improvement works to the eastbound carriageway of the existing A2 mainline - improvement works to the westbound carriageway of the existing A2 mainline - construction of a new section of highway with two-lane single carriageway, between the westbound carriageway of the improved A2 mainline and the northbound carriageway of the new A122 Lower Thames Crossing 	
04-116	1A, 1F, 1G and MU9	<p>Permanent acquisition required for:</p> <p>Construction of an improved section of the existing M2 and the improvement works to the A2, including</p> <ul style="list-style-type: none"> - improvement works to the westbound carriageway of the existing A2 mainline - construction of a new section of highway with two-lane single carriageway, between the westbound carriageway of the improved A2 mainline and the northbound carriageway of the new A122 Lower Thames Crossing <p>Construction of the new A2 westbound link road, including a new section of highway, two-lane single carriageway, between the southbound carriageway of the existing A289 and the westbound carriageway of the existing A2 mainline</p> <p>Construction of the new A122 Lower Thames Crossing link road, including a new highway, one lane single carriageway, between the new A2 westbound link road and the new link road between the westbound carriageway of the improved A2 mainline and the northbound carriageway of the new A122 Lower Thames Crossing</p> <p>Utility works, including the installation or diversion of underground utilities within a multi-utility corridor</p>	

Table 1: Permanent Acquisition of Land - by plot number			Summary of change (blank if no change)
Land plans plot ref.	DCO Work No(s).	Purpose for which the land is required:	
04-117	1E and MU9	Permanent acquisition required for: Construction of a new section of highway local road, with one-lane single carriageway, between the existing Halfpence Lane roundabout and Thong lane bridge Utility works, including the installation or diversion of underground utilities within a multi-utility corridor	
04-118	1E and MU9	Permanent acquisition required for: Construction of a new section of highway local road, with one-lane single carriageway, between the existing Halfpence Lane roundabout and Thong lane bridge Utility works, including the installation or diversion of underground utilities within a multi-utility corridor	
04-119	1E and MU9	Permanent acquisition required for: Construction of a new section of highway local road, with one-lane single carriageway, between the existing Halfpence Lane roundabout and Thong lane bridge Utility works, including the installation or diversion of underground utilities within a multi-utility corridor	
04-120	1E, 1F and MU9	Permanent acquisition required for: Construction of a new section of highway local road, with one-lane single carriageway, between the existing Halfpence Lane roundabout and Thong lane bridge Construction of the new A2 westbound link road, including a new section of highway, two-lane single carriageway, between the southbound carriageway of the existing A289 and the westbound carriageway of the existing A2 mainline Utility works, including the installation or diversion of underground utilities within a multi-utility corridor	
04-121	1A, 1F, 1G and MU9	Permanent acquisition required for: Construction of an improved section of the existing M2 and the improvement works to the A2, including - improvement works to the westbound carriageway of the existing A2 mainline - construction of a new section of highway with two-lane single carriageway, between the westbound carriageway of the improved A2 mainline and the northbound carriageway of the new A122 Lower Thames Crossing Construction of the new A2 westbound link road, including a new section of highway, two-lane single carriageway, between the southbound carriageway of the existing A289 and the westbound carriageway of the existing A2 mainline Construction of the new A122 Lower Thames Crossing link road, including a new highway, one lane single carriageway, between the new A2 westbound link road and the new link road between the westbound carriageway of the improved A2 mainline and the northbound carriageway of the new A122 Lower Thames Crossing Utility works, including the installation or diversion of underground utilities within a multi-utility corridor	

Table 1: Permanent Acquisition of Land - by plot number			Summary of change (blank if no change)
Land plans plot ref.	DCO Work No(s).	Purpose for which the land is required:	
04-124	1E and MU9	Permanent acquisition required for: Construction of a new section of highway local road, with one-lane single carriageway, between the existing Halfpence Lane roundabout and Thong lane bridge Utility works, including the installation or diversion of underground utilities within a multi-utility corridor	
04-125	1C	Permanent acquisition required for: Construction of the new A2 eastbound link road, including a new section of highway of two-lane link road, between the eastbound carriageway of the existing A2 mainline and the northbound carriageway of the existing A289	
04-126	1E and MU9	Permanent acquisition required for: Construction of a new section of highway local road, with one-lane single carriageway, between the existing Halfpence Lane roundabout and Thong lane bridge Utility works, including the installation or diversion of underground utilities within a multi-utility corridor	
04-127	1E, 1F, 1G, MU3 and MU9	Permanent acquisition required for: Construction of a section of the new local road between Halfpence Lane roundabout and Thong Lane bridge, including - construction of a new section of highway local road, with one-lane single carriageway, between the existing Halfpence Lane roundabout and Thong lane bridge - construction of a section of a new public right of way from Halfpence Lane roundabout to Thong Lane Construction of the new A2 westbound link road, including a new section of highway, two-lane single carriageway, between the southbound carriageway of the existing A289 and the westbound carriageway of the existing A2 mainline Construction of the new A122 Lower Thames Crossing link road, including a new highway, one lane single carriageway, between the new A2 westbound link road and the new link road between the westbound carriageway of the improved A2 mainline and the northbound carriageway of the new A122 Lower Thames Crossing Utility works, including the installation or diversion of underground utilities within a multi-utility corridor	
04-129	1C, G1a, MU10 and MU7	Permanent acquisition required for: Construction of the new A2 eastbound link road, including a new section of highway of two-lane link road, between the eastbound carriageway of the existing A2 mainline and the northbound carriageway of the existing A289 Installation of a medium-pressure gas pipeline Utility works, including the installation or diversion of underground utilities within a multi-utility corridor	

Table 1: Permanent Acquisition of Land - by plot number			Summary of change (blank if no change)
Land plans plot ref.	DCO Work No(s).	Purpose for which the land is required:	
04-130	1E and MU9	<p>Permanent acquisition required for:</p> <p>Construction of a new section of highway local road, with one-lane single carriageway, between the existing Halfpence Lane roundabout and Thong lane bridge</p> <p>Utility works, including the installation or diversion of underground utilities within a multi-utility corridor</p>	
04-131	1A, 1F and 1G	<p>Permanent acquisition required for:</p> <p>Construction of an improved section of the existing M2 and the improvement works to the A2, including</p> <ul style="list-style-type: none"> - improvement works to the westbound carriageway of the existing A2 mainline - construction of a new section of highway with two-lane single carriageway, between the westbound carriageway of the improved A2 mainline and the northbound carriageway of the new A122 Lower Thames Crossing <p>Construction of the new A2 westbound link road, including a new section of highway, two-lane single carriageway, between the southbound carriageway of the existing A289 and the westbound carriageway of the existing A2 mainline</p> <p>Construction of the new A122 Lower Thames Crossing link road, including a new highway, one lane single carriageway, between the new A2 westbound link road and the new link road between the westbound carriageway of the improved A2 mainline and the northbound carriageway of the new A122 Lower Thames Crossing</p>	
04-132	1E, 1F, 1G, MU3, MU4 and MU9	<p>Permanent acquisition required for:</p> <p>Construction of a section of the new local road between Halfpence Lane roundabout and Thong Lane bridge, including</p> <ul style="list-style-type: none"> - construction of a new section of highway local road, with one-lane single carriageway, between the existing Halfpence Lane roundabout and Thong lane bridge - construction of a section of a new public right of way from Halfpence Lane roundabout to Thong Lane <p>Construction of the new A2 westbound link road, including a new section of highway, two-lane single carriageway, between the southbound carriageway of the existing A289 and the westbound carriageway of the existing A2 mainline</p> <p>Construction of the new A122 Lower Thames Crossing link road, including a new highway, one lane single carriageway, between the new A2 westbound link road and the new link road between the westbound carriageway of the improved A2 mainline and the northbound carriageway of the new A122 Lower Thames Crossing</p> <p>Utility works, including the installation or diversion of underground utilities within a multi-utility corridor</p>	

Table 1: Permanent Acquisition of Land - by plot number			Summary of change (blank if no change)
Land plans plot ref.	DCO Work No(s).	Purpose for which the land is required:	
04-133	1A	<p>Permanent acquisition required for:</p> <p>Construction of an improved section of the existing M2 and the improvement works to the A2, including</p> <ul style="list-style-type: none"> - improvement works to the eastbound carriageway of the existing A2 mainline - improvement works to the westbound carriageway of the existing A2 mainline - construction of a new section of highway with two-lane single carriageway, between the westbound carriageway of the improved A2 mainline and the northbound carriageway of the new A122 Lower Thames Crossing 	
04-134	1A	<p>Permanent acquisition required for:</p> <p>Construction of an improved section of the existing M2 and the improvement works to the A2, including</p> <ul style="list-style-type: none"> - improvement works to the eastbound carriageway of the existing A2 mainline - improvement works to the westbound carriageway of the existing A2 mainline - construction of a new section of highway with two-lane single carriageway, between the westbound carriageway of the improved A2 mainline and the northbound carriageway of the new A122 Lower Thames Crossing 	
04-135	1A	<p>Permanent acquisition required for:</p> <p>Construction of an improved section of the existing M2 and the improvement works to the A2, including</p> <ul style="list-style-type: none"> - improvement works to the eastbound carriageway of the existing A2 mainline - improvement works to the westbound carriageway of the existing A2 mainline - construction of a new section of highway with two-lane single carriageway, between the westbound carriageway of the improved A2 mainline and the northbound carriageway of the new A122 Lower Thames Crossing 	
04-136	1A, 1E, 1F, MU3, MU4 and MU9	<p>Permanent acquisition required for:</p> <p>Construction of an improved section of the existing M2 and the improvement works to the A2, including</p> <ul style="list-style-type: none"> - improvement works to the eastbound carriageway of the existing A2 mainline - improvement works to the westbound carriageway of the existing A2 mainline - construction of a new section of highway with two-lane single carriageway, between the westbound carriageway of the improved A2 mainline and the northbound carriageway of the new A122 Lower Thames Crossing <p>Construction of a section of the new local road between Halfpence Lane roundabout and Thong Lane bridge, including</p> <ul style="list-style-type: none"> - construction of a new section of highway local road, with one-lane single carriageway, between the existing Halfpence Lane roundabout and Thong lane bridge - construction of a section of a new public right of way from Halfpence Lane roundabout to Thong Lane <p>Construction of the new A2 westbound link road, including a new section of highway, two-lane single carriageway, between the southbound carriageway of the existing A289 and the westbound carriageway of the existing A2 mainline</p>	

Table 1: Permanent Acquisition of Land - by plot number			Summary of change (blank if no change)
Land plans plot ref.	DCO Work No(s).	Purpose for which the land is required:	
04-136 Cont'd		Utility works, including the installation or diversion of underground utilities within a multi-utility corridor	
04-139	1C, G1a and MU7	<p>Permanent acquisition required for:</p> <p>Construction of the new A2 eastbound link road, including a new section of highway of two-lane link road, between the eastbound carriageway of the existing A2 mainline and the northbound carriageway of the existing A289</p> <p>Installation of a medium-pressure gas pipeline</p> <p>Utility works, including the installation or diversion of underground utilities within a multi-utility corridor</p>	
04-142	1A	<p>Permanent acquisition required for:</p> <p>Improvement works to the westbound carriageway of the existing A2 mainline</p>	
04-143	1A, 1C, 1F, G1a, MU3, MU4, MU7 and MU9	<p>Permanent acquisition required for:</p> <p>Construction of an improved section of the existing M2 and the improvement works to the A2, including</p> <ul style="list-style-type: none"> - improvement works to the eastbound carriageway of the existing A2 mainline - improvement works to the westbound carriageway of the existing A2 mainline - construction of a new section of highway with two-lane single carriageway, between the southbound carriageway of the new A122 Lower Thames Crossing and the eastbound carriageway of the improved A2 <p>Construction of the new A2 eastbound link road, including a new section of highway of two-lane link road, between the eastbound carriageway of the existing A2 mainline and the northbound carriageway of the existing A289</p> <p>Construction of the new A2 westbound link road, including a new section of highway, two-lane single carriageway, between the southbound carriageway of the existing A289 and the westbound carriageway of the existing A2 mainline</p> <p>Installation of a medium-pressure gas pipeline</p> <p>Utility works, including the installation or diversion of underground utilities within a multi-utility corridor</p>	
04-144	1C, G1a and MU7	<p>Permanent acquisition required for:</p> <p>Construction of the new A2 eastbound link road, including a new section of highway of two-lane link road, between the eastbound carriageway of the existing A2 mainline and the northbound carriageway of the existing A289</p> <p>Installation of a medium-pressure gas pipeline</p> <p>Utility works, including the installation or diversion of underground utilities within a multi-utility corridor</p>	

Table 1: Permanent Acquisition of Land - by plot number			Summary of change (blank if no change)
Land plans plot ref.	DCO Work No(s).	Purpose for which the land is required:	
04-146	1A	Permanent acquisition required for: Improvement works to the westbound carriageway of the existing A2 mainline	
04-147	1A, 1E, 1F, MU3, MU4 and MU9	Permanent acquisition required for: Improvement works to the westbound carriageway of the existing A2 mainline Construction of a section of the new local road between Halfpence Lane roundabout and Thong Lane bridge, including - construction of a new section of highway local road, with one-lane single carriageway, between the existing Halfpence Lane roundabout and Thong lane bridge - construction of a section of a new public right of way from Halfpence Lane roundabout to Thong Lane Construction of the new A2 westbound link road, including a new section of highway, two-lane single carriageway, between the southbound carriageway of the existing A289 and the westbound carriageway of the existing A2 mainline Utility works, including the installation or diversion of underground utilities within a multi-utility corridor	
04-150	1E, MU3 and MU8	Permanent acquisition required for: Construction of a section of the new local road between Halfpence Lane roundabout and Thong Lane bridge, including - construction of a new section of highway local road, with one-lane single carriageway, between the existing Halfpence Lane roundabout and Thong lane bridge - construction of a section of a new public right of way from Halfpence Lane roundabout to Thong Lane - construction of a new permissive path from Halfpence Lane roundabout to road leading to Scalers Hill House Utility works, including the installation or diversion of underground utilities within a multi-utility corridor	
04-155	1E	Permanent acquisition required for: Construction of a section of a new public right of way from Halfpence Lane roundabout to Thong Lane, and a new permissive path from Halfpence Lane roundabout to road leading to Scalers Hill House	
04-156	1E, MU4 and MU9	Permanent acquisition required for: Construction of a section of a new public right of way from Halfpence Lane roundabout to Henhurst roundabout Utility works, including the installation or diversion of underground utilities within a multi-utility corridor	

Table 1: Permanent Acquisition of Land - by plot number			Summary of change (blank if no change)
Land plans plot ref.	DCO Work No(s).	Purpose for which the land is required:	
04-157	1E, MU3 and MU9	<p>Permanent acquisition required for:</p> <p>Construction of a section of the new local road between Halfpence Lane roundabout and Thong Lane bridge, including</p> <ul style="list-style-type: none"> - construction of a new section of highway local road, with one-lane single carriageway, between the existing Halfpence Lane roundabout and Thong lane bridge - construction of a section of a new public right of way from Halfpence Lane roundabout to Thong Lane <p>Utility works, including the installation or diversion of underground utilities within a multi-utility corridor</p>	
04-158	1E and MU9	<p>Permanent acquisition required for:</p> <p>Construction of a section of a new public right of way from Halfpence Lane roundabout to Henhurst roundabout</p> <p>Utility works, including the installation or diversion of underground utilities within a multi-utility corridor</p>	
04-159	1E and MU9	<p>Permanent acquisition required for:</p> <p>Construction of a section of a new public right of way from Halfpence Lane roundabout to Henhurst roundabout</p> <p>Utility works, including the installation or diversion of underground utilities within a multi-utility corridor</p>	
04-160	1E and MU9	<p>Permanent acquisition required for:</p> <p>Construction of a section of a new public right of way from Halfpence Lane roundabout to Henhurst roundabout</p> <p>Utility works, including the installation or diversion of underground utilities within a multi-utility corridor</p>	
04-161	1E, MU3, MU4 and MU9	<p>Permanent acquisition required for:</p> <p>Construction of a section of the new local road between Halfpence Lane roundabout and Thong Lane bridge, including</p> <ul style="list-style-type: none"> - construction of a new section of highway local road, with one-lane single carriageway, between the existing Halfpence Lane roundabout and Thong lane bridge - construction of a section of a new public right of way from Halfpence Lane roundabout to Thong Lane <p>Utility works, including the installation or diversion of underground utilities within a multi-utility corridor</p>	
04-162	1E	<p>Permanent acquisition required for:</p> <p>Construction of a section of a new public right of way from Halfpence Lane roundabout to Henhurst roundabout</p>	

Table 1: Permanent Acquisition of Land - by plot number			Summary of change (blank if no change)
Land plans plot ref.	DCO Work No(s).	Purpose for which the land is required:	
04-163	1E and MU8	Permanent acquisition required for: Construction of a section of a new public right of way from Halfpence Lane roundabout to Henhurst roundabout Utility works, including the installation or diversion of underground utilities within a multi-utility corridor	
04-164	1E	Permanent acquisition required for: Construction of a section of a new public right of way from Halfpence Lane roundabout to Henhurst roundabout	
04-165	1E, MU3, MU4 and MU9	Permanent acquisition required for: Construction of a section of the new local road between Halfpence Lane roundabout and Thong Lane bridge, including - construction of a new section of highway local road, with one-lane single carriageway, between the existing Halfpence Lane roundabout and Thong lane bridge - construction of a section of a new public right of way from Halfpence Lane roundabout to Thong Lane Utility works, including the installation or diversion of underground utilities within a multi-utility corridor	
04-166	1E, MU3 and MU9	Permanent acquisition required for: Construction of a section of the new local road between Halfpence Lane roundabout and Thong Lane bridge, including - construction of a new section of highway local road, with one-lane single carriageway, between the existing Halfpence Lane roundabout and Thong lane bridge - construction of a section of a new public right of way from Halfpence Lane roundabout to Thong Lane Utility works, including the installation or diversion of underground utilities within a multi-utility corridor	
04-167	1E, MU3 and MU9	Permanent acquisition required for: Construction of a section of the new local road between Halfpence Lane roundabout and Thong Lane bridge, including - construction of a new section of highway local road, with one-lane single carriageway, between the existing Halfpence Lane roundabout and Thong lane bridge - construction of a section of a new public right of way from Halfpence Lane roundabout to Thong Lane Utility works, including the installation or diversion of underground utilities within a multi-utility corridor	
04-168	1E and MU8	Permanent acquisition required for: Construction of a section of a new public right of way from Halfpence Lane roundabout to Henhurst roundabout	

Table 1: Permanent Acquisition of Land - by plot number			Summary of change (blank if no change)
Land plans plot ref.	DCO Work No(s).	Purpose for which the land is required:	
04-168 Cont'd		Utility works, including the installation or diversion of underground utilities within a multi-utility corridor	
04-169	1E, MU3 and MU9	<p>Permanent acquisition required for:</p> <p>Construction of a section of the new local road between Halfpence Lane roundabout and Thong Lane bridge, including</p> <ul style="list-style-type: none"> - construction of a new section of highway local road, with one-lane single carriageway, between the existing Halfpence Lane roundabout and Thong lane bridge - construction of a section of a new public right of way from Halfpence Lane roundabout to Thong Lane <p>Utility works, including the installation or diversion of underground utilities within a multi-utility corridor</p>	
04-170	1E, MU3 and MU9	<p>Permanent acquisition required for:</p> <p>Construction of a section of the new local road between Halfpence Lane roundabout and Thong Lane bridge, including</p> <ul style="list-style-type: none"> - construction of a new section of highway local road, with one-lane single carriageway, between the existing Halfpence Lane roundabout and Thong lane bridge - construction of a section of a new public right of way from Halfpence Lane roundabout to Thong Lane <p>Utility works, including the installation or diversion of underground utilities within a multi-utility corridor</p>	
04-171	1D, 1E and MU8	<p>Permanent acquisition required for:</p> <p>Construction of a public right of way from Brewers Road to Halfpence Lane roundabout</p> <p>Construction of a section of a new public right of way from Halfpence Lane roundabout to Henhurst roundabout</p> <p>Utility works, including the installation or diversion of underground utilities within a multi-utility corridor</p>	
04-172	1C, G1a and MU7	<p>Permanent acquisition required for:</p> <p>Construction of the new A2 eastbound link road, including a new section of highway of two-lane link road, between the eastbound carriageway of the existing A2 mainline and the northbound carriageway of the existing A289</p> <p>Installation of a medium-pressure gas pipeline</p> <p>Utility works, including the installation or diversion of underground utilities within a multi-utility corridor</p>	
04-173	1D, 1E, MU3, MU5, MU8 and MU9	<p>Permanent acquisition required for:</p> <p>Construction of a public right of way from Brewers Road to Halfpence Lane roundabout</p>	

Table 1: Permanent Acquisition of Land - by plot number			Summary of change (blank if no change)
Land plans plot ref.	DCO Work No(s).	Purpose for which the land is required:	
04-173 Cont'd		Construction of a section of the new local road between Halfpence Lane roundabout and Thong Lane bridge, including - construction of a new section of highway local road, with one-lane single carriageway, between the existing Halfpence Lane roundabout and Thong lane bridge - construction of a section of a new public right of way from Halfpence Lane roundabout to Thong Lane Utility works, including the installation or diversion of underground utilities within a multi-utility corridor	
04-174	1E, MU3, MU8 and MU9	Permanent acquisition required for: Construction of a new section of highway local road, with one-lane single carriageway, between the existing Halfpence Lane roundabout and Thong lane bridge Utility works, including the installation or diversion of underground utilities within a multi-utility corridor	
04-175	1E, MU3 and MU9	Permanent acquisition required for: Construction of a new section of highway local road, with one-lane single carriageway, between the existing Halfpence Lane roundabout and Thong lane bridge Utility works, including the installation or diversion of underground utilities within a multi-utility corridor	
04-176	1F, MU3 and MU9	Permanent acquisition required for: Construction of the new A2 westbound link road, including a new section of highway, two-lane single carriageway, between the southbound carriageway of the existing A289 and the westbound carriageway of the existing A2 mainline Utility works, including the installation or diversion of underground utilities within a multi-utility corridor	
04-177	1F and MU9	Permanent acquisition required for: Construction of the new A2 westbound link road, including a new section of highway, two-lane single carriageway, between the southbound carriageway of the existing A289 and the westbound carriageway of the existing A2 mainline Utility works, including the installation or diversion of underground utilities within a multi-utility corridor	
04-178	1F and MU9	Permanent acquisition required for: Construction of the new A2 westbound link road, including a new section of highway, two-lane single carriageway, between the southbound carriageway of the existing A289 and the westbound carriageway of the existing A2 mainline Utility works, including the installation or diversion of underground utilities within a multi-utility corridor	

Table 1: Permanent Acquisition of Land - by plot number			Summary of change (blank if no change)
Land plans plot ref.	DCO Work No(s).	Purpose for which the land is required:	
04-179	1F and MU3	<p>Permanent acquisition required for:</p> <p>Construction of the new A2 westbound link road, including a new section of highway, two-lane single carriageway, between the southbound carriageway of the existing A289 and the westbound carriageway of the existing A2 mainline</p> <p>Utility works, including the installation or diversion of underground utilities within a multi-utility corridor</p>	
04-180	1F, MU3, MU8 and MU9	<p>Permanent acquisition required for:</p> <p>Construction of the new A2 westbound link road, including a new section of highway, two-lane single carriageway, between the southbound carriageway of the existing A289 and the westbound carriageway of the existing A2 mainline</p> <p>Utility works, including the installation or diversion of underground utilities within a multi-utility corridor</p>	
04-181	1F, MU3, MU4 and MU9	<p>Permanent acquisition required for:</p> <p>Construction of the new A2 westbound link road, including a new section of highway, two-lane single carriageway, between the southbound carriageway of the existing A289 and the westbound carriageway of the existing A2 mainline</p> <p>Utility works, including the installation or diversion of underground utilities within a multi-utility corridor</p>	
04-182	1A, 1F, MU3, MU4 and MU9	<p>Permanent acquisition required for:</p> <p>Improvement works to the westbound carriageway of the existing A2 mainline</p> <p>Construction of the new A2 westbound link road, including a new section of highway, two-lane single carriageway, between the southbound carriageway of the existing A289 and the westbound carriageway of the existing A2 mainline</p> <p>Utility works, including the installation or diversion of underground utilities within a multi-utility corridor</p>	
04-183	MU3 and MU9	<p>Permanent acquisition required for:</p> <p>Utility works, including the installation or diversion of underground utilities within a multi-utility corridor</p>	
04-184	1F, MU3 and MU9	<p>Permanent acquisition required for:</p> <p>Construction of the new A2 westbound link road, including a new section of highway, two-lane single carriageway, between the southbound carriageway of the existing A289 and the westbound carriageway of the existing A2 mainline</p> <p>Utility works, including the installation or diversion of underground utilities within a multi-utility corridor</p>	

Table 1: Permanent Acquisition of Land - by plot number			Summary of change (blank if no change)
Land plans plot ref.	DCO Work No(s).	Purpose for which the land is required:	
04-185	1D and MU9	Permanent acquisition required for: Construction of a public right of way from Brewers Road to Halfpence Lane roundabout Utility works, including the installation or diversion of underground utilities within a multi-utility corridor	
04-186	1D, MU5 and MU9	Permanent acquisition required for: Construction of a public right of way from Brewers Road to Halfpence Lane roundabout Utility works, including the installation or diversion of underground utilities within a multi-utility corridor	
04-187	1D, 1K, MU5 and MU6	Permanent acquisition required for: Construction of a public right of way from Brewers Road to Halfpence Lane roundabout Construction of a new public right of way from the improved footpath to the improved Brewers Road Utility works, including the installation or diversion of underground utilities within a multi-utility corridor	
04-188	1F and MU4	Permanent acquisition required for: Construction of the new A2 westbound link road, including a new section of highway, two-lane single carriageway, between the southbound carriageway of the existing A289 and the westbound carriageway of the existing A2 mainline Utility works, including the installation or diversion of underground utilities within a multi-utility corridor	
04-189	1F, MU3 and MU4	Permanent acquisition required for: Construction of the new A2 westbound link road, including a new section of highway, two-lane single carriageway, between the southbound carriageway of the existing A289 and the westbound carriageway of the existing A2 mainline Utility works, including the installation or diversion of underground utilities within a multi-utility corridor	
04-190	1F and MU4	Permanent acquisition required for: Construction of the new A2 westbound link road, including a new section of highway, two-lane single carriageway, between the southbound carriageway of the existing A289 and the westbound carriageway of the existing A2 mainline Utility works, including the installation or diversion of underground utilities within a multi-utility corridor	

Table 1: Permanent Acquisition of Land - by plot number			Summary of change (blank if no change)
Land plans plot ref.	DCO Work No(s).	Purpose for which the land is required:	
04-191	1F	<p>Permanent acquisition required for:</p> <p>Construction of the new A2 westbound link road, including a new section of highway, two-lane single carriageway, between the southbound carriageway of the existing A289 and the westbound carriageway of the existing A2 mainline</p>	
04-192	1A, 1D, 1F, MU3, MU4 and MU5	<p>Permanent acquisition required for:</p> <p>Improvement works to the westbound carriageway of the existing A2 mainline</p> <p>Construction of a new bridge to carry the realigned Brewers Road over the improved section of the A2, including</p> <ul style="list-style-type: none"> - construction of a new bridge to carry the realigned Brewers Road over both carriageways of the improved section of the A2 mainline, the eastbound carriageway of the new A2 link road and the westbound carriageway of the new A2 link road - improvement works to the existing Brewers Road <p>Construction of the new A2 westbound link road, including a new section of highway, two-lane single carriageway, between the southbound carriageway of the existing A289 and the westbound carriageway of the existing A2 mainline</p> <p>Utility works, including the installation or diversion of underground utilities within a multi-utility corridor</p>	
04-193	1A, 1C, 1D, G1a, MU5 and MU7	<p>Permanent acquisition required for:</p> <p>Construction of an improved section of the existing M2 and the improvement works to the A2, including</p> <ul style="list-style-type: none"> - improvement works to the eastbound carriageway of the existing A2 mainline - improvement works to the westbound carriageway of the existing A2 mainline <p>Construction of the new A2 eastbound link road, including a new section of highway of two-lane link road, between the eastbound carriageway of the existing A2 mainline and the northbound carriageway of the existing A289</p> <p>Construction of a new bridge to carry the realigned Brewers Road over the improved section of the A2, including</p> <ul style="list-style-type: none"> - construction of a new bridge to carry the realigned Brewers Road over both carriageways of the improved section of the A2 mainline, the eastbound carriageway of the new A2 link road and the westbound carriageway of the new A2 link road - improvement works to the existing Brewers Road <p>Installation of a medium-pressure gas pipeline</p> <p>Utility works, including the installation or diversion of underground utilities within a multi-utility corridor</p>	
04-194	1C, 1D, G1a, MU5 and MU7	<p>Permanent acquisition required for:</p> <p>Construction of the new A2 eastbound link road, including a new section of highway of two-lane link road, between the eastbound carriageway of the existing A2 mainline and the northbound carriageway of the existing A289</p>	

Table 1: Permanent Acquisition of Land - by plot number			Summary of change (blank if no change)
Land plans plot ref.	DCO Work No(s).	Purpose for which the land is required:	
04-194 Cont'd		<p>Construction of a new bridge to carry the realigned Brewers Road over the improved section of the A2, including</p> <ul style="list-style-type: none"> - construction of a new bridge to carry the realigned Brewers Road over both carriageways of the improved section of the A2 mainline, the eastbound carriageway of the new A2 link road and the westbound carriageway of the new A2 link road - improvement works to the existing Brewers Road <p>Installation of a medium-pressure gas pipeline</p> <p>Utility works, including the installation or diversion of underground utilities within a multi-utility corridor</p>	
04-195	1D, G1a, MU5 and MU7	<p>Permanent acquisition required for:</p> <p>Construction of a new bridge to carry the realigned Brewers Road over the improved section of the A2, including</p> <ul style="list-style-type: none"> - construction of a new bridge to carry the realigned Brewers Road over both carriageways of the improved section of the A2 mainline, the eastbound carriageway of the new A2 link road and the westbound carriageway of the new A2 link road - improvement works to the existing Brewers Road <p>Installation of a medium-pressure gas pipeline</p> <p>Utility works, including the installation or diversion of underground utilities within a multi-utility corridor</p>	
04-196	1D, 1F, MU3, MU4 and MU5	<p>Permanent acquisition required for:</p> <p>Construction of a new bridge to carry the realigned Brewers Road over the improved section of the A2, including</p> <ul style="list-style-type: none"> - construction of a new bridge to carry the realigned Brewers Road over both carriageways of the improved section of the A2 mainline, the eastbound carriageway of the new A2 link road and the westbound carriageway of the new A2 link road - improvement works to the existing Brewers Road <p>Construction of the new A2 westbound link road, including a new section of highway, two-lane single carriageway, between the southbound carriageway of the existing A289 and the westbound carriageway of the existing A2 mainline</p> <p>Utility works, including the installation or diversion of underground utilities within a multi-utility corridor</p>	
04-197	1K	<p>Permanent acquisition required for:</p> <p>Construction of a new public right of way from the improved footpath to the improved Brewers Road</p>	
04-198	1D and MU5	<p>Permanent acquisition required for:</p> <p>Construction of a public right of way from Brewers Road to Halfpence Lane roundabout</p> <p>Utility works, including the installation or diversion of underground utilities within a multi-utility corridor</p>	

Table 1: Permanent Acquisition of Land - by plot number			Summary of change (blank if no change)
Land plans plot ref.	DCO Work No(s).	Purpose for which the land is required:	
04-199	1D and MU5	Permanent acquisition required for: Construction of a public right of way from Brewers Road to Halfpence Lane roundabout Utility works, including the installation or diversion of underground utilities within a multi-utility corridor	
04-201	1D and MU5	Permanent acquisition required for: Construction of a public right of way from Brewers Road to Halfpence Lane roundabout Utility works, including the installation or diversion of underground utilities within a multi-utility corridor	
04-202	1D, MU4 and MU5	Permanent acquisition required for: Improvement works to the existing Brewers Road and construction of a public right of way from Brewers Road to Halfpence Lane roundabout Utility works, including the installation or diversion of underground utilities within a multi-utility corridor	
04-203	1K	Permanent acquisition required for: Construction of a new public right of way from the improved footpath to the improved Brewers Road	
04-204	1D, 1F, MU3, MU4 and MU5	Permanent acquisition required for: Construction of a new bridge to carry the realigned Brewers Road over the improved section of the A2, including - construction of a new bridge to carry the realigned Brewers Road over both carriageways of the improved section of the A2 mainline, the eastbound carriageway of the new A2 link road and the westbound carriageway of the new A2 link road - demolition of the existing Brewers Road bridge over the existing A2 - improvement works to the existing Brewers Road - construction of a public right of way from Brewers Road to Halfpence Lane roundabout Construction of the new A2 westbound link road, including a new section of highway, two-lane single carriageway, between the southbound carriageway of the existing A289 and the westbound carriageway of the existing A2 mainline Utility works, including the installation or diversion of underground utilities within a multi-utility corridor	
04-205	1D and MU5	Permanent acquisition required for: Construction of a public right of way from Brewers Road to Halfpence Lane roundabout Utility works, including the installation or diversion of underground utilities within a multi-utility corridor	

Table 1: Permanent Acquisition of Land - by plot number			Summary of change (blank if no change)
Land plans plot ref.	DCO Work No(s).	Purpose for which the land is required:	
04-206	1D, MU5 and MU6	Permanent acquisition required for: Construction of a public right of way from Brewers Road to Halfpence Lane roundabout Utility works, including the installation or diversion of underground utilities within a multi-utility corridor	
04-207	1D, 1F, MU3, MU4, MU5 and MU6	Permanent acquisition required for: Construction of a new bridge to carry the realigned Brewers Road over the improved section of the A2, including - construction of a new bridge to carry the realigned Brewers Road over both carriageways of the improved section of the A2 mainline, the eastbound carriageway of the new A2 link road and the westbound carriageway of the new A2 link road - improvement works to the existing Brewers Road - construction of a public right of way from Brewers Road to Halfpence Lane roundabout Construction of the new A2 westbound link road, including a new section of highway, two-lane single carriageway, between the southbound carriageway of the existing A289 and the westbound carriageway of the existing A2 mainline Utility works, including the installation or diversion of underground utilities within a multi-utility corridor	
04-208	1K	Permanent acquisition required for: Construction of a new public right of way from the improved footpath to the improved Brewers Road	
04-209	1K	Permanent acquisition required for: Construction of a new public right of way from the improved footpath to the improved Brewers Road	
04-210	1D	Permanent acquisition required for: Construction of a public right of way from Brewers Road to Halfpence Lane roundabout	
04-211	1A, 1C, 1D and MU5	Permanent acquisition required for: Construction of an improved section of the existing M2 and the improvement works to the A2, including - improvement works to the eastbound carriageway of the existing A2 mainline - improvement works to the westbound carriageway of the existing A2 mainline Construction of the new A2 eastbound link road, including a new section of highway of two-lane link road, between the eastbound carriageway of the existing A2 mainline and the northbound carriageway of the existing A289	

Table 1: Permanent Acquisition of Land - by plot number			Summary of change (blank if no change)
Land plans plot ref.	DCO Work No(s).	Purpose for which the land is required:	
04-211 Cont'd		<p>Construction of a new bridge to carry the realigned Brewers Road over the improved section of the A2, including</p> <ul style="list-style-type: none"> - construction of a new bridge to carry the realigned Brewers Road over both carriageways of the improved section of the A2 mainline, the eastbound carriageway of the new A2 link road and the westbound carriageway of the new A2 link road - demolition of the existing Brewers Road bridge over the existing A2 - improvement works to the existing Brewers Road - construction of a public right of way from Brewers Road to Halfpence Lane roundabout <p>Utility works, including the installation or diversion of underground utilities within a multi-utility corridor</p>	
04-212	1D, 1F, MU3 and MU5	<p>Permanent acquisition required for:</p> <p>Construction of a new bridge to carry the realigned Brewers Road over the improved section of the A2, including</p> <ul style="list-style-type: none"> - construction of a new bridge to carry the realigned Brewers Road over both carriageways of the improved section of the A2 mainline, the eastbound carriageway of the new A2 link road and the westbound carriageway of the new A2 link road - improvement works to the existing Brewers Road - construction of a public right of way from Brewers Road to Halfpence Lane roundabout <p>Construction of the new A2 westbound link road, including a new section of highway, two-lane single carriageway, between the southbound carriageway of the existing A289 and the westbound carriageway of the existing A2 mainline</p> <p>Utility works, including the installation or diversion of underground utilities within a multi-utility corridor</p>	
04-213	1K	<p>Permanent acquisition required for:</p> <p>Construction of a new public right of way from the improved footpath to the improved Brewers Road</p>	
04-214	1A, 1C, 1D, 1F and MU5	<p>Permanent acquisition required for:</p> <p>Construction of an improved section of the existing M2 and the improvement works to the A2, including</p> <ul style="list-style-type: none"> - improvement works to the eastbound carriageway of the existing A2 mainline - improvement works to the westbound carriageway of the existing A2 mainline <p>Construction of the new A2 eastbound link road, including a new section of highway of two-lane link road, between the eastbound carriageway of the existing A2 mainline and the northbound carriageway of the existing A289</p> <p>Construction of a new bridge to carry the realigned Brewers Road over the improved section of the A2, including</p> <ul style="list-style-type: none"> - construction of a new bridge to carry the realigned Brewers Road over both carriageways of the improved section of the A2 mainline, the eastbound carriageway of the new A2 link road and the westbound carriageway of the new A2 link road - improvement works to the existing Brewers Road - construction of a public right of way from Brewers Road to Halfpence Lane roundabout 	

Table 1: Permanent Acquisition of Land - by plot number			Summary of change (blank if no change)
Land plans plot ref.	DCO Work No(s).	Purpose for which the land is required:	
04-214 Cont'd		Construction of the new A2 westbound link road, including a new section of highway, two-lane single carriageway, between the southbound carriageway of the existing A289 and the westbound carriageway of the existing A2 mainline Utility works, including the installation or diversion of underground utilities within a multi-utility corridor	
04-216	1C, 1D and MU5	Permanent acquisition required for: Construction of the new A2 eastbound link road, including a new section of highway of two-lane link road, between the eastbound carriageway of the existing A2 mainline and the northbound carriageway of the existing A289 Construction of a new bridge to carry the realigned Brewers Road over the improved section of the A2, including - construction of a new bridge to carry the realigned Brewers Road over both carriageways of the improved section of the A2 mainline, the eastbound carriageway of the new A2 link road and the westbound carriageway of the new A2 link road - demolition of the existing Brewers Road bridge over the existing A2 - improvement works to the existing Brewers Road - construction of a public right of way from Brewers Road to Halfpence Lane roundabout Utility works, including the installation or diversion of underground utilities within a multi-utility corridor	
04-217	1D, G1a, MU5 and MU7	Permanent acquisition required for: Improvement works to the existing Brewers Road Installation of a medium-pressure gas pipeline Utility works, including the installation or diversion of underground utilities within a multi-utility corridor	
04-218	1D, MU5 and MU7	Permanent acquisition required for: Construction of a new bridge to carry the realigned Brewers Road over the improved section of the A2, including - construction of a new bridge to carry the realigned Brewers Road over both carriageways of the improved section of the A2 mainline, the eastbound carriageway of the new A2 link road and the westbound carriageway of the new A2 link road - demolition of the existing Brewers Road bridge over the existing A2 - improvement works to the existing Brewers Road - construction of a public right of way from Brewers Road to Halfpence Lane roundabout Utility works, including the installation or diversion of underground utilities within a multi-utility corridor	
04-219	1A, 1C, 1D, 1M and MU5	Permanent acquisition required for: Improvement works to the eastbound carriageway of the existing A2 mainline	

Table 1: Permanent Acquisition of Land - by plot number			Summary of change (blank if no change)
Land plans plot ref.	DCO Work No(s).	Purpose for which the land is required:	
04-219 Cont'd		<p>Construction of the new A2 eastbound link road, including a new section of highway of two-lane link road, between the eastbound carriageway of the existing A2 mainline and the northbound carriageway of the existing A289</p> <p>Construction of a new bridge to carry the realigned Brewers Road over the improved section of the A2, including</p> <ul style="list-style-type: none"> - construction of a new bridge to carry the realigned Brewers Road over both carriageways of the improved section of the A2 mainline, the eastbound carriageway of the new A2 link road and the westbound carriageway of the new A2 link road - improvement works to the existing Brewers Road - construction of a public right of way from Brewers Road to Halfpence Lane roundabout <p>Construction of a new highway, one-lane single carriageway, between the new A2 eastbound link road and the realigned Brewers Road</p> <p>Utility works, including the installation or diversion of underground utilities within a multi-utility corridor</p>	
04-220	1D, G1a, MU5 and MU7	<p>Permanent acquisition required for:</p> <p>Improvement works to the existing Brewers Road and construction of a public right of way from Brewers Road to Halfpence Lane roundabout</p> <p>Installation of a medium-pressure gas pipeline</p> <p>Utility works, including the installation or diversion of underground utilities within a multi-utility corridor</p>	
04-221	1D, G1a, MU5 and MU7	<p>Permanent acquisition required for:</p> <p>Improvement works to the existing Brewers Road and construction of a public right of way from Brewers Road to Halfpence Lane roundabout</p> <p>Installation of a medium-pressure gas pipeline</p> <p>Utility works, including the installation or diversion of underground utilities within a multi-utility corridor</p>	
04-222	1C, 1D, 1M and MU5	<p>Permanent acquisition required for:</p> <p>Construction of the new A2 eastbound link road, including a new section of highway of two-lane link road, between the eastbound carriageway of the existing A2 mainline and the northbound carriageway of the existing A289</p> <p>Construction of a new bridge to carry the realigned Brewers Road over the improved section of the A2, including</p> <ul style="list-style-type: none"> - construction of a new bridge to carry the realigned Brewers Road over both carriageways of the improved section of the A2 mainline, the eastbound carriageway of the new A2 link road and the westbound carriageway of the new A2 link road - improvement works to the existing Brewers Road - construction of a public right of way from Brewers Road to Halfpence Lane roundabout <p>Construction of a new highway, one-lane single carriageway, between the new A2 eastbound link road and the realigned Brewers Road</p>	

Table 1: Permanent Acquisition of Land - by plot number			Summary of change (blank if no change)
Land plans plot ref.	DCO Work No(s).	Purpose for which the land is required:	
04-222 Cont'd		Utility works, including the installation or diversion of underground utilities within a multi-utility corridor	
04-224	1D and MU5	Permanent acquisition required for: Improvement works to the existing Brewers Road and construction of a public right of way from Brewers Road to Halfpence Lane roundabout Utility works, including the installation or diversion of underground utilities within a multi-utility corridor	
04-230	1F and MU4	Permanent acquisition required for: Construction of the new A2 westbound link road, including a new section of highway, two-lane single carriageway, between the southbound carriageway of the existing A289 and the westbound carriageway of the existing A2 mainline Utility works, including the installation or diversion of underground utilities within a multi-utility corridor	
04-231	1F and MU3	Permanent acquisition required for: Construction of the new A2 westbound link road, including a new section of highway, two-lane single carriageway, between the southbound carriageway of the existing A289 and the westbound carriageway of the existing A2 mainline Utility works, including the installation or diversion of underground utilities within a multi-utility corridor	
04-232	1A, 1F, MU3 and MU4	Permanent acquisition required for: Construction of an improved section of the existing M2 and the improvement works to the A2, including - improvement works to the eastbound carriageway of the existing A2 mainline - improvement works to the westbound carriageway of the existing A2 mainline Construction of the new A2 westbound link road, including a new section of highway, two-lane single carriageway, between the southbound carriageway of the existing A289 and the westbound carriageway of the existing A2 mainline Utility works, including the installation or diversion of underground utilities within a multi-utility corridor	
04-234	1N and G1a	Permanent acquisition required for: Construction of a section of the new local road between the new A2 and the realigned Brewers Road Installation of a medium-pressure gas pipeline	
04-235	1A, 1C and 1M	Permanent acquisition required for: Improvement works to the eastbound carriageway of the existing A2 mainline	

Table 1: Permanent Acquisition of Land - by plot number			Summary of change (blank if no change)
Land plans plot ref.	DCO Work No(s).	Purpose for which the land is required:	
04-235 Cont'd		Construction of the new A2 eastbound link road, including a new section of highway of two-lane link road, between the eastbound carriageway of the existing A2 mainline and the northbound carriageway of the existing A289 Construction of a new highway, one-lane single carriageway, between the new A2 eastbound link road and the realigned Brewers Road	
04-236	1N and G1a	Permanent acquisition required for: Construction of a section of the new local road between the new A2 and the realigned Brewers Road Installation of a medium-pressure gas pipeline	
04-237	1N and G1a	Permanent acquisition required for: Construction of a section of the new local road between the new A2 and the realigned Brewers Road Installation of a medium-pressure gas pipeline	
04-238	1N and G1a	Permanent acquisition required for: Construction of a section of the new local road between the new A2 and the realigned Brewers Road Installation of a medium-pressure gas pipeline	
04-239	1F, MU3 and MU4	Permanent acquisition required for: Construction of the new A2 westbound link road, including a new section of highway, two-lane single carriageway, between the southbound carriageway of the existing A289 and the westbound carriageway of the existing A2 mainline Utility works, including the installation or diversion of underground utilities within a multi-utility corridor	
04-240	1C and 1M	Permanent acquisition required for: Construction of the new A2 eastbound link road, including a new section of highway of two-lane link road, between the eastbound carriageway of the existing A2 mainline and the northbound carriageway of the existing A289 Construction of a new highway, one-lane single carriageway, between the new A2 eastbound link road and the realigned Brewers Road	
04-241	1A, 1C and 1M	Permanent acquisition required for: Improvement works to the eastbound carriageway of the existing A2 mainline Construction of the new A2 eastbound link road, including a new section of highway of two-lane link road, between the eastbound carriageway of the existing A2 mainline and the northbound carriageway of the existing A289	

Table 1: Permanent Acquisition of Land - by plot number			Summary of change (blank if no change)
Land plans plot ref.	DCO Work No(s).	Purpose for which the land is required:	
04-241 Cont'd		Construction of a section of the new local road between the new A2 and the realigned Brewers Road, including - construction of a new highway, one-lane single carriageway, between the realigned Brewers Road and the new A2 eastbound link road - construction of a new highway, one-lane single carriageway, between the new A2 eastbound link road and the realigned Brewers Road	
04-242	1M	Permanent acquisition required for: Construction of a new highway, one-lane single carriageway, between the new A2 eastbound link road and the realigned Brewers Road	
04-245	1M	Permanent acquisition required for: Construction of a new highway, one-lane single carriageway, between the realigned Brewers Road and the new A2 eastbound link road	
04-248	1M	Permanent acquisition required for: Construction of a new highway, one-lane single carriageway, between the realigned Brewers Road and the new A2 eastbound link road	
04-250	1M	Permanent acquisition required for: Construction of a new highway, one-lane single carriageway, between the realigned Brewers Road and the new A2 eastbound link road	
04-256	1F, MU3 and MU4	Permanent acquisition required for: Construction of the new A2 westbound link road, including a new section of highway, two-lane single carriageway, between the southbound carriageway of the existing A289 and the westbound carriageway of the existing A2 mainline Utility works, including the installation or diversion of underground utilities within a multi-utility corridor	
04-260	1F and MU4	Permanent acquisition required for: Construction of the new A2 westbound link road, including a new section of highway, two-lane single carriageway, between the southbound carriageway of the existing A289 and the westbound carriageway of the existing A2 mainline Utility works, including the installation or diversion of underground utilities within a multi-utility corridor	
04-261	1A, 1C, 1M and G1a	Permanent acquisition required for: Improvement works to the eastbound carriageway of the existing A2 mainline Construction of the new A2 eastbound link road, including a new section of highway of two-lane link road, between the eastbound carriageway of the existing A2 mainline and the northbound carriageway of the existing A289 Construction of a new highway, one-lane single carriageway, between the realigned Brewers Road and the new A2 eastbound link road Installation of a medium-pressure gas pipeline	

Table 1: Permanent Acquisition of Land - by plot number			Summary of change (blank if no change)
Land plans plot ref.	DCO Work No(s).	Purpose for which the land is required:	
04-262	1A, 1F, MU3 and MU4	<p>Permanent acquisition required for:</p> <p>Construction of an improved section of the existing M2 and the improvement works to the A2, including</p> <ul style="list-style-type: none"> - improvement works to the eastbound carriageway of the existing A2 mainline - improvement works to the westbound carriageway of the existing A2 mainline <p>Construction of the new A2 westbound link road, including a new section of highway, two-lane single carriageway, between the southbound carriageway of the existing A289 and the westbound carriageway of the existing A2 mainline</p> <p>Utility works, including the installation or diversion of underground utilities within a multi-utility corridor</p>	
04-263	1M	<p>Permanent acquisition required for:</p> <p>Construction of a new highway, one-lane single carriageway, between the realigned Brewers Road and the new A2 eastbound link road</p>	
04-264	1M	<p>Permanent acquisition required for:</p> <p>Construction of a new highway, one-lane single carriageway, between the realigned Brewers Road and the new A2 eastbound link road</p>	
04-265	1C, 1M and G1a	<p>Permanent acquisition required for:</p> <p>Construction of the new A2 eastbound link road, including a new section of highway of two-lane link road, between the eastbound carriageway of the existing A2 mainline and the northbound carriageway of the existing A289</p> <p>Construction of a new highway, one-lane single carriageway, between the realigned Brewers Road and the new A2 eastbound link road</p> <p>Installation of a medium-pressure gas pipeline</p>	
04-267	1F and MU4	<p>Permanent acquisition required for:</p> <p>Construction of the new A2 westbound link road, including a new section of highway, two-lane single carriageway, between the southbound carriageway of the existing A289 and the westbound carriageway of the existing A2 mainline</p> <p>Utility works, including the installation or diversion of underground utilities within a multi-utility corridor</p>	
04-269	1M and G1a	<p>Permanent acquisition required for:</p> <p>Construction of a new highway, one-lane single carriageway, between the realigned Brewers Road and the new A2 eastbound link road</p> <p>Installation of a medium-pressure gas pipeline</p>	

Table 1: Permanent Acquisition of Land - by plot number			Summary of change (blank if no change)
Land plans plot ref.	DCO Work No(s).	Purpose for which the land is required:	
04-270	1F and MU4	<p>Permanent acquisition required for:</p> <p>Construction of the new A2 westbound link road, including a new section of highway, two-lane single carriageway, between the southbound carriageway of the existing A289 and the westbound carriageway of the existing A2 mainline</p> <p>Utility works, including the installation or diversion of underground utilities within a multi-utility corridor</p>	
04-271	1H, 2C, G1b, MU10, MU12, MUT1 and MUT2	<p>Permanent acquisition required for:</p> <p>Construction of the realigned Thong Lane over the improved section of the A2 mainline, including</p> <ul style="list-style-type: none"> - construction of a new highway local road over Thong Lane - construction of a new private means of access to access the Inn on the Lake from the new Thong Lane - construction of a new public right of way along the verge of the realigned Thong Lane <p>Construction of the new A122 Lower Thames Crossing Link Road, including a new highway, one-lane single carriageway, between the southbound carriageway of the new A122 Lower Thames Crossing and the eastbound carriageway of the new A2 link road</p> <p>Installation of a medium-pressure gas pipeline</p> <p>Utility works, including the installation or diversion of underground utilities within a multi-utility corridor</p>	
04-272	1D, MU4 and MU5	<p>Permanent acquisition required for:</p> <p>Improvement works to the existing Brewers Road and construction of a public right of way from Brewers Road to Halfpence Lane roundabout</p> <p>Utility works, including the installation or diversion of underground utilities within a multi-utility corridor</p>	
04-273	1D, MU4, MU5 and MU6	<p>Permanent acquisition required for:</p> <p>Improvement works to the existing Brewers Road and construction of a public right of way from Brewers Road to Halfpence Lane roundabout</p> <p>Utility works, including the installation or diversion of underground utilities within a multi-utility corridor</p>	
06-01	2S	<p>Permanent acquisition required for:</p> <p>Improvement of the westbound carriageway of the existing A2</p>	
06-02	2P and 2S	<p>Permanent acquisition required for:</p> <p>Improvement works to a section of the existing public right of way from Church Road to existing public right of way footpath NS175</p> <p>Improvement of the westbound carriageway of the existing A2</p>	

Table 1: Permanent Acquisition of Land - by plot number			Summary of change (blank if no change)
Land plans plot ref.	DCO Work No(s).	Purpose for which the land is required:	
06-04	2S	Permanent acquisition required for: Improvement of the westbound carriageway of the existing A2	
06-05	2S	Permanent acquisition required for: Improvement of the westbound carriageway of the existing A2	
06-06	2P, E7 and E8	Permanent acquisition required for: Construction of a new section of the public right of way from Jeskyns Community woodland to Church Road Implementation of environmental mitigation works to create a site for protected species, including the construction of a new bat barn structure Implementation of environmental works to create a compensatory habitat site for nitrogen deposition	
06-07	2S	Permanent acquisition required for: Improvement of the westbound carriageway of the existing A2	
06-10	2S	Permanent acquisition required for: Improvement of the westbound carriageway of the existing A2	
06-12	2P, 2S and MU14	Permanent acquisition required for: Improvement works to a section of the existing public right of way from Church Road to existing public right of way footpath NS175 Improvement of the westbound carriageway of the existing A2 Utility works, including the installation or diversion of underground utilities within a multi-utility corridor	
06-13	2F, 2M, 2P, 2S, 2Y, MU14, MU16 and MU9	Permanent acquisition required for: Construction of a section of the new Gravesend East junction, including - improvement of the existing road two-lane single carriageway, between Gravesend East junction south and the Gravesend East junction north - modification of the existing bridge (Marling Cross overbridge) to carry the road between Gravesend East junction south and the Gravesend East junction north over the eastbound and westbound carriageways of the improved A2 mainline - modification of the multi-lane gyratory at Gravesend East junction north of the improved A2 mainline Improvement works to an existing drainage infiltration basin with associated drainage facilities, and construction of a private means of access from the modified Gravesend East junction north	

Table 1: Permanent Acquisition of Land - by plot number			Summary of change (blank if no change)
Land plans plot ref.	DCO Work No(s).	Purpose for which the land is required:	
06-13 Cont'd		Improvement works to a section of the existing public right of way from Church Road to existing public right of way footpath NS175 Improvement of the eastbound and westbound carriageways of the existing A2 Construction of the new link roads between Gravesend East junction and the improved A2 mainline, including - construction of a new highway local road, single carriageway between the Gravesend East junction south and the improved A2 mainline - construction of a new highway local road, single carriageway between the Gravesend East junction north and the improved A2 mainline Utility works, including the installation or diversion of underground utilities within a multi-utility corridor	
06-14	2P	Permanent acquisition required for: Improvement works to a section of the existing public right of way from Church Road to existing public right of way footpath NS175	
06-15	2M	Permanent acquisition required for: Improvement works to an existing drainage infiltration basin with associated drainage facilities, and construction of a private means of access from the modified Gravesend East junction north	
06-16	2M	Permanent acquisition required for: Improvement works to an existing drainage infiltration basin with associated drainage facilities, and construction of a private means of access from the modified Gravesend East junction north	
06-17	2M	Permanent acquisition required for: Construction of a private means of access from the modified Gravesend East junction north to the existing drainage infiltration basin	
06-20	2F, 2I, 2M, 2Z, G1b, MU15 and MU16	Permanent acquisition required for: Construction of a section of the new Gravesend East junction, including - modification of the multi-lane gyratory at Gravesend East junction north of the improved A2 mainline - construction of a new highway road, two-lane single carriageway between the link road and the existing Valley Drive roundabout - construction of a new public right of way from Gravesend East junction south to Gravesend East junction north Construction of new Gravesend East junction link roads, including a new highway, one-lane single carriageway, between the new Gravesend East junction and the northbound carriageway of the new A122 Lower Thames Crossing Construction of a private means of access from the modified Gravesend East junction north to the existing drainage infiltration basin	

Table 1: Permanent Acquisition of Land - by plot number			Summary of change (blank if no change)
Land plans plot ref.	DCO Work No(s).	Purpose for which the land is required:	
06-20 Cont'd		Improvement of the local roads, including - improvement works to the existing Hever Court Road west from Gravesend East junction north - improvement works to the existing road Hever Court Road east, from Gravesend East junction north roundabout to Valley Drive roundabout - improvement works to the existing road Valley Drive from Valley Drive roundabout - construction of a new public right of way from Hever Court Road to Valley Drive Installation of a medium-pressure gas pipeline Utility works, including the installation or diversion of underground utilities within a multi-utility corridor	
06-21	2Z, MU15 and MU16	Permanent acquisition required for: Improvement works to the existing Hever Court Road west from Gravesend East junction north Utility works, including the installation or diversion of underground utilities within a multi-utility corridor	
06-22	2Z and MU16	Permanent acquisition required for: Improvement works to the existing Hever Court Road west from Gravesend East junction north Utility works, including the installation or diversion of underground utilities within a multi-utility corridor	
06-23	2Z and MU16	Permanent acquisition required for: Improvement works to the existing Hever Court Road west from Gravesend East junction north Utility works, including the installation or diversion of underground utilities within a multi-utility corridor	
06-24	2Q, 2Z, G1b and MU16	Permanent acquisition required for: Construction of a new public right of way from Valley Drive to the existing public right of way footpath NS174 Improvement of the local roads, including - improvement works to the existing Hever Court Road west from Gravesend East junction north - improvement works to the existing road Hever Court Road east, from Gravesend East junction north roundabout to Valley Drive roundabout - construction of a new public right of way from Hever Court Road to Valley Drive Installation of a medium-pressure gas pipeline Utility works, including the installation or diversion of underground utilities within a multi-utility corridor	

Table 1: Permanent Acquisition of Land - by plot number			Summary of change (blank if no change)
Land plans plot ref.	DCO Work No(s).	Purpose for which the land is required:	
06-25	2M and MU16	Permanent acquisition required for: Construction of a private means of access from the modified Gravesend East junction north to the existing drainage infiltration basin Utility works, including the installation or diversion of underground utilities within a multi-utility corridor	
06-26	2F, 2Y and MU16	Permanent acquisition required for: Modification of the multi-lane gyratory at Gravesend East junction north of the improved A2 mainline Construction of the new link roads between Gravesend East junction and the improved A2 mainline, including a new highway local road, single carriageway between the Gravesend East junction north and the improved A2 mainline Utility works, including the installation or diversion of underground utilities within a multi-utility corridor	
06-27	2M	Permanent acquisition required for: Construction of a private means of access from the modified Gravesend East junction north to the existing drainage infiltration basin	
06-28	2Z, MU15 and MU16	Permanent acquisition required for: Improvement works to the existing Hever Court Road west from Gravesend East junction north Utility works, including the installation or diversion of underground utilities within a multi-utility corridor	
06-29	2M	Permanent acquisition required for: Construction of a private means of access from the modified Gravesend East junction north to the existing drainage infiltration basin	
06-30	2F, 2M, MU15 and MU16	Permanent acquisition required for: Modification of the multi-lane gyratory at Gravesend East junction north of the improved A2 mainline Construction of a private means of access from the modified Gravesend East junction north to the existing drainage infiltration basin Utility works, including the installation or diversion of underground utilities within a multi-utility corridor	
06-31	2E, 2F, 2X, MU14, MU16 and MU9	Permanent acquisition required for: Construction of a new multi-lane roundabout, Henhurst roundabout, and a new private means of local access	

Table 1: Permanent Acquisition of Land - by plot number			Summary of change (blank if no change)
Land plans plot ref.	DCO Work No(s).	Purpose for which the land is required:	
06-31 Cont'd		<p>Construction of a section of the new Gravesend East junction, including</p> <ul style="list-style-type: none"> - modification of the existing multi-lane gyratory at Gravesend East junction south of the improved A2 mainline - improvement of the existing road two-lane single carriageway, between Gravesend East junction south and the Gravesend East junction north - construction of a new highway road, two-lane single carriageway between the link road and the existing Valley Drive roundabout - construction of a new public right of way from Gravesend East junction south to Gravesend East junction north <p>Construction of the new local road, multi-lane single carriageway, between the new Henhurst roundabout and the modified Gravesend East junction south,</p> <p>Utility works, including the installation or diversion of underground utilities within a multi-utility corridor</p>	
06-32	2F and MU16	<p>Permanent acquisition required for:</p> <p>Modification of the multi-lane gyratory at Gravesend East junction north of the improved A2 mainline</p> <p>Utility works, including the installation or diversion of underground utilities within a multi-utility corridor</p>	
06-33	2F and MU16	<p>Permanent acquisition required for:</p> <p>Modification of the multi-lane gyratory at Gravesend East junction north of the improved A2 mainline</p> <p>Utility works, including the installation or diversion of underground utilities within a multi-utility corridor</p>	
06-34	2F	<p>Permanent acquisition required for:</p> <p>Modification of the multi-lane gyratory at Gravesend East junction north of the improved A2 mainline</p>	
06-35	2F, 2Z, G1b, MU15 and MU16	<p>Permanent acquisition required for:</p> <p>Modification of the multi-lane gyratory at Gravesend East junction north of the improved A2 mainline</p> <p>Improvement of the local roads, including</p> <ul style="list-style-type: none"> - improvement works to the existing Hever Court Road west from Gravesend East junction north - improvement works to the existing road Hever Court Road east, from Gravesend East junction north roundabout to Valley Drive roundabout - construction of a new public right of way from Hever Court Road to Valley Drive <p>Installation of a medium-pressure gas pipeline</p> <p>Utility works, including the installation or diversion of underground utilities within a multi-utility corridor</p>	
06-36	2F, 2Z, CA1, G1b, MU15 and MU16	<p>Permanent acquisition required for:</p> <p>Modification of the multi-lane gyratory at Gravesend East junction north of the improved A2 mainline</p>	

Table 1: Permanent Acquisition of Land - by plot number			Summary of change (blank if no change)
Land plans plot ref.	DCO Work No(s).	Purpose for which the land is required:	
06-36 Cont'd		<p>Improvement of the local roads, including</p> <ul style="list-style-type: none"> - improvement works to the existing Hever Court Road west from Gravesend East junction north - improvement works to the existing road Hever Court Road east, from Gravesend East junction north roundabout to Valley Drive roundabout - construction of a new public right of way from Hever Court Road to Valley Drive <p>Temporary construction compound at surface for facilitating main works</p> <p>Installation of a medium-pressure gas pipeline</p> <p>Utility works, including the installation or diversion of underground utilities within a multi-utility corridor</p>	
06-37	2F and MU16	<p>Permanent acquisition required for:</p> <p>Modification of the multi-lane gyratory at Gravesend East junction north of the improved A2 mainline</p> <p>Utility works, including the installation or diversion of underground utilities within a multi-utility corridor</p>	
06-38	2F, 2Z and MU16	<p>Permanent acquisition required for:</p> <p>Construction of a section of the new Gravesend East junction, including</p> <ul style="list-style-type: none"> - modification of the multi-lane gyratory at Gravesend East junction north of the improved A2 mainline - construction of a new highway road, two-lane single carriageway between the link road and the existing Valley Drive roundabout - construction of a new public right of way from Gravesend East junction south to Gravesend East junction north <p>Improvement works to the existing road Hever Court Road east, from Gravesend East junction north roundabout to Valley Drive roundabout</p> <p>Utility works, including the installation or diversion of underground utilities within a multi-utility corridor</p>	
06-39	2F and MU16	<p>Permanent acquisition required for:</p> <p>Construction of a section of the new Gravesend East junction, including</p> <ul style="list-style-type: none"> - modification of the multi-lane gyratory at Gravesend East junction north of the improved A2 mainline - construction of a new highway road, two-lane single carriageway between the link road and the existing Valley Drive roundabout - construction of a new public right of way from Gravesend East junction south to Gravesend East junction north <p>Utility works, including the installation or diversion of underground utilities within a multi-utility corridor</p>	

Table 1: Permanent Acquisition of Land - by plot number			Summary of change (blank if no change)
Land plans plot ref.	DCO Work No(s).	Purpose for which the land is required:	
06-40	2F and MU16	<p>Permanent acquisition required for:</p> <p>Construction of a section of the new Gravesend East junction, including</p> <ul style="list-style-type: none"> - modification of the multi-lane gyratory at Gravesend East junction north of the improved A2 mainline - construction of a new highway road, two-lane single carriageway between the link road and the existing Valley Drive roundabout - construction of a new public right of way from Gravesend East junction south to Gravesend East junction north <p>Utility works, including the installation or diversion of underground utilities within a multi-utility corridor</p>	
06-41	2F and MU16	<p>Permanent acquisition required for:</p> <p>Construction of a section of the new Gravesend East junction, including</p> <ul style="list-style-type: none"> - modification of the multi-lane gyratory at Gravesend East junction north of the improved A2 mainline - construction of a new highway road, two-lane single carriageway between the link road and the existing Valley Drive roundabout - construction of a new public right of way from Gravesend East junction south to Gravesend East junction north <p>Utility works, including the installation or diversion of underground utilities within a multi-utility corridor</p>	
06-42	2F and MU16	<p>Permanent acquisition required for:</p> <p>Construction of a section of the new Gravesend East junction, including</p> <ul style="list-style-type: none"> - improvement of the existing road two-lane single carriageway, between Gravesend East junction south and the Gravesend East junction north - modification of the multi-lane gyratory at Gravesend East junction north of the improved A2 mainline - construction of a new highway road, two-lane single carriageway between the link road and the existing Valley Drive roundabout - construction of a new public right of way from Gravesend East junction south to Gravesend East junction north <p>Utility works, including the installation or diversion of underground utilities within a multi-utility corridor</p>	
06-43	2F, 2S, MU16 and MU9	<p>Permanent acquisition required for:</p> <p>Construction of a section of the new Gravesend East junction, including</p> <ul style="list-style-type: none"> - improvement of the existing road two-lane single carriageway, between Gravesend East junction south and the Gravesend East junction north - modification of the existing bridge (Marling Cross overbridge) to carry the road between Gravesend East junction south and the Gravesend East junction north over the eastbound and westbound carriageways of the improved A2 mainline - construction of a new highway road, two-lane single carriageway between the link road and the existing Valley Drive roundabout - construction of a new public right of way from Gravesend East junction south to Gravesend East junction north <p>Improvement of the eastbound and westbound carriageways of the existing A2</p>	

Table 1: Permanent Acquisition of Land - by plot number			Summary of change (blank if no change)
Land plans plot ref.	DCO Work No(s).	Purpose for which the land is required:	
06-43 Cont'd		Utility works, including the installation or diversion of underground utilities within a multi-utility corridor	
06-44	2F, 2S, MU16 and MU9	<p>Permanent acquisition required for:</p> <p>Construction of a section of the new Gravesend East junction, including</p> <ul style="list-style-type: none"> - modification of the existing bridge (Marling Cross overbridge) to carry the road between Gravesend East junction south and the Gravesend East junction north over the eastbound and westbound carriageways of the improved A2 mainline - construction of a new highway road, two-lane single carriageway between the link road and the existing Valley Drive roundabout - construction of a new public right of way from Gravesend East junction south to Gravesend East junction north <p>Improvement of the eastbound and westbound carriageways of the existing A2</p> <p>Utility works, including the installation or diversion of underground utilities within a multi-utility corridor</p>	
06-45	2E, 2F, 2X, MU16 and MU9	<p>Permanent acquisition required for:</p> <p>Construction of a new multi-lane roundabout, Henhurst roundabout, and a new private means of local access</p> <p>Construction of a section of the new Gravesend East junction, including</p> <ul style="list-style-type: none"> - modification of the existing multi-lane gyratory at Gravesend East junction south of the improved A2 mainline - construction of a new highway road, two-lane single carriageway between the link road and the existing Valley Drive roundabout - construction of a new public right of way from Gravesend East junction south to Gravesend East junction north <p>Construction of the new local road, multi-lane single carriageway, between the new Henhurst roundabout and the modified Gravesend East junction south,</p> <p>Utility works, including the installation or diversion of underground utilities within a multi-utility corridor</p>	
06-47	2E, 2F, 2G, 2L, 2S, 2W, 2X, MU16 and MU9	<p>Permanent acquisition required for:</p> <p>Construction of a new multi-lane roundabout, Henhurst roundabout, and a new private means of local access</p> <p>Construction of a section of the new Gravesend East junction, including</p> <ul style="list-style-type: none"> - modification of the existing multi-lane gyratory at Gravesend East junction south of the improved A2 mainline - construction of a new highway road, two-lane single carriageway between the link road and the existing Valley Drive roundabout - construction of a new public right of way from Gravesend East junction south to Gravesend East junction north <p>Construction of the new A122 Lower Thames Crossing link roads, including construction of a new highway road, one-lane single carriageway, between the southbound carriageway of the new A122 Lower Thames Crossing and the westbound carriageway of the improved A2 mainline</p> <p>Construction of a new drainage infiltration basin with associated drainage facilities, a private means of access from the new Henhurst Road roundabout</p> <p>Improvement of the eastbound and westbound carriageways of the existing A2</p>	

Table 1: Permanent Acquisition of Land - by plot number			Summary of change (blank if no change)
Land plans plot ref.	DCO Work No(s).	Purpose for which the land is required:	
06-47 Cont'd		<p>Construction of the new local road, one-lane single carriageway, between the new link road between southbound carriageway of the new A122 Lower Thames Crossing and the westbound carriageway of the improved A2 mainline and the modified Gravesend East junction south</p> <p>Construction of the new local road, multi-lane single carriageway, between the new Henhurst roundabout and the modified Gravesend East junction south,</p> <p>Utility works, including the installation or diversion of underground utilities within a multi-utility corridor</p>	
06-48	2E, MU14 and MU9	<p>Permanent acquisition required for:</p> <p>Construction of a new multi-lane roundabout, Henhurst roundabout, and a new private means of local access</p> <p>Utility works, including the installation or diversion of underground utilities within a multi-utility corridor</p>	
06-49	2F and MU16	<p>Permanent acquisition required for:</p> <p>Construction of a section of the new Gravesend East junction, including</p> <ul style="list-style-type: none"> - construction of a new highway road, two-lane single carriageway between the link road and the existing Valley Drive roundabout - construction of a new public right of way from Gravesend East junction south to Gravesend East junction north <p>Utility works, including the installation or diversion of underground utilities within a multi-utility corridor</p>	
06-50	2F	<p>Permanent acquisition required for:</p> <p>Construction of a section of the new Gravesend East junction, including</p> <ul style="list-style-type: none"> - construction of a new highway road, two-lane single carriageway between the link road and the existing Valley Drive roundabout - construction of a new public right of way from Gravesend East junction south to Gravesend East junction north 	
06-51	2P and E7	<p>Permanent acquisition required for:</p> <p>Construction of a new section of the public right of way from Jeskyns Community woodland to Church Road</p> <p>Implementation of environmental mitigation works to create a site for protected species, including the construction of a new bat barn structure</p>	
06-52	CA1, G1b and MU16	<p>Permanent acquisition required for:</p> <p>Temporary construction compound at surface for facilitating main works</p> <p>Installation of a medium-pressure gas pipeline</p> <p>Utility works, including the installation or diversion of underground utilities within a multi-utility corridor</p>	

Table 1: Permanent Acquisition of Land - by plot number			Summary of change (blank if no change)
Land plans plot ref.	DCO Work No(s).	Purpose for which the land is required:	
06-53	2P and E7	<p>Permanent acquisition required for:</p> <p>Construction of a new section of the public right of way from Jeskyns Community woodland to Church Road</p> <p>Implementation of environmental mitigation works to create a site for protected species, including the construction of a new bat barn structure</p>	
06-57	2P and E7	<p>Permanent acquisition required for:</p> <p>Construction of a new section of the public right of way from Jeskyns Community woodland to Church Road</p> <p>Implementation of environmental mitigation works to create a site for protected species, including the construction of a new bat barn structure</p>	
06-58	2I and G1b	<p>Permanent acquisition required for:</p> <p>Construction of new Gravesend East junction link roads, including a new highway, one-lane single carriageway, between the new Gravesend East junction and the northbound carriageway of the new A122 Lower Thames Crossing</p> <p>Installation of a medium-pressure gas pipeline</p>	
06-59	2B, 2G, 2S and G1b	<p>Permanent acquisition required for:</p> <p>Construction of an improved section of the A2 mainline, including construction of a new highway, two-lane single carriageway, between the eastbound carriageway of the improved A2 mainline and the new A2 eastbound link road</p> <p>Construction of the new A122 Lower Thames Crossing link roads, including construction of a new highway road, one-lane single carriageway, between the southbound carriageway of the new A122 Lower Thames Crossing and the westbound carriageway of the improved A2 mainline</p> <p>Improvement of the eastbound and westbound carriageways of the existing A2</p> <p>Installation of a medium-pressure gas pipeline</p>	
06-60	2I, G1b and MU16	<p>Permanent acquisition required for:</p> <p>Construction of new Gravesend East junction link roads, including a new highway, one-lane single carriageway, between the new Gravesend East junction and the northbound carriageway of the new A122 Lower Thames Crossing</p> <p>Installation of a medium-pressure gas pipeline</p> <p>Utility works, including the installation or diversion of underground utilities within a multi-utility corridor</p>	

Table 1: Permanent Acquisition of Land - by plot number			Summary of change (blank if no change)
Land plans plot ref.	DCO Work No(s).	Purpose for which the land is required:	
06-61	2I, G1b and MU16	<p>Permanent acquisition required for:</p> <p>Construction of new Gravesend East junction link roads, including a new highway, one-lane single carriageway, between the new Gravesend East junction and the northbound carriageway of the new A122 Lower Thames Crossing</p> <p>Installation of a medium-pressure gas pipeline</p> <p>Utility works, including the installation or diversion of underground utilities within a multi-utility corridor</p>	
06-62	2E	<p>Permanent acquisition required for:</p> <p>Construction of a new multi-lane roundabout, Henhurst roundabout, and a new private means of local access</p>	
06-63	2I and G1b	<p>Permanent acquisition required for:</p> <p>Construction of new Gravesend East junction link roads, including a new highway, one-lane single carriageway, between the new Gravesend East junction and the northbound carriageway of the new A122 Lower Thames Crossing</p> <p>Installation of a medium-pressure gas pipeline</p>	
06-65	2E and MU9	<p>Permanent acquisition required for:</p> <p>Construction of a new multi-lane roundabout, Henhurst roundabout, and a new private means of local access</p> <p>Utility works, including the installation or diversion of underground utilities within a multi-utility corridor</p>	
06-66	2E, 2W, 2X and MU9	<p>Permanent acquisition required for:</p> <p>Construction of a new multi-lane roundabout, Henhurst roundabout, and a new private means of local access</p> <p>Construction of the new local road, one-lane single carriageway, between the new link road between southbound carriageway of the new A122 Lower Thames Crossing and the westbound carriageway of the improved A2 mainline and the modified Gravesend East junction south</p> <p>Construction of the new local road, multi-lane single carriageway, between the new Henhurst roundabout and the modified Gravesend East junction south,</p> <p>Utility works, including the installation or diversion of underground utilities within a multi-utility corridor</p>	
06-68	2E, MU14 and MU9	<p>Permanent acquisition required for:</p> <p>Construction of a new multi-lane roundabout, Henhurst roundabout, and two new private means of local access</p> <p>Utility works, including the installation or diversion of underground utilities within a multi-utility corridor</p>	

Table 1: Permanent Acquisition of Land - by plot number			Summary of change (blank if no change)
Land plans plot ref.	DCO Work No(s).	Purpose for which the land is required:	
06-69	2E, 2W and MU9	<p>Permanent acquisition required for:</p> <p>Construction of a new multi-lane roundabout, Henhurst roundabout, and a new private means of local access</p> <p>Construction of the new local road, one-lane single carriageway, between the new link road between southbound carriageway of the new A122 Lower Thames Crossing and the westbound carriageway of the improved A2 mainline and the modified Gravesend East junction south</p> <p>Utility works, including the installation or diversion of underground utilities within a multi-utility corridor</p>	
06-70	2I, G1b and MU16	<p>Permanent acquisition required for:</p> <p>Construction of new Gravesend East junction link roads, including a new highway, one-lane single carriageway, between the new Gravesend East junction and the northbound carriageway of the new A122 Lower Thames Crossing</p> <p>Installation of a medium-pressure gas pipeline</p> <p>Utility works, including the installation or diversion of underground utilities within a multi-utility corridor</p>	
06-71	2Z	<p>Permanent acquisition required for:</p> <p>Improvement works to the existing road Valley Drive from Valley Drive roundabout</p>	
06-73	2E and MU9	<p>Permanent acquisition required for:</p> <p>Construction of a new multi-lane roundabout, Henhurst roundabout, and a new private means of local access</p> <p>Utility works, including the installation or diversion of underground utilities within a multi-utility corridor</p>	
06-74	2E and MU9	<p>Permanent acquisition required for:</p> <p>Construction of a new multi-lane roundabout, Henhurst roundabout, and a new private means of local access</p> <p>Utility works, including the installation or diversion of underground utilities within a multi-utility corridor</p>	
06-76	2E, MU14 and MU9	<p>Permanent acquisition required for:</p> <p>Construction of a new multi-lane roundabout, Henhurst roundabout, and a new private means of local access</p> <p>Utility works, including the installation or diversion of underground utilities within a multi-utility corridor</p>	

Table 1: Permanent Acquisition of Land - by plot number			Summary of change (blank if no change)
Land plans plot ref.	DCO Work No(s).	Purpose for which the land is required:	
06-77	2I, G1b and MU16	<p>Permanent acquisition required for:</p> <p>Construction of new Gravesend East junction link roads, including a new highway, one-lane single carriageway, between the new Gravesend East junction and the northbound carriageway of the new A122 Lower Thames Crossing</p> <p>Installation of a medium-pressure gas pipeline</p> <p>Utility works, including the installation or diversion of underground utilities within a multi-utility corridor</p>	
06-79	2E and MU9	<p>Permanent acquisition required for:</p> <p>Construction of a new multi-lane roundabout, Henhurst roundabout, and a new private means of local access</p> <p>Utility works, including the installation or diversion of underground utilities within a multi-utility corridor</p>	
06-80	2E and MU9	<p>Permanent acquisition required for:</p> <p>Construction of a new multi-lane roundabout, Henhurst roundabout, and a new private means of local access</p> <p>Utility works, including the installation or diversion of underground utilities within a multi-utility corridor</p>	
06-81	2E, 2V and MU9	<p>Permanent acquisition required for:</p> <p>Construction of a section of the new local roads between Halfpence Lane roundabout and Henhurst Road, including</p> <ul style="list-style-type: none"> - construction of a section of the new highway local road, one-lane single carriageway, between the new Cobham roundabout and the Henhurst roundabout - construction of a new multi-lane roundabout, Henhurst roundabout, and a new private means of local access <p>Construction of a section of a new public right of way from Thong Lane bridge over the A2 to Henhurst roundabout</p> <p>Utility works, including the installation or diversion of underground utilities within a multi-utility corridor</p>	
06-82	2E, 2V, MU14 and MU9	<p>Permanent acquisition required for:</p> <p>Construction of a section of the new local roads between Halfpence Lane roundabout and Henhurst Road, including</p> <ul style="list-style-type: none"> - construction of a section of the new highway local road, one-lane single carriageway, between the new Cobham roundabout and the Henhurst roundabout - construction of a new multi-lane roundabout, Henhurst roundabout, and two new private means of local access <p>Construction of a section of a new public right of way from Thong Lane bridge over the A2 to Henhurst roundabout</p> <p>Utility works, including the installation or diversion of underground utilities within a multi-utility corridor and the installation of a new electrical substation</p>	

Table 1: Permanent Acquisition of Land - by plot number			Summary of change (blank if no change)
Land plans plot ref.	DCO Work No(s).	Purpose for which the land is required:	
06-82 Cont'd		Utility works, including the installation or diversion of underground utilities within a multi-utility corridor	
06-83	2E and MU9	Permanent acquisition required for: Construction of a new multi-lane roundabout, Henhurst roundabout, and a new private means of local access Utility works, including the installation or diversion of underground utilities within a multi-utility corridor	
06-84	2E and MU9	Permanent acquisition required for: Construction of a new multi-lane roundabout, Henhurst roundabout, and a new private means of local access Utility works, including the installation or diversion of underground utilities within a multi-utility corridor	
06-85	2B, 2I, G1b and MU16	Permanent acquisition required for: Construction of an improved section of the A2 mainline, including construction of a new highway, two-lane single carriageway, between the eastbound carriageway of the improved A2 mainline and the new A2 eastbound link road Construction of new Gravesend East junction link roads, including a new highway, one-lane single carriageway, between the new Gravesend East junction and the northbound carriageway of the new A122 Lower Thames Crossing Installation of a medium-pressure gas pipeline Utility works, including the installation or diversion of underground utilities within a multi-utility corridor	
06-86	2I and G1b	Permanent acquisition required for: Construction of new Gravesend East junction link roads, including a new highway, one-lane single carriageway, between the new Gravesend East junction and the northbound carriageway of the new A122 Lower Thames Crossing Installation of a medium-pressure gas pipeline	
06-87	2B, 2G and 2S	Permanent acquisition required for: Construction of an improved section of the A2 mainline, including construction of a new highway, two-lane single carriageway, between the eastbound carriageway of the improved A2 mainline and the new A2 eastbound link road Construction of the new A122 Lower Thames Crossing link roads, including construction of a new highway road, one-lane single carriageway, between the southbound carriageway of the new A122 Lower Thames Crossing and the westbound carriageway of the improved A2 mainline Improvement of the eastbound and westbound carriageways of the existing A2	

Table 1: Permanent Acquisition of Land - by plot number			Summary of change (blank if no change)
Land plans plot ref.	DCO Work No(s).	Purpose for which the land is required:	
06-88	2E and MU9	Permanent acquisition required for: Construction of a new multi-lane roundabout, Henhurst roundabout, and a new private means of local access Utility works, including the installation or diversion of underground utilities within a multi-utility corridor	
06-89	2E and MU9	Permanent acquisition required for: Construction of a new multi-lane roundabout, Henhurst roundabout, and a new private means of local access Utility works, including the installation or diversion of underground utilities within a multi-utility corridor	
06-90	2B, 2G and 2S	Permanent acquisition required for: Construction of an improved section of the A2 mainline, including construction of a new highway, two-lane single carriageway, between the eastbound carriageway of the improved A2 mainline and the new A2 eastbound link road Construction of the new A122 Lower Thames Crossing link roads, including construction of a new highway road, one-lane single carriageway, between the southbound carriageway of the new A122 Lower Thames Crossing and the westbound carriageway of the improved A2 mainline Improvement of the eastbound and westbound carriageways of the existing A2	
06-92	2W and MU9	Permanent acquisition required for: Construction of the new local road, one-lane single carriageway, between the new link road between southbound carriageway of the new A122 Lower Thames Crossing and the westbound carriageway of the improved A2 mainline and the modified Gravesend East junction south Utility works, including the installation or diversion of underground utilities within a multi-utility corridor	
06-93	2G	Permanent acquisition required for: Construction of the new A122 Lower Thames Crossing link roads, including construction of a new highway road, one-lane single carriageway, between the southbound carriageway of the new A122 Lower Thames Crossing and the westbound carriageway of the improved A2 mainline	
06-94	2W	Permanent acquisition required for: Construction of the new local road, one-lane single carriageway, between the new link road between southbound carriageway of the new A122 Lower Thames Crossing and the westbound carriageway of the improved A2 mainline and the modified Gravesend East junction south	
06-95	2W and MU9	Permanent acquisition required for: Construction of the new local road, one-lane single carriageway, between the new link road between southbound carriageway of the new A122 Lower Thames Crossing and the westbound carriageway of the improved A2 mainline and the modified Gravesend East junction south	

Table 1: Permanent Acquisition of Land - by plot number			Summary of change (blank if no change)
Land plans plot ref.	DCO Work No(s).	Purpose for which the land is required:	
06-95 Cont'd		Utility works, including the installation or diversion of underground utilities within a multi-utility corridor	
06-97	2B, 2G, 2S and G1b	<p>Permanent acquisition required for:</p> <p>Construction of an improved section of the A2 mainline, including construction of a new highway, two-lane single carriageway, between the eastbound carriageway of the improved A2 mainline and the new A2 eastbound link road</p> <p>Construction of the new A122 Lower Thames Crossing link roads, including construction of a new highway road, one-lane single carriageway, between the southbound carriageway of the new A122 Lower Thames Crossing and the westbound carriageway of the improved A2 mainline</p> <p>Improvement of the eastbound and westbound carriageways of the existing A2</p> <p>Installation of a medium-pressure gas pipeline</p>	
06-100	2G	<p>Permanent acquisition required for:</p> <p>Construction of the new A122 Lower Thames Crossing link roads, including construction of a new highway road, one-lane single carriageway, between the southbound carriageway of the new A122 Lower Thames Crossing and the westbound carriageway of the improved A2 mainline</p>	
06-101	2G	<p>Permanent acquisition required for:</p> <p>Construction of the new A122 Lower Thames Crossing link roads, including construction of a new highway road, one-lane single carriageway, between the southbound carriageway of the new A122 Lower Thames Crossing and the westbound carriageway of the improved A2 mainline</p>	
06-103	2W	<p>Permanent acquisition required for:</p> <p>Construction of the new local road, one-lane single carriageway, between the new link road between southbound carriageway of the new A122 Lower Thames Crossing and the westbound carriageway of the improved A2 mainline and the modified Gravesend East junction south</p>	
06-105	2B and G1b	<p>Permanent acquisition required for:</p> <p>Construction of an improved section of the A2 mainline, including construction of a new highway, two-lane single carriageway, between the eastbound carriageway of the improved A2 mainline and the new A2 eastbound link road</p> <p>Installation of a medium-pressure gas pipeline</p>	
06-106	2B and G1b	<p>Permanent acquisition required for:</p> <p>Construction of an improved section of the A2 mainline, including construction of a new highway, two-lane single carriageway, between the eastbound carriageway of the improved A2 mainline and the new A2 eastbound link road</p> <p>Installation of a medium-pressure gas pipeline</p>	

Table 1: Permanent Acquisition of Land - by plot number			Summary of change (blank if no change)
Land plans plot ref.	DCO Work No(s).	Purpose for which the land is required:	
06-108	2G and 2S	<p>Permanent acquisition required for:</p> <p>Construction of the new A122 Lower Thames Crossing link roads, including construction of a new highway road, one-lane single carriageway, between the southbound carriageway of the new A122 Lower Thames Crossing and the westbound carriageway of the improved A2 mainline</p> <p>Improvement of the eastbound and westbound carriageways of the existing A2</p>	
06-118	2E, 2G, 2V, 2W and MU9	<p>Permanent acquisition required for:</p> <p>Construction of a section of the new local roads between Halfpence Lane roundabout and Henhurst Road, including</p> <ul style="list-style-type: none"> - construction of a section of the new highway local road, one-lane single carriageway, between the new Cobham roundabout and the Henhurst roundabout - construction of a new multi-lane roundabout, Henhurst roundabout, and a new private means of local access <p>Construction of the new A122 Lower Thames Crossing link roads, including construction of a new highway road, one-lane single carriageway, between the southbound carriageway of the new A122 Lower Thames Crossing and the westbound carriageway of the improved A2 mainline</p> <p>Construction of a section of a new public right of way from Thong Lane bridge over the A2 to Henhurst roundabout</p> <p>Construction of the new local road, one-lane single carriageway, between the new link road between southbound carriageway of the new A122 Lower Thames Crossing and the westbound carriageway of the improved A2 mainline and the modified Gravesend East junction south</p> <p>Utility works, including the installation or diversion of underground utilities within a multi-utility corridor</p>	
06-119	2B	<p>Permanent acquisition required for:</p> <p>Construction of an improved section of the A2 mainline, including construction of a new highway, two-lane single carriageway, between the eastbound carriageway of the improved A2 mainline and the new A2 eastbound link road</p>	
06-120	2B and 2S	<p>Permanent acquisition required for:</p> <p>Construction of an improved section of the A2 mainline, including construction of a new highway, two-lane single carriageway, between the eastbound carriageway of the improved A2 mainline and the new A2 eastbound link road</p> <p>Improvement of the eastbound carriageway of the existing A2</p>	
06-122	2I, G1b and MU16	<p>Permanent acquisition required for:</p> <p>Construction of new Gravesend East junction link roads, including a new highway, one-lane single carriageway, between the new Gravesend East junction and the northbound carriageway of the new A122 Lower Thames Crossing</p> <p>Installation of a medium-pressure gas pipeline</p>	

Table 1: Permanent Acquisition of Land - by plot number			Summary of change (blank if no change)
Land plans plot ref.	DCO Work No(s).	Purpose for which the land is required:	
06-122 Cont'd		Utility works, including the installation or diversion of underground utilities within a multi-utility corridor	
06-124	2B and 2I	Permanent acquisition required for: Construction of an improved section of the A2 mainline, including construction of a new highway, two-lane single carriageway, between the eastbound carriageway of the improved A2 mainline and the new A2 eastbound link road Construction of new Gravesend East junction link roads, including a new highway, one-lane single carriageway, between the new Gravesend East junction and the northbound carriageway of the new A122 Lower Thames Crossing	
06-125	2I, G1b and MU16	Permanent acquisition required for: Construction of new Gravesend East junction link roads, including a new highway, one-lane single carriageway, between the new Gravesend East junction and the northbound carriageway of the new A122 Lower Thames Crossing Installation of a medium-pressure gas pipeline Utility works, including the installation or diversion of underground utilities within a multi-utility corridor	
06-126	2I and G1b	Permanent acquisition required for: Construction of new Gravesend East junction link roads, including a new highway, one-lane single carriageway, between the new Gravesend East junction and the northbound carriageway of the new A122 Lower Thames Crossing Installation of a medium-pressure gas pipeline	
06-127	2I, G1b, MU16 and MU17	Permanent acquisition required for: Construction of new Gravesend East junction link roads, including a new highway, one-lane single carriageway, between the new Gravesend East junction and the northbound carriageway of the new A122 Lower Thames Crossing Installation of a medium-pressure gas pipeline Utility works, including the installation or diversion of underground utilities within a multi-utility corridor	
06-128	2I, G1b and MU17	Permanent acquisition required for: Construction of new Gravesend East junction link roads, including a new highway, one-lane single carriageway, between the new Gravesend East junction and the northbound carriageway of the new A122 Lower Thames Crossing Installation of a medium-pressure gas pipeline	

Table 1: Permanent Acquisition of Land - by plot number			Summary of change (blank if no change)
Land plans plot ref.	DCO Work No(s).	Purpose for which the land is required:	
06-128 Cont'd		Utility works, including the installation or diversion of underground utilities within a multi-utility corridor	
06-129	2Q	Permanent acquisition required for: Construction of a new public right of way from Valley Drive to the existing public right of way footpath NS174	
06-130	2Q	Permanent acquisition required for: Construction of a new public right of way from Valley Drive to the existing public right of way footpath NS174	
06-133	2Q, G1b and G2	Permanent acquisition required for: Construction of a new public right of way from Valley Drive to the existing public right of way footpath NS174 and construction of a new public right of way from the new A2/A122 Lower Thames Crossing junction to the new Thong Lane over the A122 Lower Thames Crossing Installation of a medium-pressure gas pipeline Installation of a high-pressure gas pipeline	
06-140	2B, 2I, 2S and G1b	Permanent acquisition required for: Construction of an improved section of the A2 mainline, including construction of a new highway, two-lane single carriageway, between the eastbound carriageway of the improved A2 mainline and the new A2 eastbound link road Construction of new Gravesend East junction link roads, including a new highway, one-lane single carriageway, between the new Gravesend East junction and the northbound carriageway of the new A122 Lower Thames Crossing Improvement of the eastbound carriageway of the existing A2 Installation of a medium-pressure gas pipeline	
06-141	2E, 2G, 2V, 2W, MU14, MU9, OH1 and OHT1	Permanent acquisition required for: Construction of a section of the new local roads between Halfpence Lane roundabout and Henhurst Road, including - construction of a new viaduct to carry the new road between the new Cobham roundabout and the Henhurst roundabout over the existing HS1 pond - construction of a section of the new highway local road, one-lane single carriageway, between the new Cobham roundabout and the Henhurst roundabout Construction of the new A122 Lower Thames Crossing link roads, including construction of a new highway road, one-lane single carriageway, between the southbound carriageway of the new A122 Lower Thames Crossing and the westbound carriageway of the improved A2 mainline Construction of a section of a new public right of way from Thong Lane bridge over the A2 to Henhurst roundabout	

Table 1: Permanent Acquisition of Land - by plot number			Summary of change (blank if no change)
Land plans plot ref.	DCO Work No(s).	Purpose for which the land is required:	
06-141 Cont'd		<p>Construction of the new local road, one-lane single carriageway, between the new link road between southbound carriageway of the new A122 Lower Thames Crossing and the westbound carriageway of the improved A2 mainline and the modified Gravesend East junction south</p> <p>Utility works, including the installation or diversion of underground utilities within a multi-utility corridor</p> <p>Overhead lines diversion works, including the removal of existing overhead lines and pylons, construction of new overhead lines and pylons and works to existing overhead lines and pylons</p>	
06-142	2B, 2I and G1b	<p>Permanent acquisition required for:</p> <p>Construction of an improved section of the A2 mainline, including construction of a new highway, two-lane single carriageway, between the eastbound carriageway of the improved A2 mainline and the new A2 eastbound link road</p> <p>Construction of new Gravesend East junction link roads, including a new highway, one-lane single carriageway, between the new Gravesend East junction and the northbound carriageway of the new A122 Lower Thames Crossing</p> <p>Installation of a medium-pressure gas pipeline</p>	
06-143	2I, G1b, G2 and MU17	<p>Permanent acquisition required for:</p> <p>Construction of new Gravesend East junction link roads, including a new highway, one-lane single carriageway, between the new Gravesend East junction and the northbound carriageway of the new A122 Lower Thames Crossing</p> <p>Installation of a medium-pressure gas pipeline</p> <p>Installation of a high-pressure gas pipeline</p> <p>Utility works, including the installation or diversion of underground utilities within a multi-utility corridor</p>	
06-145	2G, 2S, MU9, OH1 and OHT1	<p>Permanent acquisition required for:</p> <p>Construction of the new A122 Lower Thames Crossing link roads, including construction of a new highway road, one-lane single carriageway, between the southbound carriageway of the new A122 Lower Thames Crossing and the westbound carriageway of the improved A2 mainline</p> <p>Improvement of the westbound carriageway of the existing A2</p> <p>Utility works, including the installation or diversion of underground utilities within a multi-utility corridor</p> <p>Overhead lines diversion works, including the removal of existing overhead lines and pylons, construction of new overhead lines and pylons and works to existing overhead lines and pylons</p>	

Table 1: Permanent Acquisition of Land - by plot number			Summary of change (blank if no change)
Land plans plot ref.	DCO Work No(s).	Purpose for which the land is required:	
06-146	2Q, E9 and ULH14	<p>Permanent acquisition required for:</p> <p>Construction of a new public right of way from the new A2/A122 Lower Thames Crossing junction to the new Thong Lane over the A122 Lower Thames Crossing</p> <p>Implementation of environmental mitigation works to create a site for ancient woodland planting</p> <p>The establishment of a temporary utilities logistic hub for facilitating utility works</p>	
06-147	2G, 2S, OH1 and OHT1	<p>Permanent acquisition required for:</p> <p>Construction of the new A122 Lower Thames Crossing link roads, including</p> <ul style="list-style-type: none"> - construction of a new highway road, one-lane single carriageway, between the southbound carriageway of the new A122 Lower Thames Crossing and the westbound carriageway of the improved A2 mainline - construction of a new viaduct to carry the new link road over the new link road between the new A2 westbound link road and the westbound carriageway of the improved A2 mainline, the new link road between the westbound carriageway of the improved A2 mainline, the new link road between the eastbound carriageway of the improved A2 mainline and the new A2 eastbound link road, the new link road between the westbound carriageway of the improved A2 mainline and the northbound carriageway of the new A122 Lower Thames Crossing, the new link road between the existing Valley Drive roundabout and the northbound carriageway of the new A122 Lower Thames Crossing and the new link road between the southbound carriageway of the new A122 Lower Thames Crossing and the eastbound carriageway of the improved A2 mainline <p>Improvement of the eastbound and westbound carriageways of the existing A2</p> <p>Overhead lines diversion works, including the removal of existing overhead lines and pylons, construction of new overhead lines and pylons and works to existing overhead lines and pylons</p>	
06-148	2S	<p>Permanent acquisition required for:</p> <p>Improvement of the eastbound carriageway of the existing A2</p>	
06-149	2S	<p>Permanent acquisition required for:</p> <p>Improvement of the eastbound and westbound carriageways of the existing A2</p>	
06-150	2B and 2S	<p>Permanent acquisition required for:</p> <p>Construction of an improved section of the A2 mainline, including construction of a new highway, two-lane single carriageway, between the eastbound carriageway of the improved A2 mainline and the new A2 eastbound link road</p> <p>Improvement of the eastbound and westbound carriageways of the existing A2</p>	

Table 1: Permanent Acquisition of Land - by plot number			Summary of change (blank if no change)
Land plans plot ref.	DCO Work No(s).	Purpose for which the land is required:	
06-154	2D, 2S, OH1 and OHT1	<p>Permanent acquisition required for:</p> <p>Construction of the new A2 link roads, including construction of a new highway, two-lane single carriageway, between the new westbound A2 link road and the westbound carriageway of the improved A2 mainline</p> <p>Improvement of the eastbound and westbound carriageways of the existing A2</p> <p>Overhead lines diversion works, including the removal of existing overhead lines and pylons, construction of new overhead lines and pylons and works to existing overhead lines and pylons</p>	
06-155	2B, 2D, 2H, 2S, OH1 and OHT1	<p>Permanent acquisition required for:</p> <p>Construction of an improved section of the A2 mainline, including construction of a new highway, two-lane single carriageway, between the eastbound carriageway of the improved A2 mainline and the new A2 eastbound link road</p> <p>Construction of the new A2 link roads, including construction of a new highway, two-lane single carriageway, between the new westbound A2 link road and the westbound carriageway of the improved A2 mainline</p> <p>Construction of the new A122 Lower Thames Crossing link roads, including a new highway, single carriageway, between the eastbound carriageway of the improved A2 mainline and the northbound carriageway of the new A122 Lower Thames Crossing</p> <p>Improvement of the eastbound and westbound carriageways of the existing A2</p> <p>Overhead lines diversion works, including the removal of existing overhead lines and pylons, construction of new overhead lines and pylons and works to existing overhead lines and pylons</p>	
06-156	2B, 2G, 2H, 2S, OH1 and OHT1	<p>Permanent acquisition required for:</p> <p>Construction of an improved section of the A2 mainline, including construction of a new highway, two-lane single carriageway, between the eastbound carriageway of the improved A2 mainline and the new A2 eastbound link road</p> <p>Construction of the new A122 Lower Thames Crossing link roads, including</p> <ul style="list-style-type: none"> - construction of a new highway road, one-lane single carriageway, between the southbound carriageway of the new A122 Lower Thames Crossing and the westbound carriageway of the improved A2 mainline - construction of a new viaduct to carry the new link road over the new link road between the new A2 westbound link road and the westbound carriageway of the improved A2 mainline, the new link road between the westbound carriageway of the improved A2 mainline, the new link road between the eastbound carriageway of the improved A2 mainline, the new link road between the eastbound carriageway of the improved A2 mainline and the new A2 eastbound link road, the new link road between the westbound carriageway of the improved A2 mainline and the northbound carriageway of the new A122 Lower Thames Crossing, the new link road between the existing Valley Drive roundabout and the northbound carriageway of the new A122 Lower Thames Crossing and the new link road between the southbound carriageway of the new A122 Lower Thames Crossing and the eastbound carriageway of the improved A2 mainline <p>Construction of the new A122 Lower Thames Crossing link roads, including a new highway, single carriageway, between the eastbound carriageway of the improved A2 mainline and the northbound carriageway of the new A122 Lower Thames Crossing</p>	

Table 1: Permanent Acquisition of Land - by plot number			Summary of change (blank if no change)
Land plans plot ref.	DCO Work No(s).	Purpose for which the land is required:	
06-156 Cont'd		Improvement of the eastbound and westbound carriageways of the existing A2 Overhead lines diversion works, including the removal of existing overhead lines and pylons, construction of new overhead lines and pylons and works to existing overhead lines and pylons	
06-157	2B, 2H, 2I, 2S, G1b, G3, MU17, OH1 and OHT1	Permanent acquisition required for: Construction of an improved section of the A2 mainline, including construction of a new highway, two-lane single carriageway, between the eastbound carriageway of the improved A2 mainline and the new A2 eastbound link road Construction of the new A122 Lower Thames Crossing link roads, including a new highway, single carriageway, between the eastbound carriageway of the improved A2 mainline and the northbound carriageway of the new A122 Lower Thames Crossing Construction of new Gravesend East junction link roads, including - construction of a new highway, one-lane single carriageway, between the new Gravesend East junction and the northbound carriageway of the new A122 Lower Thames Crossing - construction of a new highway, one-lane single carriageway, between the new Gravesend East junction and the eastbound carriageway of the improved A2 mainline Improvement of the eastbound carriageway of the existing A2 Installation of a medium-pressure gas pipeline Installation of a high-pressure gas pipeline Utility works, including the installation or diversion of underground utilities within a multi-utility corridor Overhead lines diversion works, including the removal of existing overhead lines and pylons, construction of new overhead lines and pylons and works to existing overhead lines and pylons	
06-159	2Q and G2	Permanent acquisition required for: Construction of a new public right of way from Valley Drive to the existing public right of way footpath NS174 Installation of a high-pressure gas pipeline	

Table 1: Permanent Acquisition of Land - by plot number			Summary of change (blank if no change)
Land plans plot ref.	DCO Work No(s).	Purpose for which the land is required:	
06-160	2G and OHT1	<p>Permanent acquisition required for:</p> <p>Construction of the new A122 Lower Thames Crossing link roads, including</p> <ul style="list-style-type: none"> - construction of a new highway road, one-lane single carriageway, between the southbound carriageway of the new A122 Lower Thames Crossing and the westbound carriageway of the improved A2 mainline - construction of a new viaduct to carry the new link road over the new link road between the new A2 westbound link road and the westbound carriageway of the improved A2 mainline, the new link road between the westbound carriageway of the improved A2 mainline, the new link road between the eastbound carriageway of the improved A2 mainline, the new link road between the eastbound carriageway of the improved A2 mainline and the new A2 eastbound link road, the new link road between the westbound carriageway of the improved A2 mainline and the northbound carriageway of the new A122 Lower Thames Crossing, the new link road between the existing Valley Drive roundabout and the northbound carriageway of the new A122 Lower Thames Crossing and the new link road between the southbound carriageway of the new A122 Lower Thames Crossing and the eastbound carriageway of the improved A2 mainline <p>Overhead lines diversion works, including the removal of existing overhead lines and pylons, construction of new overhead lines and pylons and works to existing overhead lines and pylons</p>	
06-161	2G and OHT1	<p>Permanent acquisition required for:</p> <p>Construction of the new A122 Lower Thames Crossing link roads, including</p> <ul style="list-style-type: none"> - construction of a new highway road, one-lane single carriageway, between the southbound carriageway of the new A122 Lower Thames Crossing and the westbound carriageway of the improved A2 mainline - construction of a new viaduct to carry the new link road over the new link road between the new A2 westbound link road and the westbound carriageway of the improved A2 mainline, the new link road between the westbound carriageway of the improved A2 mainline, the new link road between the eastbound carriageway of the improved A2 mainline, the new link road between the eastbound carriageway of the improved A2 mainline and the new A2 eastbound link road, the new link road between the westbound carriageway of the improved A2 mainline and the northbound carriageway of the new A122 Lower Thames Crossing, the new link road between the existing Valley Drive roundabout and the northbound carriageway of the new A122 Lower Thames Crossing and the new link road between the southbound carriageway of the new A122 Lower Thames Crossing and the eastbound carriageway of the improved A2 mainline <p>Overhead lines diversion works, including the removal of existing overhead lines and pylons, construction of new overhead lines and pylons and works to existing overhead lines and pylons</p>	
06-162	2D, 2G, 2S and OHT1	<p>Permanent acquisition required for:</p> <p>Construction of the new A2 link roads, including construction of a new highway, two-lane single carriageway, between the new westbound A2 link road and the westbound carriageway of the improved A2 mainline</p>	

Table 1: Permanent Acquisition of Land - by plot number			Summary of change (blank if no change)
Land plans plot ref.	DCO Work No(s).	Purpose for which the land is required:	
06-162 Cont'd		<p>Construction of the new A122 Lower Thames Crossing link roads, including</p> <ul style="list-style-type: none"> - construction of a new highway road, one-lane single carriageway, between the southbound carriageway of the new A122 Lower Thames Crossing and the westbound carriageway of the improved A2 mainline - construction of a new viaduct to carry the new link road over the new link road between the new A2 westbound link road and the westbound carriageway of the improved A2 mainline, the new link road between the eastbound carriageway of the improved A2 mainline, the new link road between the eastbound carriageway of the improved A2 mainline and the new A2 eastbound link road, the new link road between the westbound carriageway of the improved A2 mainline and the northbound carriageway of the new A122 Lower Thames Crossing, the new link road between the existing Valley Drive roundabout and the northbound carriageway of the new A122 Lower Thames Crossing and the new link road between the southbound carriageway of the new A122 Lower Thames Crossing and the eastbound carriageway of the improved A2 mainline <p>Improvement of the eastbound and westbound carriageways of the existing A2</p> <p>Overhead lines diversion works, including the removal of existing overhead lines and pylons, construction of new overhead lines and pylons and works to existing overhead lines and pylons</p>	
06-163	2I, G3 and OHT1	<p>Permanent acquisition required for:</p> <p>Construction of new Gravesend East junction link roads, including</p> <ul style="list-style-type: none"> - construction of a new highway, one-lane single carriageway, between the new Gravesend East junction and the northbound carriageway of the new A122 Lower Thames Crossing - construction of a new highway, one-lane single carriageway, between the new Gravesend East junction and the eastbound carriageway of the improved A2 mainline <p>Installation of a high-pressure gas pipeline</p> <p>Overhead lines diversion works, including the removal of existing overhead lines and pylons, construction of new overhead lines and pylons and works to existing overhead lines and pylons</p>	
06-164	2D, 2G, 2S and OHT1	<p>Permanent acquisition required for:</p> <p>Construction of the new A2 link roads, including construction of a new highway, two-lane single carriageway, between the new westbound A2 link road and the westbound carriageway of the improved A2 mainline</p>	

Table 1: Permanent Acquisition of Land - by plot number			Summary of change (blank if no change)
Land plans plot ref.	DCO Work No(s).	Purpose for which the land is required:	
06-164 Cont'd		<p>Construction of the new A122 Lower Thames Crossing link roads, including</p> <ul style="list-style-type: none"> - construction of a new highway road, one-lane single carriageway, between the southbound carriageway of the new A122 Lower Thames Crossing and the westbound carriageway of the improved A2 mainline - construction of a new viaduct to carry the new link road over the new link road between the new A2 westbound link road and the westbound carriageway of the improved A2 mainline, the new link road between the eastbound carriageway of the improved A2 mainline, the new link road between the eastbound carriageway of the improved A2 mainline and the new A2 eastbound link road, the new link road between the westbound carriageway of the improved A2 mainline and the northbound carriageway of the new A122 Lower Thames Crossing, the new link road between the existing Valley Drive roundabout and the northbound carriageway of the new A122 Lower Thames Crossing and the new link road between the southbound carriageway of the new A122 Lower Thames Crossing and the eastbound carriageway of the improved A2 mainline <p>Improvement of the westbound carriageway of the existing A2</p> <p>Overhead lines diversion works, including the removal of existing overhead lines and pylons, construction of new overhead lines and pylons and works to existing overhead lines and pylons</p>	
06-165	2E, 2V and MU9	<p>Permanent acquisition required for:</p> <p>Construction of a section of the new local roads between Halfpence Lane roundabout and Henhurst Road, including</p> <ul style="list-style-type: none"> - construction of a new viaduct to carry the new road between the new Cobham roundabout and the Henhurst roundabout over the existing HS1 pond - construction of a section of the new highway local road, one-lane single carriageway, between the new Cobham roundabout and the Henhurst roundabout <p>Construction of a section of a new public right of way from Thong Lane bridge over the A2 to Henhurst roundabout</p> <p>Utility works, including the installation or diversion of underground utilities within a multi-utility corridor</p>	
06-166	2D, 2G, 2S and OHT1	<p>Permanent acquisition required for:</p> <p>Construction of the new A2 link roads, including construction of a new highway, two-lane single carriageway, between the new westbound A2 link road and the westbound carriageway of the improved A2 mainline</p> <p>Construction of the new A122 Lower Thames Crossing link roads, including</p> <ul style="list-style-type: none"> - construction of a new highway road, one-lane single carriageway, between the southbound carriageway of the new A122 Lower Thames Crossing and the westbound carriageway of the improved A2 mainline - construction of a new viaduct to carry the new link road over the new link road between the new A2 westbound link road and the westbound carriageway of the improved A2 mainline, the new link road between the eastbound carriageway of the improved A2 mainline, the new link road between the eastbound carriageway of the improved A2 mainline and the new A2 eastbound link road, the new link road between the westbound carriageway of the improved A2 mainline and the northbound carriageway of the new A122 Lower Thames Crossing, the new link road between the existing Valley Drive roundabout and the northbound carriageway of the new A122 Lower Thames Crossing and the new link road between the southbound carriageway of the new A122 Lower Thames Crossing and the eastbound carriageway of the improved A2 mainline 	

Table 1: Permanent Acquisition of Land - by plot number			Summary of change (blank if no change)
Land plans plot ref.	DCO Work No(s).	Purpose for which the land is required:	
06-166 Cont'd		Improvement of the eastbound and westbound carriageways of the existing A2 Overhead lines diversion works, including the removal of existing overhead lines and pylons, construction of new overhead lines and pylons and works to existing overhead lines and pylons	
06-167	2R, G1b, G3, MU17, OH1 and OHT1 2R, G1b, G3, MU17, OH1, OHT1 and OSC2	Permanent acquisition required for: Construction of a new public right of way between the existing footpath NS174 and the new public right of way Installation of a medium-pressure gas pipeline Installation of a high-pressure gas pipeline Utility works, including the installation or diversion of underground utilities within a multi-utility corridor Overhead lines diversion works, including the removal of existing overhead lines and pylons, construction of new overhead lines and pylons and works to existing overhead lines and pylons Implementation of new open space at Claylane Wood	Removal of work
06-168	2A, 2G, 2H, 2I, 2K, 2N, 2R, G1b, G3 and OHT1	Permanent acquisition required for: Construction of the new A122 Lower Thames Crossing link roads, including - construction of a new highway, three-lane single carriageway, between the westbound carriageway of the improved A2 mainline and the northbound carriageway of the new A122 Lower Thames Crossing - construction of a new highway, two-lane single carriageway, between the eastbound carriageway of the improved A2 mainline and the southbound carriageway of the new A122 Lower Thames Crossing Construction of the new A122 Lower Thames Crossing link roads, including - construction of a new highway road, one-lane single carriageway, between the southbound carriageway of the new A122 Lower Thames Crossing and the westbound carriageway of the improved A2 mainline - construction of a new viaduct to carry the new link road over the new link road between the new A2 westbound link road and the westbound carriageway of the improved A2 mainline, the new link road between the westbound carriageway of the improved A2 mainline, the new link road between the eastbound carriageway of the improved A2 mainline, the new link road between the eastbound carriageway of the improved A2 mainline and the new A2 eastbound link road, the new link road between the westbound carriageway of the improved A2 mainline and the northbound carriageway of the new A122 Lower Thames Crossing, the new link road between the existing Valley Drive roundabout and the northbound carriageway of the new A122 Lower Thames Crossing and the new link road between the southbound carriageway of the new A122 Lower Thames Crossing and the eastbound carriageway of the improved A2 mainline Construction of the new A122 Lower Thames Crossing link roads, including a new highway, single carriageway, between the eastbound carriageway of the improved A2 mainline and the northbound carriageway of the new A122 Lower Thames Crossing	

Table 1: Permanent Acquisition of Land - by plot number			Summary of change (blank if no change)
Land plans plot ref.	DCO Work No(s).	Purpose for which the land is required:	
06-168 Cont'd		<p>Construction of new Gravesend East junction link roads, including</p> <ul style="list-style-type: none"> - construction of a new highway, one-lane single carriageway, between the new Gravesend East junction and the northbound carriageway of the new A122 Lower Thames Crossing - construction of a new highway, one-lane single carriageway, between the new Gravesend East junction and the eastbound carriageway of the improved A2 mainline - construction of a new viaduct to carry the new link road between the existing Valley Drive roundabout and the new A122 Lower Thames Crossing southbound link road over the link road between the westbound carriageway of the improved A2 mainline and the northbound carriageway of the new A122 Lower Thames Crossing, the link road between the southbound carriageway of the new A122 Lower Thames Crossing and the eastbound carriageway of the improved A2 mainline and the link road between the eastbound carriageway of the improved A2 mainline and the northbound carriageway of the new A122 Lower Thames Crossing and under the new bridge carrying the new link road between the new A122 Lower Thames Crossing and the westbound carriageway of the improved A2 mainline <p>Construction of a new drainage infiltration basin with associated drainage facilities, and a private means of access from the new link road between the eastbound carriageway of the improved A2 mainline and the new A2 eastbound link road</p> <p>Construction of a new drainage infiltration basin with associated drainage facilities, and a private means of access from the new link road between the new Gravesend East junction and the northbound carriageway of the new A122 Lower Thames Crossing</p> <p>Construction of a new public right of way between the existing footpath NS174 and the new public right of way</p> <p>Installation of a medium-pressure gas pipeline</p> <p>Installation of a high-pressure gas pipeline</p> <p>Overhead lines diversion works, including the removal of existing overhead lines and pylons, construction of new overhead lines and pylons and works to existing overhead lines and pylons</p>	
06-169	2U, MU13 and MU9	<p>Permanent acquisition required for:</p> <p>Construction of a new one-lane roundabout, Cobham roundabout</p> <p>Utility works, including the installation or diversion of underground utilities within a multi-utility corridor and the provision of two new substations</p> <p>Utility works, including the installation or diversion of underground utilities within a multi-utility corridor</p>	
06-170	2E, 2V and MU9	<p>Permanent acquisition required for:</p> <p>Construction of a section of the new local roads between Halfpence Lane roundabout and Henhurst Road, including</p> <ul style="list-style-type: none"> - construction of a new viaduct to carry the new road between the new Cobham roundabout and the Henhurst roundabout over the existing HS1 pond - construction of a section of the new highway local road, one-lane single carriageway, between the new Cobham roundabout and the Henhurst roundabout 	

Table 1: Permanent Acquisition of Land - by plot number			Summary of change (blank if no change)
Land plans plot ref.	DCO Work No(s).	Purpose for which the land is required:	
06-170 Cont'd		Construction of a section of a new public right of way from Thong Lane bridge over the A2 to Henhurst roundabout Utility works, including the installation or diversion of underground utilities within a multi-utility corridor	
06-171	E5	Permanent acquisition required for: Implementation of environmental mitigation works to create a site for protected species	
06-172	2E, 2V and MU9	Permanent acquisition required for: Construction of a section of the new local roads between Halfpence Lane roundabout and Henhurst Road, including - construction of a new viaduct to carry the new road between the new Cobham roundabout and the Henhurst roundabout over the existing HS1 pond - construction of a section of the new highway local road, one-lane single carriageway, between the new Cobham roundabout and the Henhurst roundabout Construction of a section of a new public right of way from Thong Lane bridge over the A2 to Henhurst roundabout Utility works, including the installation or diversion of underground utilities within a multi-utility corridor	
06-173	2U, 2V, MU13 and MU9	Permanent acquisition required for: Construction of a new one-lane roundabout, Cobham roundabout Construction of a section of a new public right of way from Thong Lane bridge over the A2 to Henhurst roundabout Utility works, including the installation or diversion of underground utilities within a multi-utility corridor and the provision of two new substations Utility works, including the installation or diversion of underground utilities within a multi-utility corridor	
06-174	2E, 2J, 2U, 2V, MU13 and MU9	Permanent acquisition required for: Construction of a section of the new local roads between Halfpence Lane roundabout and Henhurst Road, including - construction of a new viaduct to carry the new road between the new Cobham roundabout and the Henhurst roundabout over the existing HS1 pond - construction of a section of the new highway local road, one-lane single carriageway, between the new Cobham roundabout and the Henhurst roundabout Improvement works to an existing drainage infiltration basin with associated drainage facilities Construction of a new one-lane roundabout, Cobham roundabout and construction of a section of the new highway local road, one-lane single carriageway, between the Thong Lane bridge over the A2 and the new Cobham roundabout Construction of a section of a new public right of way from Thong Lane bridge over the A2 to Henhurst roundabout Utility works, including the installation or diversion of underground utilities within a multi-utility corridor	

Table 1: Permanent Acquisition of Land - by plot number			Summary of change (blank if no change)
Land plans plot ref.	DCO Work No(s).	Purpose for which the land is required:	
06-175	2D, 2E, 2J, 2T, 2U, 2V, MU13 and MU9	<p>Permanent acquisition required for:</p> <p>Construction of the new A2 link roads, including construction of a new highway, one-lane single carriageway, between the westbound carriageway of the new A2 link road and the new Cobham roundabout</p> <p>Construction of a section of the new local roads between Halfpence Lane roundabout and Henhurst Road, including</p> <ul style="list-style-type: none"> - construction of a new viaduct to carry the new road between the new Cobham roundabout and the Henhurst roundabout over the existing HS1 pond - construction of a section of the new highway local road, one-lane single carriageway, between the new Cobham roundabout and the Henhurst roundabout <p>Improvement works to an existing drainage infiltration basin with associated drainage facilities</p> <p>Construction of a new local highway, one-lane single carriageway, between the westbound carriageway of the improved A2 mainline and the new Cobham roundabout</p> <p>Construction of a new one-lane roundabout, Cobham roundabout and construction of a section of the new highway local road, one-lane single carriageway, between the Thong Lane bridge over the A2 and the new Cobham roundabout</p> <p>Construction of a section of a new public right of way from Thong Lane bridge over the A2 to Henhurst roundabout</p> <p>Utility works, including the installation or diversion of underground utilities within a multi-utility corridor and the provision of two new substations</p> <p>Utility works, including the installation or diversion of underground utilities within a multi-utility corridor</p>	
06-176	2E, 2T, 2U, 2V and MU9	<p>Permanent acquisition required for:</p> <p>Construction of a section of the new local roads between Halfpence Lane roundabout and Henhurst Road, including</p> <ul style="list-style-type: none"> - construction of a new viaduct to carry the new road between the new Cobham roundabout and the Henhurst roundabout over the existing HS1 pond - construction of a section of the new highway local road, one-lane single carriageway, between the new Cobham roundabout and the Henhurst roundabout <p>Construction of a new local highway, one-lane single carriageway, between the westbound carriageway of the improved A2 mainline and the new Cobham roundabout</p> <p>Construction of a new one-lane roundabout, Cobham roundabout</p> <p>Construction of a section of a new public right of way from Thong Lane bridge over the A2 to Henhurst roundabout</p> <p>Utility works, including the installation or diversion of underground utilities within a multi-utility corridor</p>	
06-177	2D and 2S	<p>Permanent acquisition required for:</p> <p>Construction of the new A2 link roads, including construction of a new highway, two-lane single carriageway, between the new westbound A2 link road and the westbound carriageway of the improved A2 mainline</p>	

Table 1: Permanent Acquisition of Land - by plot number			Summary of change (blank if no change)
Land plans plot ref.	DCO Work No(s).	Purpose for which the land is required:	
06-177 Cont'd		Improvement of the westbound carriageway of the existing A2	
06-178	2D, 2J, 2U, 2V, MU13 and MU9	<p>Permanent acquisition required for:</p> <p>Construction of the new A2 link roads, including</p> <ul style="list-style-type: none"> - construction of a new highway, two-lane single carriageway, between the new westbound A2 link road and the westbound carriageway of the improved A2 mainline - construction of a new highway, one-lane single carriageway, between the westbound carriageway of the new A2 link road and the new Cobham roundabout <p>Improvement works to an existing drainage infiltration basin with associated drainage facilities, and construction of a private means of access from the new link road between the existing Halfpence Lane roundabout and the new Cobham roundabout</p> <p>Construction of a new one-lane roundabout, Cobham roundabout and construction of a section of the new highway local road, one-lane single carriageway, between the Thong Lane bridge over the A2 and the new Cobham roundabout</p> <p>Construction of a section of a new public right of way from Thong Lane bridge over the A2 to Henhurst roundabout</p> <p>Utility works, including the installation or diversion of underground utilities within a multi-utility corridor and the provision of two new substations</p> <p>Utility works, including the installation or diversion of underground utilities within a multi-utility corridor</p>	
06-179	2G and 2S	<p>Permanent acquisition required for:</p> <p>Construction of the new A122 Lower Thames Crossing link roads, including</p> <ul style="list-style-type: none"> - construction of a new highway road, one-lane single carriageway, between the southbound carriageway of the new A122 Lower Thames Crossing and the westbound carriageway of the improved A2 mainline - construction of a new viaduct to carry the new link road over the new link road between the new A2 westbound link road and the westbound carriageway of the improved A2 mainline, the new link road between the westbound carriageway of the improved A2 mainline, the new link road between the eastbound carriageway of the improved A2 mainline, the new link road between the eastbound carriageway of the improved A2 mainline and the new A2 eastbound link road, the new link road between the westbound carriageway of the improved A2 mainline and the northbound carriageway of the new A122 Lower Thames Crossing, the new link road between the existing Valley Drive roundabout and the northbound carriageway of the new A122 Lower Thames Crossing and the new link road between the southbound carriageway of the new A122 Lower Thames Crossing and the eastbound carriageway of the improved A2 mainline <p>Improvement of the eastbound carriageway of the existing A2</p>	
06-180	2B, 2G and 2S	<p>Permanent acquisition required for:</p> <p>Construction of an improved section of the A2 mainline, including construction of a new highway, two-lane single carriageway, between the eastbound carriageway of the improved A2 mainline and the new A2 eastbound link road</p>	

Table 1: Permanent Acquisition of Land - by plot number			Summary of change (blank if no change)
Land plans plot ref.	DCO Work No(s).	Purpose for which the land is required:	
06-180 Cont'd		<p>Construction of the new A122 Lower Thames Crossing link roads, including</p> <ul style="list-style-type: none"> - construction of a new highway road, one-lane single carriageway, between the southbound carriageway of the new A122 Lower Thames Crossing and the westbound carriageway of the improved A2 mainline - construction of a new viaduct to carry the new link road over the new link road between the new A2 westbound link road and the westbound carriageway of the improved A2 mainline, the new link road between the eastbound carriageway of the improved A2 mainline, the new link road between the eastbound carriageway of the improved A2 mainline and the new A2 eastbound link road, the new link road between the westbound carriageway of the improved A2 mainline and the northbound carriageway of the new A122 Lower Thames Crossing, the new link road between the existing Valley Drive roundabout and the northbound carriageway of the new A122 Lower Thames Crossing and the new link road between the southbound carriageway of the new A122 Lower Thames Crossing and the eastbound carriageway of the improved A2 mainline <p>Improvement of the eastbound and westbound carriageways of the existing A2</p>	
06-181	2S	<p>Permanent acquisition required for:</p> <p>Improvement of the westbound carriageway of the existing A2</p>	
06-183	2T	<p>Permanent acquisition required for:</p> <p>Construction of a new local highway, one-lane single carriageway, between the westbound carriageway of the improved A2 mainline and the new Cobham roundabout</p>	
06-184	2D and 2S	<p>Permanent acquisition required for:</p> <p>Construction of the new A2 link roads, including construction of a new highway, two-lane single carriageway, between the new westbound A2 link road and the westbound carriageway of the improved A2 mainline</p> <p>Improvement of the westbound carriageway of the existing A2</p>	
06-185	2T	<p>Permanent acquisition required for:</p> <p>Construction of a new local highway, one-lane single carriageway, between the westbound carriageway of the improved A2 mainline and the new Cobham roundabout</p>	
06-186	2D	<p>Permanent acquisition required for:</p> <p>Construction of the new A2 link roads, including</p> <ul style="list-style-type: none"> - construction of a new highway, two-lane single carriageway, between the new westbound A2 link road and the westbound carriageway of the improved A2 mainline - construction of a new bridge to carry the new link road between the westbound carriageway of the new A2 link road and the westbound carriageway of the improved A2 mainline under the new link road between the westbound carriageway of the improved A2 mainline and the new Cobham roundabout 	

Table 1: Permanent Acquisition of Land - by plot number			Summary of change (blank if no change)
Land plans plot ref.	DCO Work No(s).	Purpose for which the land is required:	
06-189	2D and 2T	<p>Permanent acquisition required for:</p> <p>Construction of the new A2 link roads, including</p> <ul style="list-style-type: none"> - construction of a new highway, two-lane single carriageway, between the new westbound A2 link road and the westbound carriageway of the improved A2 mainline - construction of a new highway, one-lane single carriageway, between the westbound carriageway of the new A2 link road and the new Cobham roundabout <p>Construction of a new local highway, one-lane single carriageway, between the westbound carriageway of the improved A2 mainline and the new Cobham roundabout</p>	
06-190	1G, 2A, 2D and 2T	<p>Permanent acquisition required for:</p> <p>Construction of the new A122 Lower Thames Crossing link road, including a new highway, one lane single carriageway, between the new A2 westbound link road and the new link road between the westbound carriageway of the improved A2 mainline and the northbound carriageway of the new A122 Lower Thames Crossing</p> <p>Construction of the new A122 Lower Thames Crossing link roads, including construction of a new highway, three-lane single carriageway, between the westbound carriageway of the improved A2 mainline and the northbound carriageway of the new A122 Lower Thames Crossing</p> <p>Construction of the new A2 link roads, including construction of a new highway, two-lane single carriageway, between the new westbound A2 link road and the westbound carriageway of the improved A2 mainline</p> <p>Construction of a new local highway, one-lane single carriageway, between the westbound carriageway of the improved A2 mainline and the new Cobham roundabout</p>	
06-191	2G and 2K	<p>Permanent acquisition required for:</p> <p>Construction of the new A122 Lower Thames Crossing link roads, including</p> <ul style="list-style-type: none"> - construction of a new highway road, one-lane single carriageway, between the southbound carriageway of the new A122 Lower Thames Crossing and the westbound carriageway of the improved A2 mainline - construction of a new viaduct to carry the new link road over the new link road between the new A2 westbound link road and the westbound carriageway of the improved A2 mainline, the new link road between the westbound carriageway of the improved A2 mainline, the new link road between the eastbound carriageway of the improved A2 mainline, the new link road between the eastbound carriageway of the improved A2 mainline and the new A2 eastbound link road, the new link road between the westbound carriageway of the improved A2 mainline and the northbound carriageway of the new A122 Lower Thames Crossing, the new link road between the existing Valley Drive roundabout and the northbound carriageway of the new A122 Lower Thames Crossing and the new link road between the southbound carriageway of the new A122 Lower Thames Crossing and the eastbound carriageway of the improved A2 mainline <p>Construction of a new drainage infiltration basin with associated drainage facilities</p>	

Table 1: Permanent Acquisition of Land - by plot number			Summary of change (blank if no change)
Land plans plot ref.	DCO Work No(s).	Purpose for which the land is required:	
06-192	1G, 2A, 2D, 2S and 2T	<p>Permanent acquisition required for:</p> <p>Construction of the new A122 Lower Thames Crossing link road, including a new highway, one lane single carriageway, between the new A2 westbound link road and the new link road between the westbound carriageway of the improved A2 mainline and the northbound carriageway of the new A122 Lower Thames Crossing</p> <p>Construction of the new A122 Lower Thames Crossing link roads, including</p> <ul style="list-style-type: none"> - construction of a new highway, three-lane single carriageway, between the westbound carriageway of the improved A2 mainline and the northbound carriageway of the new A122 Lower Thames Crossing - construction of a new underbridge to carry the new link road between the northbound carriageway of the improved A2 and the westbound carriageway of the new A122 Lower Thames Crossing under the eastbound and westbound carriageways of the improved A2 mainline and the new link road between the westbound carriageway of the improved A2 and the new Cobham roundabout <p>Construction of the new A2 link roads, including</p> <ul style="list-style-type: none"> - construction of a new highway, two-lane single carriageway, between the new westbound A2 link road and the westbound carriageway of the improved A2 mainline - construction of a new bridge to carry the new link road between the westbound carriageway of the new A2 link road and the westbound carriageway of the improved A2 mainline under the new link road between the westbound carriageway of the improved A2 mainline and the new Cobham roundabout <p>Improvement of the westbound carriageway of the existing A2</p> <p>Construction of a new local highway, one-lane single carriageway, between the westbound carriageway of the improved A2 mainline and the new Cobham roundabout</p>	
06-193	1G, 2A, 2D, 2J, 2U and MU9	<p>Permanent acquisition required for:</p> <p>Construction of the new A122 Lower Thames Crossing link road, including a new highway, one lane single carriageway, between the new A2 westbound link road and the new link road between the westbound carriageway of the improved A2 mainline and the northbound carriageway of the new A122 Lower Thames Crossing</p> <p>Construction of the new A122 Lower Thames Crossing link roads, including construction of a new highway, three-lane single carriageway, between the westbound carriageway of the improved A2 mainline and the northbound carriageway of the new A122 Lower Thames Crossing</p> <p>Construction of the new A2 link roads, including</p> <ul style="list-style-type: none"> - construction of a new highway, two-lane single carriageway, between the new westbound A2 link road and the westbound carriageway of the improved A2 mainline - construction of a new highway, one-lane single carriageway, between the westbound carriageway of the new A2 link road and the new Cobham roundabout <p>Improvement works to an existing drainage infiltration basin with associated drainage facilities</p> <p>Construction of a section of the new highway local road, one-lane single carriageway, between the Thong Lane bridge over the A2 and the new Cobham roundabout</p>	

Table 1: Permanent Acquisition of Land - by plot number			Summary of change (blank if no change)
Land plans plot ref.	DCO Work No(s).	Purpose for which the land is required:	
06-193 Cont'd		Utility works, including the installation or diversion of underground utilities within a multi-utility corridor	
06-194	2D, 2J and MU9	<p>Permanent acquisition required for:</p> <p>Construction of the new A2 link roads, including construction of a new highway, one-lane single carriageway, between the westbound carriageway of the new A2 link road and the new Cobham roundabout</p> <p>Improvement works to an existing drainage infiltration basin with associated drainage facilities</p> <p>Utility works, including the installation or diversion of underground utilities within a multi-utility corridor</p>	
06-195	1G, 2A, 2D, 2S and 2T	<p>Permanent acquisition required for:</p> <p>Construction of the new A122 Lower Thames Crossing link road, including a new highway, one lane single carriageway, between the new A2 westbound link road and the new link road between the westbound carriageway of the improved A2 mainline and the northbound carriageway of the new A122 Lower Thames Crossing</p> <p>Construction of the new A122 Lower Thames Crossing link roads, including</p> <ul style="list-style-type: none"> - construction of a new highway, three-lane single carriageway, between the westbound carriageway of the improved A2 mainline and the northbound carriageway of the new A122 Lower Thames Crossing - construction of a new underbridge to carry the new link road between the northbound carriageway of the improved A2 and the westbound carriageway of the new A122 Lower Thames Crossing under the eastbound and westbound carriageways of the improved A2 mainline and the new link road between the westbound carriageway of the improved A2 and the new Cobham roundabout <p>Construction of the new A2 link roads, including</p> <ul style="list-style-type: none"> - construction of a new highway, two-lane single carriageway, between the new westbound A2 link road and the westbound carriageway of the improved A2 mainline - construction of a new bridge to carry the new link road between the westbound carriageway of the new A2 link road and the westbound carriageway of the improved A2 mainline under the new link road between the westbound carriageway of the improved A2 mainline and the new Cobham roundabout <p>Improvement of the eastbound and westbound carriageways of the existing A2</p> <p>Construction of a new local highway, one-lane single carriageway, between the westbound carriageway of the improved A2 mainline and the new Cobham roundabout</p>	
06-196	2D	<p>Permanent acquisition required for:</p> <p>Construction of the new A2 link roads, including construction of a new highway, one-lane single carriageway, between the westbound carriageway of the new A2 link road and the new Cobham roundabout</p>	

Table 1: Permanent Acquisition of Land - by plot number			Summary of change (blank if no change)
Land plans plot ref.	DCO Work No(s).	Purpose for which the land is required:	
06-197	2B and 2S	<p>Permanent acquisition required for:</p> <p>Construction of an improved section of the A2 mainline, including construction of a new highway, two-lane single carriageway, between the eastbound carriageway of the improved A2 mainline and the new A2 eastbound link road</p> <p>Improvement of the eastbound and westbound carriageways of the existing A2</p>	
06-198	2D	<p>Permanent acquisition required for:</p> <p>Construction of the new A2 link roads, including construction of a new highway, one-lane single carriageway, between the westbound carriageway of the new A2 link road and the new Cobham roundabout</p>	
06-199	2D	<p>Permanent acquisition required for:</p> <p>Construction of the new A2 link roads, including construction of a new highway, one-lane single carriageway, between the westbound carriageway of the new A2 link road and the new Cobham roundabout</p>	
06-200	2A, 2B, 2C, 2G, 2I, 2K, 2O, 2S, G1b and ULH15	<p>Permanent acquisition required for:</p> <p>Construction of the new A122 Lower Thames Crossing link roads, including</p> <ul style="list-style-type: none"> - construction of a new highway, three-lane single carriageway, between the westbound carriageway of the improved A2 mainline and the northbound carriageway of the new A122 Lower Thames Crossing - construction of a new highway, two-lane single carriageway, between the eastbound carriageway of the improved A2 mainline and the southbound carriageway of the new A122 Lower Thames Crossing - construction of a new underbridge to carry the new link road between the westbound carriageway of the improved A2 and the northbound carriageway of the new A122 Lower Thames Crossing under the eastbound and westbound carriageways of the improved A2 mainline and the new link road between the westbound carriageway of the improved A2 and the new Cobham roundabout <p>Construction of an improved section of the A2 mainline, including</p> <ul style="list-style-type: none"> - construction of a new highway, two-lane single carriageway, between the eastbound carriageway of the improved A2 mainline and the new A2 eastbound link road - construction of a new bridge to carry the new link road between the eastbound carriageway of the improved A2 mainline and the new A2 eastbound link road over, the new link road between southbound carriageway of the new A122 Lower Thames Crossing and the eastbound carriageway of the improved A2 mainline and the new Gravesend junction link road to the eastbound carriageway of the improved A2 mainline - construction of a new bridge to carry the new link road between the eastbound carriageway of the improved A2 mainline and the new A2 eastbound link road over the link road between the westbound carriageway of the improved A2 mainline and the northbound carriageway of the new A122 Lower Thames Crossing <p>Construction of the new A122 Lower Thames Crossing Link Road, including a new highway, one-lane single carriageway, between the southbound carriageway of the new A122 Lower Thames Crossing and the eastbound carriageway of the new A2 link road</p>	

Table 1: Permanent Acquisition of Land - by plot number			Summary of change (blank if no change)
Land plans plot ref.	DCO Work No(s).	Purpose for which the land is required:	
06-200 Cont'd		<p>Construction of the new A122 Lower Thames Crossing link roads, including</p> <ul style="list-style-type: none"> - construction of a new highway road, one-lane single carriageway, between the southbound carriageway of the new A122 Lower Thames Crossing and the westbound carriageway of the improved A2 mainline - construction of a new viaduct to carry the new link road over the new link road between the new A2 westbound link road and the westbound carriageway of the improved A2 mainline, the new link road between the eastbound carriageway of the improved A2 mainline, the new link road between the eastbound carriageway of the improved A2 mainline and the new A2 eastbound link road, the new link road between the westbound carriageway of the improved A2 mainline and the northbound carriageway of the new A122 Lower Thames Crossing, the new link road between the existing Valley Drive roundabout and the northbound carriageway of the new A122 Lower Thames Crossing and the new link road between the southbound carriageway of the new A122 Lower Thames Crossing and the eastbound carriageway of the improved A2 mainline <p>Construction of new Gravesend East junction link roads, including</p> <ul style="list-style-type: none"> - construction of a new highway, one-lane single carriageway, between the new Gravesend East junction and the eastbound carriageway of the improved A2 mainline - construction of a new viaduct to carry the new link road between the existing Valley Drive roundabout and the new A122 Lower Thames Crossing southbound link road over the link road between the westbound carriageway of the improved A2 mainline and the northbound carriageway of the new A122 Lower Thames Crossing, the link road between the southbound carriageway of the new A122 Lower Thames Crossing and the eastbound carriageway of the improved A2 mainline and the link road between the eastbound carriageway of the improved A2 mainline and the northbound carriageway of the new A122 Lower Thames Crossing and under the new bridge carrying the new link road between the new A122 Lower Thames Crossing and the westbound carriageway of the improved A2 mainline <p>Construction of a private means of access from the new link road between the eastbound carriageway of the improved A2 mainline and the new A2 eastbound link road to the new drainage infiltration basin</p> <p>Construction of a new public right of way connecting Thong Lane bridge over the improved A2 mainline to Thong Lane bridge over A122 Lower Thames Crossing</p> <p>Improvement of the eastbound and westbound carriageways of the existing A2</p> <p>Installation of a medium-pressure gas pipeline</p> <p>The establishment of a temporary utilities logistic hub for facilitating utility works</p>	
06-201	2A, 2G, 2O and G1b	<p>Permanent acquisition required for:</p> <p>Construction of the new A122 Lower Thames Crossing link roads, including</p> <ul style="list-style-type: none"> - construction of a new highway, three-lane single carriageway, between the westbound carriageway of the improved A2 mainline and the northbound carriageway of the new A122 Lower Thames Crossing - construction of a new highway, two-lane single carriageway, between the eastbound carriageway of the improved A2 mainline and the southbound carriageway of the new A122 Lower Thames Crossing 	

Table 1: Permanent Acquisition of Land - by plot number			Summary of change (blank if no change)
Land plans plot ref.	DCO Work No(s).	Purpose for which the land is required:	
06-201 Cont'd		<p>Construction of the new A122 Lower Thames Crossing link roads, including construction of a new highway road, one-lane single carriageway, between the southbound carriageway of the new A122 Lower Thames Crossing and the westbound carriageway of the improved A2 mainline</p> <p>Construction of a new public right of way connecting Thong Lane bridge over the improved A2 mainline to Thong Lane bridge over A122 Lower Thames Crossing</p> <p>Installation of a medium-pressure gas pipeline</p>	
06-202	2D	<p>Permanent acquisition required for:</p> <p>Construction of the new A2 link roads, including</p> <ul style="list-style-type: none"> - construction of a new highway, two-lane single carriageway, between the new westbound A2 link road and the westbound carriageway of the improved A2 mainline - construction of a new highway, one-lane single carriageway, between the westbound carriageway of the new A2 link road and the new Cobham roundabout 	
06-203	1G, 2A and 2D	<p>Permanent acquisition required for:</p> <p>Construction of the new A122 Lower Thames Crossing link road, including a new highway, one lane single carriageway, between the new A2 westbound link road and the new link road between the westbound carriageway of the improved A2 mainline and the northbound carriageway of the new A122 Lower Thames Crossing</p> <p>Construction of the new A122 Lower Thames Crossing link roads, including construction of a new highway, three-lane single carriageway, between the westbound carriageway of the improved A2 mainline and the northbound carriageway of the new A122 Lower Thames Crossing</p> <p>Construction of the new A2 link roads, including construction of a new highway, two-lane single carriageway, between the new westbound A2 link road and the westbound carriageway of the improved A2 mainline</p>	
06-206	1G, 2A, 2D, 2U, 2V and MU9	<p>Permanent acquisition required for:</p> <p>Construction of the new A122 Lower Thames Crossing link road, including a new highway, one lane single carriageway, between the new A2 westbound link road and the new link road between the westbound carriageway of the improved A2 mainline and the northbound carriageway of the new A122 Lower Thames Crossing</p> <p>Construction of the new A122 Lower Thames Crossing link roads, including construction of a new highway, three-lane single carriageway, between the westbound carriageway of the improved A2 mainline and the northbound carriageway of the new A122 Lower Thames Crossing</p> <p>Construction of the new A2 link roads, including</p> <ul style="list-style-type: none"> - construction of a new highway, two-lane single carriageway, between the new westbound A2 link road and the westbound carriageway of the improved A2 mainline - construction of a new highway, one-lane single carriageway, between the westbound carriageway of the new A2 link road and the new Cobham roundabout <p>Construction of a section of the new highway local road, one-lane single carriageway, between the Thong Lane bridge over the A2 and the new Cobham roundabout</p>	

Table 1: Permanent Acquisition of Land - by plot number			Summary of change (blank if no change)
Land plans plot ref.	DCO Work No(s).	Purpose for which the land is required:	
06-206 Cont'd		Construction of a section of a new public right of way from Thong Lane bridge over the A2 to Henhurst roundabout Utility works, including the installation or diversion of underground utilities within a multi-utility corridor	
06-210	2O and G1b	Permanent acquisition required for: Construction of a new public right of way connecting Thong Lane bridge over the improved A2 mainline to Thong Lane bridge over A122 Lower Thames Crossing Installation of a medium-pressure gas pipeline	
06-211	2Q	Permanent acquisition required for: Construction of a new public right of way from Valley Drive to the existing public right of way footpath NS174 and construction of a new public right of way from the new A2/A122 Lower Thames Crossing junction to the new Thong Lane over the A122 Lower Thames Crossing	
07-03	2S	Permanent acquisition required for: Improvement of the westbound carriageway of the existing A2	
07-06	2S	Permanent acquisition required for: Improvement of the westbound carriageway of the existing A2	
07-07	2S	Permanent acquisition required for: Improvement of the westbound carriageway of the existing A2	
07-08	2S	Permanent acquisition required for: Improvement of the westbound carriageway of the existing A2	
07-10	MU15	Permanent acquisition required for: Utility works, including the installation or diversion of underground utilities within a multi-utility corridor	
07-12	MU15	Permanent acquisition required for: Utility works, including the installation or diversion of underground utilities within a multi-utility corridor	
07-13	2S	Permanent acquisition required for: Improvement of the westbound carriageway of the existing A2	

Table 1: Permanent Acquisition of Land - by plot number			Summary of change (blank if no change)
Land plans plot ref.	DCO Work No(s).	Purpose for which the land is required:	
07-14	MU15	Permanent acquisition required for: Utility works, including the installation or diversion of underground utilities within a multi-utility corridor	
07-16	2S	Permanent acquisition required for: Improvement of the westbound carriageway of the existing A2	
07-17	MU15	Permanent acquisition of public highway and bridge structure required for: Utility works, including the installation or diversion of underground utilities within a multi-utility corridor	
07-18	2S	Permanent acquisition required for: Improvement of the westbound carriageway of the existing A2	
07-19	2S	Permanent acquisition required for: Improvement of the westbound carriageway of the existing A2	
07-20	MU15	Permanent acquisition of public highway and bridge structure required for: Utility works, including the installation or diversion of underground utilities within a multi-utility corridor	
07-21	2S	Permanent acquisition required for: Improvement of the westbound carriageway of the existing A2	
07-22	MU15	Permanent acquisition of public highway and bridge structure required for: Utility works, including the installation or diversion of underground utilities within a multi-utility corridor	
07-23	MU15	Permanent acquisition of public highway and bridge structure required for: Utility works, including the installation or diversion of underground utilities within a multi-utility corridor	
07-24	MU15	Permanent acquisition required for: Utility works, including the installation or diversion of underground utilities within a multi-utility corridor	
07-25	2S	Permanent acquisition required for: Improvement of the westbound carriageway of the existing A2	

Table 1: Permanent Acquisition of Land - by plot number			Summary of change (blank if no change)
Land plans plot ref.	DCO Work No(s).	Purpose for which the land is required:	
07-28	MU15	Permanent acquisition of public highway and bridge structure required for: Utility works, including the installation or diversion of underground utilities within a multi-utility corridor	
07-30	MU15	Permanent acquisition required for: Utility works, including the installation or diversion of underground utilities within a multi-utility corridor	
07-31	2S	Permanent acquisition required for: Improvement of the westbound carriageway of the existing A2	
07-32	2S	Permanent acquisition required for: Improvement of the westbound carriageway of the existing A2	
07-33	2S	Permanent acquisition required for: Improvement of the westbound carriageway of the existing A2	
07-34	2S	Permanent acquisition required for: Improvement of the westbound carriageway of the existing A2	
07-35	2S	Permanent acquisition required for: Improvement of the westbound carriageway of the existing A2	
07-36	2S	Permanent acquisition required for: Improvement of the westbound carriageway of the existing A2	
07-37	2S	Permanent acquisition required for: Improvement of the westbound carriageway of the existing A2	
07-38	2S	Permanent acquisition required for: Improvement of the westbound carriageway of the existing A2	
07-39	2S	Permanent acquisition required for: Improvement of the westbound carriageway of the existing A2	

Table 1: Permanent Acquisition of Land - by plot number			Summary of change (blank if no change)
Land plans plot ref.	DCO Work No(s).	Purpose for which the land is required:	
07-43	MU15	Permanent acquisition required for: Utility works, including the installation or diversion of underground utilities within a multi-utility corridor	
07-44	2S	Permanent acquisition required for: Improvement of the westbound carriageway of the existing A2	
07-45	2S	Permanent acquisition required for: Improvement of the westbound carriageway of the existing A2	
07-46	2S	Permanent acquisition required for: Improvement of the westbound carriageway of the existing A2	
07-47	2S	Permanent acquisition required for: Improvement of the westbound carriageway of the existing A2	
07-48	2S	Permanent acquisition required for: Improvement of the westbound carriageway of the existing A2	
07-49	2S	Permanent acquisition required for: Improvement of the westbound carriageway of the existing A2	
07-50	2S	Permanent acquisition required for: Improvement of the westbound carriageway of the existing A2	
08-01	MU15	Permanent acquisition required for: Utility works, including the installation or diversion of underground utilities within a multi-utility corridor	
08-02	MU15	Permanent acquisition required for: Utility works, including the installation or diversion of underground utilities within a multi-utility corridor	
08-03	MU15	Permanent acquisition required for: Utility works, including the installation or diversion of underground utilities within a multi-utility corridor	

Table 1: Permanent Acquisition of Land - by plot number			Summary of change (blank if no change)
Land plans plot ref.	DCO Work No(s).	Purpose for which the land is required:	
08-04	MU15	Permanent acquisition required for: Utility works, including the installation or diversion of underground utilities within a multi-utility corridor	
08-05	MU15	Permanent acquisition required for: Utility works, including the installation or diversion of underground utilities within a multi-utility corridor	
09-01	E13	Permanent acquisition required for: Implementation of environmental works to create a compensatory habitat site for nitrogen deposition	
10-01	E11	Permanent acquisition required for: Implementation of environmental mitigation works to create a site for ancient woodland planting	
10-03	E11	Permanent acquisition required for: Implementation of environmental mitigation works to create a site for ancient woodland planting	
10-11	E13	Permanent acquisition required for: Implementation of environmental works to create a compensatory habitat site for nitrogen deposition	
10-12	E13	Permanent acquisition required for: Implementation of environmental works to create a compensatory habitat site for nitrogen deposition	
10-13	E13	Permanent acquisition required for: Implementation of environmental works to create a compensatory habitat site for nitrogen deposition	
10-14	E13	Permanent acquisition required for: Implementation of environmental works to create a compensatory habitat site for nitrogen deposition	
10-15	E13	Permanent acquisition required for: Implementation of environmental works to create a compensatory habitat site for nitrogen deposition	
10-16	E13	Permanent acquisition required for: Implementation of environmental works to create a compensatory habitat site for nitrogen deposition	

Table 1: Permanent Acquisition of Land - by plot number			Summary of change (blank if no change)
Land plans plot ref.	DCO Work No(s).	Purpose for which the land is required:	
10-17	E12	Permanent acquisition required for: Implementation of environmental works to create a compensatory habitat site for nitrogen deposition	
10-18	E12	Permanent acquisition required for: Implementation of environmental works to create a compensatory habitat site for nitrogen deposition	
10-19	E12	Permanent acquisition required for: Implementation of environmental works to create a compensatory habitat site for nitrogen deposition	
10-20	E12	Permanent acquisition required for: Implementation of environmental works to create a compensatory habitat site for nitrogen deposition	
10-21	E12	Permanent acquisition required for: Implementation of environmental works to create a compensatory habitat site for nitrogen deposition	
10-22	E12	Permanent acquisition required for: Implementation of environmental works to create a compensatory habitat site for nitrogen deposition	
10-23	E12	Permanent acquisition required for: Implementation of environmental works to create a compensatory habitat site for nitrogen deposition	
10-24	E12	Permanent acquisition required for: Implementation of environmental works to create a compensatory habitat site for nitrogen deposition	
10-25	E12	Permanent acquisition required for: Implementation of environmental works to create a compensatory habitat site for nitrogen deposition	
10-26	E12	Permanent acquisition required for: Implementation of environmental works to create a compensatory habitat site for nitrogen deposition	
10-27	E12	Permanent acquisition required for: Implementation of environmental works to create a compensatory habitat site for nitrogen deposition	

Table 1: Permanent Acquisition of Land - by plot number			Summary of change (blank if no change)
Land plans plot ref.	DCO Work No(s).	Purpose for which the land is required:	
10-28	E12	Permanent acquisition required for: Implementation of environmental works to create a compensatory habitat site for nitrogen deposition	
10-29	E12	Permanent acquisition required for: Implementation of environmental works to create a compensatory habitat site for nitrogen deposition	
10-30	E12	Permanent acquisition required for: Implementation of environmental works to create a compensatory habitat site for nitrogen deposition	
10-31	E12	Permanent acquisition required for: Implementation of environmental works to create a compensatory habitat site for nitrogen deposition	
11-01	2I, 2Q, 2R, E9, G1b, G3, G4, MU17, OH1, OHT1 and ULH14	Permanent acquisition required for: Construction of new Gravesend East junction link roads, including a new highway, one-lane single carriageway, between the new Gravesend East junction and the northbound carriageway of the new A122 Lower Thames Crossing Construction of a new public right of way from the new A2/A122 Lower Thames Crossing junction to the new Thong Lane over the A122 Lower Thames Crossing and improvements works of a section of the existing public right of way footpath NS169 Construction of a new public right of way between the existing footpath NS174 and the new public right of way Implementation of environmental mitigation works to create a site for ancient woodland planting Installation of a medium-pressure gas pipeline Installation of a high-pressure gas pipeline Utility works, including the installation or diversion of underground utilities within a multi-utility corridor Overhead lines diversion works, including the removal of existing overhead lines and pylons, construction of new overhead lines and pylons and works to existing overhead lines and pylons The establishment of a temporary utilities logistic hub for facilitating utility works	
11-08	2Q, 2R, G1b, G3, MU17, OH1, OHT1 and ULH14	Permanent acquisition required for: Construction of a new public right of way from the new A2/A122 Lower Thames Crossing junction to the new Thong Lane over the A122 Lower Thames Crossing	Removal of work

Table 1: Permanent Acquisition of Land - by plot number			Summary of change (blank if no change)
Land plans plot ref.	DCO Work No(s).	Purpose for which the land is required:	
11-08 Cont'd	2Q, 2R, G1b, G3, MU17, OH1, OHT1, OSC2 and ULH14	<p>Construction of a new public right of way between the existing footpath NS174 and the new public right of way</p> <p>Installation of a medium-pressure gas pipeline</p> <p>Installation of a high-pressure gas pipeline</p> <p>Utility works, including the installation or diversion of underground utilities within a multi-utility corridor</p> <p>Overhead lines diversion works, including the removal of existing overhead lines and pylons, construction of new overhead lines and pylons and works to existing overhead lines and pylons</p> <p>Implementation of new open space at Claylane Wood</p> <p>The establishment of a temporary utilities logistic hub for facilitating utility works</p>	
11-09	<p>2Q, 2R, G1b, G3, G4, MU17, OH1 and OHT1</p> <p>2Q, 2R, G1b, G3, G4, MU17, OH1, OHT1 and OSC3</p>	<p>Permanent acquisition required for:</p> <p>Construction of a new public right of way from the new A2/A122 Lower Thames Crossing junction to the new Thong Lane over the A122 Lower Thames Crossing</p> <p>Construction of a new public right of way between the existing footpath NS174 and the new public right of way</p> <p>Installation of a medium-pressure gas pipeline</p> <p>Installation of a high-pressure gas pipeline</p> <p>Utility works, including the installation or diversion of underground utilities within a multi-utility corridor</p> <p>Overhead lines diversion works, including the removal of existing overhead lines and pylons, construction of new overhead lines and pylons and works to existing overhead lines and pylons</p> <p>Implementation of new open space at Claylane Wood</p>	Removal of work
11-10	2A, 2G, 2O, 2Q, 2R, 3A, 3B, E9, G1b, G3, G4, MU17, MU18, OH1 and OHT1	<p>Permanent acquisition required for:</p> <p>Construction of the new A122 Lower Thames Crossing link roads, including</p> <ul style="list-style-type: none"> - construction of a new highway, three-lane single carriageway, between the westbound carriageway of the improved A2 mainline and the northbound carriageway of the new A122 Lower Thames Crossing - construction of a new highway, two-lane single carriageway, between the eastbound carriageway of the improved A2 mainline and the southbound carriageway of the new A122 Lower Thames Crossing 	

Table 1: Permanent Acquisition of Land - by plot number			Summary of change (blank if no change)
Land plans plot ref.	DCO Work No(s).	Purpose for which the land is required:	
11-10 Cont'd		<p>Construction of the new A122 Lower Thames Crossing link roads, including construction of a new highway road, one-lane single carriageway, between the southbound carriageway of the new A122 Lower Thames Crossing and the westbound carriageway of the improved A2 mainline</p> <p>Construction of a new public right of way connecting Thong Lane bridge over the improved A2 mainline to Thong Lane bridge over A122 Lower Thames Crossing</p> <p>Construction of a new public right of way from the new A2/A122 Lower Thames Crossing junction to the new Thong Lane over the A122 Lower Thames Crossing</p> <p>Construction of a new public right of way between the existing footpath NS174 and the new public right of way</p> <p>Construction of the new A122 Lower Thames Crossing, including a new highway three-lane dual carriageway, new gantries and new charging infrastructure</p> <p>Improvement works to a section of the existing Thong Lane, including</p> <ul style="list-style-type: none"> - construction of a new public right of way on the new Thong Lane bridge - construction of a new public right of way between the public right of way along the northern verge of Thong Lane over A122 Lower Thames Crossing - construction of a new public right of way between the new public right of way along the southern verge of Thong Lane bridge <p>Implementation of environmental mitigation works to create a site for ancient woodland planting</p> <p>Installation of a medium-pressure gas pipeline</p> <p>Installation of a high-pressure gas pipeline</p> <p>Utility works, including the installation or diversion of underground utilities within a multi-utility corridor</p> <p>Overhead lines diversion works, including the removal of existing overhead lines and pylons, construction of new overhead lines and pylons and works to existing overhead lines and pylons</p>	
11-11	<p>2R, G1b, OH1 and OHT1</p> <p>2R, G1b, OH1, OHT1 and OSC3</p>	<p>Permanent acquisition required for:</p> <p>Construction of a new public right of way between the existing footpath NS174 and the new public right of way</p> <p>Installation of a medium-pressure gas pipeline</p> <p>Overhead lines diversion works, including the removal of existing overhead lines and pylons, construction of new overhead lines and pylons and works to existing overhead lines and pylons</p> <p>Implementation of new open space at Claylane Wood</p>	Removal of work
11-12	2R	<p>Permanent acquisition required for:</p> <p>Construction of a new public right of way between the existing footpath NS174 and the new public right of way</p>	Removal of work

Table 1: Permanent Acquisition of Land - by plot number			Summary of change (blank if no change)
Land plans plot ref.	DCO Work No(s).	Purpose for which the land is required:	
11-12 Cont'd	2R and OSC3	Implementation of new open space at Claylane Wood	
11-13	2A, 2G, 2I, 2O, 2R and G1b	<p>Permanent acquisition required for:</p> <p>Construction of the new A122 Lower Thames Crossing link roads, including</p> <ul style="list-style-type: none"> - construction of a new highway, three-lane single carriageway, between the westbound carriageway of the improved A2 mainline and the northbound carriageway of the new A122 Lower Thames Crossing - construction of a new highway, two-lane single carriageway, between the eastbound carriageway of the improved A2 mainline and the southbound carriageway of the new A122 Lower Thames Crossing <p>Construction of the new A122 Lower Thames Crossing link roads, including construction of a new highway road, one-lane single carriageway, between the southbound carriageway of the new A122 Lower Thames Crossing and the westbound carriageway of the improved A2 mainline</p> <p>Construction of new Gravesend East junction link roads, including a new highway, one-lane single carriageway, between the new Gravesend East junction and the northbound carriageway of the new A122 Lower Thames Crossing</p> <p>Construction of a new public right of way connecting Thong Lane bridge over the improved A2 mainline to Thong Lane bridge over A122 Lower Thames Crossing</p> <p>Construction of a new public right of way between the existing footpath NS174 and the new public right of way</p> <p>Installation of a medium-pressure gas pipeline</p>	
11-14	3A, 3B, 3D, 3G, 3H, 3J, CA3, MU18, MU19, OH1, OHT1 and OSC4	<p>Permanent acquisition required for:</p> <p>Construction of the new A122 Lower Thames Crossing, including a new highway three-lane dual carriageway, new gantries and new charging infrastructure</p> <p>Improvement works to a section of the existing Thong Lane, and construction of a new public right of way on the new Thong Lane bridge</p> <p>Construction of a new drainage structure, including a new drainage attenuation pond and three new drainage infiltration basins with associated drainage facilities, and a new private means of access and a new public right of way from the realigned Thong Lane over the new A122 Lower Thames Crossing</p> <p>Construction of a new private means of access from the southbound carriageway of the new A122 Lower Thames Crossing to the northbound carriageway of the new A122 Lower Thames Crossing, around the south portal, as the new south portal emergency loop road for the new A122 Lower Thames Crossing tunnel</p> <p>Construction of a new public right of way along the northern verge of the new Thong Lane bridge over A122 Lower Thames Crossing to the existing footpath NG7 on the east of the south portal</p> <p>Construction of a new public right of way between the new private means of access from the new drainage structure to the existing highway A226, along the new drainage structure</p> <p>Temporary construction compound at surface for facilitating main works at the A122 Lower Thames Crossing south portal and tunnel approach</p> <p>Utility works, including the installation or diversion of underground utilities within a multi-utility corridor</p>	

Table 1: Permanent Acquisition of Land - by plot number			Summary of change (blank if no change)
Land plans plot ref.	DCO Work No(s).	Purpose for which the land is required:	
11-14 Cont'd		Overhead lines diversion works, including the removal of existing overhead lines and pylons, construction of new overhead lines and pylons and works to existing overhead lines and pylons Implementation of new recreational site, including the establishment of a hilltop landform and the creation of landforms and associated landscape	
11-16	3B and MU18	Permanent acquisition required for: Improvement works to a section of the existing Thong Lane Utility works, including the installation or diversion of underground utilities within a multi-utility corridor	
11-17	3B and MU18	Permanent acquisition required for: Improvement works to a section of the existing Thong Lane Utility works, including the installation or diversion of underground utilities within a multi-utility corridor	
11-18	3B and MU18	Permanent acquisition required for: Improvement works to a section of the existing Thong Lane Utility works, including the installation or diversion of underground utilities within a multi-utility corridor	
11-19	3B, MU18 and MU19	Permanent acquisition required for: Improvement works to a section of the existing Thong Lane, and construction of a new public right of way on the new Thong Lane bridge Utility works, including the installation or diversion of underground utilities within a multi-utility corridor	
11-20	3B and MU18	Permanent acquisition required for: Improvement works to a section of the existing Thong Lane Utility works, including the installation or diversion of underground utilities within a multi-utility corridor	
11-21	3B and MU18	Permanent acquisition required for: Improvement works to a section of the existing Thong Lane Utility works, including the installation or diversion of underground utilities within a multi-utility corridor	
11-22	3B, CA3, MU18 and MU19	Permanent acquisition required for: Improvement works to a section of the existing Thong Lane, and construction of a new public right of way on the new Thong Lane bridge	

Table 1: Permanent Acquisition of Land - by plot number			Summary of change (blank if no change)
Land plans plot ref.	DCO Work No(s).	Purpose for which the land is required:	
11-22 Cont'd		Temporary construction compound at surface for facilitating main works at the A122 Lower Thames Crossing south portal and tunnel approach Utility works, including the installation or diversion of underground utilities within a multi-utility corridor	
11-23	3B and MU18	Permanent acquisition required for: Improvement works to a section of the existing Thong Lane Utility works, including the installation or diversion of underground utilities within a multi-utility corridor	
11-25	3B and MU18	Permanent acquisition required for: Improvement works to a section of the existing Thong Lane Utility works, including the installation or diversion of underground utilities within a multi-utility corridor	
11-26	3B and MU18	Permanent acquisition required for: Improvement works to a section of the existing Thong Lane, and construction of a new public right of way on the new Thong Lane bridge Utility works, including the installation or diversion of underground utilities within a multi-utility corridor	
11-27	3B and MU18	Permanent acquisition required for: Improvement works to a section of the existing Thong Lane Utility works, including the installation or diversion of underground utilities within a multi-utility corridor	
11-28	3B, MU18 and MU19	Permanent acquisition required for: Improvement works to a section of the existing Thong Lane, and construction of a new public right of way on the new Thong Lane bridge Utility works, including the installation or diversion of underground utilities within a multi-utility corridor	
11-29	3B, MU18 and MU19	Permanent acquisition required for: Improvement works to a section of the existing Thong Lane, and construction of a new public right of way on the new Thong Lane bridge Utility works, including the installation or diversion of underground utilities within a multi-utility corridor	
11-30	3B and MU18	Permanent acquisition required for: Improvement works to a section of the existing Thong Lane, and construction of a new public right of way on the new Thong Lane bridge	

Table 1: Permanent Acquisition of Land - by plot number			Summary of change (blank if no change)
Land plans plot ref.	DCO Work No(s).	Purpose for which the land is required:	
11-30 Cont'd		Utility works, including the installation or diversion of underground utilities within a multi-utility corridor	
11-31	3B, MU18 and MU19	Permanent acquisition required for: Improvement works to a section of the existing Thong Lane, and construction of a new public right of way on the new Thong Lane bridge Utility works, including the installation or diversion of underground utilities within a multi-utility corridor	
11-32	3B, MU18 and MU19	Permanent acquisition required for: Improvement works to a section of the existing Thong Lane, and construction of a new public right of way on the new Thong Lane bridge Utility works, including the installation or diversion of underground utilities within a multi-utility corridor	
11-33	3B, MU18 and MU19	Permanent acquisition required for: Improvement works to a section of the existing Thong Lane, and construction of a new public right of way on the new Thong Lane bridge Utility works, including the installation or diversion of underground utilities within a multi-utility corridor	
11-34	3B, MU18 and MU19	Permanent acquisition required for: Improvement works to a section of the existing Thong Lane, and construction of a new public right of way on the new Thong Lane bridge Utility works, including the installation or diversion of underground utilities within a multi-utility corridor	
11-35	2O, 3A, 3B, G3, G4, MU17, MU18, MU19, OH1 and OHT1	Permanent acquisition required for: Construction of a new public right of way connecting Thong Lane bridge over the improved A2 mainline to Thong Lane bridge over A122 Lower Thames Crossing Construction of the new A122 Lower Thames Crossing, including a new highway three-lane dual carriageway, new gantries and new charging infrastructure Improvement works to a section of the existing Thong Lane, including - construction of a new bridge to carry the realigned Thong Lane over the southbound and northbound carriageways of the new A122 Lower Thames Crossing - construction of a new public right of way on the new Thong Lane bridge - construction of a new public right of way between the public right of way along the northern verge of Thong Lane over A122 Lower Thames Crossing - construction of a new public right of way between the new public right of way along the southern verge of Thong Lane bridge Installation of a high-pressure gas pipeline Utility works, including the installation or diversion of underground utilities within a multi-utility corridor	

Table 1: Permanent Acquisition of Land - by plot number			Summary of change (blank if no change)
Land plans plot ref.	DCO Work No(s).	Purpose for which the land is required:	
11-35 Cont'd		Overhead lines diversion works, including the removal of existing overhead lines and pylons, construction of new overhead lines and pylons and works to existing overhead lines and pylons	
11-36	2O, 3A, 3B, G3, G4, MU18, OH1 and OHT1	<p>Permanent acquisition required for:</p> <p>Construction of a new public right of way connecting Thong Lane bridge over the improved A2 mainline to Thong Lane bridge over A122 Lower Thames Crossing</p> <p>Construction of the new A122 Lower Thames Crossing, including a new highway three-lane dual carriageway, new gantries and new charging infrastructure</p> <p>Improvement works to a section of the existing Thong Lane, including</p> <ul style="list-style-type: none"> - construction of a new bridge to carry the realigned Thong Lane over the southbound and northbound carriageways of the new A122 Lower Thames Crossing - construction of a new public right of way on the new Thong Lane bridge - construction of a new public right of way between the public right of way along the northern verge of Thong Lane over A122 Lower Thames Crossing - construction of a new public right of way between the new public right of way along the southern verge of Thong Lane bridge <p>Installation of a high-pressure gas pipeline</p> <p>Utility works, including the installation or diversion of underground utilities within a multi-utility corridor</p> <p>Overhead lines diversion works, including the removal of existing overhead lines and pylons, construction of new overhead lines and pylons and works to existing overhead lines and pylons</p>	
11-37	2O, 3A, 3B, 3D, 3H, 3I, CA3, G3, G4, MU18, OH1 and OHT1	<p>Permanent acquisition required for:</p> <p>Construction of a new public right of way connecting Thong Lane bridge over the improved A2 mainline to Thong Lane bridge over A122 Lower Thames Crossing</p> <p>Construction of the new A122 Lower Thames Crossing, including a new highway three-lane dual carriageway, new gantries and new charging infrastructure</p> <p>Improvement works to a section of the existing Thong Lane, including</p> <ul style="list-style-type: none"> - construction of a new bridge to carry the realigned Thong Lane over the southbound and northbound carriageways of the new A122 Lower Thames Crossing - construction of a new public right of way on the new Thong Lane bridge - construction of a new public right of way between the public right of way along the northern verge of Thong Lane over A122 Lower Thames Crossing - construction of a new public right of way between the new public right of way along the southern verge of Thong Lane bridge <p>Construction of a new private means of access and a new public right of way from the realigned Thong Lane over the new A122 Lower Thames Crossing to the new drainage structures</p> <p>Construction of a new public right of way along the northern verge of the new Thong Lane bridge over A122 Lower Thames Crossing to the existing footpath NG7 on the east of the south portal</p> <p>Construction of a new public right of way from Thong Lane bridge over the new A122 Lower Thames Crossing to Shorne Ifield Road</p>	

Table 1: Permanent Acquisition of Land - by plot number			Summary of change (blank if no change)
Land plans plot ref.	DCO Work No(s).	Purpose for which the land is required:	
11-37 Cont'd		<p>Temporary construction compound at surface for facilitating main works at the A122 Lower Thames Crossing south portal and tunnel approach</p> <p>Installation of a high-pressure gas pipeline</p> <p>Utility works, including the installation or diversion of underground utilities within a multi-utility corridor</p> <p>Overhead lines diversion works, including the removal of existing overhead lines and pylons, construction of new overhead lines and pylons and works to existing overhead lines and pylons</p>	
11-41	3B, G3, MU18 and OH1	<p>Permanent acquisition required for:</p> <p>Improvement works to a section of the existing Thong Lane</p> <p>Installation of a high-pressure gas pipeline</p> <p>Utility works, including the installation or diversion of underground utilities within a multi-utility corridor</p> <p>Overhead lines diversion works, including the removal of existing overhead lines and pylons, construction of new overhead lines and pylons and works to existing overhead lines and pylons</p>	
11-42	3B, G3, MU18 and OH1	<p>Permanent acquisition required for:</p> <p>Improvement works to a section of the existing Thong Lane</p> <p>Installation of a high-pressure gas pipeline</p> <p>Utility works, including the installation or diversion of underground utilities within a multi-utility corridor</p> <p>Overhead lines diversion works, including the removal of existing overhead lines and pylons, construction of new overhead lines and pylons and works to existing overhead lines and pylons</p>	
11-44	3B, 3H, G3, MU18 and OH1	<p>Permanent acquisition required for:</p> <p>Improvement works to a section of the existing Thong Lane</p> <p>Construction of a new public right of way along the northern verge of the new Thong Lane bridge over A122 Lower Thames Crossing to the existing footpath NG7 on the east of the south portal</p> <p>Installation of a high-pressure gas pipeline</p> <p>Utility works, including the installation or diversion of underground utilities within a multi-utility corridor</p> <p>Overhead lines diversion works, including the removal of existing overhead lines and pylons, construction of new overhead lines and pylons and works to existing overhead lines and pylons</p>	

Table 1: Permanent Acquisition of Land - by plot number			Summary of change (blank if no change)
Land plans plot ref.	DCO Work No(s).	Purpose for which the land is required:	
11-45	3B, 3H, G3 and MU18	<p>Permanent acquisition required for:</p> <p>Improvement works to a section of the existing Thong Lane</p> <p>Construction of a new public right of way along the northern verge of the new Thong Lane bridge over A122 Lower Thames Crossing to the existing footpath NG7 on the east of the south portal</p> <p>Installation of a high-pressure gas pipeline</p> <p>Utility works, including the installation or diversion of underground utilities within a multi-utility corridor</p>	
11-49	E6, MU18 and OH2	<p>Permanent acquisition required for:</p> <p>Implementation of environmental mitigation works to create a site for protected species, including the construction of a new bat barn structure and new ecological ponds</p> <p>Utility works, including the installation or diversion of underground utilities within a multi-utility corridor</p> <p>Overhead lines diversion works, including the removal of existing overhead lines and supports</p>	
11-51	3D, 3I, CA3, G3, G4, OH1 and OHT1	<p>Permanent acquisition required for:</p> <p>Construction of a new private means of access and a new public right of way from the realigned Thong Lane over the new A122 Lower Thames Crossing to the new drainage structures</p> <p>Construction of a new public right of way from Thong Lane bridge over the new A122 Lower Thames Crossing to Shorne Ifield Road, and a new public right of way from Shorne Ifield Road to the new private means of access for the new drainage structure</p> <p>Temporary construction compound at surface for facilitating main works at the A122 Lower Thames Crossing south portal and tunnel approach</p> <p>Installation of a high-pressure gas pipeline</p> <p>Overhead lines diversion works, including the removal of existing overhead lines and pylons, construction of new overhead lines and pylons and works to existing overhead lines and pylons</p>	
11-55	E6 and OH2	<p>Permanent acquisition required for:</p> <p>Implementation of environmental mitigation works to create a site for protected species, including the construction of a new bat barn structure and new ecological ponds</p> <p>Overhead lines diversion works, including the removal of existing overhead lines and supports</p>	

Table 1: Permanent Acquisition of Land - by plot number			Summary of change (blank if no change)
Land plans plot ref.	DCO Work No(s).	Purpose for which the land is required:	
11-58	CA3, E10, G4, OH1, OH2, OHT1 and ULH13	<p>Permanent acquisition required for:</p> <p>Temporary construction compound at surface for facilitating main works at the A122 Lower Thames Crossing south portal and tunnel approach</p> <p>Implementation of environmental mitigation works to create a site for ancient woodland planting, including the construction of a new bat barn structure</p> <p>Installation of a high-pressure gas pipeline</p> <p>Overhead lines diversion works, including the removal of existing overhead lines and pylons, construction of new overhead lines and pylons and works to existing overhead lines and pylons</p> <p>Overhead lines diversion works, including the removal of existing overhead lines and supports</p> <p>The establishment of a temporary utilities logistic hub for facilitating utility works</p>	
11-66	3D, 3E, 3J, CA3 and OH1	<p>Permanent acquisition required for:</p> <p>Construction of three new drainage infiltration basins with associated drainage facilities</p> <p>Construction of a new drainage structure, including a new drainage attenuation pond and two new drainage infiltration basins with associated drainage facilities</p> <p>Construction of a new public right of way between the new private means of access from the new drainage structure to the existing highway A226, along the new drainage structure</p> <p>Temporary construction compound at surface for facilitating main works at the A122 Lower Thames Crossing south portal and tunnel approach</p> <p>Overhead lines diversion works, including the removal of existing overhead lines and pylons, construction of new overhead lines and pylons and works to existing overhead lines and pylons</p>	
11-72	E10, OH2 and ULH13	<p>Permanent acquisition required for:</p> <p>Implementation of environmental mitigation works to create a site for ancient woodland planting, including the construction of a new bat barn structure</p> <p>Overhead lines diversion works, including the removal of existing overhead lines and supports</p> <p>The establishment of a temporary utilities logistic hub for facilitating utility works</p>	
11-74	E10 and ULH13	<p>Permanent acquisition required for:</p> <p>Implementation of environmental mitigation works to create a site for ancient woodland planting, including the construction of a new bat barn structure</p> <p>The establishment of a temporary utilities logistic hub for facilitating utility works</p>	

Table 1: Permanent Acquisition of Land - by plot number			Summary of change (blank if no change)
Land plans plot ref.	DCO Work No(s).	Purpose for which the land is required:	
11-77	E11	Permanent acquisition required for: Implementation of environmental mitigation works to create a site for ancient woodland planting	
12-10	3J and MU20	Permanent acquisition required for: Construction of a new public right of way along the verge of the existing A226 Utility works, including the installation or diversion of underground utilities within a multi-utility corridor	
12-11	3J	Permanent acquisition required for: Construction of a new public right of way along the verge of the existing A226	
13-01	3L and OSC4	Permanent acquisition required for: Construction a new public right of way from the existing Thong Lane to the new public right of way from Thong Lane bridge over the A122 Lower Thames Crossing to NG7 Implementation of new recreational site, including the establishment of a hilltop landform and the creation of landforms and associated landscape	
13-02	3K, 3L, 3M, 3N, CA3 and OSC4	Permanent acquisition required for: Construction of a new public right of way from the new Thong Lane bridge over A122 Lower Thames Crossing to NG7, to the new public right of way between the existing Thong Lane to the new Thong Lane bridge over A122 Lower Thames Crossing Construction a new public right of way from the existing Thong Lane to the new public right of way from Thong Lane bridge over the A122 Lower Thames Crossing to NG7 Construction of a new public right of way between the existing Thong Lane to the new Thong Lane bridge over the A122 Lower Thames Crossing Construction of a new public right of way, including the upgrade of a section of the existing footpath NG7 from the new public right of way between the existing Thong Lane to the new Thong Lane bridge over the A122 Lower Thames Crossing and Thong Lane Temporary construction compound at surface for facilitating main works at the A122 Lower Thames Crossing south portal and tunnel approach Implementation of new recreational site, including the establishment of a hilltop landform and the creation of landforms and associated landscape	
13-03	3G, 3H, 3K, CA3, MU19 and OSC4	Permanent acquisition required for: Construction of a new private means of access from the southbound carriageway of the new A122 Lower Thames Crossing to the northbound carriageway of the new A122 Lower Thames Crossing, around the south portal, as the new south portal emergency loop road for the new A122 Lower Thames Crossing tunnel	

Table 1: Permanent Acquisition of Land - by plot number			Summary of change (blank if no change)
Land plans plot ref.	DCO Work No(s).	Purpose for which the land is required:	
13-03 Cont'd		<p>Construction of a new public right of way along the northern verge of the new Thong Lane bridge over A122 Lower Thames Crossing to the existing footpath NG7 on the east of the south portal</p> <p>Construction of a new public right of way from the new Thong Lane bridge over A122 Lower Thames Crossing to NG7, to the new public right of way between the existing Thong Lane to the new Thong Lane bridge over A122 Lower Thames Crossing</p> <p>Temporary construction compound at surface for facilitating main works at the A122 Lower Thames Crossing south portal and tunnel approach</p> <p>Utility works, including the installation or diversion of underground utilities within a multi-utility corridor</p> <p>Implementation of new recreational site, including the establishment of a hilltop landform and the creation of landforms and associated landscape</p>	
13-08	3A, 3G, 3H, 3J, CA3, MU19 and OSC4	<p>Permanent acquisition required for:</p> <p>Construction of the new A122 Lower Thames Crossing, including a new highway three-lane dual carriageway, new gantries and new charging infrastructure</p> <p>Construction of a new private means of access from the southbound carriageway of the new A122 Lower Thames Crossing to the northbound carriageway of the new A122 Lower Thames Crossing, around the south portal, as the new south portal emergency loop road for the new A122 Lower Thames Crossing tunnel</p> <p>Construction of a new public right of way along the northern verge of the new Thong Lane bridge over A122 Lower Thames Crossing to the existing footpath NG7 on the east of the south portal</p> <p>Construction of a new public right of way between the new private means of access from the new drainage structure to the existing highway A226, along the new drainage structure</p> <p>Temporary construction compound at surface for facilitating main works at the A122 Lower Thames Crossing south portal and tunnel approach</p> <p>Utility works, including the installation or diversion of underground utilities within a multi-utility corridor</p> <p>Implementation of new recreational site, including the establishment of a hilltop landform and the creation of landforms and associated landscape</p>	
13-09	3H, 3K, CA3, MU19 and OSC4	<p>Permanent acquisition required for:</p> <p>Construction of a new public right of way along the northern verge of the new Thong Lane bridge over A122 Lower Thames Crossing to the existing footpath NG7 on the east of the south portal</p> <p>Construction of a new public right of way from the new Thong Lane bridge over A122 Lower Thames Crossing to NG7, to the new public right of way between the existing Thong Lane to the new Thong Lane bridge over A122 Lower Thames Crossing</p> <p>Temporary construction compound at surface for facilitating main works at the A122 Lower Thames Crossing south portal and tunnel approach</p> <p>Utility works, including the installation or diversion of underground utilities within a multi-utility corridor</p> <p>Implementation of new recreational site, including the establishment of a hilltop landform and the creation of landforms and associated landscape</p>	

Table 1: Permanent Acquisition of Land - by plot number			Summary of change (blank if no change)
Land plans plot ref.	DCO Work No(s).	Purpose for which the land is required:	
13-10	3A, 3C, 3F, 3G, 3H, 3L, 3M, 3O, 3P, 4A, CA3, MU19, MU20, MU21, MU22, MUT3 and OSC4	<p>Permanent acquisition required for:</p> <p>Construction of the new A122 Lower Thames Crossing, including a new highway three-lane dual carriageway, new gantries and new charging infrastructure</p> <p>Construction of the new A122 Lower Thames Crossing south portal and tunnel approach, including</p> <ul style="list-style-type: none"> - the construction of the south portal for the new A122 Lower Thames Crossing tunnel - the construction of a new cut and cover section of tunnel - the construction of cross passages - the construction of a new highway three-lane dual carriageway - the construction of a new anti-recirculation wall between the southbound and northbound carriageways of the new A122 Lower Thames Crossing - the construction of a new tunnel services building - the construction of a new south portal approach for the new A122 Lower Thames Crossing tunnel <p>Construction of a new rendezvous point for the new A122 Lower Thames Crossing south portal</p> <p>Construction of a new private means of access from the southbound carriageway of the new A122 Lower Thames Crossing to the northbound carriageway of the new A122 Lower Thames Crossing, around the south portal, as the new south portal emergency loop road for the new A122 Lower Thames Crossing tunnel, and a new private means of access from the south portal emergency loop road to the A226, as emergency and maintenance access for the new A122 Lower Thames Crossing tunnel</p> <p>Construction of a new public right of way along the northern verge of the new Thong Lane bridge over A122 Lower Thames Crossing to the existing footpath NG7 on the east of the south portal</p> <p>Construction a new public right of way from the existing Thong Lane to the new public right of way from Thong Lane bridge over the A122 Lower Thames Crossing to NG7</p> <p>Construction of a new public right of way between the existing Thong Lane to the new Thong Lane bridge over the A122 Lower Thames Crossing</p> <p>Construction of a public right of way between the new public right of way from Thong Lane bridge over the A122 Lower Thames Crossing to NG7 and the existing highway A226</p> <p>Construction of a public right of way, including the upgrade of a section of existing footpath NG8 between the new public right of way from Thong Lane bridge over the A122 Lower Thames Crossing to NG7 and the A226</p> <p>Construction of a twin-bore tunnel, one tunnel bore for northbound traffic and one tunnel bore for southbound traffic, with a three-lane carriageway in each direction, between a portal on the north side of the river Thames in the borough of Thurrock, Essex, and a portal in Gravesham, Kent, including cross-passages connecting the two tunnels and associated tunnelling works</p> <p>Temporary construction compound at surface for facilitating main works at the A122 Lower Thames Crossing south portal and tunnel approach</p> <p>Utility works, including the installation or diversion of underground utilities within a multi-utility corridor</p> <p>Utility works, including the construction of a new primary substation for power supply to the South Portal</p>	

Table 1: Permanent Acquisition of Land - by plot number			Summary of change (blank if no change)
Land plans plot ref.	DCO Work No(s).	Purpose for which the land is required:	
13-10 Cont'd		Implementation of new recreational site, including the establishment of a hilltop landform and the creation of landforms and associated landscape	
13-23	3O and OSC4	Permanent acquisition required for: Construction of a public right of way between the new public right of way from Thong Lane bridge over the A122 Lower Thames Crossing to NG7 and the existing highway A226 Implementation of new recreational site, including the establishment of a hilltop landform and the creation of landforms and associated landscape	
13-35	3G	Permanent acquisition required for: Construction of a new private means of access from the south portal emergency loop road to the A226, as emergency and maintenance access for the new A122 Lower Thames Crossing tunnel	
13-36	3G	Permanent acquisition required for: Construction of a new private means of access from the south portal emergency loop road to the A226, as emergency and maintenance access for the new A122 Lower Thames Crossing tunnel	
13-37	3G	Permanent acquisition required for: Construction of a new private means of access from the south portal emergency loop road to the A226, as emergency and maintenance access for the new A122 Lower Thames Crossing tunnel	
13-39	3G	Permanent acquisition required for: Construction of a new private means of access from the south portal emergency loop road to the A226, as emergency and maintenance access for the new A122 Lower Thames Crossing tunnel	
13-43	CA3 and OSC4	Permanent acquisition required for: Temporary construction compound at surface for facilitating main works at the A122 Lower Thames Crossing south portal and tunnel approach Implementation of new recreational site, including the establishment of a hilltop landform and the creation of landforms and associated landscape	
13-44	3G, 4A, CA3, MU20, MU22, MU24 and MUT3	Permanent acquisition required for: Construction of a new private means of access from the south portal emergency loop road to the A226, as emergency and maintenance access for the new A122 Lower Thames Crossing tunnel	

Table 1: Permanent Acquisition of Land - by plot number			Summary of change (blank if no change)
Land plans plot ref.	DCO Work No(s).	Purpose for which the land is required:	
13-44 Cont'd		<p>Construction of a twin-bore tunnel, one tunnel bore for northbound traffic and one tunnel bore for southbound traffic, with a three-lane carriageway in each direction, between a portal on the north side of the river Thames in the borough of Thurrock, Essex, and a portal in Gravesham, Kent, including cross-passages connecting the two tunnels and associated tunnelling works</p> <p>Temporary construction compound at surface for facilitating main works at the A122 Lower Thames Crossing south portal and tunnel approach</p> <p>Utility works, including the installation or diversion of underground utilities within a multi-utility corridor</p>	
13-49	CA3 and OSC4	<p>Permanent acquisition required for:</p> <p>Temporary construction compound at surface for facilitating main works at the A122 Lower Thames Crossing south portal and tunnel approach</p> <p>Implementation of new recreational site, including the establishment of a hilltop landform and the creation of landforms and associated landscape</p>	
13-51	CA3 and OSC4	<p>Permanent acquisition required for:</p> <p>Temporary construction compound at surface for facilitating main works at the A122 Lower Thames Crossing south portal and tunnel approach</p> <p>Implementation of new recreational site, including the establishment of a hilltop landform and the creation of landforms and associated landscape</p>	
13-52	3E, 3J, CA3 and G4	<p>Permanent acquisition required for:</p> <p>Construction of a new drainage structure, including two new drainage infiltration basins with associated drainage facilities</p> <p>Construction of a new public right of way between the new private means of access from the new drainage structure to the existing highway A226, along the new drainage structure</p> <p>Temporary construction compound at surface for facilitating main works at the A122 Lower Thames Crossing south portal and tunnel approach</p> <p>Installation of a high-pressure gas pipeline</p>	
13-57	3H, 3P and CA3	<p>Permanent acquisition required for:</p> <p>Construction of a new public right of way along the northern verge of the new Thong Lane bridge over A122 Lower Thames Crossing to the existing footpath NG7 on the east of the south portal</p> <p>Construction of a public right of way, including the upgrade of a section of existing footpath NG8 between the new public right of way from Thong Lane bridge over the A122 Lower Thames Crossing to NG7 and the A226</p> <p>Temporary construction compound at surface for facilitating main works at the A122 Lower Thames Crossing south portal and tunnel approach</p>	

Table 1: Permanent Acquisition of Land - by plot number			Summary of change (blank if no change)
Land plans plot ref.	DCO Work No(s).	Purpose for which the land is required:	
13-58	3H, 3J, 3P, CA3 and G4	<p>Permanent acquisition required for:</p> <p>Construction of a new public right of way along the northern verge of the new Thong Lane bridge over A122 Lower Thames Crossing to the existing footpath NG7 on the east of the south portal</p> <p>Construction of a new public right of way between the new private means of access from the new drainage structure to the existing highway A226, along the new drainage structure</p> <p>Construction of a public right of way, including the upgrade of a section of existing footpath NG8 between the new public right of way from Thong Lane bridge over the A122 Lower Thames Crossing to NG7 and the A226</p> <p>Temporary construction compound at surface for facilitating main works at the A122 Lower Thames Crossing south portal and tunnel approach</p> <p>Installation of a high-pressure gas pipeline</p>	
13-59	3H and 3P	<p>Permanent acquisition required for:</p> <p>Construction of a new public right of way along the northern verge of the new Thong Lane bridge over A122 Lower Thames Crossing to the existing footpath NG7 on the east of the south portal</p> <p>Construction of a public right of way, including the upgrade of a section of existing footpath NG8 between the new public right of way from Thong Lane bridge over the A122 Lower Thames Crossing to NG7 and the A226</p>	
13-80	3J and CA3	<p>Permanent acquisition required for:</p> <p>Construction of a new public right of way between the new private means of access from the new drainage structure to the existing highway A226, along the new drainage structure</p> <p>Temporary construction compound at surface for facilitating main works at the A122 Lower Thames Crossing south portal and tunnel approach</p>	
13-82	3J, CA3 and MU20	<p>Permanent acquisition required for:</p> <p>Construction of a new public right of way along the verge of the existing A226</p> <p>Temporary construction compound at surface for facilitating main works at the A122 Lower Thames Crossing south portal and tunnel approach</p> <p>Utility works, including the installation or diversion of underground utilities within a multi-utility corridor</p>	
13-83	3J and CA3	<p>Permanent acquisition required for:</p> <p>Construction of a new public right of way between the new private means of access from the new drainage structure to the existing highway A226, along the new drainage structure and a new public right of way along the verge of the existing A226</p>	

Table 1: Permanent Acquisition of Land - by plot number			Summary of change (blank if no change)
Land plans plot ref.	DCO Work No(s).	Purpose for which the land is required:	
13-83 Cont'd		Temporary construction compound at surface for facilitating main works at the A122 Lower Thames Crossing south portal and tunnel approach	
13-84	3J, CA3 and MU20	Permanent acquisition required for: Construction of a new public right of way between the new private means of access from the new drainage structure to the existing highway A226, along the new drainage structure and a new public right of way along the verge of the existing A226 Temporary construction compound at surface for facilitating main works at the A122 Lower Thames Crossing south portal and tunnel approach Utility works, including the installation or diversion of underground utilities within a multi-utility corridor	
13-86	3J, CA3 and MU20	Permanent acquisition required for: Construction of a new public right of way along the verge of the existing A226 Temporary construction compound at surface for facilitating main works at the A122 Lower Thames Crossing south portal and tunnel approach Utility works, including the installation or diversion of underground utilities within a multi-utility corridor	
13-87	3J and MU20	Permanent acquisition required for: Construction of a new public right of way along the verge of the existing A226 Utility works, including the installation or diversion of underground utilities within a multi-utility corridor	
13-91	3J, CA3 and G4	Permanent acquisition required for: Construction of a new public right of way between the new private means of access from the new drainage structure to the existing highway A226, along the new drainage structure Temporary construction compound at surface for facilitating main works at the A122 Lower Thames Crossing south portal and tunnel approach Installation of a high-pressure gas pipeline	
13-92	3J and CA3	Permanent acquisition required for: Construction of a new public right of way between the new private means of access from the new drainage structure to the existing highway A226, along the new drainage structure Temporary construction compound at surface for facilitating main works at the A122 Lower Thames Crossing south portal and tunnel approach	

Table 1: Permanent Acquisition of Land - by plot number			Summary of change (blank if no change)
Land plans plot ref.	DCO Work No(s).	Purpose for which the land is required:	
16-36	CA5 and OSC5	<p>Permanent acquisition required for:</p> <p>Temporary construction compound at surface for facilitating main works at the A122 Lower Thames Crossing north portal and tunnel approach, including workers accommodation, batch plants and segment cast factory</p> <p>Implementation of new replacement land, including the implementation of a new recreational site with the establishment of a sculptural landscape moulding, landforms and associated landscape</p>	
16-37	CA5, E14 and OSC5	<p>Permanent acquisition required for:</p> <p>Temporary construction compound at surface for facilitating main works at the A122 Lower Thames Crossing north portal and tunnel approach, including workers accommodation, batch plants and segment cast factory</p> <p>Implementation of environmental mitigation works to create a site for protected species</p> <p>Implementation of new replacement land, including the implementation of a new recreational site with the establishment of a sculptural landscape moulding, landforms and associated landscape</p>	
16-38	CA5, E14 and OSC5	<p>Permanent acquisition required for:</p> <p>Temporary construction compound at surface for facilitating main works at the A122 Lower Thames Crossing north portal and tunnel approach, including workers accommodation, batch plants and segment cast factory</p> <p>Implementation of environmental mitigation works to create a site for protected species</p> <p>Implementation of new replacement land, including the implementation of a new recreational site with the establishment of a sculptural landscape moulding, landforms and associated landscape</p>	
16-39	4A, 5A, 5D, 5O, 5P, 5Q, CA5, E14, MU27 and OSC5	<p>Permanent acquisition required for:</p> <p>Construction of a twin-bore tunnel, one tunnel bore for northbound traffic and one tunnel bore for southbound traffic, with a three-lane carriageway in each direction, between a portal on the north side of the river Thames in the borough of Thurrock, Essex, and a portal in Gravesham, Kent, including cross-passages connecting the two tunnels and associated tunnelling works</p>	

Table 1: Permanent Acquisition of Land - by plot number			Summary of change (blank if no change)
Land plans plot ref.	DCO Work No(s).	Purpose for which the land is required:	
16-39 Cont'd		<p>Construction of the new A122 Lower Thames Crossing between the north portal and northern end of Tilbury viaduct, including</p> <ul style="list-style-type: none"> - construction of the north portal for the new A122 Lower Thames Crossing tunnels - construction of a new cut and cover section of tunnel - construction of cross-passages - construction of a new highway three-lane dual carriageway - construction of a new tunnel services building; - construction of a new outfall from the north portal to the River Thames - construction of a new anti-recirculation wall between the southbound and northbound carriageways of the new A122 Lower Thames Crossing - construction of new north portal approach ramp retaining structures and associated works for the new A122 Lower Thames Crossing - construction of a new rendezvous emergency area. <p>Construction of a new private means of access to provide for a turnaround facility and emergency and maintenance access from the new operational access to the tunnel north portal and for access to the tunnel services building</p> <p>Construction a new public right of way along the existing footpath FP146</p> <p>Construction of a new permissive path across the new Tilbury Fields recreational site</p> <p>Construction of a new public right of way and a new permissive path across the new Tilbury Fields recreational site</p> <p>Temporary construction compound at surface for facilitating main works at the A122 Lower Thames Crossing north portal and tunnel approach, including workers accommodation, batch plants and segment cast factory</p> <p>Implementation of environmental mitigation works to create a site for protected species</p> <p>Utility works, including the installation or diversion of underground utilities within a multi-utility corridor</p> <p>Implementation of new replacement land, including the implementation of a new recreational site with the establishment of a sculptural landscape moulding, landforms and associated landscape</p>	
16-48	5Q, CA5, E14 and OSC5	<p>Permanent acquisition required for:</p> <p>Construction of a new public right of way across the new Tilbury Fields recreational site</p> <p>Temporary construction compound at surface for facilitating main works at the A122 Lower Thames Crossing north portal and tunnel approach, including workers accommodation, batch plants and segment cast factory</p> <p>Implementation of environmental mitigation works to create a site for protected species</p> <p>Implementation of new replacement land, including the implementation of a new recreational site with the establishment of a sculptural landscape moulding, landforms and associated landscape</p>	

Table 1: Permanent Acquisition of Land - by plot number			Summary of change (blank if no change)
Land plans plot ref.	DCO Work No(s).	Purpose for which the land is required:	
16-50	5Q, CA5, E14 and OSC5	Permanent acquisition required for: Construction of a new public right of way across the new Tilbury Fields recreational site Temporary construction compound at surface for facilitating main works at the A122 Lower Thames Crossing north portal and tunnel approach, including workers accommodation, batch plants and segment cast factory Implementation of environmental mitigation works to create a site for protected species Implementation of new replacement land, including the implementation of a new recreational site with the establishment of a sculptural landscape moulding, landforms and associated landscape	
16-51	5Q, CA5, E14 and OSC5	Permanent acquisition required for: Construction of a new public right of way across the new Tilbury Fields recreational site Temporary construction compound at surface for facilitating main works at the A122 Lower Thames Crossing north portal and tunnel approach, including workers accommodation, batch plants and segment cast factory Implementation of environmental mitigation works to create a site for protected species Implementation of new replacement land, including the implementation of a new recreational site with the establishment of a sculptural landscape moulding, landforms and associated landscape	
16-52	5Q, CA5, E14 and OSC5	Permanent acquisition required for: Construction of a new public right of way across the new Tilbury Fields recreational site Temporary construction compound at surface for facilitating main works at the A122 Lower Thames Crossing north portal and tunnel approach, including workers accommodation, batch plants and segment cast factory Implementation of environmental mitigation works to create a site for protected species Implementation of new replacement land, including the implementation of a new recreational site with the establishment of a sculptural landscape moulding, landforms and associated landscape	
16-53	5Q, CA5, E14 and OSC5	Permanent acquisition required for: Construction of a new public right of way across the new Tilbury Fields recreational site Temporary construction compound at surface for facilitating main works at the A122 Lower Thames Crossing north portal and tunnel approach, including workers accommodation, batch plants and segment cast factory Implementation of environmental mitigation works to create a site for protected species Implementation of new replacement land, including the implementation of a new recreational site with the establishment of a sculptural landscape moulding, landforms and associated landscape	

Table 1: Permanent Acquisition of Land - by plot number			Summary of change (blank if no change)
Land plans plot ref.	DCO Work No(s).	Purpose for which the land is required:	
16-61	5O, 5Q and CA5	Permanent acquisition required for: Construction a new public right of way along the existing footpath FP146 Construction of a new public right of way across the new Tilbury Fields recreational site Temporary construction compound at surface for facilitating main works at the A122 Lower Thames Crossing north portal and tunnel approach, including workers accommodation, batch plants and segment cast factory	
19-01	5R and E17	Permanent acquisition required for: Construction of a new public right of way between the improved section of FP200 and Station Road Implementation of environmental mitigation works to create a site for protected species, including the construction of a new bat barn structure	
19-03	5R	Permanent acquisition required for: Construction of a new public right of way between Coalhouse Fort and FP200	
19-07	5R	Permanent acquisition required for: Construction of a new public right of way between Coalhouse Fort and FP200	
19-09	5R, 5X and E15	Permanent acquisition required for: Construction of a new public right of way between Coalhouse Fort and FP200 and a new public right of way between the improved section of FP200 and Station Road Construction of a new water inlet with self-regulating valve Implementation of environmental mitigation works to create a site for protected species	
19-12	E15	Permanent acquisition required for: Implementation of environmental mitigation works to create a site for protected species	
19-13	E15	Permanent acquisition required for: Implementation of environmental mitigation works to create a site for protected species	
19-17	5R	Permanent acquisition required for: Construction of a new public right of way between Coalhouse Fort and FP200	

Table 1: Permanent Acquisition of Land - by plot number			Summary of change (blank if no change)
Land plans plot ref.	DCO Work No(s).	Purpose for which the land is required:	
19-18	5R	Permanent acquisition required for: Construction of a new public right of way between Coalhouse Fort and FP200	
19-19	E15	Permanent acquisition required for: Implementation of environmental mitigation works to create a site for protected species	
19-20	E15	Permanent acquisition required for: Implementation of environmental mitigation works to create a site for protected species	
19-23	5R	Permanent acquisition required for: Construction of a new public right of way between Coalhouse Fort and FP200	
19-24	5R	Permanent acquisition required for: Construction of a new public right of way between Coalhouse Fort and FP200	
19-25	5R	Permanent acquisition required for: Construction of a new public right of way between Coalhouse Fort and FP200	
19-29	5R	Permanent acquisition required for: Construction of a new public right of way between Coalhouse Fort and FP200	
19-30	E15	Permanent acquisition required for: Implementation of environmental mitigation works to create a site for protected species	
19-31	E15	Permanent acquisition required for: Implementation of environmental mitigation works to create a site for protected species	
19-32	E15	Permanent acquisition required for: Implementation of environmental mitigation works to create a site for protected species	
19-33	E15	Permanent acquisition required for: Implementation of environmental mitigation works to create a site for protected species	

Table 1: Permanent Acquisition of Land - by plot number			Summary of change (blank if no change)
Land plans plot ref.	DCO Work No(s).	Purpose for which the land is required:	
19-34	5R	Permanent acquisition required for: Construction of a new public right of way between Coalhouse Fort and FP200	
19-39	5S and E16	Permanent acquisition required for: Construction of a new permissive path adjacent to East Tilbury Battery Implementation of environmental mitigation works to create a site for protected species, including the construction of new ecological ponds	
19-40	5S and E16	Permanent acquisition required for: Construction of a new permissive path adjacent to East Tilbury Battery Implementation of environmental mitigation works to create a site for protected species, including the construction of new ecological ponds	
19-41	E16	Permanent acquisition required for: Implementation of environmental mitigation works to create a site for protected species, including the construction of new ecological ponds	
19-42	E16	Permanent acquisition required for: Implementation of environmental mitigation works to create a site for protected species, including the construction of new ecological ponds	
19-43	E16	Permanent acquisition required for: Implementation of environmental mitigation works to create a site for protected species, including the construction of new ecological ponds	
19-44	E16	Permanent acquisition required for: Implementation of environmental mitigation works to create a site for protected species, including the construction of new ecological ponds	
19-45	5R and E15	Permanent acquisition required for: Construction of a new public right of way along the eastern section of FP200 Provision for access for environmental mitigation works to create a site for protected species	
19-46	E16	Permanent acquisition required for: Implementation of environmental mitigation works to create a site for protected species, including the construction of new ecological ponds	

Table 1: Permanent Acquisition of Land - by plot number			Summary of change (blank if no change)
Land plans plot ref.	DCO Work No(s).	Purpose for which the land is required:	
19-47	5R and E15	Permanent acquisition required for: Construction of a new public right of way along the eastern section of FP200 Provision for access for environmental mitigation works to create a site for protected species	
19-48	E16	Permanent acquisition required for: Implementation of environmental mitigation works to create a site for protected species, including the construction of new ecological ponds	
19-49	E16	Permanent acquisition required for: Implementation of environmental mitigation works to create a site for protected species, including the construction of new ecological ponds	
19-50	E16	Permanent acquisition required for: Implementation of environmental mitigation works to create a site for protected species, including the construction of new ecological ponds	
19-51	E16	Permanent acquisition required for: Implementation of environmental mitigation works to create a site for protected species, including the construction of new ecological ponds	
19-52	E16	Permanent acquisition required for: Implementation of environmental mitigation works to create a site for protected species, including the construction of new ecological ponds	
19-53	E16	Permanent acquisition required for: Implementation of environmental mitigation works to create a site for protected species, including the construction of new ecological ponds	
19-54	E16	Permanent acquisition required for: Implementation of environmental mitigation works to create a site for protected species, including the construction of new ecological ponds	
19-55	E16	Permanent acquisition required for: Implementation of environmental mitigation works to create a site for protected species, including the construction of new ecological ponds	
19-56	E16	Permanent acquisition required for: Implementation of environmental mitigation works to create a site for protected species, including the construction of new ecological ponds	
20-45	5A, 5B, 5D, 5E, 5F, 5G, 5H, 5I, 5M, CA5, E14, MU27, MUT7 and OSC5	Permanent acquisition required for: Construction of a new rendezvous emergency area	

Table 1: Permanent Acquisition of Land - by plot number			Summary of change (blank if no change)
Land plans plot ref.	DCO Work No(s).	Purpose for which the land is required:	
20-45 Cont'd		<p>Construction of the new A122 Lower Thames Crossing, a new highway three-lane dual carriageway</p> <p>Construction of a new private means of access to provide for a turnaround facility and emergency and maintenance access from the new operational access to the tunnel north portal and for access to the tunnel services building</p> <p>Construction of a new operational access, including</p> <ul style="list-style-type: none"> - construction of a new private means of access roundabout on the western side of the new A122 Lower Thames Crossing - construction of a new private means of access road between the eastern and western roundabouts of the new operational access - construction of a new bridge to carry the new private means of access road between the eastern and western roundabouts of the new operational access over the new A122 Lower Thames Crossing <p>Construction of the new operational access link private means of access roads, including</p> <ul style="list-style-type: none"> - construction of a new private means of access road between the northbound carriageway of the new A122 Lower Thames Crossing and the new operational access through the western roundabout - the construction of a new private means of access road between the new operational access and the southbound carriageway of the new A122 Lower Thames Crossing - construction a new private means of access road between the new operational junction and the northbound carriageway of the new A122 Lower Thames Crossing - construction of a new private means of access road between the operational access and the existing Station Road - construction of a new private means of access road between the southbound carriageway of the new A122 Lower Thames Crossing and the new operational access <p>Construction of a new drainage attenuation pond with associated drainage facilities, and a private means of access to the drainage attenuation pond</p> <p>Construction of a new watercourse diversion culvert and diversion of an existing watercourse through the culverts for the construction of the new north portal emergency and maintenance access road</p> <p>Temporary construction compound at surface for facilitating main works at the A122 Lower Thames Crossing north portal and tunnel approach, including workers accommodation, batch plants and segment cast factory</p> <p>Implementation of environmental mitigation works to create a site for protected species</p> <p>Utility works, including the installation or diversion of underground utilities within a multi-utility corridor</p> <p>Implementation of new replacement land, including the implementation of a new recreational site with the establishment of a sculptural landscape moulding, landforms and associated landscape</p>	
20-51	5D, CA5, E14, MU27 and OSC5	<p>Permanent acquisition required for:</p> <p>Construction of a new private means of access to provide for a turnaround facility and emergency and maintenance access from the new operational access to the tunnel north portal and for access to the tunnel services building</p>	

Table 1: Permanent Acquisition of Land - by plot number			Summary of change (blank if no change)
Land plans plot ref.	DCO Work No(s).	Purpose for which the land is required:	
20-51 Cont'd		<p>Temporary construction compound at surface for facilitating main works at the A122 Lower Thames Crossing north portal and tunnel approach, including workers accommodation, batch plants and segment cast factory</p> <p>Implementation of environmental mitigation works to create a site for protected species</p> <p>Utility works, including the installation or diversion of underground utilities within a multi-utility corridor</p> <p>Implementation of new replacement land, including the implementation of a new recreational site with the establishment of a sculptural landscape moulding, landforms and associated landscape</p>	
20-52	5D, CA5, E14, MU27 and OSC5	<p>Permanent acquisition required for:</p> <p>Construction of a new private means of access to provide for a turnaround facility and emergency and maintenance access from the new operational access to the tunnel north portal and for access to the tunnel services building</p> <p>Temporary construction compound at surface for facilitating main works at the A122 Lower Thames Crossing north portal and tunnel approach, including workers accommodation, batch plants and segment cast factory</p> <p>Implementation of environmental mitigation works to create a site for protected species</p> <p>Utility works, including the installation or diversion of underground utilities within a multi-utility corridor</p> <p>Implementation of new replacement land, including the implementation of a new recreational site with the establishment of a sculptural landscape moulding, landforms and associated landscape</p>	
20-53	5D, CA5 and MU27	<p>Permanent acquisition required for:</p> <p>Construction of a new private means of access to provide for a turnaround facility and emergency and maintenance access from the new operational access to the tunnel north portal and for access to the tunnel services building</p> <p>Temporary construction compound at surface for facilitating main works at the A122 Lower Thames Crossing north portal and tunnel approach, including workers accommodation, batch plants and segment cast factory</p> <p>Utility works, including the installation or diversion of underground utilities within a multi-utility corridor</p>	
20-58	5B, 5F, CA5, MU27 and MUT7	<p>Permanent acquisition required for:</p> <p>Construction of the new A122 Lower Thames Crossing, a new highway three-lane dual carriageway</p>	

Table 1: Permanent Acquisition of Land - by plot number			Summary of change (blank if no change)
Land plans plot ref.	DCO Work No(s).	Purpose for which the land is required:	
20-58 Cont'd		<p>Construction of the new operational access link private means of access roads, including</p> <ul style="list-style-type: none"> - construction a new private means of access road between the new operational junction and the northbound carriageway of the new A122 Lower Thames Crossing - construction of a new private means of access road between the operational access and the existing Station Road - construction of a new private means of access road between the southbound carriageway of the new A122 Lower Thames Crossing and the new operational access <p>Temporary construction compound at surface for facilitating main works at the A122 Lower Thames Crossing north portal and tunnel approach, including workers accommodation, batch plants and segment cast factory</p> <p>Utility works, including the installation or diversion of underground utilities within a multi-utility corridor</p>	
20-59	5B, 5F, CA5, MU27 and MUT7	<p>Permanent acquisition required for:</p> <p>Construction of the new A122 Lower Thames Crossing, a new highway three-lane dual carriageway</p> <p>Construction of the new operational access link private means of access roads, including</p> <ul style="list-style-type: none"> - construction a new private means of access road between the new operational junction and the northbound carriageway of the new A122 Lower Thames Crossing - construction of a new private means of access road between the operational access and the existing Station Road - construction of a new private means of access road between the southbound carriageway of the new A122 Lower Thames Crossing and the new operational access <p>Temporary construction compound at surface for facilitating main works at the A122 Lower Thames Crossing north portal and tunnel approach, including workers accommodation, batch plants and segment cast factory</p> <p>Utility works, including the installation or diversion of underground utilities within a multi-utility corridor</p>	
20-60	5B, 5F, CA5, MU27 and MUT7	<p>Permanent acquisition required for:</p> <p>Construction of the new A122 Lower Thames Crossing, a new highway three-lane dual carriageway</p> <p>Construction of the new operational access link private means of access roads, including</p> <ul style="list-style-type: none"> - construction a new private means of access road between the new operational junction and the northbound carriageway of the new A122 Lower Thames Crossing - construction of a new private means of access road between the operational access and the existing Station Road - construction of a new private means of access road between the southbound carriageway of the new A122 Lower Thames Crossing and the new operational access <p>Temporary construction compound at surface for facilitating main works at the A122 Lower Thames Crossing north portal and tunnel approach, including workers accommodation, batch plants and segment cast factory</p>	

Table 1: Permanent Acquisition of Land - by plot number			Summary of change (blank if no change)
Land plans plot ref.	DCO Work No(s).	Purpose for which the land is required:	
20-60 Cont'd		Utility works, including the installation or diversion of underground utilities within a multi-utility corridor	
20-62	CA5, E14 and OSC5	<p>Permanent acquisition required for:</p> <p>Temporary construction compound at surface for facilitating main works at the A122 Lower Thames Crossing north portal and tunnel approach, including workers accommodation, batch plants and segment cast factory</p> <p>Implementation of environmental mitigation works to create a site for protected species</p> <p>Implementation of new replacement land, including the implementation of a new recreational site with the establishment of a sculptural landscape moulding, landforms and associated landscape</p>	
20-63	5B, 5E, 5F, 5I, 5U, CA5, E14, MU27, MUT6 and OSC5	<p>Permanent acquisition required for:</p> <p>Construction of the new A122 Lower Thames Crossing, a new highway three-lane dual carriageway</p> <p>Construction of a new operational access, including</p> <ul style="list-style-type: none"> - construction of a new private means of access roundabout on the eastern side of the new A122 Lower Thames Crossing - construction of a new private means of access road between the eastern and western roundabouts of the new operational access - construction of a new private means of access for maintenance from the new eastern roundabout <p>Construction of the new operational access link private means of access roads, including</p> <ul style="list-style-type: none"> - the construction of a new private means of access road between the new operational access and the southbound carriageway of the new A122 Lower Thames Crossing - construction of a new private means of access road between the southbound carriageway of the new A122 Lower Thames Crossing and the new operational access <p>Construction of a new drainage attenuation pond with associated drainage facilities, and a private means of access to the drainage attenuation pond</p> <p>Construction of a new public rights of way along the existing footpath FP200</p> <p>Temporary construction compound at surface for facilitating main works at the A122 Lower Thames Crossing north portal and tunnel approach, including workers accommodation, batch plants and segment cast factory</p> <p>Implementation of environmental mitigation works to create a site for protected species</p> <p>Utility works, including the installation or diversion of underground utilities within a multi-utility corridor</p> <p>Implementation of new replacement land, including the implementation of a new recreational site with the establishment of a sculptural landscape moulding, landforms and associated landscape</p>	

Table 1: Permanent Acquisition of Land - by plot number			Summary of change (blank if no change)
Land plans plot ref.	DCO Work No(s).	Purpose for which the land is required:	
20-64	5F, 5U, CA5 and MU27	<p>Permanent acquisition required for:</p> <p>Construction of the new operational access link private means of access roads, including a new private means of access road between the southbound carriageway of the new A122 Lower Thames Crossing and the new operational access</p> <p>Construction of a new public rights of way along the existing footpath FP200</p> <p>Temporary construction compound at surface for facilitating main works at the A122 Lower Thames Crossing north portal and tunnel approach, including workers accommodation, batch plants and segment cast factory</p> <p>Utility works, including the installation or diversion of underground utilities within a multi-utility corridor</p>	
20-65	CA5, E14 and OSC5	<p>Permanent acquisition required for:</p> <p>Temporary construction compound at surface for facilitating main works at the A122 Lower Thames Crossing north portal and tunnel approach, including workers accommodation, batch plants and segment cast factory</p> <p>Implementation of environmental mitigation works to create a site for protected species</p> <p>Implementation of new replacement land, including the implementation of a new recreational site with the establishment of a sculptural landscape moulding, landforms and associated landscape</p>	
20-66	CA5, E14 and OSC5	<p>Permanent acquisition required for:</p> <p>Temporary construction compound at surface for facilitating main works at the A122 Lower Thames Crossing north portal and tunnel approach, including workers accommodation, batch plants and segment cast factory</p> <p>Implementation of environmental mitigation works to create a site for protected species</p> <p>Implementation of new replacement land, including the implementation of a new recreational site with the establishment of a sculptural landscape moulding, landforms and associated landscape</p>	

Table 1: Permanent Acquisition of Land - by plot number			Summary of change (blank if no change)
Land plans plot ref.	DCO Work No(s).	Purpose for which the land is required:	
20-67	5A, 5B, 5D, 5E, 5F, 5I, 5L, 5P, 5Q, CA5, E14, MU27, MUT6 and OSC5	<p>Permanent acquisition required for:</p> <p>Construction of the new A122 Lower Thames Crossing between the north portal and northern end of Tilbury viaduct, including</p> <ul style="list-style-type: none"> - construction of the north portal for the new A122 Lower Thames Crossing tunnels - construction of a new cut and cover section of tunnel - construction of cross-passages - construction of a new highway three-lane dual carriageway - construction of a new tunnel services building; - construction of a new outfall from the north portal to the River Thames - construction of a new anti-recirculation wall between the southbound and northbound carriageways of the new A122 Lower Thames Crossing - construction of new north portal approach ramp retaining structures and associated works for the new A122 Lower Thames Crossing - construction of a new rendezvous emergency area. <p>Construction of the new A122 Lower Thames Crossing, a new highway three-lane dual carriageway</p> <p>Construction of a new private means of access to provide for a turnaround facility and emergency and maintenance access from the new operational access to the tunnel north portal and for access to the tunnel services building</p> <p>Construction of a new operational access, including</p> <ul style="list-style-type: none"> - construction of a new private means of access roundabout on the eastern side of the new A122 Lower Thames Crossing - construction of a new private means of access road between the eastern and western roundabouts of the new operational access - construction of a new bridge to carry the new private means of access road between the eastern and western roundabouts of the new operational access over the new A122 Lower Thames Crossing - construction of a new private means of access for maintenance from the new eastern roundabout <p>Construction of the new operational access link private means of access roads, including</p> <ul style="list-style-type: none"> - construction of a new private means of access road between the northbound carriageway of the new A122 Lower Thames Crossing and the new operational access through the western roundabout - the construction of a new private means of access road between the new operational access and the southbound carriageway of the new A122 Lower Thames Crossing - construction of a new private means of access road between the southbound carriageway of the new A122 Lower Thames Crossing and the new operational access <p>Construction of a new drainage attenuation pond with associated drainage facilities, and a private means of access to the drainage attenuation pond</p> <p>Construction of a new watercourse diversion culvert and diversion of the Tilbury Main through the culvert.</p> <p>Construction of a new permissive path across the new Tilbury Fields recreational site</p>	

Table 1: Permanent Acquisition of Land - by plot number			Summary of change (blank if no change)
Land plans plot ref.	DCO Work No(s).	Purpose for which the land is required:	
20-67 Cont'd		<p>Construction of two new permissive paths and a two new public rights of way across the new Tilbury Fields recreational site</p> <p>Temporary construction compound at surface for facilitating main works at the A122 Lower Thames Crossing north portal and tunnel approach, including workers accommodation, batch plants and segment cast factory</p> <p>Implementation of environmental mitigation works to create a site for protected species</p> <p>Utility works, including the installation or diversion of underground utilities within a multi-utility corridor</p> <p>Implementation of new replacement land, including the implementation of a new recreational site with the establishment of a sculptural landscape moulding, landforms and associated landscape</p>	
20-68	CA5, E14 and OSC5	<p>Permanent acquisition required for:</p> <p>Temporary construction compound at surface for facilitating main works at the A122 Lower Thames Crossing north portal and tunnel approach, including workers accommodation, batch plants and segment cast factory</p> <p>Implementation of environmental mitigation works to create a site for protected species</p> <p>Implementation of new replacement land, including the implementation of a new recreational site with the establishment of a sculptural landscape moulding, landforms and associated landscape</p>	
20-69	5A and CA5	<p>Permanent acquisition required for:</p> <p>Construction of the new A122 Lower Thames Crossing between the north portal and northern end of Tilbury viaduct, including</p> <ul style="list-style-type: none"> - construction of the north portal for the new A122 Lower Thames Crossing tunnels - construction of a new cut and cover section of tunnel - construction of cross-passages - construction of a new highway three-lane dual carriageway - construction of a new tunnel services building; - construction of a new outfall from the north portal to the River Thames - construction of a new anti-recirculation wall between the southbound and northbound carriageways of the new A122 Lower Thames Crossing - construction of new north portal approach ramp retaining structures and associated works for the new A122 Lower Thames Crossing - construction of a new rendezvous emergency area. <p>Temporary construction compound at surface for facilitating main works at the A122 Lower Thames Crossing north portal and tunnel approach, including workers accommodation, batch plants and segment cast factory</p>	
20-70	5U, CA5, E14, MU27, MUT6 and OSC5	<p>Permanent acquisition required for:</p> <p>Construction of a new public rights of way along the existing footpath FP200</p>	

Table 1: Permanent Acquisition of Land - by plot number			Summary of change (blank if no change)
Land plans plot ref.	DCO Work No(s).	Purpose for which the land is required:	
20-70 Cont'd		<p>Temporary construction compound at surface for facilitating main works at the A122 Lower Thames Crossing north portal and tunnel approach, including workers accommodation, batch plants and segment cast factory</p> <p>Implementation of environmental mitigation works to create a site for protected species</p> <p>Utility works, including the installation or diversion of underground utilities within a multi-utility corridor</p> <p>Implementation of new replacement land, including the implementation of a new recreational site with the establishment of a sculptural landscape moulding, landforms and associated landscape, and the implementation of new common land at Tilbury Green</p>	
20-73	5U, CA5, E14, MUT6 and OSC5	<p>Permanent acquisition required for:</p> <p>Construction of a new public rights of way along the existing footpath FP200</p> <p>Temporary construction compound at surface for facilitating main works at the A122 Lower Thames Crossing north portal and tunnel approach, including workers accommodation, batch plants and segment cast factory</p> <p>Implementation of environmental mitigation works to create a site for protected species</p> <p>Utility works, including the installation or diversion of underground utilities within a multi-utility corridor</p> <p>Implementation of new replacement land, including the implementation of a new recreational site with the establishment of a sculptural landscape moulding, landforms and associated landscape</p>	
20-74	5U, CA5, E14, MU27 and MUT6	<p>Permanent acquisition required for:</p> <p>Construction of a new public rights of way along the existing footpath FP200</p> <p>Temporary construction compound at surface for facilitating main works at the A122 Lower Thames Crossing north portal and tunnel approach, including workers accommodation, batch plants and segment cast factory</p> <p>Implementation of environmental mitigation works to create a site for protected species</p> <p>Utility works, including the installation or diversion of underground utilities within a multi-utility corridor</p>	
20-77	5U, CA5, E14 and OSC5	<p>Permanent acquisition required for:</p> <p>Construction of a new public rights of way along the existing footpath FP200</p> <p>Temporary construction compound at surface for facilitating main works at the A122 Lower Thames Crossing north portal and tunnel approach, including workers accommodation, batch plants and segment cast factory</p> <p>Implementation of environmental mitigation works to create a site for protected species</p> <p>Implementation of new replacement land, including the implementation of a new recreational site with the establishment of a sculptural landscape moulding, landforms and associated landscape</p>	

Table 1: Permanent Acquisition of Land - by plot number			Summary of change (blank if no change)
Land plans plot ref.	DCO Work No(s).	Purpose for which the land is required:	
20-78	5U, E14 and OSC5	Permanent acquisition required for: Construction of a new public rights of way along the existing footpath FP200 Implementation of environmental mitigation works to create a site for protected species Implementation of new replacement land, including the implementation of a new recreational site with the establishment of a sculptural landscape moulding, landforms and associated landscape, and the implementation of new common land at Tilbury Green	
20-79	5Q, 5R, 5U, CA5, E14 and OSC5	Permanent acquisition required for: Construction of a new public right of way across the new Tilbury Fields recreational site Construction of a new public right of way between Coalhouse Fort and FP200 Construction of a new public rights of way along the existing footpath FP200 Temporary construction compound at surface for facilitating main works at the A122 Lower Thames Crossing north portal and tunnel approach, including workers accommodation, batch plants and segment cast factory Implementation of environmental mitigation works to create a site for protected species Implementation of new replacement land, including the implementation of a new recreational site with the establishment of a sculptural landscape moulding, landforms and associated landscape, and the implementation of new common land at Tilbury Green	
20-80	5Q, 5U, CA5, E14 and OSC5	Permanent acquisition required for: Construction of a new public right of way across the new Tilbury Fields recreational site Construction of a new public rights of way along the existing footpath FP200 Temporary construction compound at surface for facilitating main works at the A122 Lower Thames Crossing north portal and tunnel approach, including workers accommodation, batch plants and segment cast factory Implementation of environmental mitigation works to create a site for protected species Implementation of new replacement land, including the implementation of a new recreational site with the establishment of a sculptural landscape moulding, landforms and associated landscape	
20-81	5Q, CA5, E14 and OSC5	Permanent acquisition required for: Construction of two new public rights of way across the new Tilbury Fields recreational site Temporary construction compound at surface for facilitating main works at the A122 Lower Thames Crossing north portal and tunnel approach, including workers accommodation, batch plants and segment cast factory	

Table 1: Permanent Acquisition of Land - by plot number			Summary of change (blank if no change)
Land plans plot ref.	DCO Work No(s).	Purpose for which the land is required:	
20-81 Cont'd		Implementation of environmental mitigation works to create a site for protected species Implementation of new replacement land, including the implementation of a new recreational site with the establishment of a sculptural landscape moulding, landforms and associated landscape	
20-82	CA5, E14 and OSC5	Permanent acquisition required for: Temporary construction compound at surface for facilitating main works at the A122 Lower Thames Crossing north portal and tunnel approach, including workers accommodation, batch plants and segment cast factory Implementation of environmental mitigation works to create a site for protected species Implementation of new replacement land, including the implementation of a new recreational site with the establishment of a sculptural landscape moulding, landforms and associated landscape	
20-83	E14 and OSC5	Permanent acquisition required for: Implementation of environmental mitigation works to create a site for protected species Implementation of new replacement land, including the implementation of a new recreational site with the establishment of a sculptural landscape moulding, landforms and associated landscape	
20-84	5U, E14 and OSC5	Permanent acquisition required for: Construction of a new public rights of way along the existing footpath FP200 Implementation of environmental mitigation works to create a site for protected species Implementation of new replacement land, including the implementation of a new recreational site with the establishment of a sculptural landscape moulding, landforms and associated landscape	
20-85	5R, 5U, E14 and OSC5	Permanent acquisition required for: Construction of a new public right of way between Coalhouse Fort and FP200 Construction of a new public rights of way along the existing footpath FP200 Implementation of environmental mitigation works to create a site for protected species Implementation of new replacement land, including the implementation of a new recreational site with the establishment of a sculptural landscape moulding, landforms and associated landscape	

Table 1: Permanent Acquisition of Land - by plot number			Summary of change (blank if no change)
Land plans plot ref.	DCO Work No(s).	Purpose for which the land is required:	
20-86	CA5, E14 and OSC5	Permanent acquisition required for: Temporary construction compound at surface for facilitating main works at the A122 Lower Thames Crossing north portal and tunnel approach, including workers accommodation, batch plants and segment cast factory Implementation of environmental mitigation works to create a site for protected species Implementation of new replacement land, including the implementation of a new recreational site with the establishment of a sculptural landscape moulding, landforms and associated landscape	
20-88	5Q, CA5, E14 and OSC5	Permanent acquisition required for: Construction of a new public right of way across the new Tilbury Fields recreational site Temporary construction compound at surface for facilitating main works at the A122 Lower Thames Crossing north portal and tunnel approach, including workers accommodation, batch plants and segment cast factory Implementation of environmental mitigation works to create a site for protected species Implementation of new replacement land, including the implementation of a new recreational site with the establishment of a sculptural landscape moulding, landforms and associated landscape	
20-89	5Q, CA5, E14 and OSC5	Permanent acquisition required for: Construction of a new public right of way across the new Tilbury Fields recreational site Temporary construction compound at surface for facilitating main works at the A122 Lower Thames Crossing north portal and tunnel approach, including workers accommodation, batch plants and segment cast factory Implementation of environmental mitigation works to create a site for protected species Implementation of new replacement land, including the implementation of a new recreational site with the establishment of a sculptural landscape moulding, landforms and associated landscape	
20-94	5Q, CA5, E14 and OSC5	Permanent acquisition required for: Construction of a new public right of way across the new Tilbury Fields recreational site Temporary construction compound at surface for facilitating main works at the A122 Lower Thames Crossing north portal and tunnel approach, including workers accommodation, batch plants and segment cast factory Implementation of environmental mitigation works to create a site for protected species Implementation of new replacement land, including the implementation of a new recreational site with the establishment of a sculptural landscape moulding, landforms and associated landscape	

Table 1: Permanent Acquisition of Land - by plot number			Summary of change (blank if no change)
Land plans plot ref.	DCO Work No(s).	Purpose for which the land is required:	
20-96	5Q, CA5, E14 and OSC5	Permanent acquisition required for: Construction of a new public right of way across the new Tilbury Fields recreational site Temporary construction compound at surface for facilitating main works at the A122 Lower Thames Crossing north portal and tunnel approach, including workers accommodation, batch plants and segment cast factory Implementation of environmental mitigation works to create a site for protected species Implementation of new replacement land, including the implementation of a new recreational site with the establishment of a sculptural landscape moulding, landforms and associated landscape	
20-98	5Q, CA5, E14 and OSC5	Permanent acquisition required for: Construction of a new public right of way across the new Tilbury Fields recreational site Temporary construction compound at surface for facilitating main works at the A122 Lower Thames Crossing north portal and tunnel approach, including workers accommodation, batch plants and segment cast factory Implementation of environmental mitigation works to create a site for protected species Implementation of new replacement land, including the implementation of a new recreational site with the establishment of a sculptural landscape moulding, landforms and associated landscape	
20-100	5Q, CA5, E14 and OSC5	Permanent acquisition required for: Construction of a new public right of way across the new Tilbury Fields recreational site Temporary construction compound at surface for facilitating main works at the A122 Lower Thames Crossing north portal and tunnel approach, including workers accommodation, batch plants and segment cast factory Implementation of environmental mitigation works to create a site for protected species Implementation of new replacement land, including the implementation of a new recreational site with the establishment of a sculptural landscape moulding, landforms and associated landscape	
20-101	5Q, CA5, E14 and OSC5	Permanent acquisition required for: Construction of a new public right of way across the new Tilbury Fields recreational site Temporary construction compound at surface for facilitating main works at the A122 Lower Thames Crossing north portal and tunnel approach, including workers accommodation, batch plants and segment cast factory Implementation of environmental mitigation works to create a site for protected species Implementation of new replacement land, including the implementation of a new recreational site with the establishment of a sculptural landscape moulding, landforms and associated landscape	

Table 1: Permanent Acquisition of Land - by plot number			Summary of change (blank if no change)
Land plans plot ref.	DCO Work No(s).	Purpose for which the land is required:	
22-26	5T, CA5 and MUT11	<p>Permanent acquisition required for:</p> <p>Construction of a new public rights of way along the verge of the existing Station Road</p> <p>Temporary construction compound at surface for facilitating main works at the A122 Lower Thames Crossing north portal and tunnel approach, including workers accommodation, batch plants and segment cast factory</p> <p>Utility works, including the installation or diversion of underground utilities within a multi-utility corridor</p>	
22-28	5R	<p>Permanent acquisition required for:</p> <p>Construction of a new public right of way between the improved section of FP200 and Station Road</p>	
22-40	5R, 5S and E17	<p>Permanent acquisition required for:</p> <p>Construction of a new public right of way between the improved section of FP200 and Station Road</p> <p>Construction a new permissive path between Princess Margaret Road and the new public right of way</p> <p>Implementation of environmental mitigation works to create a site for protected species, including the construction of a new bat barn structure</p>	
22-45	E16	<p>Permanent acquisition required for:</p> <p>Implementation of environmental mitigation works to create a site for protected species, including the construction of new ecological ponds</p>	
22-46	E16 and MUT11	<p>Permanent acquisition required for:</p> <p>Implementation of environmental mitigation works to create a site for protected species, including the construction of new ecological ponds</p> <p>Utility works, including the installation or diversion of underground utilities within a multi-utility corridor</p>	
22-59	5S and E17	<p>Permanent acquisition required for:</p> <p>Construction a new permissive path between Princess Margaret Road and the new public right of way</p> <p>Implementation of environmental mitigation works to create a site for protected species, including the construction of a new bat barn structure</p>	
22-72	5S and E17	<p>Permanent acquisition required for:</p> <p>Construction a new permissive path between Princess Margaret Road and the new public right of way</p> <p>Implementation of environmental mitigation works to create a site for protected species, including the construction of a new bat barn structure</p>	

Table 1: Permanent Acquisition of Land - by plot number			Summary of change (blank if no change)
Land plans plot ref.	DCO Work No(s).	Purpose for which the land is required:	
22-77	5S and E16	Permanent acquisition required for: Construction of a new permissive path between the existing footpath FP147 and Princess Margaret Road Implementation of environmental mitigation works to create a site for protected species, including the construction of new ecological ponds	
22-92	5S and E16	Permanent acquisition required for: Construction of a new permissive path between the existing footpath FP147 and Princess Margaret Road Implementation of environmental mitigation works to create a site for protected species, including the construction of new ecological ponds	
22-93	5S and E16	Permanent acquisition required for: Construction of a new permissive path between the existing footpath FP147 and Princess Margaret Road Implementation of environmental mitigation works to create a site for protected species, including the construction of new ecological ponds	
22-94	5S and E16	Permanent acquisition required for: Construction of a new permissive path between the existing footpath FP147 and Princess Margaret Road Implementation of environmental mitigation works to create a site for protected species, including the construction of new ecological ponds	
22-95	5S and E16	Permanent acquisition required for: Construction of a new permissive path adjacent to East Tilbury Battery and a new permissive path between the existing footpath FP147 and Princess Margaret Road Implementation of environmental mitigation works to create a site for protected species, including the construction of new ecological ponds	
22-96	E16	Permanent acquisition required for: Implementation of environmental mitigation works to create a site for protected species, including the construction of new ecological ponds	
22-97	E16	Permanent acquisition required for: Implementation of environmental mitigation works to create a site for protected species, including the construction of new ecological ponds	
22-98	5S and E16	Permanent acquisition required for: Construction of a new permissive path between the existing footpath FP147 and Princess Margaret Road	

Table 1: Permanent Acquisition of Land - by plot number			Summary of change (blank if no change)
Land plans plot ref.	DCO Work No(s).	Purpose for which the land is required:	
22-98 Cont'd		Implementation of environmental mitigation works to create a site for protected species, including the construction of new ecological ponds	
22-99	5S and E16	Permanent acquisition required for: Construction of a new permissive path between the existing footpath FP147 and Princess Margaret Road Implementation of environmental mitigation works to create a site for protected species, including the construction of new ecological ponds	
22-100	5S and E16	Permanent acquisition required for: Construction of a new permissive path between the existing footpath FP147 and Princess Margaret Road Implementation of environmental mitigation works to create a site for protected species, including the construction of new ecological ponds	
22-101	5S and E16	Permanent acquisition required for: Construction of a new permissive path adjacent to East Tilbury Battery Implementation of environmental mitigation works to create a site for protected species, including the construction of new ecological ponds	
22-102	5S and E16	Permanent acquisition required for: Construction of a new permissive path between the existing footpath FP147 and Princess Margaret Road Implementation of environmental mitigation works to create a site for protected species, including the construction of new ecological ponds	
22-103	5S and E16	Permanent acquisition required for: Construction of a new permissive path between the existing footpath FP147 and Princess Margaret Road Implementation of environmental mitigation works to create a site for protected species, including the construction of new ecological ponds	
22-104	5S and E16	Permanent acquisition required for: Construction of a new permissive path between the existing footpath FP147 and Princess Margaret Road Implementation of environmental mitigation works to create a site for protected species, including the construction of new ecological ponds	
22-105	5S and E16	Permanent acquisition required for: Construction of a new permissive path between the existing footpath FP147 and Princess Margaret Road Implementation of environmental mitigation works to create a site for protected species, including the construction of new ecological ponds	

Table 1: Permanent Acquisition of Land - by plot number			Summary of change (blank if no change)
Land plans plot ref.	DCO Work No(s).	Purpose for which the land is required:	
22-106	E16	Permanent acquisition required for: Implementation of environmental mitigation works to create a site for protected species, including the construction of new ecological ponds	
22-107	E16	Permanent acquisition required for: Implementation of environmental mitigation works to create a site for protected species, including the construction of new ecological ponds	
22-108	E16	Permanent acquisition required for: Implementation of environmental mitigation works to create a site for protected species, including the construction of new ecological ponds	
22-109	E16	Permanent acquisition required for: Implementation of environmental mitigation works to create a site for protected species, including the construction of new ecological ponds	
22-110	E16	Permanent acquisition required for: Implementation of environmental mitigation works to create a site for protected species, including the construction of new ecological ponds	
22-111	E16	Permanent acquisition required for: Implementation of environmental mitigation works to create a site for protected species, including the construction of new ecological ponds	
22-112	E16	Permanent acquisition required for: Implementation of environmental mitigation works to create a site for protected species, including the construction of new ecological ponds	
22-113	E16	Permanent acquisition required for: Implementation of environmental mitigation works to create a site for protected species, including the construction of new ecological ponds	
22-114	E16	Permanent acquisition required for: Implementation of environmental mitigation works to create a site for protected species, including the construction of new ecological ponds	
22-115	5T and CA5	Permanent acquisition required for: Construction of a new public rights of way along the verge of the existing Station Road Temporary construction compound at surface for facilitating main works at the A122 Lower Thames Crossing north portal and tunnel approach, including workers accommodation, batch plants and segment cast factory	

Table 1: Permanent Acquisition of Land - by plot number			Summary of change (blank if no change)
Land plans plot ref.	DCO Work No(s).	Purpose for which the land is required:	
23-51	5B, 5C, 5K, 5V, 5W, 6A, E19, FCA1, MU28, MU33, OH3, OH4 and OHT2	<p>Permanent acquisition required for:</p> <p>Construction of the new A122 Lower Thames Crossing, a new highway three-lane dual carriageway</p> <p>Construction of a new viaduct, to carry the A122 Lower Thames Crossing over existing Station Road, the Tilbury Loop Railway line and the existing BR58 Coal Road</p> <p>Modification of an existing irrigation reservoir and the diversion and modification of irrigation infrastructure, including possible provision of a new groundwater abstraction well</p> <p>Diversion of the existing public right of way BR58 Coal Road underneath the new Tilbury viaduct and construction of a new private means of access for maintenance access to the new irrigation reservoir</p> <p>Construction of a new public right of way between the new public right of way underneath the Tilbury viaduct and footpath FP61</p> <p>Implementation of environmental mitigation works to create a site for protected species</p> <p>Construction of a new flood compensation area</p> <p>Utility works, including the installation or diversion of underground utilities within a multi-utility corridor</p> <p>Overhead lines diversion works, including the removal of existing overhead lines and pylons, construction of new overhead lines and pylons and works to existing overhead lines and pylons</p>	
23-68	5B, 5F, 5J, 5N, CA5, MU27, MU30, MUT9, OH3, OH4 and TFGP1	<p>Permanent acquisition required for:</p> <p>Construction of the new A122 Lower Thames Crossing, a new highway three-lane dual carriageway</p> <p>Construction of the new operational access link private means of access roads, including</p> <ul style="list-style-type: none"> - construction a new private means of access road between the new operational junction and the northbound carriageway of the new A122 Lower Thames Crossing - construction of a new private means of access road between the operational access and the existing Station Road <p>Construction of a new drainage attenuation basin with associated drainage facilities, and a private means of access to the drainage attenuation basin</p> <p>Construction of a new watercourse diversion culvert and diversion of an existing watercourse through the culvert for the construction of the new link road between the operational access and Station Road</p> <p>Temporary construction compound at surface for facilitating main works at the A122 Lower Thames Crossing north portal and tunnel approach, including workers accommodation, batch plants and segment cast factory</p> <p>Utility works, including the installation or diversion of underground utilities within a multi-utility corridor</p> <p>Overhead lines diversion works, including the removal of existing overhead lines and pylons, construction of new overhead lines and pylons and works to existing overhead lines and pylons</p>	

Table 1: Permanent Acquisition of Land - by plot number			Summary of change (blank if no change)
Land plans plot ref.	DCO Work No(s).	Purpose for which the land is required:	
23-68 Cont'd		Installation of a high-pressure gas pipeline	
23-70	5C, MU28, MU30, MU32 and OH4	<p>Permanent acquisition required for:</p> <p>Construction of a new viaduct, to carry the A122 Lower Thames Crossing over existing Station Road, the Tilbury Loop Railway line and the existing BR58 Coal Road</p> <p>Utility works, including the installation or diversion of underground utilities within a multi-utility corridor</p> <p>Overhead lines diversion works, including the removal of existing overhead lines and pylons, construction of new overhead lines and pylons and works to existing overhead lines and pylons</p>	
23-73	5F, MU27 and MU30	<p>Permanent acquisition required for:</p> <p>Construction of the new operational access link private means of access roads, including a new private means of access road between the operational access</p> <p>Utility works, including the installation or diversion of underground utilities within a multi-utility corridor</p>	
23-74	5C, 5F, MU27 and MU30	<p>Permanent acquisition required for:</p> <p>Construction of a new viaduct, to carry the A122 Lower Thames Crossing over existing Station Road, the Tilbury Loop Railway line and the existing BR58 Coal Road</p> <p>Construction of the new operational access link private means of access roads, including a new private means of access road between the operational access</p> <p>Utility works, including the installation or diversion of underground utilities within a multi-utility corridor</p>	
23-75	5C and MU30	<p>Permanent acquisition required for:</p> <p>Construction of a new viaduct, to carry the A122 Lower Thames Crossing over existing Station Road, the Tilbury Loop Railway line and the existing BR58 Coal Road</p> <p>Utility works, including the installation or diversion of underground utilities within a multi-utility corridor</p>	
23-77	5B and 5C	<p>Permanent acquisition required for:</p> <p>Construction of the new A122 Lower Thames Crossing, a new highway three-lane dual carriageway</p> <p>Construction of a new viaduct, to carry the A122 Lower Thames Crossing over existing Station Road, the Tilbury Loop Railway line and the existing BR58 Coal Road</p>	

Table 1: Permanent Acquisition of Land - by plot number			Summary of change (blank if no change)
Land plans plot ref.	DCO Work No(s).	Purpose for which the land is required:	
23-78	5B, 5C, MU28, MU30 and MU32	Permanent acquisition required for: Construction of the new A122 Lower Thames Crossing, a new highway three-lane dual carriageway Construction of a new viaduct, to carry the A122 Lower Thames Crossing over existing Station Road, the Tilbury Loop Railway line and the existing BR58 Coal Road Utility works, including the installation or diversion of underground utilities within a multi-utility corridor	
23-79	5W	Permanent acquisition required for: Construction of a new public right of way between the new public right of way underneath the Tilbury viaduct and footpath FP61	
23-80	5B, 5C, MU27 and MU30	Permanent acquisition required for: Construction of the new A122 Lower Thames Crossing, a new highway three-lane dual carriageway Construction of a new viaduct, to carry the A122 Lower Thames Crossing over existing Station Road, the Tilbury Loop Railway line and the existing BR58 Coal Road Utility works, including the installation or diversion of underground utilities within a multi-utility corridor	
23-81	MU33	Permanent acquisition required for: Utility works, including the installation or diversion of underground utilities within a multi-utility corridor and the installation of a new electrical substation	
23-82	5B, MU27, MU30, OH3 and TFGP1	Permanent acquisition required for: Construction of the new A122 Lower Thames Crossing, a new highway three-lane dual carriageway Utility works, including the installation or diversion of underground utilities within a multi-utility corridor Overhead lines diversion works, including the removal of existing overhead lines and pylons, construction of new overhead lines and pylons and works to existing overhead lines and pylons Installation of a high-pressure gas pipeline	
23-83	5B, 5C, MU27 and MU30	Permanent acquisition required for: Construction of the new A122 Lower Thames Crossing, a new highway three-lane dual carriageway Construction of a new viaduct, to carry the A122 Lower Thames Crossing over existing Station Road, the Tilbury Loop Railway line and the existing BR58 Coal Road Utility works, including the installation or diversion of underground utilities within a multi-utility corridor	

Table 1: Permanent Acquisition of Land - by plot number			Summary of change (blank if no change)
Land plans plot ref.	DCO Work No(s).	Purpose for which the land is required:	
23-84	5B, MU27, MU30, OH3 and TFGP1	Permanent acquisition required for: Construction of the new A122 Lower Thames Crossing, a new highway three-lane dual carriageway Utility works, including the installation or diversion of underground utilities within a multi-utility corridor Overhead lines diversion works, including the removal of existing overhead lines and pylons, construction of new overhead lines and pylons and works to existing overhead lines and pylons Installation of a high-pressure gas pipeline	
23-85	5B, 5C, MU27, MU30 and OH3	Permanent acquisition required for: Construction of the new A122 Lower Thames Crossing, a new highway three-lane dual carriageway Construction of a new viaduct, to carry the A122 Lower Thames Crossing over existing Station Road, the Tilbury Loop Railway line and the existing BR58 Coal Road Utility works, including the installation or diversion of underground utilities within a multi-utility corridor Overhead lines diversion works, including the removal of existing overhead lines and pylons, construction of new overhead lines and pylons and works to existing overhead lines and pylons	
23-86	5B, 5C, E14, MU27, MU30, OH3, OSC5 and TFGP1	Permanent acquisition required for: Construction of the new A122 Lower Thames Crossing, a new highway three-lane dual carriageway Construction of a new viaduct, to carry the A122 Lower Thames Crossing over existing Station Road, the Tilbury Loop Railway line and the existing BR58 Coal Road Implementation of environmental mitigation works to create a site for protected species Utility works, including the installation or diversion of underground utilities within a multi-utility corridor Overhead lines diversion works, including the removal of existing overhead lines and pylons, construction of new overhead lines and pylons and works to existing overhead lines and pylons Implementation of new replacement land, including the implementation of a new recreational site with the establishment of a sculptural landscape moulding, landforms and associated landscape Installation of a high-pressure gas pipeline	
23-87	5W, MU28 and OH3	Permanent acquisition required for: Construction of a new public right of way between the new public right of way underneath the Tilbury viaduct and footpath FP61	

Table 1: Permanent Acquisition of Land - by plot number			Summary of change (blank if no change)
Land plans plot ref.	DCO Work No(s).	Purpose for which the land is required:	
23-87 Cont'd		Utility works, including the installation or diversion of underground utilities within a multi-utility corridor Overhead lines diversion works, including the removal of existing overhead lines and pylons, construction of new overhead lines and pylons and works to existing overhead lines and pylons	
23-89	5W, MU28 and OH3	Permanent acquisition required for: Construction of a new public right of way between the new public right of way underneath the Tilbury viaduct and footpath FP61 Utility works, including the installation or diversion of underground utilities within a multi-utility corridor Overhead lines diversion works, including the removal of existing overhead lines and pylons, construction of new overhead lines and pylons and works to existing overhead lines and pylons	
23-92	5C and MU30	Permanent acquisition required for: Construction of a new viaduct, to carry the A122 Lower Thames Crossing over existing Station Road, the Tilbury Loop Railway line and the existing BR58 Coal Road Utility works, including the installation or diversion of underground utilities within a multi-utility corridor	
23-93	5B, 5C, MU27, MU30 and OH3	Permanent acquisition required for: Construction of the new A122 Lower Thames Crossing, a new highway three-lane dual carriageway Construction of a new viaduct, to carry the A122 Lower Thames Crossing over existing Station Road, the Tilbury Loop Railway line and the existing BR58 Coal Road Utility works, including the installation or diversion of underground utilities within a multi-utility corridor Overhead lines diversion works, including the removal of existing overhead lines and pylons, construction of new overhead lines and pylons and works to existing overhead lines and pylons	
23-94	5B, 5C, MU30 and OH3	Permanent acquisition required for: Construction of the new A122 Lower Thames Crossing, a new highway three-lane dual carriageway Construction of a new viaduct, to carry the A122 Lower Thames Crossing over existing Station Road, the Tilbury Loop Railway line and the existing BR58 Coal Road Utility works, including the installation or diversion of underground utilities within a multi-utility corridor Overhead lines diversion works, including the removal of existing overhead lines and pylons, construction of new overhead lines and pylons and works to existing overhead lines and pylons	

Table 1: Permanent Acquisition of Land - by plot number			Summary of change (blank if no change)
Land plans plot ref.	DCO Work No(s).	Purpose for which the land is required:	
23-106	5B, 5F, 5U, CA5, E14, MU27, OSC5 and TFGP1	<p>Permanent acquisition required for:</p> <p>Construction of the new A122 Lower Thames Crossing, a new highway three-lane dual carriageway</p> <p>Construction of the new operational access link private means of access roads, including</p> <ul style="list-style-type: none"> - construction a new private means of access road between the new operational junction and the northbound carriageway of the new A122 Lower Thames Crossing - construction of a new private means of access road between the southbound carriageway of the new A122 Lower Thames Crossing and the new operational access <p>Construction of a new public rights of way along the existing footpath FP200</p> <p>Temporary construction compound at surface for facilitating main works at the A122 Lower Thames Crossing north portal and tunnel approach, including workers accommodation, batch plants and segment cast factory</p> <p>Implementation of environmental mitigation works to create a site for protected species</p> <p>Utility works, including the installation or diversion of underground utilities within a multi-utility corridor</p> <p>Implementation of new replacement land, including the implementation of a new recreational site with the establishment of a sculptural landscape moulding, landforms and associated landscape</p> <p>Installation of a high-pressure gas pipeline</p>	
23-113	5B, 5F, 5U, CA5, E14, MU27 and OSC5	<p>Permanent acquisition required for:</p> <p>Construction of the new A122 Lower Thames Crossing, a new highway three-lane dual carriageway</p> <p>Construction of the new operational access link private means of access roads, including a new private means of access road between the southbound carriageway of the new A122 Lower Thames Crossing and the new operational access</p> <p>Construction of a new public rights of way along the existing footpath FP200</p> <p>Temporary construction compound at surface for facilitating main works at the A122 Lower Thames Crossing north portal and tunnel approach, including workers accommodation, batch plants and segment cast factory</p> <p>Implementation of environmental mitigation works to create a site for protected species</p> <p>Utility works, including the installation or diversion of underground utilities within a multi-utility corridor</p> <p>Implementation of new replacement land, including the implementation of a new recreational site with the establishment of a sculptural landscape moulding, landforms and associated landscape</p>	

Table 1: Permanent Acquisition of Land - by plot number			Summary of change (blank if no change)
Land plans plot ref.	DCO Work No(s).	Purpose for which the land is required:	
23-117	5U, CA5, E14, MU27 and OSC5	<p>Permanent acquisition required for:</p> <p>Construction of a new public rights of way along the existing footpath FP200</p> <p>Temporary construction compound at surface for facilitating main works at the A122 Lower Thames Crossing north portal and tunnel approach, including workers accommodation, batch plants and segment cast factory</p> <p>Implementation of environmental mitigation works to create a site for protected species</p> <p>Utility works, including the installation or diversion of underground utilities within a multi-utility corridor</p> <p>Implementation of new replacement land, including the implementation of a new recreational site with the establishment of a sculptural landscape moulding, landforms and associated landscape, and the implementation of new common land at Tilbury Green</p>	
23-118	5U, CA5, E14, MUT6 and OSC5	<p>Permanent acquisition required for:</p> <p>Construction of a new public rights of way along the existing footpath FP200</p> <p>Temporary construction compound at surface for facilitating main works at the A122 Lower Thames Crossing north portal and tunnel approach, including workers accommodation, batch plants and segment cast factory</p> <p>Implementation of environmental mitigation works to create a site for protected species</p> <p>Utility works, including the installation or diversion of underground utilities within a multi-utility corridor</p> <p>Implementation of new replacement land, including the implementation of a new recreational site with the establishment of a sculptural landscape moulding, landforms and associated landscape</p>	
23-144	CA5	<p>Permanent acquisition required for:</p> <p>Permanent acquisition of properties within the compound at the A122 Lower Thames Crossing north portal and tunnel approach of the Lower Thames Crossing</p>	
23-145	CA5	<p>Permanent acquisition required for:</p> <p>Permanent acquisition of properties within the compound at the A122 Lower Thames Crossing north portal and tunnel approach of the Lower Thames Crossing</p>	
23-147	CA5	<p>Permanent acquisition required for:</p> <p>Permanent acquisition of properties within the compound at the A122 Lower Thames Crossing north portal and tunnel approach of the Lower Thames Crossing</p>	
23-156	5R, 5U, E14 and OSC5	<p>Permanent acquisition required for:</p> <p>Construction of a new public right of way between Coalhouse Fort and FP200</p> <p>Construction of a new public rights of way from Station Road to the existing footpath FP200</p>	

Table 1: Permanent Acquisition of Land - by plot number			Summary of change (blank if no change)
Land plans plot ref.	DCO Work No(s).	Purpose for which the land is required:	
23-156 Cont'd		Implementation of environmental mitigation works to create a site for protected species Implementation of new replacement land, including the implementation of a new recreational site with the establishment of a sculptural landscape moulding, landforms and associated landscape	
23-158	5R, 5U, E14 and OSC5	Permanent acquisition required for: Construction of a new public right of way between Coalhouse Fort and FP200 Construction of a new public rights of way along the existing footpath FP200 Implementation of environmental mitigation works to create a site for protected species Implementation of new replacement land, including the implementation of a new recreational site with the establishment of a sculptural landscape moulding, landforms and associated landscape	
23-172	5T, CA5 and MUT6	Permanent acquisition required for: Construction of a new public rights of way along the verge of the existing Station Road Temporary construction compound at surface for facilitating main works at the A122 Lower Thames Crossing north portal and tunnel approach, including workers accommodation, batch plants and segment cast factory Utility works, including the installation or diversion of underground utilities within a multi-utility corridor	
23-173	5T, CA5, MUT10 and MUT6	Permanent acquisition required for: Construction of a new public rights of way along the verge of the existing Station Road Temporary construction compound at surface for facilitating main works at the A122 Lower Thames Crossing north portal and tunnel approach, including workers accommodation, batch plants and segment cast factory Utility works, including the installation or diversion of underground utilities within a multi-utility corridor	
24-02	6B and MU35	Permanent acquisition required for: Construction of a new public right of way along the verge of the new Muckingford Road and the existing Linford Road Utility works, including the installation or diversion of underground utilities within a multi-utility corridor	
24-04	6B and MU35	Permanent acquisition required for: Construction of a new public right of way along the verge of the new Muckingford Road and the existing Linford Road Utility works, including the installation or diversion of underground utilities within a multi-utility corridor	

Table 1: Permanent Acquisition of Land - by plot number			Summary of change (blank if no change)
Land plans plot ref.	DCO Work No(s).	Purpose for which the land is required:	
24-10	6B	Permanent acquisition required for: Construction of a new public right of way along the verge of the new Muckingford Road and the existing Linford Road	
24-11	6B and MU35	Permanent acquisition required for: Construction of a new public right of way along the verge of the new Muckingford Road and the existing Linford Road Utility works, including the installation or diversion of underground utilities within a multi-utility corridor	
24-13	6B	Permanent acquisition required for: Construction of a new public right of way along the verge of the new Muckingford Road and the existing Linford Road	
24-14	6B	Permanent acquisition required for: Construction of a new public right of way along the verge of the new Muckingford Road and the existing Linford Road	
24-15	6B	Permanent acquisition required for: Construction of a new public right of way along the verge of the new Muckingford Road and the existing Linford Road	
24-16	6B	Permanent acquisition required for: Construction of a section of the new realigned Muckingford Road over the new A122 Lower Thames Crossing, including - construction of a new road, with a single carriageway in both directions - construction of a new public right of way along the verge of the new Muckingford Road and the existing Linford Road	
24-18	6B, MU35 and MU36	Permanent acquisition required for: Construction of a section of the new realigned Muckingford Road over the new A122 Lower Thames Crossing, including - construction of a new road, with a single carriageway in both directions - construction of a new public right of way along the verge of the new Muckingford Road and the existing Linford Road Utility works, including the installation or diversion of underground utilities within a multi-utility corridor	
24-19	6B and MU35	Permanent acquisition required for: Construction of a section of the new realigned Muckingford Road over the new A122 Lower Thames Crossing, including - construction of a new road, with a single carriageway in both directions - construction of a new public right of way along the verge of the new Muckingford Road and the existing Linford Road	

Table 1: Permanent Acquisition of Land - by plot number			Summary of change (blank if no change)
Land plans plot ref.	DCO Work No(s).	Purpose for which the land is required:	
24-19 Cont'd		Utility works, including the installation or diversion of underground utilities within a multi-utility corridor	
24-20	6B, MU35 and MU36	<p>Permanent acquisition required for:</p> <p>Construction of a section of the new realigned Muckingford Road over the new A122 Lower Thames Crossing, including</p> <ul style="list-style-type: none"> - construction of a new road, with a single carriageway in both directions - construction of a new public right of way along the verge of the new Muckingford Road and the existing Linford Road <p>Utility works, including the installation or diversion of underground utilities within a multi-utility corridor</p>	
24-21	6B	<p>Permanent acquisition required for:</p> <p>Construction of a section of the new realigned Muckingford Road over the new A122 Lower Thames Crossing, including</p> <ul style="list-style-type: none"> - construction of a new road, with a single carriageway in both directions - construction of a new public right of way along the verge of the new Muckingford Road and the existing Linford Road 	
24-33	6B and MU35	<p>Permanent acquisition required for:</p> <p>Construction of a section of the new realigned Muckingford Road over the new A122 Lower Thames Crossing, including</p> <ul style="list-style-type: none"> - construction of a new road, with a single carriageway in both directions - construction of a new public right of way along the verge of the new Muckingford Road and the existing Linford Road <p>Utility works, including the installation or diversion of underground utilities within a multi-utility corridor</p>	
24-35	6B and MU35	<p>Permanent acquisition required for:</p> <p>Construction of a section of the new realigned Muckingford Road over the new A122 Lower Thames Crossing, including</p> <ul style="list-style-type: none"> - construction of a new road, with a single carriageway in both directions - construction of a new public right of way along the verge of the new Muckingford Road and the existing Linford Road <p>Utility works, including the installation or diversion of underground utilities within a multi-utility corridor</p>	
24-36	6B and MU35	<p>Permanent acquisition required for:</p> <p>Construction of a section of the new realigned Muckingford Road over the new A122 Lower Thames Crossing, including</p> <ul style="list-style-type: none"> - construction of a new road, with a single carriageway in both directions - construction of a new public right of way along the verge of the new Muckingford Road and the existing Linford Road <p>Utility works, including the installation or diversion of underground utilities within a multi-utility corridor</p>	

Table 1: Permanent Acquisition of Land - by plot number			Summary of change (blank if no change)
Land plans plot ref.	DCO Work No(s).	Purpose for which the land is required:	
24-37	6B and MU35	<p>Permanent acquisition required for:</p> <p>Construction of a section of the new realigned Muckingford Road over the new A122 Lower Thames Crossing, including</p> <ul style="list-style-type: none"> - construction of a new road, with a single carriageway in both directions - construction of a new public right of way along the verge of the new Muckingford Road and the existing Linford Road <p>Utility works, including the installation or diversion of underground utilities within a multi-utility corridor</p>	
24-38	6B and MU35	<p>Permanent acquisition required for:</p> <p>Construction of a section of the new realigned Muckingford Road over the new A122 Lower Thames Crossing, including</p> <ul style="list-style-type: none"> - construction of a new road, with a single carriageway in both directions - construction of a new public right of way along the verge of the new Muckingford Road and the existing Linford Road <p>Utility works, including the installation or diversion of underground utilities within a multi-utility corridor</p>	
24-39	6B and MU35	<p>Permanent acquisition required for:</p> <p>Construction of a section of the new realigned Muckingford Road over the new A122 Lower Thames Crossing, including</p> <ul style="list-style-type: none"> - construction of a new road, with a single carriageway in both directions - construction of a new public right of way along the verge of the new Muckingford Road and the existing Linford Road <p>Utility works, including the installation or diversion of underground utilities within a multi-utility corridor</p>	
24-40	6A, 6C and OH5	<p>Permanent acquisition required for:</p> <p>Construction of the new A122 Lower Thames Crossing, a new highway three-lane dual carriageway</p> <p>Construction of a new private means of access from the new realigned Hoford Road to the existing drainage pond</p> <p>Overhead lines diversion works, including the removal of existing overhead lines and pylons, construction of new overhead lines and pylons and works to existing overhead lines and pylons</p>	
24-41	6B, MU35 and MU36	<p>Permanent acquisition required for:</p> <p>Construction of a section of the new realigned Muckingford Road over the new A122 Lower Thames Crossing, including</p> <ul style="list-style-type: none"> - construction of a new road, with a single carriageway in both directions - construction of a new public right of way along the verge of the new Muckingford Road and the existing Linford Road <p>Utility works, including the installation or diversion of underground utilities within a multi-utility corridor</p>	

Table 1: Permanent Acquisition of Land - by plot number			Summary of change (blank if no change)
Land plans plot ref.	DCO Work No(s).	Purpose for which the land is required:	
24-44	6B and MU36	<p>Permanent acquisition required for:</p> <p>Construction of a section of the new realigned Muckingford Road over the new A122 Lower Thames Crossing, including</p> <ul style="list-style-type: none"> - construction of a new road, with a single carriageway in both directions - construction of a new public right of way along the verge of the new Muckingford Road and the existing Linford Road <p>Utility works, including the installation or diversion of underground utilities within a multi-utility corridor</p>	
24-50	6B and MU36	<p>Permanent acquisition required for:</p> <p>Construction of a section of the new realigned Muckingford Road over the new A122 Lower Thames Crossing, including</p> <ul style="list-style-type: none"> - construction of a new road, with a single carriageway in both directions - construction of a new public right of way along the verge of the new Muckingford Road and the existing Linford Road <p>Utility works, including the installation or diversion of underground utilities within a multi-utility corridor</p>	
24-51	6B, MU34, MU35, MU36 and OH5	<p>Permanent acquisition required for:</p> <p>Construction of a section of the new realigned Muckingford Road over the new A122 Lower Thames Crossing, including</p> <ul style="list-style-type: none"> - construction of a new road, with a single carriageway in both directions - construction of a new local side road - construction of a new public right of way along the verge of the new Muckingford Road and the existing Linford Road <p>Utility works, including the installation or diversion of underground utilities within a multi-utility corridor</p> <p>Overhead lines diversion works, including the removal of existing overhead lines and pylons, construction of new overhead lines and pylons and works to existing overhead lines and pylons</p>	
24-52	6B	<p>Permanent acquisition required for:</p> <p>Construction of a section of the new realigned Muckingford Road over the new A122 Lower Thames Crossing, including</p> <ul style="list-style-type: none"> - construction of a new road, with a single carriageway in both directions - construction of a new public right of way along the verge of the new Muckingford Road and the existing Linford Road 	
24-54	6B and MU35	<p>Permanent acquisition required for:</p> <p>Construction of a section of the new realigned Muckingford Road over the new A122 Lower Thames Crossing, including</p> <ul style="list-style-type: none"> - construction of a new road, with a single carriageway in both directions - construction of a new public right of way along the verge of the new Muckingford Road and the existing Linford Road <p>Utility works, including the installation or diversion of underground utilities within a multi-utility corridor</p>	

Table 1: Permanent Acquisition of Land - by plot number			Summary of change (blank if no change)
Land plans plot ref.	DCO Work No(s).	Purpose for which the land is required:	
24-55	6B, MU34, MU35, MU36 and OH5	<p>Permanent acquisition required for:</p> <p>Construction of a section of the new realigned Muckingford Road over the new A122 Lower Thames Crossing, including</p> <ul style="list-style-type: none"> - construction of a new road, with a single carriageway in both directions - construction of a new local side road - construction of a new public right of way along the verge of the new Muckingford Road and the existing Linford Road <p>Utility works, including the installation or diversion of underground utilities within a multi-utility corridor</p> <p>Overhead lines diversion works, including the removal of existing overhead lines and pylons, construction of new overhead lines and pylons and works to existing overhead lines and pylons</p>	
24-57	6B, MU35 and MU36	<p>Permanent acquisition required for:</p> <p>Construction of a section of the new realigned Muckingford Road over the new A122 Lower Thames Crossing, including</p> <ul style="list-style-type: none"> - construction of a new road, with a single carriageway in both directions - construction of a new public right of way along the verge of the new Muckingford Road and the existing Linford Road <p>Utility works, including the installation or diversion of underground utilities within a multi-utility corridor</p>	
24-58	6B and MU35	<p>Permanent acquisition required for:</p> <p>Construction of a section of the new realigned Muckingford Road over the new A122 Lower Thames Crossing, including</p> <ul style="list-style-type: none"> - construction of a new road, with a single carriageway in both directions - construction of a new public right of way along the verge of the new Muckingford Road and the existing Linford Road <p>Utility works, including the installation or diversion of underground utilities within a multi-utility corridor</p>	
24-60	6B, MU35 and MU36	<p>Permanent acquisition required for:</p> <p>Construction of a section of the new realigned Muckingford Road over the new A122 Lower Thames Crossing, including</p> <ul style="list-style-type: none"> - construction of a new road, with a single carriageway in both directions - construction of a new local side road - construction of a new public right of way along the verge of the new Muckingford Road and the existing Linford Road <p>Utility works, including the installation or diversion of underground utilities within a multi-utility corridor</p>	

Table 1: Permanent Acquisition of Land - by plot number			Summary of change (blank if no change)
Land plans plot ref.	DCO Work No(s).	Purpose for which the land is required:	
24-61	6B, MU35 and MU36	<p>Permanent acquisition required for:</p> <p>Construction of a section of the new realigned Muckingford Road over the new A122 Lower Thames Crossing, including</p> <ul style="list-style-type: none"> - construction of a new road, with a single carriageway in both directions - construction of a new local side road - construction of a new public right of way along the verge of the new Muckingford Road and the existing Linford Road <p>Utility works, including the installation or diversion of underground utilities within a multi-utility corridor</p>	
24-64	6A, 6C, 6E, 6F, MU36 and OH5	<p>Permanent acquisition required for:</p> <p>Construction of the new A122 Lower Thames Crossing, a new highway three-lane dual carriageway</p> <p>Construction of a new private means of access from the new realigned Hoford Road to the existing drainage pond</p> <p>Construction of a private means of access from the new local side road off the realigned Muckingford Road, to the drainage attenuation pond</p> <p>Construction of a new watercourse diversion culvert and diversion of the watercourse through the culvert.</p> <p>Utility works, including the installation or diversion of underground utilities within a multi-utility corridor</p> <p>Overhead lines diversion works, including the removal of existing overhead lines and pylons, construction of new overhead lines and pylons and works to existing overhead lines and pylons</p>	
24-65	6A, 6C, 6E, 6F, 6K, MU36 and OH5	<p>Permanent acquisition required for:</p> <p>Construction of the new A122 Lower Thames Crossing, a new highway three-lane dual carriageway</p> <p>Construction of a new private means of access from the new realigned Hoford Road to the existing drainage pond</p> <p>Construction of a private means of access from the new local side road off the realigned Muckingford Road, to the drainage attenuation pond</p> <p>Construction of a new watercourse diversion culvert and diversion of the watercourse through the culvert.</p> <p>Re-modelling of an existing pond</p> <p>Utility works, including the installation or diversion of underground utilities within a multi-utility corridor</p> <p>Overhead lines diversion works, including the removal of existing overhead lines and pylons, construction of new overhead lines and pylons and works to existing overhead lines and pylons</p>	

Table 1: Permanent Acquisition of Land - by plot number			Summary of change (blank if no change)
Land plans plot ref.	DCO Work No(s).	Purpose for which the land is required:	
24-66	6C and OH5	Permanent acquisition required for: Construction of a new private means of access from the new realigned Hoford Road to the existing drainage pond Overhead lines diversion works, including the removal of existing overhead lines and pylons, construction of new overhead lines and pylons and works to existing overhead lines and pylons	
24-70	6A and OH5	Permanent acquisition required for: Construction of the new A122 Lower Thames Crossing, a new highway three-lane dual carriageway Overhead lines diversion works, including the removal of existing overhead lines and pylons, construction of new overhead lines and pylons and works to existing overhead lines and pylons	
24-72	6B and MU36	Permanent acquisition required for: Construction of a new local side road from the new Muckingford Road Utility works, including the installation or diversion of underground utilities within a multi-utility corridor	
24-73	6A, 6E, 6J, MU34, MU36, OH5 and OHT2	Permanent acquisition required for: Construction of the new A122 Lower Thames Crossing, a new highway three-lane dual carriageway Construction of a private means of access from the new A122 Lower Thames Crossing to the drainage attenuation pond Construction of a new culvert and diversion of the watercourse through the culvert. Utility works, including the installation or diversion of underground utilities within a multi-utility corridor Overhead lines diversion works, including the removal of existing overhead lines and pylons, construction of new overhead lines and pylons and works to existing overhead lines and pylons	
24-75	6A, 6E, 6J, MU34, MU36, OH5 and OHT2	Permanent acquisition required for: Construction of the new A122 Lower Thames Crossing, a new highway three-lane dual carriageway Construction of a new drainage attenuation pond with associated drainage facilities, including a private means of access from the new local side road off the realigned Muckingford Road, to the drainage attenuation pond, and a new private means of access from the new A122 Lower Thames Crossing to the drainage attenuation pond Construction of a new culvert and diversion of the watercourse through the culvert. Utility works, including the installation or diversion of underground utilities within a multi-utility corridor	

Table 1: Permanent Acquisition of Land - by plot number			Summary of change (blank if no change)
Land plans plot ref.	DCO Work No(s).	Purpose for which the land is required:	
24-75 Cont'd		Utility works, including the installation or diversion of underground utilities within a multi-utility corridor and the installation of a new electrical substation Overhead lines diversion works, including the removal of existing overhead lines and pylons, construction of new overhead lines and pylons and works to existing overhead lines and pylons	
24-76	6B, MU34, MU35, MU36 and OH5	Permanent acquisition required for: Construction of a section of the new realigned Muckingford Road over the new A122 Lower Thames Crossing, including - construction of a new road, with a single carriageway in both directions - construction of a new public right of way along the verge of the new Muckingford Road and the existing Linford Road Utility works, including the installation or diversion of underground utilities within a multi-utility corridor Overhead lines diversion works, including the removal of existing overhead lines and pylons, construction of new overhead lines and pylons and works to existing overhead lines and pylons	
24-77	6A, 6E, 6J, MU36, OH5 and OHT2	Permanent acquisition required for: Construction of the new A122 Lower Thames Crossing, a new highway three-lane dual carriageway Construction of a private means of access from the new A122 Lower Thames Crossing to the drainage attenuation pond Construction of a new culvert and diversion of the watercourse through the culvert. Utility works, including the installation or diversion of underground utilities within a multi-utility corridor Overhead lines diversion works, including the removal of existing overhead lines and pylons, construction of new overhead lines and pylons and works to existing overhead lines and pylons	
24-78	6B, MU34, MU35, MU36 and OH5	Permanent acquisition required for: Construction of a section of the new realigned Muckingford Road over the new A122 Lower Thames Crossing, including - construction of a new road, with a single carriageway in both directions - construction of a new public right of way along the verge of the new Muckingford Road and the existing Linford Road Utility works, including the installation or diversion of underground utilities within a multi-utility corridor Overhead lines diversion works, including the removal of existing overhead lines and pylons, construction of new overhead lines and pylons and works to existing overhead lines and pylons	
24-79	5W, 6A, 6B, 6E, 6I, 6J, E19, MU34, MU35, MU36, OH4 and OHT2	Permanent acquisition required for: Construction of a new public right of way between the new public right of way underneath the Tilbury viaduct and footpath FP61	

Table 1: Permanent Acquisition of Land - by plot number			Summary of change (blank if no change)
Land plans plot ref.	DCO Work No(s).	Purpose for which the land is required:	
24-79 Cont'd		<p>Construction of the new A122 Lower Thames Crossing, a new highway three-lane dual carriageway</p> <p>Construction of a section of the new realigned Muckingford Road over the new A122 Lower Thames Crossing, including</p> <ul style="list-style-type: none"> - construction of a new bridge to carry the realigned Muckingford Road over the new A122 Lower Thames Crossing - construction of a new road, with a single carriageway in both directions - construction of a new public right of way along the verge of the new Muckingford Road and the existing Linford Road <p>Construction of a private means of access from the new A122 Lower Thames Crossing to the drainage attenuation pond</p> <p>Construction of a new culvert and diversion of the watercourse through the culvert.</p> <p>Implementation of environmental mitigation works to create a site for protected species</p> <p>Utility works, including the installation or diversion of underground utilities within a multi-utility corridor</p> <p>Overhead lines diversion works, including the removal of existing overhead lines and pylons, construction of new overhead lines and pylons and works to existing overhead lines and pylons</p>	
24-85	6E and MU36	<p>Permanent acquisition required for:</p> <p>Construction of a new drainage attenuation pond with associated drainage facilities</p> <p>Utility works, including the installation or diversion of underground utilities within a multi-utility corridor</p>	
24-86	6E, MU36, OH4 and OHT2	<p>Permanent acquisition required for:</p> <p>Construction of a new drainage attenuation pond with associated drainage facilities</p> <p>Utility works, including the installation or diversion of underground utilities within a multi-utility corridor</p> <p>Overhead lines diversion works, including the removal of existing overhead lines and pylons, construction of new overhead lines and pylons and works to existing overhead lines and pylons</p>	
24-87	6E and MU36	<p>Permanent acquisition required for:</p> <p>Construction of a new drainage attenuation pond with associated drainage facilities</p> <p>Utility works, including the installation or diversion of underground utilities within a multi-utility corridor</p>	
24-88	6E and MU36	<p>Permanent acquisition required for:</p> <p>Construction of a new drainage attenuation pond with associated drainage facilities</p>	

Table 1: Permanent Acquisition of Land - by plot number			Summary of change (blank if no change)
Land plans plot ref.	DCO Work No(s).	Purpose for which the land is required:	
24-88 Cont'd		Utility works, including the installation or diversion of underground utilities within a multi-utility corridor	
24-89	6E, MU36, OH4 and OHT2	Permanent acquisition required for: Construction of a new drainage attenuation pond with associated drainage facilities Utility works, including the installation or diversion of underground utilities within a multi-utility corridor Overhead lines diversion works, including the removal of existing overhead lines and pylons, construction of new overhead lines and pylons and works to existing overhead lines and pylons	
24-94	6E, MU36, OH4 and OHT2	Permanent acquisition required for: Construction of a new drainage attenuation pond with associated drainage facilities Utility works, including the installation or diversion of underground utilities within a multi-utility corridor Overhead lines diversion works, including the removal of existing overhead lines and pylons, construction of new overhead lines and pylons and works to existing overhead lines and pylons	
24-97	6B, 6E, MU36 and OHT2	Permanent acquisition required for: Construction of a new local side road, with a single carriageway, from the new Muckingford Road Construction of a private means of access from the new A122 Lower Thames Crossing to the drainage attenuation pond Utility works, including the installation or diversion of underground utilities within a multi-utility corridor Overhead lines diversion works, including the removal of existing overhead lines and pylons, construction of new overhead lines and pylons and works to existing overhead lines and pylons	
24-101	6E, MU36 and OHT2	Permanent acquisition required for: Construction of a private means of access from the new A122 Lower Thames Crossing to the drainage attenuation pond Utility works, including the installation or diversion of underground utilities within a multi-utility corridor Overhead lines diversion works, including the removal of existing overhead lines and pylons, construction of new overhead lines and pylons and works to existing overhead lines and pylons	
24-102	6B, 6E, MU36 and OHT2	Permanent acquisition required for: Construction of a new local side road, with a single carriageway, from the new Muckingford Road Construction of a private means of access from the new A122 Lower Thames Crossing to the drainage attenuation pond	

Table 1: Permanent Acquisition of Land - by plot number			Summary of change (blank if no change)
Land plans plot ref.	DCO Work No(s).	Purpose for which the land is required:	
24-102 Cont'd		Utility works, including the installation or diversion of underground utilities within a multi-utility corridor Overhead lines diversion works, including the removal of existing overhead lines and pylons, construction of new overhead lines and pylons and works to existing overhead lines and pylons	
24-104	6E and OHT2	Permanent acquisition required for: Construction of a private means of access from the new A122 Lower Thames Crossing to the drainage attenuation pond Overhead lines diversion works, including the removal of existing overhead lines and pylons, construction of new overhead lines and pylons and works to existing overhead lines and pylons	
24-106	6B, MU36, OH4 and OHT2	Permanent acquisition required for: Construction of a new local side road, with a single carriageway, from the new Muckingford Road Utility works, including the installation or diversion of underground utilities within a multi-utility corridor Overhead lines diversion works, including the removal of existing overhead lines and pylons, construction of new overhead lines and pylons and works to existing overhead lines and pylons	
24-107	6B, 6E, MU34, MU35, OH4 and OHT2	Permanent acquisition required for: Construction of a section of the new realigned Muckingford Road over the new A122 Lower Thames Crossing, including - construction of a new road, with a single carriageway in both directions - construction of a new local side road, with a single carriageway - construction of a new public right of way along the verge of the new Muckingford Road and the existing Linford Road Construction of a private means of access from the new A122 Lower Thames Crossing to the drainage attenuation pond Utility works, including the installation or diversion of underground utilities within a multi-utility corridor Overhead lines diversion works, including the removal of existing overhead lines and pylons, construction of new overhead lines and pylons and works to existing overhead lines and pylons	
24-108	6B, MU36, OH4 and OHT2	Permanent acquisition required for: Construction of a new local side road, with a single carriageway, from the new Muckingford Road Utility works, including the installation or diversion of underground utilities within a multi-utility corridor Overhead lines diversion works, including the removal of existing overhead lines and pylons, construction of new overhead lines and pylons and works to existing overhead lines and pylons	

Table 1: Permanent Acquisition of Land - by plot number			Summary of change (blank if no change)
Land plans plot ref.	DCO Work No(s).	Purpose for which the land is required:	
24-110	6B, MU36 and OH4	Permanent acquisition required for: Construction of a new local side road, with a single carriageway, from the new Muckingford Road Utility works, including the installation or diversion of underground utilities within a multi-utility corridor Overhead lines diversion works, including the removal of existing overhead lines and pylons, construction of new overhead lines and pylons and works to existing overhead lines and pylons	
24-111	E19, MU34 and OH4	Permanent acquisition required for: Implementation of environmental mitigation works to create a site for protected species Utility works, including the installation or diversion of underground utilities within a multi-utility corridor Overhead lines diversion works, including the removal of existing overhead lines and pylons, construction of new overhead lines and pylons and works to existing overhead lines and pylons	
24-114	6B, MU36, OH4 and OHT3	Permanent acquisition required for: Construction of a new local side road, with a single carriageway, from the new Muckingford Road Utility works, including the installation or diversion of underground utilities within a multi-utility corridor Overhead lines diversion works, including the removal of existing overhead lines and pylons, construction of new overhead lines and pylons and works to existing overhead lines and pylons	
24-115	6B, MU36, OH4 and OHT3	Permanent acquisition required for: Construction of a new local side road, with a single carriageway, from the new Muckingford Road Utility works, including the installation or diversion of underground utilities within a multi-utility corridor Overhead lines diversion works, including the removal of existing overhead lines and pylons, construction of new overhead lines and pylons and works to existing overhead lines and pylons	
24-117	6B, MU28, MU36, OH3, OH4 and OHT3	Permanent acquisition required for: Construction of a new local side road, with a single carriageway, from the new Muckingford Road Utility works, including the installation or diversion of underground utilities within a multi-utility corridor Overhead lines diversion works, including the removal of existing overhead lines and pylons, construction of new overhead lines and pylons and works to existing overhead lines and pylons	

Table 1: Permanent Acquisition of Land - by plot number			Summary of change (blank if no change)
Land plans plot ref.	DCO Work No(s).	Purpose for which the land is required:	
24-118	6B, MU28, MU34, MU35, MUT6, OH3, OH4 and OHT3	<p>Permanent acquisition required for:</p> <p>Construction of a section of the new realigned Muckingford Road over the new A122 Lower Thames Crossing, including</p> <ul style="list-style-type: none"> - construction of a new road, with a single carriageway in both directions - construction of a new local side road, with a single carriageway - construction of a new public right of way along the verge of the new Muckingford Road and the existing Linford Road <p>Utility works, including the installation or diversion of underground utilities within a multi-utility corridor</p> <p>Overhead lines diversion works, including the removal of existing overhead lines and pylons, construction of new overhead lines and pylons and works to existing overhead lines and pylons</p>	
24-119	6B, MU28, MU36, OH3, OH4 and OHT3	<p>Permanent acquisition required for:</p> <p>Construction of a new local side road, with a single carriageway, from the new Muckingford Road</p> <p>Utility works, including the installation or diversion of underground utilities within a multi-utility corridor</p> <p>Overhead lines diversion works, including the removal of existing overhead lines and pylons, construction of new overhead lines and pylons and works to existing overhead lines and pylons</p>	
24-122	6B, MU28, MU36, OH3, OH4 and OHT3	<p>Permanent acquisition required for:</p> <p>Construction of a new local side road, with a single carriageway, from the new Muckingford Road</p> <p>Utility works, including the installation or diversion of underground utilities within a multi-utility corridor</p> <p>Overhead lines diversion works, including the removal of existing overhead lines and pylons, construction of new overhead lines and pylons and works to existing overhead lines and pylons</p>	
24-132	E20 and MUT6	<p>Permanent acquisition required for:</p> <p>Implementation of environmental mitigation works to create a site for protected species</p> <p>Utility works, including the installation or diversion of underground utilities within a multi-utility corridor</p>	
24-134	E20	<p>Permanent acquisition required for:</p> <p>Implementation of environmental mitigation works to create a site for protected species</p>	

Table 1: Permanent Acquisition of Land - by plot number			Summary of change (blank if no change)
Land plans plot ref.	DCO Work No(s).	Purpose for which the land is required:	
24-135	6B, MU34, MU35, MU36 and MUT6	Permanent acquisition required for: Construction of a section of the new realigned Muckingford Road over the new A122 Lower Thames Crossing, including - construction of a new road, with a single carriageway in both directions - construction of a new public right of way along the verge of the new Muckingford Road and the existing Linford Road Utility works, including the installation or diversion of underground utilities within a multi-utility corridor	
24-137	6B, MU34, MU35, MU36 and MUT6	Permanent acquisition required for: Construction of a section of the new realigned Muckingford Road over the new A122 Lower Thames Crossing, including - construction of a new road, with a single carriageway in both directions - construction of a new public right of way along the verge of the new Muckingford Road and the existing Linford Road Utility works, including the installation or diversion of underground utilities within a multi-utility corridor	
24-138	6B, MU34, MU35, MU36 and MUT6	Permanent acquisition required for: Construction of a section of the new realigned Muckingford Road over the new A122 Lower Thames Crossing, including - construction of a new road, with a single carriageway in both directions - construction of a new public right of way along the verge of the new Muckingford Road and the existing Linford Road Utility works, including the installation or diversion of underground utilities within a multi-utility corridor	
24-140	6B, MU34, MU35, MU36 and MUT6	Permanent acquisition required for: Construction of a section of the new realigned Muckingford Road over the new A122 Lower Thames Crossing, including - construction of a new road, with a single carriageway in both directions - construction of a new public right of way along the verge of the new Muckingford Road and the existing Linford Road Utility works, including the installation or diversion of underground utilities within a multi-utility corridor	
24-141	6B, MU34, MU35, MU36 and MUT6	Permanent acquisition required for: Construction of a section of the new realigned Muckingford Road over the new A122 Lower Thames Crossing, including - construction of a new road, with a single carriageway in both directions - construction of a new public right of way along the verge of the new Muckingford Road and the existing Linford Road Utility works, including the installation or diversion of underground utilities within a multi-utility corridor	

Table 1: Permanent Acquisition of Land - by plot number			Summary of change (blank if no change)
Land plans plot ref.	DCO Work No(s).	Purpose for which the land is required:	
24-146	6B, MU34, MU35 and MU36	<p>Permanent acquisition required for:</p> <p>Construction of a section of the new realigned Muckingford Road over the new A122 Lower Thames Crossing, including</p> <ul style="list-style-type: none"> - construction of a new road, with a single carriageway in both directions - construction of a new public right of way along the verge of the new Muckingford Road and the existing Linford Road <p>Utility works, including the installation or diversion of underground utilities within a multi-utility corridor</p>	
24-149	6B, MU34 and MU36	<p>Permanent acquisition required for:</p> <p>Construction of a section of the new realigned Muckingford Road over the new A122 Lower Thames Crossing, including</p> <ul style="list-style-type: none"> - construction of a new road, with a single carriageway in both directions - construction of a new public right of way along the verge of the new Muckingford Road and the existing Linford Road <p>Utility works, including the installation or diversion of underground utilities within a multi-utility corridor</p>	
24-155	6B, MU35 and MU36	<p>Permanent acquisition required for:</p> <p>Construction of a section of the new realigned Muckingford Road over the new A122 Lower Thames Crossing, including</p> <ul style="list-style-type: none"> - construction of a new road, with a single carriageway in both directions - construction of a new public right of way along the verge of the new Muckingford Road and the existing Linford Road <p>Utility works, including the installation or diversion of underground utilities within a multi-utility corridor</p>	
24-156	6B, MU35 and MU36	<p>Permanent acquisition required for:</p> <p>Construction of a section of the new realigned Muckingford Road over the new A122 Lower Thames Crossing, including</p> <ul style="list-style-type: none"> - construction of a new road, with a single carriageway in both directions - construction of a new public right of way along the verge of the new Muckingford Road and the existing Linford Road <p>Utility works, including the installation or diversion of underground utilities within a multi-utility corridor</p>	
24-159	6B, MU35 and MU36	<p>Permanent acquisition required for:</p> <p>Construction of a section of the new realigned Muckingford Road over the new A122 Lower Thames Crossing, including</p> <ul style="list-style-type: none"> - construction of a new road, with a single carriageway in both directions - construction of a new public right of way along the verge of the new Muckingford Road and the existing Linford Road <p>Utility works, including the installation or diversion of underground utilities within a multi-utility corridor</p>	

Table 1: Permanent Acquisition of Land - by plot number			Summary of change (blank if no change)
Land plans plot ref.	DCO Work No(s).	Purpose for which the land is required:	
24-182	E20	Permanent acquisition required for: Implementation of environmental mitigation works to create a site for protected species	
24-185	E20	Permanent acquisition required for: Implementation of environmental mitigation works to create a site for protected species	
25-94	6B and MU35	Permanent acquisition required for: Construction of a new public right of way along the verge of the new Muckingford Road and the existing Linford Road Utility works, including the installation or diversion of underground utilities within a multi-utility corridor	
25-96	6B and MU35	Permanent acquisition required for: Construction of a new public right of way along the verge of the new Muckingford Road and the existing Linford Road Utility works, including the installation or diversion of underground utilities within a multi-utility corridor	
25-97	6B and MU35	Permanent acquisition required for: Construction of a new public right of way along the verge of the new Muckingford Road and the existing Linford Road Utility works, including the installation or diversion of underground utilities within a multi-utility corridor	
25-100	6B and MU35	Permanent acquisition required for: Construction of a new public right of way along the verge of the new Muckingford Road and the existing Linford Road Utility works, including the installation or diversion of underground utilities within a multi-utility corridor	
25-103	6B and MU35	Permanent acquisition required for: Construction of a new public right of way along the verge of the new Muckingford Road and the existing Linford Road Utility works, including the installation or diversion of underground utilities within a multi-utility corridor	
25-104	6B and MU35	Permanent acquisition required for: Construction of a new public right of way along the verge of the new Muckingford Road and the existing Linford Road Utility works, including the installation or diversion of underground utilities within a multi-utility corridor	

Table 1: Permanent Acquisition of Land - by plot number			Summary of change (blank if no change)
Land plans plot ref.	DCO Work No(s).	Purpose for which the land is required:	
25-105	6B and MU35	Permanent acquisition required for: Construction of a new public right of way along the verge of the new Muckingford Road and the existing Linford Road Utility works, including the installation or diversion of underground utilities within a multi-utility corridor	
25-107	6B and MU35	Permanent acquisition required for: Construction of a new public right of way along the verge of the new Muckingford Road and the existing Linford Road Utility works, including the installation or diversion of underground utilities within a multi-utility corridor	
25-108	6B and MU35	Permanent acquisition required for: Construction of a new public right of way along the verge of the new Muckingford Road and the existing Linford Road Utility works, including the installation or diversion of underground utilities within a multi-utility corridor	
25-110	6B and MU35	Permanent acquisition required for: Construction of a new public right of way along the verge of the new Muckingford Road and the existing Linford Road Utility works, including the installation or diversion of underground utilities within a multi-utility corridor	
25-112	6B and MU35	Permanent acquisition required for: Construction of a new public right of way along the verge of the new Muckingford Road and the existing Linford Road Utility works, including the installation or diversion of underground utilities within a multi-utility corridor	
25-113	6B and MU35	Permanent acquisition required for: Construction of a new public right of way along the verge of the new Muckingford Road and the existing Linford Road Utility works, including the installation or diversion of underground utilities within a multi-utility corridor	
26-01	7D and MU44	Permanent acquisition required for: Construction of a realigned section of the A1013 from Orsett Cock roundabout westwards - improvement to the existing A1013 - construction of the new public right of way along the verge of the improved A1013 Utility works, including the installation or diversion of underground utilities within a multi-utility corridor	

Table 1: Permanent Acquisition of Land - by plot number			Summary of change (blank if no change)
Land plans plot ref.	DCO Work No(s).	Purpose for which the land is required:	
26-02	7D and MU44	Permanent acquisition required for: Construction of a realigned section of the A1013 from Orsett Cock roundabout westwards - improvement to the existing A1013 - construction of the new public right of way along the verge of the improved A1013 Utility works, including the installation or diversion of underground utilities within a multi-utility corridor	
26-03	7D and MU44	Permanent acquisition required for: Construction of a realigned section of the A1013 from Orsett Cock roundabout westwards - improvement to the existing A1013 - construction of the new public right of way along the verge of the improved A1013 Utility works, including the installation or diversion of underground utilities within a multi-utility corridor	
26-04	7D and MU44	Permanent acquisition required for: Construction of a realigned section of the A1013 from Orsett Cock roundabout westwards - improvement to the existing A1013 - construction of the new public right of way along the verge of the improved A1013 Utility works, including the installation or diversion of underground utilities within a multi-utility corridor	
26-05	7D and MU44	Permanent acquisition required for: Construction of a realigned section of the A1013 from Orsett Cock roundabout westwards - improvement to the existing A1013 - construction of the new public right of way along the verge of the improved A1013 Utility works, including the installation or diversion of underground utilities within a multi-utility corridor	
26-06	7D and MU44	Permanent acquisition required for: Construction of a realigned section of the A1013 from Orsett Cock roundabout westwards - improvement to the existing A1013 - construction of the new public right of way along the verge of the improved A1013 Utility works, including the installation or diversion of underground utilities within a multi-utility corridor	

Table 1: Permanent Acquisition of Land - by plot number			Summary of change (blank if no change)
Land plans plot ref.	DCO Work No(s).	Purpose for which the land is required:	
26-07	7T	Permanent acquisition required for: Improvements to the existing A1089	
26-08	7T	Permanent acquisition required for: Improvements to the existing A1089	
26-09	7T	Permanent acquisition required for: Improvements to the existing A1089	
26-10	7T	Permanent acquisition required for: Improvements to the existing A1089	
26-11	7T	Permanent acquisition required for: Improvements to the existing A1089	
26-12	7T	Permanent acquisition required for: Improvements to the existing A1089	
26-13	7T	Permanent acquisition required for: Improvements to the existing A1089	
26-14	7T	Permanent acquisition required for: Improvements to the existing A1089	
26-15	7T	Permanent acquisition required for: Improvements to the existing A1089	
26-16	7T	Permanent acquisition required for: Improvements to the existing A1089	
27-03	6D, E24 and E25	Permanent acquisition required for: Construction of new private means of access from the realigned Brentwood Road to Brook Farm and to the new watercourse diversion culvert Implementation of environmental mitigation works to create a site for ancient woodland planting, including the construction of a new bat barn structure	

Table 1: Permanent Acquisition of Land - by plot number			Summary of change (blank if no change)
Land plans plot ref.	DCO Work No(s).	Purpose for which the land is required:	
27-03 Cont'd		Implementation of environmental works to create a compensatory habitat site for nitrogen deposition	
27-04	6A and 6H	Permanent acquisition required for: Construction of the new A122 Lower Thames Crossing, a new highway three-lane dual carriageway Construction of a new watercourse diversion culvert and diversion of the watercourse through the culvert.	
27-05	E25	Permanent acquisition required for: Implementation of environmental works to create a compensatory habitat site for nitrogen deposition	
27-08	6C	Permanent acquisition required for: Construction of a new private means of access for maintenance access from the realigned Hoford Road to the new A122 Lower Thames Crossing	
27-10	6C, 6G and MU37	Permanent acquisition required for: Construction of a section of the new realigned Hoford Road, including - construction of realigned Hoford Road - construction of a new private means of access for maintenance access to the new A122 Lower Thames Crossing Construction of a new watercourse diversion culvert and diversion of the watercourse through the culvert. Utility works, including the installation or diversion of underground utilities within a multi-utility corridor	
27-13	6A and 6H	Permanent acquisition required for: Construction of the new A122 Lower Thames Crossing, a new highway three-lane dual carriageway Construction of a new watercourse diversion culvert and diversion of the watercourse through the culvert.	
27-14	6A, 6C and 6H	Permanent acquisition required for: Construction of the new A122 Lower Thames Crossing, a new highway three-lane dual carriageway Construction of a new private means of access for maintenance access from the realigned Hoford Road to the new A122 Lower Thames Crossing Construction of a new watercourse diversion culvert and diversion of the watercourse through the culvert.	
27-15	6A, 6C, 6G, 6H, E23, E24, E25 and MU37	Permanent acquisition required for: Construction of the new A122 Lower Thames Crossing, a new highway three-lane dual carriageway	

Table 1: Permanent Acquisition of Land - by plot number			Summary of change (blank if no change)
Land plans plot ref.	DCO Work No(s).	Purpose for which the land is required:	
27-15 Cont'd		<p>Construction of a section of the new realigned Hoford Road, including</p> <ul style="list-style-type: none"> - construction of realigned Hoford Road - construction of a new private means of access for maintenance access to the new A122 Lower Thames Crossing <p>Construction of a new watercourse diversion culvert and diversion of the watercourse through the culvert.</p> <p>Implementation of environmental mitigation works to create a site for protected species</p> <p>Implementation of environmental mitigation works to create a site for ancient woodland planting, including the construction of a new bat barn structure</p> <p>Implementation of environmental works to create a compensatory habitat site for nitrogen deposition</p> <p>Utility works, including the installation or diversion of underground utilities within a multi-utility corridor</p>	
27-17	6C	<p>Permanent acquisition required for:</p> <p>Construction of a new private means of access for maintenance access from the realigned Hoford Road to the new A122 Lower Thames Crossing</p>	
27-18	6C and MU37	<p>Permanent acquisition required for:</p> <p>Construction of a section of the new realigned Hoford Road, including construction of realigned Hoford Road</p> <p>Utility works, including the installation or diversion of underground utilities within a multi-utility corridor</p>	
27-19	6C and MU37	<p>Permanent acquisition required for:</p> <p>Construction of a section of the new realigned Hoford Road, including construction of realigned Hoford Road</p> <p>Utility works, including the installation or diversion of underground utilities within a multi-utility corridor</p>	
27-20	6A, 6C, 6G and MU37	<p>Permanent acquisition required for:</p> <p>Construction of the new A122 Lower Thames Crossing, a new highway three-lane dual carriageway</p> <p>Construction of a section of the new realigned Hoford Road, including</p> <ul style="list-style-type: none"> - construction of a new bridge to carry the realigned Hoford Road over the new A122 Lower Thames Crossing - construction of realigned Hoford Road <p>Construction of a new watercourse diversion culvert and diversion of the watercourse through the culvert.</p> <p>Utility works, including the installation or diversion of underground utilities within a multi-utility corridor</p>	

Table 1: Permanent Acquisition of Land - by plot number			Summary of change (blank if no change)
Land plans plot ref.	DCO Work No(s).	Purpose for which the land is required:	
27-21	6A, 6C, 6G, MU37 and OH5	<p>Permanent acquisition required for:</p> <p>Construction of the new A122 Lower Thames Crossing, a new highway three-lane dual carriageway</p> <p>Construction of a section of the new realigned Hoford Road, including</p> <ul style="list-style-type: none"> - construction of a new bridge to carry the realigned Hoford Road over the new A122 Lower Thames Crossing - construction of realigned Hoford Road - construction of a new private means of access to the existing drainage pond <p>Construction of a new watercourse diversion culvert and diversion of the watercourse through the culvert.</p> <p>Utility works, including the installation or diversion of underground utilities within a multi-utility corridor</p> <p>Overhead lines diversion works, including the removal of existing overhead lines and pylons, construction of new overhead lines and pylons and works to existing overhead lines and pylons</p>	
27-22	6C, 6G and MU37	<p>Permanent acquisition required for:</p> <p>Construction of a section of the new realigned Hoford Road, including</p> <ul style="list-style-type: none"> - construction of realigned Hoford Road - construction of a new private means of access for maintenance access to the new A122 Lower Thames Crossing <p>Construction of a new watercourse diversion culvert and diversion of the watercourse through the culvert.</p> <p>Utility works, including the installation or diversion of underground utilities within a multi-utility corridor</p>	
27-23	6C, 6G and MU37	<p>Permanent acquisition required for:</p> <p>Construction of a section of the new realigned Hoford Road, including construction of realigned Hoford Road</p> <p>Construction of a new watercourse diversion culvert and diversion of the watercourse through the culvert.</p> <p>Utility works, including the installation or diversion of underground utilities within a multi-utility corridor</p>	
27-24	6A, 6C, 6G and MU37	<p>Permanent acquisition required for:</p> <p>Construction of the new A122 Lower Thames Crossing, a new highway three-lane dual carriageway</p> <p>Construction of a section of the new realigned Hoford Road, including</p> <ul style="list-style-type: none"> - construction of a new bridge to carry the realigned Hoford Road over the new A122 Lower Thames Crossing - construction of realigned Hoford Road <p>Construction of a new watercourse diversion culvert and diversion of the watercourse through the culvert.</p>	

Table 1: Permanent Acquisition of Land - by plot number			Summary of change (blank if no change)
Land plans plot ref.	DCO Work No(s).	Purpose for which the land is required:	
27-24 Cont'd		Utility works, including the installation or diversion of underground utilities within a multi-utility corridor	
27-26	6C and MU37	Permanent acquisition required for: Construction of a section of the new realigned Hoford Road, including construction of realigned Hoford Road Utility works, including the installation or diversion of underground utilities within a multi-utility corridor	
27-28	6C and MU37	Permanent acquisition required for: Construction of a section of the new realigned Hoford Road, including construction of realigned Hoford Road Utility works, including the installation or diversion of underground utilities within a multi-utility corridor	
27-29	6C	Permanent acquisition required for: Construction of a section of the new realigned Hoford Road, including construction of realigned Hoford Road	
27-30	6C	Permanent acquisition required for: Construction of a section of the new realigned Hoford Road, including construction of realigned Hoford Road	
27-31	6C and MU37	Permanent acquisition required for: Construction of a section of the new realigned Hoford Road, including construction of realigned Hoford Road Utility works, including the installation or diversion of underground utilities within a multi-utility corridor	
27-32	6C	Permanent acquisition required for: Construction of a section of the new realigned Hoford Road, including construction of realigned Hoford Road	
27-33	6C	Permanent acquisition required for: Construction of a section of the new realigned Hoford Road, including construction of realigned Hoford Road	
27-34	6C and MU37	Permanent acquisition required for: Construction of a section of the new realigned Hoford Road, including construction of realigned Hoford Road Utility works, including the installation or diversion of underground utilities within a multi-utility corridor	

Table 1: Permanent Acquisition of Land - by plot number			Summary of change (blank if no change)
Land plans plot ref.	DCO Work No(s).	Purpose for which the land is required:	
27-43	6A and OH5	Permanent acquisition required for: Construction of the new A122 Lower Thames Crossing, a new highway three-lane dual carriageway Overhead lines diversion works, including the removal of existing overhead lines and pylons, construction of new overhead lines and pylons and works to existing overhead lines and pylons	
27-46	6A and OH5	Permanent acquisition required for: Construction of the new A122 Lower Thames Crossing, a new highway three-lane dual carriageway Overhead lines diversion works, including the removal of existing overhead lines and pylons, construction of new overhead lines and pylons and works to existing overhead lines and pylons	
27-63	E26	Permanent acquisition required for: Implementation of environmental works to create a compensatory habitat site for nitrogen deposition	
27-64	E26	Permanent acquisition required for: Implementation of environmental works to create a compensatory habitat site for nitrogen deposition	
27-73	E26	Permanent acquisition required for: Implementation of environmental works to create a compensatory habitat site for nitrogen deposition	
28-07	7A, 7S, 7Y, MU40, MU47, MUT13, MUT16, MUT18, OH6, OH7, OHT4 and OHT5	Permanent acquisition required for: Construction of the new A122 Lower Thames Crossing, a new highway three-lane dual carriageway Construction of a new private means of access from the Hornsby Lane turning head south of the new A122 Lower Thames Crossing Construction of a new two-lane link road between the westbound carriageway of the improved A13 to the A1089 and new A122 Lower Thames Crossing northbound link road and the southbound carriageway of the new A122 Lower Thames Crossing Utility works, including the installation or diversion of underground utilities within a multi-utility corridor Overhead lines diversion works, including the removal of existing overhead lines and pylons, construction of new overhead lines and pylons and works to existing overhead lines and pylons	
28-10	MU47, MU48, MUT16 and MUT18	Permanent acquisition required for: Utility works, including the installation or diversion of underground utilities within a multi-utility corridor Utility works, including the installation or diversion of underground utilities within a multi-utility corridor and the installation of a new electrical substation	

Table 1: Permanent Acquisition of Land - by plot number			Summary of change (blank if no change)
Land plans plot ref.	DCO Work No(s).	Purpose for which the land is required:	
28-17	7S, MU47, MUT16, OH6 and OHT5	<p>Permanent acquisition required for:</p> <p>Construction of a new Hornsby Lane turning heads to the south of the new A122 Lower Thames Crossing, including improvement to Hornsby Lane</p> <p>Utility works, including the installation or diversion of underground utilities within a multi-utility corridor</p> <p>Overhead lines diversion works, including the removal of existing overhead lines and pylons, construction of new overhead lines and pylons and works to existing overhead lines and pylons</p>	
28-18	7S, MU47, MUT16, OH6 and OHT5	<p>Permanent acquisition required for:</p> <p>Construction of a new Hornsby Lane turning heads to the south of the new A122 Lower Thames Crossing, including improvement to Hornsby Lane</p> <p>Utility works, including the installation or diversion of underground utilities within a multi-utility corridor</p> <p>Overhead lines diversion works, including the removal of existing overhead lines and pylons, construction of new overhead lines and pylons and works to existing overhead lines and pylons</p>	
28-19	7S, MU47, MUT16, OH6 and OHT5	<p>Permanent acquisition required for:</p> <p>Construction of a new Hornsby Lane turning heads to the south of the new A122 Lower Thames Crossing, including improvement to Hornsby Lane</p> <p>Utility works, including the installation or diversion of underground utilities within a multi-utility corridor</p> <p>Overhead lines diversion works, including the removal of existing overhead lines and pylons, construction of new overhead lines and pylons and works to existing overhead lines and pylons</p>	
28-20	7S, MU47, OH6 and OHT5	<p>Permanent acquisition required for:</p> <p>Construction of a new Hornsby Lane turning heads to the south of the new A122 Lower Thames Crossing, including improvement to Hornsby Lane</p> <p>Utility works, including the installation or diversion of underground utilities within a multi-utility corridor</p> <p>Overhead lines diversion works, including the removal of existing overhead lines and pylons, construction of new overhead lines and pylons and works to existing overhead lines and pylons</p>	
28-22	7S, MU47, OH6, OH7, OHT4 and OHT5	<p>Permanent acquisition required for:</p> <p>Construction of a new Hornsby Lane turning heads to the south of the new A122 Lower Thames Crossing, including improvement to Hornsby Lane</p> <p>Utility works, including the installation or diversion of underground utilities within a multi-utility corridor</p> <p>Overhead lines diversion works, including the removal of existing overhead lines and pylons, construction of new overhead lines and pylons and works to existing overhead lines and pylons</p>	

Table 1: Permanent Acquisition of Land - by plot number			Summary of change (blank if no change)
Land plans plot ref.	DCO Work No(s).	Purpose for which the land is required:	
28-23	7S, MU47, OH6, OH7, OHT4 and OHT5	<p>Permanent acquisition required for:</p> <p>Construction of a new Hornsby Lane turning heads to the south of the new A122 Lower Thames Crossing, including improvement to Hornsby Lane and construction of a new private means of access from the Hornsby Lane turning head south of the new A122 Lower Thames Crossing</p> <p>Utility works, including the installation or diversion of underground utilities within a multi-utility corridor</p> <p>Overhead lines diversion works, including the removal of existing overhead lines and pylons, construction of new overhead lines and pylons and works to existing overhead lines and pylons</p>	
28-24	7A, 7S, MU40, MU47, MUT13, OH6, OH7, OHT4 and OHT5	<p>Permanent acquisition required for:</p> <p>Construction of the new A122 Lower Thames Crossing, a new highway three-lane dual carriageway</p> <p>Construction of a new Hornsby Lane turning heads to the south of the new A122 Lower Thames Crossing, including improvement to Hornsby Lane</p> <p>Utility works, including the installation or diversion of underground utilities within a multi-utility corridor</p> <p>Overhead lines diversion works, including the removal of existing overhead lines and pylons, construction of new overhead lines and pylons and works to existing overhead lines and pylons</p>	
28-25	7S, MU41 and MU47	<p>Permanent acquisition required for:</p> <p>Construction of a new Hornsby Lane turning heads to the north of the new A122 Lower Thames Crossing, including improvement to Hornsby Lane</p> <p>Utility works, including the installation or diversion of underground utilities within a multi-utility corridor</p>	
28-26	7A, MU40, MU47, MUT13, OH7 and OHT4	<p>Permanent acquisition required for:</p> <p>Construction of the new A122 Lower Thames Crossing, a new highway three-lane dual carriageway</p> <p>Utility works, including the installation or diversion of underground utilities within a multi-utility corridor</p> <p>Overhead lines diversion works, including the removal of existing overhead lines and pylons, construction of new overhead lines and pylons and works to existing overhead lines and pylons</p>	
28-28	7S and MU47	<p>Permanent acquisition required for:</p> <p>Construction of a new Hornsby Lane turning heads to the north of the new A122 Lower Thames Crossing, including improvement to Hornsby Lane</p> <p>Utility works, including the installation or diversion of underground utilities within a multi-utility corridor</p>	

Table 1: Permanent Acquisition of Land - by plot number			Summary of change (blank if no change)
Land plans plot ref.	DCO Work No(s).	Purpose for which the land is required:	
28-29	7S, MU47 and MUT13	Permanent acquisition required for: Construction of a new Hornsby Lane turning heads to the north of the new A122 Lower Thames Crossing, including improvement to Hornsby Lane Utility works, including the installation or diversion of underground utilities within a multi-utility corridor	
28-32	7S and MU47	Permanent acquisition required for: Construction of a new Hornsby Lane turning heads to the north of the new A122 Lower Thames Crossing, including improvement to Hornsby Lane Utility works, including the installation or diversion of underground utilities within a multi-utility corridor	
28-33	7S and MU47	Permanent acquisition required for: Construction of a new Hornsby Lane turning heads to the north of the new A122 Lower Thames Crossing, including improvement to Hornsby Lane and construction of a new private means of access from the new Hornsby Lane turning head north of the new A122 Lower Thames Crossing to Heath Place Utility works, including the installation or diversion of underground utilities within a multi-utility corridor	
28-36	7S, MU41 and MU47	Permanent acquisition required for: Construction of a new Hornsby Lane turning heads to the north of the new A122 Lower Thames Crossing, including improvement to Hornsby Lane and construction of a new private means of access from the new Hornsby Lane turning head north of the new A122 Lower Thames Crossing to Heath Place Utility works, including the installation or diversion of underground utilities within a multi-utility corridor	
28-40	7S and MU47	Permanent acquisition required for: Construction of a new Hornsby Lane turning heads to the north of the new A122 Lower Thames Crossing, including improvement to Hornsby Lane Utility works, including the installation or diversion of underground utilities within a multi-utility corridor	
28-41	7A, 7B, CA6, MU40, MUT13, OH6, OH7, OHT4 and OHT5	Permanent acquisition required for: Construction of the new A122 Lower Thames Crossing, a new highway three-lane dual carriageway Construction of a new public right of way, including the realignment of existing footpath FP79 Temporary construction compound at surface for facilitating main works Utility works, including the installation or diversion of underground utilities within a multi-utility corridor	

Table 1: Permanent Acquisition of Land - by plot number			Summary of change (blank if no change)
Land plans plot ref.	DCO Work No(s).	Purpose for which the land is required:	
28-41 Cont'd		Overhead lines diversion works, including the removal of existing overhead lines and pylons, construction of new overhead lines and pylons and works to existing overhead lines and pylons	
28-44	MU41	Permanent acquisition required for: Utility works, including the installation or diversion of underground utilities within a multi-utility corridor	
28-48	7B, OH6 and OH7	Permanent acquisition required for: Construction of a new public right of way, including the realignment of existing footpath FP79 Overhead lines diversion works, including the removal of existing overhead lines and pylons, construction of new overhead lines and pylons and works to existing overhead lines and pylons	
28-55	6D, 6M, 7A, 7B, CA6, MU39, MU40, MU41, MUT12, MUT13, MUT15, OH6 and OH7	Permanent acquisition required for: Construction of a new section of the realigned Brentwood Road over the new A122 Lower Thames Crossing, including - construction of realigned Brentwood Road - construction of a private means of access between Brentwood Road and the northbound A122 Lower Thames Crossing Construction of a new public right of way and a new private means of access road from the improved Brentwood Road, southwest of the new A122 Lower Thames Crossing Construction of the new A122 Lower Thames Crossing, a new highway three-lane dual carriageway Construction of a new bridge to carry footpath FP79, including - construction of a new public right of way, including the realignment of existing footpath FP79 - construction of a new bridge to carry the new public right of way over the new A122 Lower Thames Crossing - construction of a new private means of access from the improved Brentwood Road Temporary construction compound at surface for facilitating main works Utility works, including the installation or diversion of underground utilities within a multi-utility corridor Overhead lines diversion works, including the removal of existing overhead lines and pylons, construction of new overhead lines and pylons and works to existing overhead lines and pylons	
28-66	7B, 7X, CA6 and E27	Permanent acquisition required for: Construction of a new private means of access from the improved Brentwood Road Construction of a new public right of way between the new bridge to carry the new public right of way over the new A122 Lower Thames Crossing and the realigned A1013 Stanford Road Temporary construction compound at surface for facilitating main works	

Table 1: Permanent Acquisition of Land - by plot number			Summary of change (blank if no change)
Land plans plot ref.	DCO Work No(s).	Purpose for which the land is required:	
28-66 Cont'd		Implementation of environmental mitigation works to create a site for protected species, including the construction of new ecological ponds	
28-74	6D, MU39 and MUT14	Permanent acquisition required for: Construction of a new section of the realigned Brentwood Road over the new A122 Lower Thames Crossing Utility works, including the installation or diversion of underground utilities within a multi-utility corridor	
28-75	6D, MU39 and MUT14	Permanent acquisition required for: Construction of a new section of the realigned Brentwood Road over the new A122 Lower Thames Crossing Utility works, including the installation or diversion of underground utilities within a multi-utility corridor	
28-76	6D, MU39 and MUT14	Permanent acquisition required for: Construction of a new section of the realigned Brentwood Road over the new A122 Lower Thames Crossing Utility works, including the installation or diversion of underground utilities within a multi-utility corridor	
28-77	6D and MU39	Permanent acquisition required for: Construction of a new section of the realigned Brentwood Road over the new A122 Lower Thames Crossing Utility works, including the installation or diversion of underground utilities within a multi-utility corridor	
28-78	6D and MU39	Permanent acquisition required for: Construction of a new section of the realigned Brentwood Road over the new A122 Lower Thames Crossing Utility works, including the installation or diversion of underground utilities within a multi-utility corridor	
28-79	6D, MU39 and MUT14	Permanent acquisition required for: Construction of a new section of the realigned Brentwood Road over the new A122 Lower Thames Crossing Utility works, including the installation or diversion of underground utilities within a multi-utility corridor	
28-80	6D, MU39 and MUT14	Permanent acquisition required for: Construction of a new section of the realigned Brentwood Road over the new A122 Lower Thames Crossing Utility works, including the installation or diversion of underground utilities within a multi-utility corridor	

Table 1: Permanent Acquisition of Land - by plot number			Summary of change (blank if no change)
Land plans plot ref.	DCO Work No(s).	Purpose for which the land is required:	
28-81	6D, MU39 and MUT14	Permanent acquisition required for: Construction of a new section of the realigned Brentwood Road over the new A122 Lower Thames Crossing Utility works, including the installation or diversion of underground utilities within a multi-utility corridor	
28-82	6D, MU39, MU40 and MUT14	Permanent acquisition required for: Construction of a new section of the realigned Brentwood Road over the new A122 Lower Thames Crossing Utility works, including the installation or diversion of underground utilities within a multi-utility corridor	
28-83	6D, MU39, MU40, MUT13 and MUT14	Permanent acquisition required for: Construction of a new section of the realigned Brentwood Road over the new A122 Lower Thames Crossing Utility works, including the installation or diversion of underground utilities within a multi-utility corridor	
28-84	6D, MU39, MU40 and MUT13	Permanent acquisition required for: Construction of a new section of the realigned Brentwood Road over the new A122 Lower Thames Crossing Utility works, including the installation or diversion of underground utilities within a multi-utility corridor	
28-85	6D, MU39 and MUT14	Permanent acquisition required for: Construction of a new section of the realigned Brentwood Road over the new A122 Lower Thames Crossing Utility works, including the installation or diversion of underground utilities within a multi-utility corridor	
28-86	6D, MU39 and MUT14	Permanent acquisition required for: Construction of a new section of the realigned Brentwood Road over the new A122 Lower Thames Crossing Utility works, including the installation or diversion of underground utilities within a multi-utility corridor	
28-87	6M, MU39, MU40 and MUT13	Permanent acquisition required for: Construction of a new public right of way and a new private means of access road from the improved Brentwood Road, southwest of the new A122 Lower Thames Crossing Utility works, including the installation or diversion of underground utilities within a multi-utility corridor	

Table 1: Permanent Acquisition of Land - by plot number			Summary of change (blank if no change)
Land plans plot ref.	DCO Work No(s).	Purpose for which the land is required:	
28-88	6D, MU39 and MUT14	Permanent acquisition required for: Construction of a new section of the realigned Brentwood Road over the new A122 Lower Thames Crossing Utility works, including the installation or diversion of underground utilities within a multi-utility corridor	
28-89	6M, MU39, MU40 and MUT13	Permanent acquisition required for: Construction of a new public right of way and a new private means of access road from the improved Brentwood Road, southwest of the new A122 Lower Thames Crossing Utility works, including the installation or diversion of underground utilities within a multi-utility corridor	
28-90	6D, MU39 and MUT14	Permanent acquisition required for: Construction of a new section of the realigned Brentwood Road over the new A122 Lower Thames Crossing Utility works, including the installation or diversion of underground utilities within a multi-utility corridor	
28-91	6M and MU40	Permanent acquisition required for: Construction of a new public right of way and a new private means of access road from the improved Brentwood Road, southwest of the new A122 Lower Thames Crossing Utility works, including the installation or diversion of underground utilities within a multi-utility corridor	
28-92	6M and MU40	Permanent acquisition required for: Construction of a new public right of way and a new private means of access road from the improved Brentwood Road, southwest of the new A122 Lower Thames Crossing Utility works, including the installation or diversion of underground utilities within a multi-utility corridor	
28-93	6D, MU39 and MUT14	Permanent acquisition required for: Construction of a new section of the realigned Brentwood Road over the new A122 Lower Thames Crossing Utility works, including the installation or diversion of underground utilities within a multi-utility corridor	
28-94	6D, MU39, MU40, MUT13 and MUT14	Permanent acquisition required for: Construction of a new section of the realigned Brentwood Road over the new A122 Lower Thames Crossing	

Table 1: Permanent Acquisition of Land - by plot number			Summary of change (blank if no change)
Land plans plot ref.	DCO Work No(s).	Purpose for which the land is required:	
28-94 Cont'd		Utility works, including the installation or diversion of underground utilities within a multi-utility corridor	
28-95	6D, MU39, MU40 and MUT13	Permanent acquisition required for: Construction of a new section of the realigned Brentwood Road over the new A122 Lower Thames Crossing Utility works, including the installation or diversion of underground utilities within a multi-utility corridor	
28-96	6D, 6L, 6M, MU39, MU40 and MUT13	Permanent acquisition required for: Construction of a new section of the realigned Brentwood Road over the new A122 Lower Thames Crossing Construction of a new public right of way and a new private means of access road from the improved Brentwood Road, southeast of the new A122 Lower Thames Crossing Construction of a new public right of way and a new private means of access road from the improved Brentwood Road, southwest of the new A122 Lower Thames Crossing Utility works, including the installation or diversion of underground utilities within a multi-utility corridor	
28-97	6M, MU40 and MUT13	Permanent acquisition required for: Construction of a new public right of way and a new private means of access road from the improved Brentwood Road, southwest of the new A122 Lower Thames Crossing Utility works, including the installation or diversion of underground utilities within a multi-utility corridor	
28-99	6D, 7A, MU39, MU40, MUT13, OH6 and OH7	Permanent acquisition required for: Construction of a new section of the realigned Brentwood Road over the new A122 Lower Thames Crossing, including - construction of realigned Brentwood Road - construction of a private means of access between Brentwood Road and the northbound A122 Lower Thames Crossing Construction of the new A122 Lower Thames Crossing, a new highway three-lane dual carriageway Utility works, including the installation or diversion of underground utilities within a multi-utility corridor Overhead lines diversion works, including the removal of existing overhead lines and pylons, construction of new overhead lines and pylons and works to existing overhead lines and pylons	

Table 1: Permanent Acquisition of Land - by plot number			Summary of change (blank if no change)
Land plans plot ref.	DCO Work No(s).	Purpose for which the land is required:	
28-101	6D, 7A, MU39, MU40, MUT13, OH6 and OH7	<p>Permanent acquisition required for:</p> <p>Construction of a new section of the realigned Brentwood Road over the new A122 Lower Thames Crossing, including</p> <ul style="list-style-type: none"> - construction of realigned Brentwood Road - construction of a private means of access between Brentwood Road and the northbound A122 Lower Thames Crossing <p>Construction of the new A122 Lower Thames Crossing, a new highway three-lane dual carriageway</p> <p>Utility works, including the installation or diversion of underground utilities within a multi-utility corridor</p> <p>Overhead lines diversion works, including the removal of existing overhead lines and pylons, construction of new overhead lines and pylons and works to existing overhead lines and pylons</p>	
28-102	6D, 6L, 6M, 7A, MU39, MU40, MUT13, OH6 and OH7	<p>Permanent acquisition required for:</p> <p>Construction of a new section of the realigned Brentwood Road over the new A122 Lower Thames Crossing, including</p> <ul style="list-style-type: none"> - construction of a new bridge to carry the realigned Brentwood Road over the new A122 Lower Thames Crossing - construction of realigned Brentwood Road - construction of new private means of access to Brook Farm and to the new watercourse diversion culvert - construction of a private means of access between Brentwood Road and the northbound A122 Lower Thames Crossing <p>Construction of a new public right of way and a new private means of access road from the improved Brentwood Road, southeast of the new A122 Lower Thames Crossing</p> <p>Construction of a new public right of way and a new private means of access road from the improved Brentwood Road, southwest of the new A122 Lower Thames Crossing</p> <p>Construction of the new A122 Lower Thames Crossing, a new highway three-lane dual carriageway</p> <p>Utility works, including the installation or diversion of underground utilities within a multi-utility corridor</p> <p>Overhead lines diversion works, including the removal of existing overhead lines and pylons, construction of new overhead lines and pylons and works to existing overhead lines and pylons</p>	
28-105	6D, 6L, MU39, MU40, OH6 and OH7	<p>Permanent acquisition required for:</p> <p>Construction of a new section of the realigned Brentwood Road over the new A122 Lower Thames Crossing</p> <p>Construction of a new public right of way and a new private means of access road from the improved Brentwood Road, southeast of the new A122 Lower Thames Crossing</p> <p>Utility works, including the installation or diversion of underground utilities within a multi-utility corridor</p>	

Table 1: Permanent Acquisition of Land - by plot number			Summary of change (blank if no change)
Land plans plot ref.	DCO Work No(s).	Purpose for which the land is required:	
28-105 Cont'd		Overhead lines diversion works, including the removal of existing overhead lines and pylons, construction of new overhead lines and pylons and works to existing overhead lines and pylons	
28-108	6A, 6D, MU38, MU40, MU41, MUT12, OH6 and OH7	<p>Permanent acquisition required for:</p> <p>Construction of the new A122 Lower Thames Crossing, a new highway three-lane dual carriageway</p> <p>Construction of a new section of the realigned Brentwood Road over the new A122 Lower Thames Crossing, including</p> <ul style="list-style-type: none"> - construction of 3m high reflective acoustic barrier next to Brook Farm - construction of new private means of access to Brook Farm and to the new watercourse diversion culvert - construction of a private means of access between Brentwood Road and the southbound A122 Lower Thames Crossing <p>Utility works, including the installation or diversion of underground utilities within a multi-utility corridor</p> <p>Utility works, including the installation or diversion of underground utilities within a multi-utility corridor and the installation of two new electrical substations</p> <p>Overhead lines diversion works, including the removal of existing overhead lines and pylons, construction of new overhead lines and pylons and works to existing overhead lines and pylons</p>	
28-109	6D, MU39, MU40 and MU41	<p>Permanent acquisition required for:</p> <p>Construction of a new section of the realigned Brentwood Road over the new A122 Lower Thames Crossing</p> <p>Utility works, including the installation or diversion of underground utilities within a multi-utility corridor</p>	
28-110	6D, MU39, MU40 and MU41	<p>Permanent acquisition required for:</p> <p>Construction of a new section of the realigned Brentwood Road over the new A122 Lower Thames Crossing</p> <p>Utility works, including the installation or diversion of underground utilities within a multi-utility corridor</p>	
28-111	6D, MU39, MU40 and MU41	<p>Permanent acquisition required for:</p> <p>Construction of a new section of the realigned Brentwood Road over the new A122 Lower Thames Crossing</p> <p>Utility works, including the installation or diversion of underground utilities within a multi-utility corridor</p>	
28-112	6D, MU39, MU40, MUT12 and MUT13	<p>Permanent acquisition required for:</p> <p>Construction of a new section of the realigned Brentwood Road over the new A122 Lower Thames Crossing</p> <p>Utility works, including the installation or diversion of underground utilities within a multi-utility corridor</p>	

Table 1: Permanent Acquisition of Land - by plot number			Summary of change (blank if no change)
Land plans plot ref.	DCO Work No(s).	Purpose for which the land is required:	
28-113	6D, MU39, MU40 and MU41	Permanent acquisition required for: Construction of a new section of the realigned Brentwood Road over the new A122 Lower Thames Crossing Utility works, including the installation or diversion of underground utilities within a multi-utility corridor	
28-114	6D, MU39, MU40, MUT12 and MUT15	Permanent acquisition required for: Construction of a new section of the realigned Brentwood Road over the new A122 Lower Thames Crossing Utility works, including the installation or diversion of underground utilities within a multi-utility corridor	
28-115	6D, MU39, MU40, MU41 and MUT12	Permanent acquisition required for: Construction of a new section of the realigned Brentwood Road over the new A122 Lower Thames Crossing Utility works, including the installation or diversion of underground utilities within a multi-utility corridor	
28-116	6D, G5, MU39, MU40, MUT12 and MUT15	Permanent acquisition required for: Construction of a new section of the realigned Brentwood Road over the new A122 Lower Thames Crossing Installation of a high-pressure gas pipeline Utility works, including the installation or diversion of underground utilities within a multi-utility corridor	
28-117	6D, MU40 and MUT12	Permanent acquisition required for: Construction of a new section of the realigned Brentwood Road over the new A122 Lower Thames Crossing Utility works, including the installation or diversion of underground utilities within a multi-utility corridor	
28-118	6D, MU39 and MU40	Permanent acquisition required for: Construction of a new section of the realigned Brentwood Road over the new A122 Lower Thames Crossing Utility works, including the installation or diversion of underground utilities within a multi-utility corridor	
28-119	6D, MU39 and MU40	Permanent acquisition required for: Construction of a new section of the realigned Brentwood Road over the new A122 Lower Thames Crossing Utility works, including the installation or diversion of underground utilities within a multi-utility corridor	

Table 1: Permanent Acquisition of Land - by plot number			Summary of change (blank if no change)
Land plans plot ref.	DCO Work No(s).	Purpose for which the land is required:	
28-120	6D, MU40, MU41 and MUT12	Permanent acquisition required for: Construction of new private means of access from the realigned Brentwood Road to Brook Farm and to the new watercourse diversion culvert Utility works, including the installation or diversion of underground utilities within a multi-utility corridor Utility works, including the installation or diversion of underground utilities within a multi-utility corridor and the installation of two new electrical substations	
28-121	6D, MU39, MU40 and MUT15	Permanent acquisition required for: Construction of a new section of the realigned Brentwood Road over the new A122 Lower Thames Crossing Utility works, including the installation or diversion of underground utilities within a multi-utility corridor	
28-122	6D, MU39 and MU40	Permanent acquisition required for: Construction of a new section of the realigned Brentwood Road over the new A122 Lower Thames Crossing Utility works, including the installation or diversion of underground utilities within a multi-utility corridor	
28-123	6D, MU39 and MU40	Permanent acquisition required for: Construction of a new section of the realigned Brentwood Road over the new A122 Lower Thames Crossing Utility works, including the installation or diversion of underground utilities within a multi-utility corridor	
28-126	6D, G5, MU39 and MU40	Permanent acquisition required for: Construction of a new section of the realigned Brentwood Road over the new A122 Lower Thames Crossing Installation of a high-pressure gas pipeline Utility works, including the installation or diversion of underground utilities within a multi-utility corridor	
28-136	6D and MUT12	Permanent acquisition required for: Construction of new private means of access from the realigned Brentwood Road to Brook Farm and to the new watercourse diversion culvert Utility works, including the installation or diversion of underground utilities within a multi-utility corridor	
28-138	6D, MU38 and MUT12	Permanent acquisition required for: Construction of new private means of access from the realigned Brentwood Road to Brook Farm and to the new watercourse diversion culvert	

Table 1: Permanent Acquisition of Land - by plot number			Summary of change (blank if no change)
Land plans plot ref.	DCO Work No(s).	Purpose for which the land is required:	
28-138 Cont'd		Utility works, including the installation or diversion of underground utilities within a multi-utility corridor	
28-140	6D, E25, MU38 and MUT12	Permanent acquisition required for: Construction of new private means of access from the realigned Brentwood Road to Brook Farm and to the new watercourse diversion culvert Implementation of environmental works to create a compensatory habitat site for nitrogen deposition Utility works, including the installation or diversion of underground utilities within a multi-utility corridor	
28-142	E25	Permanent acquisition required for: Implementation of environmental works to create a compensatory habitat site for nitrogen deposition	
29-01	7F, E31, MU54, MU57 and OSC7	Permanent acquisition required for: Construction of a new public right of way from Long Lane to south of the A13 road Implementation of environmental mitigation works to create a site for protected species Utility works, including the installation or diversion of underground utilities within a multi-utility corridor Implementation of new common land at Ron Evans Memorial Field	
29-02	7F, E30, MU54, MU55, MU56, MU57, MUT20, OH6, OH7 and OHT6	Permanent acquisition required for: Construction of a new public right of way from Long Lane to south of the A13 road Implementation of environmental mitigation works to create a site for protected species, including the construction of new ecological ponds Utility works, including the installation or diversion of underground utilities within a multi-utility corridor Overhead lines diversion works, including the removal of existing overhead lines and pylons, construction of new overhead lines and pylons and works to existing overhead lines and pylons	
29-06	7E, 7F, 7Z, MU54, MU55, MU57 and OH7	Permanent acquisition required for: Construction of the new A13 westbound link roads, including a new two-lane link road between the westbound carriageway of the improved A13 and the new link road from the A1089 connecting onto the new A122 Lower Thames Crossing Improvement to the existing dual carriageway A13, and construction of a new bridge to carry the existing A13 over the link road between the northbound carriageway of the A1089 and the northbound carriageway of the new A122 Lower Thames Crossing, and the link road between the westbound carriageway of the improved A13 and the northbound carriageway of the new A122 Lower Thames Crossing	

Table 1: Permanent Acquisition of Land - by plot number			Summary of change (blank if no change)
Land plans plot ref.	DCO Work No(s).	Purpose for which the land is required:	
29-06 Cont'd		<p>Construction of new A122 Lower Thames Crossing link roads, including construction of the new two-lane link road, between the existing A1089 and the new link road to the southbound carriageway of the new A122 Lower Thames Crossing</p> <p>Utility works, including the installation or diversion of underground utilities within a multi-utility corridor</p> <p>Overhead lines diversion works, including the removal of existing overhead lines and pylons, construction of new overhead lines and pylons and works to existing overhead lines and pylons</p>	
29-07	7F, CA8B, E29, MU56, MUT20, OH6, OHT6 and ULH8	<p>Permanent acquisition required for:</p> <p>Construction of a new public right of way from Long Lane to south of the A13 road</p> <p>Temporary construction compound at surface for facilitating main works</p> <p>Implementation of environmental mitigation works to create a site for protected species, including the construction of new ecological ponds</p> <p>Utility works, including the installation or diversion of underground utilities within a multi-utility corridor</p> <p>Overhead lines diversion works, including the removal of existing overhead lines and pylons, construction of new overhead lines and pylons and works to existing overhead lines and pylons</p> <p>The establishment of a temporary utilities logistic hub for facilitating utility works</p>	
29-08	E29 and MU56	<p>Permanent acquisition required for:</p> <p>Implementation of environmental mitigation works to create a site for protected species, including the construction of new ecological ponds</p> <p>Utility works, including the installation or diversion of underground utilities within a multi-utility corridor</p>	
29-09	7E, 7Z, MU54 and OH7	<p>Permanent acquisition required for:</p> <p>Construction of the new A13 westbound link roads, including a new two-lane link road between the westbound carriageway of the improved A13 and the new link road from the A1089 connecting onto the new A122 Lower Thames Crossing</p> <p>Construction of new A122 Lower Thames Crossing link roads, including construction of the new two-lane link road, between the existing A1089 and the new link road to the southbound carriageway of the new A122 Lower Thames Crossing</p> <p>Utility works, including the installation or diversion of underground utilities within a multi-utility corridor</p> <p>Overhead lines diversion works, including the removal of existing overhead lines and pylons, construction of new overhead lines and pylons and works to existing overhead lines and pylons</p>	
29-12	7F, E29, MU56, MUT20, OH6, OHT6 and OSC6	<p>Permanent acquisition required for:</p> <p>Construction of a new public right of way from Long Lane to south of the A13 road</p>	

Table 1: Permanent Acquisition of Land - by plot number			Summary of change (blank if no change)
Land plans plot ref.	DCO Work No(s).	Purpose for which the land is required:	
29-12 Cont'd		<p>Implementation of environmental mitigation works to create a site for protected species, including the construction of new ecological ponds</p> <p>Utility works, including the installation or diversion of underground utilities within a multi-utility corridor</p> <p>Overhead lines diversion works, including the removal of existing overhead lines and pylons, construction of new overhead lines and pylons and works to existing overhead lines and pylons</p> <p>Implementation of new common land at Ron Evans Memorial Field</p>	
29-14	7F, E29, MU56, MUT20 and OHT6	<p>Permanent acquisition required for:</p> <p>Construction of a new public right of way from Long Lane to south of the A13 road</p> <p>Implementation of environmental mitigation works to create a site for protected species, including the construction of new ecological ponds</p> <p>Utility works, including the installation or diversion of underground utilities within a multi-utility corridor</p> <p>Overhead lines diversion works, including the removal of existing overhead lines and pylons, construction of new overhead lines and pylons and works to existing overhead lines and pylons</p>	
29-15	7F, 7Z and MU54	<p>Permanent acquisition required for:</p> <p>Improvement to the existing dual carriageway A13</p> <p>Construction of new A122 Lower Thames Crossing link roads, including construction of the new two-lane link road, between the existing A1089 and the new link road to the southbound carriageway of the new A122 Lower Thames Crossing</p> <p>Utility works, including the installation or diversion of underground utilities within a multi-utility corridor</p>	
29-16	7F, E29, MU56, MUT20, OH6, OHT6 and OSC6	<p>Permanent acquisition required for:</p> <p>Construction of a new public right of way from Long Lane to south of the A13 road</p> <p>Implementation of environmental mitigation works to create a site for protected species, including the construction of new ecological ponds</p> <p>Utility works, including the installation or diversion of underground utilities within a multi-utility corridor</p> <p>Overhead lines diversion works, including the removal of existing overhead lines and pylons, construction of new overhead lines and pylons and works to existing overhead lines and pylons</p> <p>Implementation of new common land at Ron Evans Memorial Field</p>	

Table 1: Permanent Acquisition of Land - by plot number			Summary of change (blank if no change)
Land plans plot ref.	DCO Work No(s).	Purpose for which the land is required:	
29-18	CA8A, E29, MU55, MU56, MUT16, MUT20, OH6, OH7, OHT6 and OSC6	<p>Permanent acquisition required for:</p> <p>Temporary construction compound at surface for facilitating main works</p> <p>Implementation of environmental mitigation works to create a site for protected species, including the construction of new ecological ponds</p> <p>Utility works, including the installation or diversion of underground utilities within a multi-utility corridor</p> <p>Overhead lines diversion works, including the removal of existing overhead lines and pylons, construction of new overhead lines and pylons and works to existing overhead lines and pylons</p> <p>Implementation of new common land at Ron Evans Memorial Field</p>	
29-19	CA8A, E29, MU55, OH7 and OSC6	<p>Permanent acquisition required for:</p> <p>Temporary construction compound at surface for facilitating main works</p> <p>Implementation of environmental mitigation works to create a site for protected species, including the construction of new ecological ponds</p> <p>Utility works, including the installation or diversion of underground utilities within a multi-utility corridor</p> <p>Overhead lines diversion works, including the removal of existing overhead lines and pylons, construction of new overhead lines and pylons and works to existing overhead lines and pylons</p> <p>Implementation of new common land at Ron Evans Memorial Field</p>	
29-21	7F and MU54	<p>Permanent acquisition required for:</p> <p>Improvement to the existing dual carriageway A13</p> <p>Utility works, including the installation or diversion of underground utilities within a multi-utility corridor</p>	
29-22	7E, 7Z and MU54	<p>Permanent acquisition required for:</p> <p>Construction of the new A13 westbound link roads, including</p> <ul style="list-style-type: none"> - construction of a new two-lane link road between the westbound carriageway of the improved A13 and the new link road from the A1089 connecting onto the new A122 Lower Thames Crossing - construction of a new bridge to carry new link road between the westbound carriageway of the improved A13 and the northbound carriageway of the new A122 crossing over the improved Baker Street, the new A122 Lower Thames Crossing, the existing A1089 and the new link road between the northbound carriageway of the improved A1089 and the northbound carriageway of the new A122 Lower Thames Crossing <p>Construction of new A122 Lower Thames Crossing link roads, including construction of the new two-lane link road, between the existing A1089 and the new link road to the southbound carriageway of the new A122 Lower Thames Crossing</p>	

Table 1: Permanent Acquisition of Land - by plot number			Summary of change (blank if no change)
Land plans plot ref.	DCO Work No(s).	Purpose for which the land is required:	
29-22 Cont'd		Utility works, including the installation or diversion of underground utilities within a multi-utility corridor	
29-23	7R, 7U, 7Z, CA8A, MU55 and MUT20	Permanent acquisition required for: Reprovision of new Travellers' site and associated landscaping Improvements works to the existing Gammonfields Way and construction of a new public right of way along the verge of the realigned Gammonfields Way Construction of new A122 Lower Thames Crossing link roads, including construction of the new two-lane link road, between the existing A1089 and the new link road to the southbound carriageway of the new A122 Lower Thames Crossing Temporary construction compound at surface for facilitating main works Utility works, including the installation or diversion of underground utilities within a multi-utility corridor	
29-24	7R, 7U, CA8A, MU55, MUT20 and OH7	Permanent acquisition required for: Reprovision of new Travellers' site and associated landscaping Improvements works to the existing Gammonfields Way and construction of a new public right of way along the verge of the realigned Gammonfields Way Temporary construction compound at surface for facilitating main works Utility works, including the installation or diversion of underground utilities within a multi-utility corridor Overhead lines diversion works, including the removal of existing overhead lines and pylons, construction of new overhead lines and pylons and works to existing overhead lines and pylons	
29-25	7A, 7C, 7F, MU54 and MUT13	Permanent acquisition required for: Construction of the new A122 Lower Thames Crossing, a new highway three-lane dual carriageway Construction of a new overbridge to carry the improved section of the dual carriageway of A13 over the new A122 Lower Thames Crossing Improvement to the existing dual carriageway A13 Utility works, including the installation or diversion of underground utilities within a multi-utility corridor	
29-27	7D and MU44	Permanent acquisition required for: Construction of a realigned section of the A1013 from Orsett Cock roundabout westwards - improvement to the existing A1013 - construction of the new public right of way along the verge of the improved A1013	

Table 1: Permanent Acquisition of Land - by plot number			Summary of change (blank if no change)
Land plans plot ref.	DCO Work No(s).	Purpose for which the land is required:	
29-27 Cont'd		Utility works, including the installation or diversion of underground utilities within a multi-utility corridor	
29-28	7D and MU44	Permanent acquisition required for: Construction of a realigned section of the A1013 from Orsett Cock roundabout westwards - improvement to the existing A1013 - construction of the new public right of way along the verge of the improved A1013 Utility works, including the installation or diversion of underground utilities within a multi-utility corridor	
29-30	7D and MU44	Permanent acquisition required for: Construction of a realigned section of the A1013 from Orsett Cock roundabout westwards - improvement to the existing A1013 - construction of the new public right of way along the verge of the improved A1013 Utility works, including the installation or diversion of underground utilities within a multi-utility corridor	
29-32	7D and MU44	Permanent acquisition required for: Construction of a realigned section of the A1013 from Orsett Cock roundabout westwards - improvement to the existing A1013 - construction of the new public right of way along the verge of the improved A1013 Utility works, including the installation or diversion of underground utilities within a multi-utility corridor	
29-34	7D and MU44	Permanent acquisition required for: Construction of a realigned section of the A1013 from Orsett Cock roundabout westwards - improvement to the existing A1013 - construction of the new public right of way along the verge of the improved A1013 Utility works, including the installation or diversion of underground utilities within a multi-utility corridor	
29-35	7D and MU44	Permanent acquisition required for: Construction of a realigned section of the A1013 from Orsett Cock roundabout westwards - improvement to the existing A1013 - construction of the new public right of way along the verge of the improved A1013	

Table 1: Permanent Acquisition of Land - by plot number			Summary of change (blank if no change)
Land plans plot ref.	DCO Work No(s).	Purpose for which the land is required:	
29-35 Cont'd		Utility works, including the installation or diversion of underground utilities within a multi-utility corridor	
29-36	7A, 7G, MU52, MU53 and MUT13	<p>Permanent acquisition required for:</p> <p>Construction of the new A122 Lower Thames Crossing, a new highway three-lane dual carriageway</p> <p>Construction of new A122 Lower Thames Crossing link roads, including</p> <ul style="list-style-type: none"> - construction of the new two-lane link road, between the southbound carriageway of the new A122 Lower Thames Crossing and the improved Orsett Cock roundabout - construction of a new bridge to carry the new link roads between the northbound carriageway of the new A122 Lower Thames Crossing and the eastbound carriageway of the improved A13 over the existing Baker Street - construction of the new two-lane link road, between the northbound carriageway of the new A122 Lower Thames Crossing and the eastbound carriageway of the improved A13 trunk road <p>Utility works, including the installation or diversion of underground utilities within a multi-utility corridor</p>	
29-37	7D and MU44	<p>Permanent acquisition required for:</p> <p>Construction of a realigned section of the A1013 from Orsett Cock roundabout westwards</p> <ul style="list-style-type: none"> - improvement to the existing A1013 - construction of the new public right of way along the verge of the improved A1013 <p>Utility works, including the installation or diversion of underground utilities within a multi-utility corridor</p>	
29-38	7E and MU54	<p>Permanent acquisition required for:</p> <p>Construction of the new A13 westbound link roads, including</p> <ul style="list-style-type: none"> - construction of a new two-lane link road between the westbound carriageway of the improved A13 and the new link road from the A1089 connecting onto the new A122 Lower Thames Crossing - construction of a new bridge to carry new link road between the westbound carriageway of the improved A13 and the northbound carriageway of the new A122 crossing over the improved Baker Street, the new A122 Lower Thames Crossing, the existing A1089 and the new link road between the northbound carriageway of the improved A1089 and the northbound carriageway of the new A122 Lower Thames Crossing <p>Utility works, including the installation or diversion of underground utilities within a multi-utility corridor</p>	

Table 1: Permanent Acquisition of Land - by plot number			Summary of change (blank if no change)
Land plans plot ref.	DCO Work No(s).	Purpose for which the land is required:	
29-40	7E, 7Z and MU54	<p>Permanent acquisition required for:</p> <p>Construction of the new A13 westbound link roads, including</p> <ul style="list-style-type: none"> - construction of a new two-lane link road between the westbound carriageway of the improved A13 and the new link road from the A1089 connecting onto the new A122 Lower Thames Crossing - construction of a new bridge to carry new link road between the westbound carriageway of the improved A13 and the northbound carriageway of the new A122 crossing over the improved Baker Street, the new A122 Lower Thames Crossing, the existing A1089 and the new link road between the northbound carriageway of the improved A1089 and the northbound carriageway of the new A122 Lower Thames Crossing <p>Construction of new A122 Lower Thames Crossing link roads, including construction of the new two-lane link road, between the existing A1089 and the new link road to the southbound carriageway of the new A122 Lower Thames Crossing</p> <p>Utility works, including the installation or diversion of underground utilities within a multi-utility corridor</p>	
29-41	7A, 7E and MU54	<p>Permanent acquisition required for:</p> <p>Construction of the new A122 Lower Thames Crossing, a new highway three-lane dual carriageway</p> <p>Construction of the new A13 westbound link roads, including</p> <ul style="list-style-type: none"> - construction of a new two-lane link road between the westbound carriageway of the improved A13 and the new link road from the A1089 connecting onto the new A122 Lower Thames Crossing - construction of a new bridge to carry new link road between the westbound carriageway of the improved A13 and the northbound carriageway of the new A122 crossing over the improved Baker Street, the new A122 Lower Thames Crossing, the existing A1089 and the new link road between the northbound carriageway of the improved A1089 and the northbound carriageway of the new A122 Lower Thames Crossing <p>Utility works, including the installation or diversion of underground utilities within a multi-utility corridor</p>	
29-42	7D, 7U, MU44, MU47, MU55, MUT16, MUT20, OH6 and OH7	<p>Permanent acquisition required for:</p> <p>Construction of a realigned section of the A1013 from Orsett Cock roundabout westwards</p> <ul style="list-style-type: none"> - improvement to the existing A1013 - construction of the new public right of way along the verge of the improved A1013 <p>Improvements works to the existing Gammonfields Way and construction of a new public right of way along the verge of the realigned Gammonfields Way</p> <p>Utility works, including the installation or diversion of underground utilities within a multi-utility corridor</p> <p>Overhead lines diversion works, including the removal of existing overhead lines and pylons, construction of new overhead lines and pylons and works to existing overhead lines and pylons</p>	

Table 1: Permanent Acquisition of Land - by plot number			Summary of change (blank if no change)
Land plans plot ref.	DCO Work No(s).	Purpose for which the land is required:	
29-43	7D, 7U, MU44, MU47, MU55, MUT16, MUT20, OH6 and OH7	<p>Permanent acquisition required for:</p> <p>Construction of a realigned section of the A1013 from Orsett Cock roundabout westwards - improvement to the existing A1013 - construction of the new public right of way along the verge of the improved A1013</p> <p>Improvements works to the existing Gammonfields Way and construction of a new public right of way along the verge of the realigned Gammonfields Way</p> <p>Utility works, including the installation or diversion of underground utilities within a multi-utility corridor</p> <p>Overhead lines diversion works, including the removal of existing overhead lines and pylons, construction of new overhead lines and pylons and works to existing overhead lines and pylons</p>	
29-44	7D, MU44, MU47, MU55, MUT16, OH6 and OH7	<p>Permanent acquisition required for:</p> <p>Construction of a realigned section of the A1013 from Orsett Cock roundabout westwards - improvement to the existing A1013 - construction of the new public right of way along the verge of the improved A1013</p> <p>Utility works, including the installation or diversion of underground utilities within a multi-utility corridor</p> <p>Overhead lines diversion works, including the removal of existing overhead lines and pylons, construction of new overhead lines and pylons and works to existing overhead lines and pylons</p>	
29-45	7A, 7C, 7F, MU52 and MUT13	<p>Permanent acquisition required for:</p> <p>Construction of the new A122 Lower Thames Crossing, a new highway three-lane dual carriageway</p> <p>Construction of a new overbridge to carry the improved section of the dual carriageway of A13 over the new A122 Lower Thames Crossing</p> <p>Improvement to the existing dual carriageway A13</p> <p>Utility works, including the installation or diversion of underground utilities within a multi-utility corridor</p>	
29-46	7A and MUT13	<p>Permanent acquisition required for:</p> <p>Construction of the new A122 Lower Thames Crossing, a new highway three-lane dual carriageway</p> <p>Utility works, including the installation or diversion of underground utilities within a multi-utility corridor</p>	

Table 1: Permanent Acquisition of Land - by plot number			Summary of change (blank if no change)
Land plans plot ref.	DCO Work No(s).	Purpose for which the land is required:	
29-47	7D, 7Z, MU44, MU47, MU54, MU55, MUT16, MUT20, OH6 and OH7	<p>Permanent acquisition required for:</p> <p>Construction of a realigned section of the A1013 from Orsett Cock roundabout westwards - improvement to the existing A1013 - construction of the new public right of way along the verge of the improved A1013</p> <p>Construction of new A122 Lower Thames Crossing link roads, including construction of the new two-lane link road, between the existing A1089 and the new link road to the southbound carriageway of the new A122 Lower Thames Crossing</p> <p>Utility works, including the installation or diversion of underground utilities within a multi-utility corridor</p> <p>Overhead lines diversion works, including the removal of existing overhead lines and pylons, construction of new overhead lines and pylons and works to existing overhead lines and pylons</p>	
29-48	7D, MU44, MU47, MU55, MUT16 and OH6	<p>Permanent acquisition required for:</p> <p>Construction of a realigned section of the A1013 from Orsett Cock roundabout westwards - improvement to the existing A1013 - construction of the new public right of way along the verge of the improved A1013</p> <p>Utility works, including the installation or diversion of underground utilities within a multi-utility corridor</p> <p>Overhead lines diversion works, including the removal of existing overhead lines and pylons, construction of new overhead lines and pylons and works to existing overhead lines and pylons</p>	
29-50	7E and MU54	<p>Permanent acquisition required for:</p> <p>Construction of the new A13 westbound link roads, including a new two-lane link road between the westbound carriageway of the improved A13 and the new link road from the A1089 connecting onto the new A122 Lower Thames Crossing</p> <p>Utility works, including the installation or diversion of underground utilities within a multi-utility corridor</p>	
29-52	7U, MU55 and MUT20	<p>Permanent acquisition required for:</p> <p>Improvements works to the existing Gammonfields Way and construction of a new public right of way along the verge of the realigned Gammonfields Way</p> <p>Utility works, including the installation or diversion of underground utilities within a multi-utility corridor</p>	
29-53	7U, 7Z, MU54, MU55 and MUT20	<p>Permanent acquisition required for:</p> <p>Improvements works to the existing Gammonfields Way and construction of a new public right of way along the verge of the realigned Gammonfields Way</p> <p>Construction of new A122 Lower Thames Crossing link roads, including construction of the new two-lane link road, between the existing A1089 and the new link road to the southbound carriageway of the new A122 Lower Thames Crossing</p>	

Table 1: Permanent Acquisition of Land - by plot number			Summary of change (blank if no change)
Land plans plot ref.	DCO Work No(s).	Purpose for which the land is required:	
29-53 Cont'd		Utility works, including the installation or diversion of underground utilities within a multi-utility corridor	
29-54	7D, 7U, 7Z, MU44, MU54, MU55, MUT16, MUT20, OH6 and OH7	<p>Permanent acquisition required for:</p> <p>Construction of a realigned section of the A1013 from Orsett Cock roundabout westwards</p> <ul style="list-style-type: none"> - improvement to the existing A1013 - construction of the new public right of way along the verge of the improved A1013 <p>Improvements works to the existing Gammonfields Way and construction of a new public right of way along the verge of the realigned Gammonfields Way</p> <p>Construction of new A122 Lower Thames Crossing link roads, including construction of the new two-lane link road, between the existing A1089 and the new link road to the southbound carriageway of the new A122 Lower Thames Crossing</p> <p>Utility works, including the installation or diversion of underground utilities within a multi-utility corridor</p> <p>Overhead lines diversion works, including the removal of existing overhead lines and pylons, construction of new overhead lines and pylons and works to existing overhead lines and pylons</p>	
29-55	7U, MU55 and MUT20	<p>Permanent acquisition required for:</p> <p>Improvements works to the existing Gammonfields Way and construction of a new public right of way along the verge of the realigned Gammonfields Way</p> <p>Utility works, including the installation or diversion of underground utilities within a multi-utility corridor</p>	
29-56	7A	<p>Permanent acquisition required for:</p> <p>Construction of the new A122 Lower Thames Crossing, a new highway three-lane dual carriageway</p>	
29-57	7A and 7E	<p>Permanent acquisition required for:</p> <p>Construction of the new A122 Lower Thames Crossing, a new highway three-lane dual carriageway</p> <p>Construction of the new A13 westbound link roads, including</p> <ul style="list-style-type: none"> - construction of a new two-lane link road between the westbound carriageway of the improved A13 and the new link road from the A1089 connecting onto the new A122 Lower Thames Crossing - construction of a new bridge to carry new link road between the westbound carriageway of the improved A13 and the northbound carriageway of the new A122 crossing over the improved Baker Street, the new A122 Lower Thames Crossing, the existing A1089 and the new link road between the northbound carriageway of the improved A1089 and the northbound carriageway of the new A122 Lower Thames Crossing 	
29-58	7Z and MU54	<p>Permanent acquisition required for:</p> <p>Construction of new A122 Lower Thames Crossing link roads, including construction of the new two-lane link road, between the existing A1089 and the new link road to the southbound carriageway of the new A122 Lower Thames Crossing</p>	

Table 1: Permanent Acquisition of Land - by plot number			Summary of change (blank if no change)
Land plans plot ref.	DCO Work No(s).	Purpose for which the land is required:	
29-58 Cont'd		Utility works, including the installation or diversion of underground utilities within a multi-utility corridor	
29-59	7Z	Permanent acquisition required for: Construction of new A122 Lower Thames Crossing link roads, including construction of the new two-lane link road, between the existing A1089 and the new link road to the southbound carriageway of the new A122 Lower Thames Crossing	
29-60	7A, MU51 and MUT13	Permanent acquisition required for: Construction of the new A122 Lower Thames Crossing, a new highway three-lane dual carriageway Utility works, including the installation or diversion of underground utilities within a multi-utility corridor	
29-64	7G, MU52, MU53 and MUT13	Permanent acquisition required for: Construction of new A122 Lower Thames Crossing link roads, including - construction of the new two-lane link road, between the southbound carriageway of the new A122 Lower Thames Crossing and the improved Orsett Cock roundabout - construction of a new bridge to carry the new link roads between the northbound carriageway of the new A122 Lower Thames Crossing and the eastbound carriageway of the improved A13 over the existing Baker Street Utility works, including the installation or diversion of underground utilities within a multi-utility corridor	
29-66	7G	Permanent acquisition required for: Improvements to Woolings Close	
29-67	7G	Permanent acquisition required for: Improvements to Woolings Close	
29-68	7G, MU52, MU53 and MUT13	Permanent acquisition required for: Construction of new A122 Lower Thames Crossing link roads, including - construction of the new two-lane link road, between the southbound carriageway of the new A122 Lower Thames Crossing and the improved Orsett Cock roundabout - construction of a new bridge to carry the new link roads between the northbound carriageway of the new A122 Lower Thames Crossing and the eastbound carriageway of the improved A13 over the existing Baker Street Utility works, including the installation or diversion of underground utilities within a multi-utility corridor	

Table 1: Permanent Acquisition of Land - by plot number			Summary of change (blank if no change)
Land plans plot ref.	DCO Work No(s).	Purpose for which the land is required:	
29-69	7Z and MU54	<p>Permanent acquisition required for:</p> <p>Construction of new A122 Lower Thames Crossing link roads, including construction of the new two-lane link road, between the existing A1089 and the new link road to the southbound carriageway of the new A122 Lower Thames Crossing</p> <p>Utility works, including the installation or diversion of underground utilities within a multi-utility corridor</p>	
29-70	7G	<p>Permanent acquisition required for:</p> <p>Improvements to Woolings Close</p>	
29-71	7G, MU52, MU53 and MUT13	<p>Permanent acquisition required for:</p> <p>Construction of new A122 Lower Thames Crossing link roads, including</p> <ul style="list-style-type: none"> - construction of the new two-lane link road, between the southbound carriageway of the new A122 Lower Thames Crossing and the improved Orsett Cock roundabout - construction of a new bridge to carry the new link roads between the northbound carriageway of the new A122 Lower Thames Crossing and the eastbound carriageway of the improved A13 over the existing Baker Street <p>Utility works, including the installation or diversion of underground utilities within a multi-utility corridor</p>	
29-72	7G	<p>Permanent acquisition required for:</p> <p>Improvements to Woolings Close</p>	
29-73	7G, MU52, MU53 and MUT13	<p>Permanent acquisition required for:</p> <p>Construction of new A122 Lower Thames Crossing link roads, including</p> <ul style="list-style-type: none"> - construction of the new two-lane link road, between the southbound carriageway of the new A122 Lower Thames Crossing and the improved Orsett Cock roundabout - construction of a new bridge to carry the new link roads between the northbound carriageway of the new A122 Lower Thames Crossing and the eastbound carriageway of the improved A13 over the existing Baker Street <p>Utility works, including the installation or diversion of underground utilities within a multi-utility corridor</p>	
29-74	MU53 and MUT13	<p>Permanent acquisition required for:</p> <p>Utility works, including the installation or diversion of underground utilities within a multi-utility corridor</p>	

Table 1: Permanent Acquisition of Land - by plot number			Summary of change (blank if no change)
Land plans plot ref.	DCO Work No(s).	Purpose for which the land is required:	
29-75	7Z and MU54	<p>Permanent acquisition required for:</p> <p>Construction of new A122 Lower Thames Crossing link roads, including construction of the new two-lane link road, between the existing A1089 and the new link road to the southbound carriageway of the new A122 Lower Thames Crossing</p> <p>Utility works, including the installation or diversion of underground utilities within a multi-utility corridor</p>	
29-76	7Z and MU54	<p>Permanent acquisition required for:</p> <p>Construction of new A122 Lower Thames Crossing link roads, including construction of the new two-lane link road, between the existing A1089 and the new link road to the southbound carriageway of the new A122 Lower Thames Crossing</p> <p>Utility works, including the installation or diversion of underground utilities within a multi-utility corridor</p>	
29-77	7F, 7G, MU52 and MUT13	<p>Permanent acquisition required for:</p> <p>Improvement to the existing dual carriageway A13</p> <p>Construction of new A122 Lower Thames Crossing link roads, including</p> <ul style="list-style-type: none"> - construction of the new two-lane link road, between the southbound carriageway of the new A122 Lower Thames Crossing and the improved Orsett Cock roundabout - construction of a new bridge to carry the new link roads between the northbound carriageway of the new A122 Lower Thames Crossing and the eastbound carriageway of the improved A13 over the existing Baker Street <p>Utility works, including the installation or diversion of underground utilities within a multi-utility corridor</p>	
29-78	7G, MU52 and MUT13	<p>Permanent acquisition required for:</p> <p>Construction of new A122 Lower Thames Crossing link roads, including</p> <ul style="list-style-type: none"> - construction of the new two-lane link road, between the southbound carriageway of the new A122 Lower Thames Crossing and the improved Orsett Cock roundabout - construction of a new bridge to carry the new link roads between the northbound carriageway of the new A122 Lower Thames Crossing and the eastbound carriageway of the improved A13 over the existing Baker Street <p>Utility works, including the installation or diversion of underground utilities within a multi-utility corridor</p>	

Table 1: Permanent Acquisition of Land - by plot number			Summary of change (blank if no change)
Land plans plot ref.	DCO Work No(s).	Purpose for which the land is required:	
29-79	7G, MU53 and MUT13	<p>Permanent acquisition required for:</p> <p>Construction of new A122 Lower Thames Crossing link roads, including</p> <ul style="list-style-type: none"> - construction of the new two-lane link road, between the southbound carriageway of the new A122 Lower Thames Crossing and the improved Orsett Cock roundabout - construction of a new bridge to carry the new link roads between the northbound carriageway of the new A122 Lower Thames Crossing and the eastbound carriageway of the improved A13 over the existing Baker Street <p>Utility works, including the installation or diversion of underground utilities within a multi-utility corridor</p>	
29-80	7T and MU54	<p>Permanent acquisition required for:</p> <p>Improvements to the existing A1089</p> <p>Utility works, including the installation or diversion of underground utilities within a multi-utility corridor</p>	
29-81	7G, MU53 and MUT13	<p>Permanent acquisition required for:</p> <p>Construction of new A122 Lower Thames Crossing link roads, including</p> <ul style="list-style-type: none"> - construction of the new two-lane link road, between the southbound carriageway of the new A122 Lower Thames Crossing and the improved Orsett Cock roundabout - construction of a new bridge to carry the new link roads between the northbound carriageway of the new A122 Lower Thames Crossing and the eastbound carriageway of the improved A13 over the existing Baker Street <p>Utility works, including the installation or diversion of underground utilities within a multi-utility corridor</p>	
29-82	7F, MU52 and MUT13	<p>Permanent acquisition required for:</p> <p>Improvement to the existing dual carriageway A13</p> <p>Utility works, including the installation or diversion of underground utilities within a multi-utility corridor</p>	
29-83	7D, 7Z, MU44, MU54, MUT20, OH6 and OH7	<p>Permanent acquisition required for:</p> <p>Construction of a realigned section of the A1013 from Orsett Cock roundabout westwards</p> <ul style="list-style-type: none"> - construction of a new bridge to carry the realigned A1013 over the existing and improved A1089, the new link road between the northbound carriageway of the A1089 and the northbound carriageway of the A122 Lower Thames Crossing and the new link road between the westbound carriageway of the improved A13 and the southbound carriageway of the improved A1089 - improvement to the existing A1013 - construction of the new public right of way along the verge of the improved A1013 	

Table 1: Permanent Acquisition of Land - by plot number			Summary of change (blank if no change)
Land plans plot ref.	DCO Work No(s).	Purpose for which the land is required:	
29-83 Cont'd		<p>Construction of new A122 Lower Thames Crossing link roads, including construction of the new two-lane link road, between the existing A1089 and the new link road to the southbound carriageway of the new A122 Lower Thames Crossing</p> <p>Utility works, including the installation or diversion of underground utilities within a multi-utility corridor</p> <p>Overhead lines diversion works, including the removal of existing overhead lines and pylons, construction of new overhead lines and pylons and works to existing overhead lines and pylons</p>	
29-84	7G and MU53	<p>Permanent acquisition required for:</p> <p>Construction of new A122 Lower Thames Crossing link roads, including</p> <ul style="list-style-type: none"> - construction of the new two-lane link road, between the southbound carriageway of the new A122 Lower Thames Crossing and the improved Orsett Cock roundabout - construction of a new bridge to carry the new link roads between the northbound carriageway of the new A122 Lower Thames Crossing and the eastbound carriageway of the improved A13 over the existing Baker Street <p>Utility works, including the installation or diversion of underground utilities within a multi-utility corridor</p>	
29-85	7G, MU52 and MUT13	<p>Permanent acquisition required for:</p> <p>Construction of new A122 Lower Thames Crossing link roads, including</p> <ul style="list-style-type: none"> - construction of the new two-lane link road, between the southbound carriageway of the new A122 Lower Thames Crossing and the improved Orsett Cock roundabout - construction of a new bridge to carry the new link roads between the northbound carriageway of the new A122 Lower Thames Crossing and the eastbound carriageway of the improved A13 over the existing Baker Street <p>Utility works, including the installation or diversion of underground utilities within a multi-utility corridor</p>	
29-86	7F, MU52 and MUT13	<p>Permanent acquisition required for:</p> <p>Improvement to the existing dual carriageway A13</p> <p>Utility works, including the installation or diversion of underground utilities within a multi-utility corridor</p>	
29-87	7F, MU52 and MUT13	<p>Permanent acquisition required for:</p> <p>Improvement to the existing dual carriageway A13</p> <p>Utility works, including the installation or diversion of underground utilities within a multi-utility corridor</p>	

Table 1: Permanent Acquisition of Land - by plot number			Summary of change (blank if no change)
Land plans plot ref.	DCO Work No(s).	Purpose for which the land is required:	
29-88	7D, 7Z, MU44, MU54, MUT20, OH6 and OH7	<p>Permanent acquisition required for:</p> <p>Construction of a realigned section of the A1013 from Orsett Cock roundabout westwards</p> <ul style="list-style-type: none"> - construction of a new bridge to carry the realigned A1013 over the existing and improved A1089, the new link road between the northbound carriageway of the A1089 and the northbound carriageway of the A122 Lower Thames Crossing and the new link road between the westbound carriageway of the improved A13 and the southbound carriageway of the improved A1089 - improvement to the existing A1013 - construction of the new public right of way along the verge of the improved A1013 <p>Construction of new A122 Lower Thames Crossing link roads, including construction of the new two-lane link road, between the existing A1089 and the new link road to the southbound carriageway of the new A122 Lower Thames Crossing</p> <p>Utility works, including the installation or diversion of underground utilities within a multi-utility corridor</p> <p>Overhead lines diversion works, including the removal of existing overhead lines and pylons, construction of new overhead lines and pylons and works to existing overhead lines and pylons</p>	
29-89	7F, 7G, MU52 and MUT13	<p>Permanent acquisition required for:</p> <p>Improvement to the existing dual carriageway A13</p> <p>Construction of new A122 Lower Thames Crossing link roads, including a new two-lane link road, between the southbound carriageway of the new A122 Lower Thames Crossing and the improved Orsett Cock roundabout</p> <p>Utility works, including the installation or diversion of underground utilities within a multi-utility corridor</p>	
29-90	7G and MUT13	<p>Permanent acquisition required for:</p> <p>Construction of new A122 Lower Thames Crossing link roads, including</p> <ul style="list-style-type: none"> - construction of the new two-lane link road, between the southbound carriageway of the new A122 Lower Thames Crossing and the improved Orsett Cock roundabout - construction of a new bridge to carry the new link roads between the northbound carriageway of the new A122 Lower Thames Crossing and the eastbound carriageway of the improved A13 over the existing Baker Street <p>Utility works, including the installation or diversion of underground utilities within a multi-utility corridor</p>	

Table 1: Permanent Acquisition of Land - by plot number			Summary of change (blank if no change)
Land plans plot ref.	DCO Work No(s).	Purpose for which the land is required:	
29-91	7G and MUT13	<p>Permanent acquisition required for:</p> <p>Construction of new A122 Lower Thames Crossing link roads, including</p> <ul style="list-style-type: none"> - construction of the new two-lane link road, between the southbound carriageway of the new A122 Lower Thames Crossing and the improved Orsett Cock roundabout - construction of a new bridge to carry the new link roads between the northbound carriageway of the new A122 Lower Thames Crossing and the eastbound carriageway of the improved A13 over the existing Baker Street <p>Utility works, including the installation or diversion of underground utilities within a multi-utility corridor</p>	
29-92	7F, MU52 and MUT13	<p>Permanent acquisition required for:</p> <p>Improvement to the existing dual carriageway A13</p> <p>Utility works, including the installation or diversion of underground utilities within a multi-utility corridor</p>	
29-93	7V, MU52 and MUT13	<p>Permanent acquisition required for:</p> <p>Construction of a realigned section of Baker Street and a new public right of way along the verge of the realigned Baker Street</p> <p>Utility works, including the installation or diversion of underground utilities within a multi-utility corridor</p>	
29-94	7G	<p>Permanent acquisition required for:</p> <p>Improvements to Woolings Close</p>	
29-95	7F, MU52 and MUT13	<p>Permanent acquisition required for:</p> <p>Improvement to the existing dual carriageway A13</p> <p>Utility works, including the installation or diversion of underground utilities within a multi-utility corridor</p>	
29-96	7V, MU52 and MUT13	<p>Permanent acquisition required for:</p> <p>Construction of a realigned section of Baker Street and a new public right of way along the verge of the realigned Baker Street</p> <p>Utility works, including the installation or diversion of underground utilities within a multi-utility corridor</p>	
29-97	7V, MU52 and MUT13	<p>Permanent acquisition required for:</p> <p>Construction of a realigned section of Baker Street and a new public right of way along the verge of the realigned Baker Street</p>	

Table 1: Permanent Acquisition of Land - by plot number			Summary of change (blank if no change)
Land plans plot ref.	DCO Work No(s).	Purpose for which the land is required:	
29-97 Cont'd		Utility works, including the installation or diversion of underground utilities within a multi-utility corridor	
29-98	7V, MU51, MU52 and MUT13	Permanent acquisition required for: Construction of a realigned section of Baker Street and a new public right of way along the verge of the realigned Baker Street Utility works, including the installation or diversion of underground utilities within a multi-utility corridor	
29-99	7G	Permanent acquisition required for: Improvements to Woolings Close	
29-100	7G and MU53	Permanent acquisition required for: Improvements to Woolings Close Utility works, including the installation or diversion of underground utilities within a multi-utility corridor	
29-101	7G, 7J and MU53	Permanent acquisition required for: Construction of new A122 Lower Thames Crossing link roads, including - construction of the new two-lane link road, between the southbound carriageway of the new A122 Lower Thames Crossing and the improved Orsett Cock roundabout - construction of a new bridge to carry the new link roads between the northbound carriageway of the new A122 Lower Thames Crossing and the eastbound carriageway of the improved A13 over the existing Baker Street Construction of a new public right of way between Woolings Close and Rectory Road Utility works, including the installation or diversion of underground utilities within a multi-utility corridor	
29-102	7G, 7J and MU53	Permanent acquisition required for: Construction of new A122 Lower Thames Crossing link roads, including - construction of the new two-lane link road, between the southbound carriageway of the new A122 Lower Thames Crossing and the improved Orsett Cock roundabout - construction of a new bridge to carry the new link roads between the northbound carriageway of the new A122 Lower Thames Crossing and the eastbound carriageway of the improved A13 over the existing Baker Street Construction of a new public right of way between Woolings Close and Rectory Road Utility works, including the installation or diversion of underground utilities within a multi-utility corridor	

Table 1: Permanent Acquisition of Land - by plot number			Summary of change (blank if no change)
Land plans plot ref.	DCO Work No(s).	Purpose for which the land is required:	
29-103	7F, MU52 and MUT13	Permanent acquisition required for: Improvement to the existing dual carriageway A13 Utility works, including the installation or diversion of underground utilities within a multi-utility corridor	
29-104	7F, MU52 and MUT13	Permanent acquisition required for: Improvement to the existing dual carriageway A13 Utility works, including the installation or diversion of underground utilities within a multi-utility corridor	
29-105	7V, MU52 and MUT13	Permanent acquisition required for: Construction of a realigned section of Baker Street and a new public right of way along the verge of the realigned Baker Street Utility works, including the installation or diversion of underground utilities within a multi-utility corridor	
29-106	7G	Permanent acquisition required for: Improvements to Woolings Close	
29-107	7V, MU51, MU52 and MUT13	Permanent acquisition required for: Construction of a realigned section of Baker Street and a new public right of way along the verge of the realigned Baker Street Utility works, including the installation or diversion of underground utilities within a multi-utility corridor	
29-108	7Z, MU44 and MU54	Permanent acquisition required for: Construction of new A122 Lower Thames Crossing link roads, including construction of the new two-lane link road, between the existing A1089 and the new link road to the southbound carriageway of the new A122 Lower Thames Crossing Utility works, including the installation or diversion of underground utilities within a multi-utility corridor	

Table 1: Permanent Acquisition of Land - by plot number			Summary of change (blank if no change)
Land plans plot ref.	DCO Work No(s).	Purpose for which the land is required:	
29-109	7E, 7F, 7V, MU51, MU52 and MUT13	<p>Permanent acquisition required for:</p> <p>Construction of the new A13 westbound link roads, including</p> <ul style="list-style-type: none"> - construction of a new two-lane link road between the westbound carriageway of the improved A13 and the new link road from the A1089 connecting onto the new A122 Lower Thames Crossing - construction of a new bridge to carry new link road between the westbound carriageway of the improved A13 and the northbound carriageway of the new A122 crossing over the improved Baker Street, the new A122 Lower Thames Crossing, the existing A1089 and the new link road between the northbound carriageway of the improved A1089 and the northbound carriageway of the new A122 Lower Thames Crossing <p>Improvement to the existing dual carriageway A13</p> <p>Construction of a realigned section of Baker Street and a new public right of way along the verge of the realigned Baker Street, and private means of access of the realigned Baker Street</p> <p>Utility works, including the installation or diversion of underground utilities within a multi-utility corridor</p>	
29-110	7V, MU51 and MUT13	<p>Permanent acquisition required for:</p> <p>Construction of a realigned section of Baker Street and a new public right of way along the verge of the realigned Baker Street</p> <p>Utility works, including the installation or diversion of underground utilities within a multi-utility corridor</p>	
29-111	7Z, MU44 and MU54	<p>Permanent acquisition required for:</p> <p>Construction of new A122 Lower Thames Crossing link roads, including construction of the new two-lane link road, between the existing A1089 and the new link road to the southbound carriageway of the new A122 Lower Thames Crossing</p> <p>Utility works, including the installation or diversion of underground utilities within a multi-utility corridor</p>	
29-112	7G and MU53	<p>Permanent acquisition required for:</p> <p>Improvements to Woolings Close</p> <p>Utility works, including the installation or diversion of underground utilities within a multi-utility corridor</p>	
29-114	7E, 7T, 7Z, MU44 and MU54	<p>Permanent acquisition required for:</p> <p>Construction of the new A13 westbound link roads, including a new two-lane link road, between the westbound carriageway of the improved A13 and the Orsett Cock roundabout and the southbound carriageway of the improved A1089</p> <p>Improvements to the existing A1089</p>	

Table 1: Permanent Acquisition of Land - by plot number			Summary of change (blank if no change)
Land plans plot ref.	DCO Work No(s).	Purpose for which the land is required:	
29-114 Cont'd		Construction of new A122 Lower Thames Crossing link roads, including construction of the new two-lane link road, between the existing A1089 and the new link road to the southbound carriageway of the new A122 Lower Thames Crossing Utility works, including the installation or diversion of underground utilities within a multi-utility corridor	
29-116	7A	Permanent acquisition required for: Construction of the new A122 Lower Thames Crossing, a new highway three-lane dual carriageway	
29-117	7G and MU53	Permanent acquisition required for: Improvements to Woolings Close Utility works, including the installation or diversion of underground utilities within a multi-utility corridor	
29-118	7G and MU53	Permanent acquisition required for: Improvements to Woolings Close Utility works, including the installation or diversion of underground utilities within a multi-utility corridor	
29-119	7G	Permanent acquisition required for: Improvements to Woolings Close	
29-120	7G	Permanent acquisition required for: Improvements to Woolings Close	
29-121	7A and 7E	Permanent acquisition required for: Construction of the new A122 Lower Thames Crossing, a new highway three-lane dual carriageway Construction of the new A13 westbound link roads, including a new two-lane link road, between the westbound carriageway of the improved A13 and the Orsett Cock roundabout and the southbound carriageway of the improved A1089	

Table 1: Permanent Acquisition of Land - by plot number			Summary of change (blank if no change)
Land plans plot ref.	DCO Work No(s).	Purpose for which the land is required:	
29-122	7E	<p>Permanent acquisition required for:</p> <p>Construction of the new A13 westbound link roads, including</p> <ul style="list-style-type: none"> - construction of a new two-lane link road between the westbound carriageway of the improved A13 and the new link road from the A1089 connecting onto the new A122 Lower Thames Crossing - construction of a new bridge to carry new link road between the westbound carriageway of the improved A13 and the northbound carriageway of the new A122 crossing over the improved Baker Street, the new A122 Lower Thames Crossing, the existing A1089 and the new link road between the northbound carriageway of the improved A1089 and the northbound carriageway of the new A122 Lower Thames Crossing 	
29-123	7D, 7Z, MU44, MU54, OH6 and OH7	<p>Permanent acquisition required for:</p> <p>Construction of a realigned section of the A1013 from Orsett Cock roundabout westwards</p> <ul style="list-style-type: none"> - construction of a new bridge to carry the realigned A1013 over the existing and improved A1089, the new link road between the northbound carriageway of the A1089 and the northbound carriageway of the A122 Lower Thames Crossing and the new link road between the westbound carriageway of the improved A13 and the southbound carriageway of the improved A1089 - improvement to the existing A1013 - construction of the new public right of way along the verge of the improved A1013 <p>Construction of new A122 Lower Thames Crossing link roads, including construction of the new two-lane link road, between the existing A1089 and the new link road to the southbound carriageway of the new A122 Lower Thames Crossing</p> <p>Utility works, including the installation or diversion of underground utilities within a multi-utility corridor</p> <p>Overhead lines diversion works, including the removal of existing overhead lines and pylons, construction of new overhead lines and pylons and works to existing overhead lines and pylons</p>	
29-124	7D, 7Z, MU44, MU54, OH6 and OH7	<p>Permanent acquisition required for:</p> <p>Construction of a realigned section of the A1013 from Orsett Cock roundabout westwards</p> <ul style="list-style-type: none"> - construction of a new bridge to carry the realigned A1013 over the existing and improved A1089, the new link road between the northbound carriageway of the A1089 and the northbound carriageway of the A122 Lower Thames Crossing and the new link road between the westbound carriageway of the improved A13 and the southbound carriageway of the improved A1089 - improvement to the existing A1013 - construction of the new public right of way along the verge of the improved A1013 <p>Construction of new A122 Lower Thames Crossing link roads, including construction of the new two-lane link road, between the existing A1089 and the new link road to the southbound carriageway of the new A122 Lower Thames Crossing</p> <p>Utility works, including the installation or diversion of underground utilities within a multi-utility corridor</p>	

Table 1: Permanent Acquisition of Land - by plot number			Summary of change (blank if no change)
Land plans plot ref.	DCO Work No(s).	Purpose for which the land is required:	
29-124 Cont'd		Overhead lines diversion works, including the removal of existing overhead lines and pylons, construction of new overhead lines and pylons and works to existing overhead lines and pylons	
29-125	7E	Permanent acquisition required for: Construction of the new A13 westbound link roads, including - construction of a new two-lane link road between the westbound carriageway of the improved A13 and the new link road from the A1089 connecting onto the new A122 Lower Thames Crossing - construction of a new bridge to carry new link road between the westbound carriageway of the improved A13 and the northbound carriageway of the new A122 crossing over the improved Baker Street, the new A122 Lower Thames Crossing, the existing A1089 and the new link road between the northbound carriageway of the improved A1089 and the northbound carriageway of the new A122 Lower Thames Crossing	
29-126	7E	Permanent acquisition required for: Construction of the new A13 westbound link roads, including - construction of a new two-lane link road between the westbound carriageway of the improved A13 and the new link road from the A1089 connecting onto the new A122 Lower Thames Crossing - construction of a new bridge to carry new link road between the westbound carriageway of the improved A13 and the northbound carriageway of the new A122 crossing over the improved Baker Street, the new A122 Lower Thames Crossing, the existing A1089 and the new link road between the northbound carriageway of the improved A1089 and the northbound carriageway of the new A122 Lower Thames Crossing	
29-127	7E	Permanent acquisition required for: Construction of the new A13 westbound link roads, including - construction of a new two-lane link road between the westbound carriageway of the improved A13 and the new link road from the A1089 connecting onto the new A122 Lower Thames Crossing - construction of a new bridge to carry new link road between the westbound carriageway of the improved A13 and the northbound carriageway of the new A122 crossing over the improved Baker Street, the new A122 Lower Thames Crossing, the existing A1089 and the new link road between the northbound carriageway of the improved A1089 and the northbound carriageway of the new A122 Lower Thames Crossing	
29-128	7E	Permanent acquisition required for: Construction of the new A13 westbound link roads, including a new two-lane link road, between the westbound carriageway of the improved A13 and the Orsett Cock roundabout and the southbound carriageway of the improved A1089	
29-129	7A and 7E	Permanent acquisition required for: Construction of the new A122 Lower Thames Crossing, a new highway three-lane dual carriageway	

Table 1: Permanent Acquisition of Land - by plot number			Summary of change (blank if no change)
Land plans plot ref.	DCO Work No(s).	Purpose for which the land is required:	
29-129 Cont'd		<p>Construction of the new A13 westbound link roads, including</p> <ul style="list-style-type: none"> - construction of a new two-lane link road between the westbound carriageway of the improved A13 and the new link road from the A1089 connecting onto the new A122 Lower Thames Crossing - construction of a new bridge to carry new link road between the westbound carriageway of the improved A13 and the northbound carriageway of the new A122 crossing over the improved Baker Street, the new A122 Lower Thames Crossing, the existing A1089 and the new link road between the northbound carriageway of the improved A1089 and the northbound carriageway of the new A122 Lower Thames Crossing 	
29-130	7F, 7G, 7H and MU46	<p>Permanent acquisition required for:</p> <p>Improvement to the existing dual carriageway A13</p> <p>Construction of new A122 Lower Thames Crossing link roads, including a new two-lane link road, between the southbound carriageway of the new A122 Lower Thames Crossing and the improved Orsett Cock roundabout</p> <p>Construction of a new link road between Orsett Cock roundabout and A13, including a new two-lane link road, between the improved Orsett Cock roundabout and the westbound carriageway of the improved A13</p> <p>Utility works, including the installation or diversion of underground utilities within a multi-utility corridor</p>	
29-131	7E	<p>Permanent acquisition required for:</p> <p>Construction of the new A13 westbound link roads, including a new two-lane link road, between the westbound carriageway of the improved A13 and the Orsett Cock roundabout and the southbound carriageway of the improved A1089</p>	
29-132	7E	<p>Permanent acquisition required for:</p> <p>Construction of the new A13 westbound link roads, including</p> <ul style="list-style-type: none"> - construction of a new two-lane link road between the westbound carriageway of the improved A13 and the new link road from the A1089 connecting onto the new A122 Lower Thames Crossing - construction of a new bridge to carry new link road between the westbound carriageway of the improved A13 and the northbound carriageway of the new A122 crossing over the improved Baker Street, the new A122 Lower Thames Crossing, the existing A1089 and the new link road between the northbound carriageway of the improved A1089 and the northbound carriageway of the new A122 Lower Thames Crossing 	
29-133	7E and MU50	<p>Permanent acquisition required for:</p> <p>Construction of the new A13 westbound link roads, including</p> <ul style="list-style-type: none"> - construction of a new two-lane link road, between the westbound carriageway of the improved A13 and the Orsett Cock roundabout and the southbound carriageway of the improved A1089 - construction of a new bridge to carry the new link road between the westbound carriageway of the improved A13 and the southbound carriageway of the improved A1089 over the new A122 Lower Thames Crossing and improved Baker Street - demolition of the existing bridge on the redundant A1089 slip road over the existing Baker Street 	

Table 1: Permanent Acquisition of Land - by plot number			Summary of change (blank if no change)
Land plans plot ref.	DCO Work No(s).	Purpose for which the land is required:	
29-133 Cont'd		Utility works, including the installation or diversion of underground utilities within a multi-utility corridor	
29-134	7E	Permanent acquisition required for: Construction of the new A13 westbound link roads, including a new two-lane link road, between the westbound carriageway of the improved A13 and the Orsett Cock roundabout and the southbound carriageway of the improved A1089	
29-135	7A and 7E	Permanent acquisition required for: Construction of the new A122 Lower Thames Crossing, a new highway three-lane dual carriageway Construction of the new A13 westbound link roads, including - construction of a new two-lane link road between the westbound carriageway of the improved A13 and the new link road from the A1089 connecting onto the new A122 Lower Thames Crossing - construction of a new bridge to carry new link road between the westbound carriageway of the improved A13 and the northbound carriageway of the new A122 crossing over the improved Baker Street, the new A122 Lower Thames Crossing, the existing A1089 and the new link road between the northbound carriageway of the improved A1089 and the northbound carriageway of the new A122 Lower Thames Crossing	
29-136	7A	Permanent acquisition required for: Construction of the new A122 Lower Thames Crossing, a new highway three-lane dual carriageway	
29-137	7E and MU44	Permanent acquisition required for: Construction of the new A13 westbound link roads, including a new two-lane link road, between the westbound carriageway of the improved A13 and the Orsett Cock roundabout and the southbound carriageway of the improved A1089 Utility works, including the installation or diversion of underground utilities within a multi-utility corridor	
29-138	7E	Permanent acquisition required for: Construction of the new A13 westbound link roads, including a new two-lane link road, between the westbound carriageway of the improved A13 and the Orsett Cock roundabout and the southbound carriageway of the improved A1089	
29-139	7E	Permanent acquisition required for: Construction of the new A13 westbound link roads, including a new two-lane link road, between the westbound carriageway of the improved A13 and the Orsett Cock roundabout and the southbound carriageway of the improved A1089	
29-141	7A, 7E, 7O, 7V, MU51 and MUT13	Permanent acquisition required for: Construction of the new A122 Lower Thames Crossing, a new highway three-lane dual carriageway	

Table 1: Permanent Acquisition of Land - by plot number			Summary of change (blank if no change)
Land plans plot ref.	DCO Work No(s).	Purpose for which the land is required:	
29-141 Cont'd		<p>Construction of the new A13 westbound link roads, including</p> <ul style="list-style-type: none"> - construction of a new two-lane link road, between the westbound carriageway of the improved A13 and the Orsett Cock roundabout and the southbound carriageway of the improved A1089 - construction of a new bridge to carry the new link road between the westbound carriageway of the improved A13 and the southbound carriageway of the improved A1089 over the new A122 Lower Thames Crossing and improved Baker Street - construction of a new two-lane link road between the westbound carriageway of the improved A13 and the new link road from the A1089 connecting onto the new A122 Lower Thames Crossing - construction of a new bridge to carry new link road between the westbound carriageway of the improved A13 and the northbound carriageway of the new A122 crossing over the improved Baker Street, the new A122 Lower Thames Crossing, the existing A1089 and the new link road between the northbound carriageway of the improved A1089 and the northbound carriageway of the new A122 Lower Thames Crossing <p>Construction of a new drainage infiltration basin with associated drainage facilities, including construction of a private means of access to the drainage infiltration basin from Baker Street</p> <p>Construction of a realigned section of Baker Street and a new public right of way along the verge of the realigned Baker Street</p> <p>Utility works, including the installation or diversion of underground utilities within a multi-utility corridor</p>	
29-142	7D, 7E, 7T, 7Z, MU44, MU54 and OH7	<p>Permanent acquisition required for:</p> <p>Construction of a realigned section of the A1013 from Orsett Cock roundabout westwards</p> <ul style="list-style-type: none"> - construction of a new bridge to carry the realigned A1013 over the existing and improved A1089, the new link road between the northbound carriageway of the A1089 and the northbound carriageway of the A122 Lower Thames Crossing and the new link road between the westbound carriageway of the improved A13 and the southbound carriageway of the improved A1089 - improvement to the existing A1013 - construction of the new public right of way along the verge of the improved A1013 <p>Construction of the new A13 westbound link roads, including a new two-lane link road, between the westbound carriageway of the improved A13 and the Orsett Cock roundabout and the southbound carriageway of the improved A1089</p> <p>Improvements to the existing A1089</p> <p>Construction of new A122 Lower Thames Crossing link roads, including construction of the new two-lane link road, between the existing A1089 and the new link road to the southbound carriageway of the new A122 Lower Thames Crossing</p> <p>Utility works, including the installation or diversion of underground utilities within a multi-utility corridor</p> <p>Overhead lines diversion works, including the removal of existing overhead lines and pylons, construction of new overhead lines and pylons and works to existing overhead lines and pylons</p>	

Table 1: Permanent Acquisition of Land - by plot number			Summary of change (blank if no change)
Land plans plot ref.	DCO Work No(s).	Purpose for which the land is required:	
29-143	7A and 7E	<p>Permanent acquisition required for:</p> <p>Construction of the new A122 Lower Thames Crossing, a new highway three-lane dual carriageway</p> <p>Construction of the new A13 westbound link roads, including</p> <ul style="list-style-type: none"> - construction of a new two-lane link road, between the westbound carriageway of the improved A13 and the Orsett Cock roundabout and the southbound carriageway of the improved A1089 - construction of a new bridge to carry the new link road between the westbound carriageway of the improved A13 and the southbound carriageway of the improved A1089 over the new A122 Lower Thames Crossing and improved Baker Street - demolition of the existing bridge on the redundant A1089 slip road over the existing Baker Street 	
29-144	7D, 7E, 7T, 7Z, MU44, MU54 and OH7	<p>Permanent acquisition required for:</p> <p>Construction of a realigned section of the A1013 from Orsett Cock roundabout westwards</p> <ul style="list-style-type: none"> - construction of a new bridge to carry the realigned A1013 over the existing and improved A1089, the new link road between the northbound carriageway of the A1089 and the northbound carriageway of the A122 Lower Thames Crossing and the new link road between the westbound carriageway of the improved A13 and the southbound carriageway of the improved A1089 - improvement to the existing A1013 - construction of the new public right of way along the verge of the improved A1013 <p>Construction of the new A13 westbound link roads, including a new two-lane link road, between the westbound carriageway of the improved A13 and the Orsett Cock roundabout and the southbound carriageway of the improved A1089</p> <p>Improvements to the existing A1089</p> <p>Construction of new A122 Lower Thames Crossing link roads, including construction of the new two-lane link road, between the existing A1089 and the new link road to the southbound carriageway of the new A122 Lower Thames Crossing</p> <p>Utility works, including the installation or diversion of underground utilities within a multi-utility corridor</p> <p>Overhead lines diversion works, including the removal of existing overhead lines and pylons, construction of new overhead lines and pylons and works to existing overhead lines and pylons</p>	
29-145	7E	<p>Permanent acquisition required for:</p> <p>Construction of the new A13 westbound link roads, including</p> <ul style="list-style-type: none"> - construction of a new two-lane link road, between the westbound carriageway of the improved A13 and the Orsett Cock roundabout and the southbound carriageway of the improved A1089 - construction of a new bridge to carry the new link road between the westbound carriageway of the improved A13 and the southbound carriageway of the improved A1089 over the new A122 Lower Thames Crossing and improved Baker Street - demolition of the existing bridge on the redundant A1089 slip road over the existing Baker Street 	

Table 1: Permanent Acquisition of Land - by plot number			Summary of change (blank if no change)
Land plans plot ref.	DCO Work No(s).	Purpose for which the land is required:	
29-146	7D, 7E, 7T, 7Z, MU44, MU54 and OH7	<p>Permanent acquisition required for:</p> <p>Construction of a realigned section of the A1013 from Orsett Cock roundabout westwards</p> <ul style="list-style-type: none"> - construction of a new bridge to carry the realigned A1013 over the existing and improved A1089, the new link road between the northbound carriageway of the A1089 and the northbound carriageway of the A122 Lower Thames Crossing and the new link road between the westbound carriageway of the improved A13 and the southbound carriageway of the improved A1089 - improvement to the existing A1013 - construction of the new public right of way along the verge of the improved A1013 <p>Construction of the new A13 westbound link roads, including a new two-lane link road, between the westbound carriageway of the improved A13 and the Orsett Cock roundabout and the southbound carriageway of the improved A1089</p> <p>Improvements to the existing A1089</p> <p>Construction of new A122 Lower Thames Crossing link roads, including construction of the new two-lane link road, between the existing A1089 and the new link road to the southbound carriageway of the new A122 Lower Thames Crossing</p> <p>Utility works, including the installation or diversion of underground utilities within a multi-utility corridor</p> <p>Overhead lines diversion works, including the removal of existing overhead lines and pylons, construction of new overhead lines and pylons and works to existing overhead lines and pylons</p>	
29-147	7A and 7E	<p>Permanent acquisition required for:</p> <p>Construction of the new A122 Lower Thames Crossing, a new highway three-lane dual carriageway</p> <p>Construction of the new A13 westbound link roads, including</p> <ul style="list-style-type: none"> - construction of a new two-lane link road, between the westbound carriageway of the improved A13 and the Orsett Cock roundabout and the southbound carriageway of the improved A1089 - construction of a new bridge to carry the new link road between the westbound carriageway of the improved A13 and the southbound carriageway of the improved A1089 over the new A122 Lower Thames Crossing and improved Baker Street 	
29-148	7D, 7T, 7Z, MU54 and OH7	<p>Permanent acquisition required for:</p> <p>Construction of a realigned section of the A1013 from Orsett Cock roundabout westwards</p> <ul style="list-style-type: none"> - construction of a new bridge to carry the realigned A1013 over the existing and improved A1089, the new link road between the northbound carriageway of the A1089 and the northbound carriageway of the A122 Lower Thames Crossing and the new link road between the westbound carriageway of the improved A13 and the southbound carriageway of the improved A1089 - improvement to the existing A1013 - construction of the new public right of way along the verge of the improved A1013 	

Table 1: Permanent Acquisition of Land - by plot number			Summary of change (blank if no change)
Land plans plot ref.	DCO Work No(s).	Purpose for which the land is required:	
29-148 Cont'd		<p>Improvements to the existing A1089</p> <p>Construction of new A122 Lower Thames Crossing link roads, including construction of the new two-lane link road, between the existing A1089 and the new link road to the southbound carriageway of the new A122 Lower Thames Crossing</p> <p>Utility works, including the installation or diversion of underground utilities within a multi-utility corridor</p> <p>Overhead lines diversion works, including the removal of existing overhead lines and pylons, construction of new overhead lines and pylons and works to existing overhead lines and pylons</p>	
29-149	7D, 7E, 7T and MU44	<p>Permanent acquisition required for:</p> <p>Construction of a realigned section of the A1013 from Orsett Cock roundabout westwards</p> <ul style="list-style-type: none"> - construction of a new bridge to carry the realigned A1013 over the existing and improved A1089, the new link road between the northbound carriageway of the A1089 and the northbound carriageway of the A122 Lower Thames Crossing and the new link road between the westbound carriageway of the improved A13 and the southbound carriageway of the improved A1089 - improvement to the existing A1013 - construction of the new public right of way along the verge of the improved A1013 <p>Construction of the new A13 westbound link roads, including a new two-lane link road, between the westbound carriageway of the improved A13 and the Orsett Cock roundabout and the southbound carriageway of the improved A1089</p> <p>Improvements to the existing A1089</p> <p>Utility works, including the installation or diversion of underground utilities within a multi-utility corridor</p>	
29-150	7E, 7T, 7Z, MU54 and OH7	<p>Permanent acquisition required for:</p> <p>Construction of the new A13 westbound link roads, including a new two-lane link road, between the westbound carriageway of the improved A13 and the Orsett Cock roundabout and the southbound carriageway of the improved A1089</p> <p>Improvements to the existing A1089</p> <p>Construction of new A122 Lower Thames Crossing link roads, including construction of the new two-lane link road, between the existing A1089 and the new link road to the southbound carriageway of the new A122 Lower Thames Crossing</p> <p>Utility works, including the installation or diversion of underground utilities within a multi-utility corridor</p> <p>Overhead lines diversion works, including the removal of existing overhead lines and pylons, construction of new overhead lines and pylons and works to existing overhead lines and pylons</p>	

Table 1: Permanent Acquisition of Land - by plot number			Summary of change (blank if no change)
Land plans plot ref.	DCO Work No(s).	Purpose for which the land is required:	
29-151	7E	Permanent acquisition required for: Construction of the new A13 westbound link roads, including a new two-lane link road, between the westbound carriageway of the improved A13 and the Orsett Cock roundabout and the southbound carriageway of the improved A1089	
29-152	MU50	Permanent acquisition required for: Utility works, including the installation or diversion of underground utilities within a multi-utility corridor	
29-153	MU50	Permanent acquisition required for: Utility works, including the installation or diversion of underground utilities within a multi-utility corridor	
29-154	7E, 7T, 7Z, MU54 and OH7	Permanent acquisition required for: Construction of the new A13 westbound link roads, including a new two-lane link road, between the westbound carriageway of the improved A13 and the Orsett Cock roundabout and the southbound carriageway of the improved A1089 Improvements to the existing A1089 Construction of new A122 Lower Thames Crossing link roads, including construction of the new two-lane link road, between the existing A1089 and the new link road to the southbound carriageway of the new A122 Lower Thames Crossing Utility works, including the installation or diversion of underground utilities within a multi-utility corridor Overhead lines diversion works, including the removal of existing overhead lines and pylons, construction of new overhead lines and pylons and works to existing overhead lines and pylons	
29-155	7D and MU44	Permanent acquisition required for: Construction of a realigned section of the A1013 from Orsett Cock roundabout westwards - improvement to the existing A1013 - construction of the new public right of way along the verge of the improved A1013 Utility works, including the installation or diversion of underground utilities within a multi-utility corridor	
29-156	7T, 7Z, MU54, OH6 and OH7	Permanent acquisition required for: Construction of new A122 Lower Thames Crossing link roads, including construction of the new two-lane link road, between the existing A1089 and the new link road to the southbound carriageway of the new A122 Lower Thames Crossing Utility works, including the installation or diversion of underground utilities within a multi-utility corridor	

Table 1: Permanent Acquisition of Land - by plot number			Summary of change (blank if no change)
Land plans plot ref.	DCO Work No(s).	Purpose for which the land is required:	
29-156 Cont'd		Overhead lines diversion works, including the removal of existing overhead lines and pylons, construction of new overhead lines and pylons and works to existing overhead lines and pylons	
29-157	7D, MU44 and MU50	Permanent acquisition required for: Construction of a realigned section of the A1013 from Orsett Cock roundabout westwards - improvement to the existing A1013 - construction of the new public right of way along the verge of the improved A1013 Utility works, including the installation or diversion of underground utilities within a multi-utility corridor	
29-158	7E, 7T, 7W, 7Z, MU47, MU54, MUT16, MUT20, OH6 and OH7	Permanent acquisition required for: Construction of the new A13 westbound link roads, including a new two-lane link road, between the westbound carriageway of the improved A13 and the Orsett Cock roundabout and the southbound carriageway of the improved A1089 Improvements to the existing A1089 Construction of a realigned section of the existing Heath Road Construction of new A122 Lower Thames Crossing link roads, including construction of the new two-lane link road, between the existing A1089 and the new link road to the southbound carriageway of the new A122 Lower Thames Crossing Utility works, including the installation or diversion of underground utilities within a multi-utility corridor Overhead lines diversion works, including the removal of existing overhead lines and pylons, construction of new overhead lines and pylons and works to existing overhead lines and pylons	
29-159	7A	Permanent acquisition required for: Construction of the new A122 Lower Thames Crossing, a new highway three-lane dual carriageway	
29-160	7A and MU50	Permanent acquisition required for: Construction of the new A122 Lower Thames Crossing, a new highway three-lane dual carriageway Utility works, including the installation or diversion of underground utilities within a multi-utility corridor	
29-161	7D, 7W and MU44	Permanent acquisition required for: Construction of a realigned section of the A1013 from Orsett Cock roundabout westwards - improvement to the existing A1013 - construction of the new public right of way along the verge of the improved A1013	

Table 1: Permanent Acquisition of Land - by plot number			Summary of change (blank if no change)
Land plans plot ref.	DCO Work No(s).	Purpose for which the land is required:	
29-161 Cont'd		Construction of a realigned section of the existing Heath Road Utility works, including the installation or diversion of underground utilities within a multi-utility corridor	
29-162	7E and 7T	Permanent acquisition required for: Construction of the new A13 westbound link roads, including a new two-lane link road, between the westbound carriageway of the improved A13 and the Orsett Cock roundabout and the southbound carriageway of the improved A1089 Improvements to the existing A1089	
29-163	MU50	Permanent acquisition required for: Utility works, including the installation or diversion of underground utilities within a multi-utility corridor	
29-164	MU50	Permanent acquisition required for: Utility works, including the installation or diversion of underground utilities within a multi-utility corridor	
29-165	7E	Permanent acquisition required for: Construction of the new A13 westbound link roads, including a new two-lane link road, between the westbound carriageway of the improved A13 and the Orsett Cock roundabout and the southbound carriageway of the improved A1089	
29-166	7D, 7W and MU44	Permanent acquisition required for: Construction of a realigned section of the A1013 from Orsett Cock roundabout westwards - improvement to the existing A1013 - construction of the new public right of way along the verge of the improved A1013 Construction of a realigned section of the existing Heath Road Utility works, including the installation or diversion of underground utilities within a multi-utility corridor	
29-167	7A	Permanent acquisition required for: Construction of the new A122 Lower Thames Crossing, a new highway three-lane dual carriageway	
29-168	7E	Permanent acquisition required for: Construction of the new A13 westbound link roads, including a new two-lane link road, between the westbound carriageway of the improved A13 and the Orsett Cock roundabout and the southbound carriageway of the improved A1089	

Table 1: Permanent Acquisition of Land - by plot number			Summary of change (blank if no change)
Land plans plot ref.	DCO Work No(s).	Purpose for which the land is required:	
29-169	7D and MU50	Permanent acquisition required for: Construction of a realigned section of the A1013 from Orsett Cock roundabout westwards - improvement to the existing A1013 - construction of the new public right of way along the verge of the improved A1013 Utility works, including the installation or diversion of underground utilities within a multi-utility corridor	
29-170	7D and MU44	Permanent acquisition required for: Construction of a realigned section of the A1013 from Orsett Cock roundabout westwards - improvement to the existing A1013 - construction of the new public right of way along the verge of the improved A1013 Utility works, including the installation or diversion of underground utilities within a multi-utility corridor	
29-171	7D, 7W and MU44	Permanent acquisition required for: Construction of a realigned section of the A1013 from Orsett Cock roundabout westwards - improvement to the existing A1013 - construction of the new public right of way along the verge of the improved A1013 Construction of a realigned section of the existing Heath Road Utility works, including the installation or diversion of underground utilities within a multi-utility corridor	
29-172	7D and MU44	Permanent acquisition required for: Construction of a realigned section of the A1013 from Orsett Cock roundabout westwards - improvement to the existing A1013 - construction of the new public right of way along the verge of the improved A1013 Utility works, including the installation or diversion of underground utilities within a multi-utility corridor	
29-173	7D and MU50	Permanent acquisition required for: Construction of a realigned section of the A1013 from Orsett Cock roundabout westwards - improvement to the existing A1013 - construction of the new public right of way along the verge of the improved A1013	

Table 1: Permanent Acquisition of Land - by plot number			Summary of change (blank if no change)
Land plans plot ref.	DCO Work No(s).	Purpose for which the land is required:	
29-173 Cont'd		Utility works, including the installation or diversion of underground utilities within a multi-utility corridor	
29-174	7W	Permanent acquisition required for: Construction of a realigned section of the existing Heath Road	
29-175	7E	Permanent acquisition required for: Construction of the new A13 westbound link roads, including a new two-lane link road, between the westbound carriageway of the improved A13 and the Orsett Cock roundabout and the southbound carriageway of the improved A1089	
29-176	7E	Permanent acquisition required for: Construction of the new A13 westbound link roads, including a new two-lane link road, between the westbound carriageway of the improved A13 and the Orsett Cock roundabout and the southbound carriageway of the improved A1089	
29-177	7A	Permanent acquisition required for: Construction of the new A122 Lower Thames Crossing, a new highway three-lane dual carriageway	
29-178	7W	Permanent acquisition required for: Construction of a realigned section of the existing Heath Road	
29-179	7A, 7D, MU44 and MU50	Permanent acquisition required for: Construction of the new A122 Lower Thames Crossing, a new highway three-lane dual carriageway Construction of a realigned section of the A1013 from Orsett Cock roundabout westwards - construction of a new bridge to carry the realigned A1013 over the new A122 Lower Thames Crossing - improvement to the existing A1013 - construction of the new public right of way along the verge of the improved A1013 Utility works, including the installation or diversion of underground utilities within a multi-utility corridor	
29-180	7D and MU44	Permanent acquisition required for: Construction of a realigned section of the A1013 from Orsett Cock roundabout westwards - improvement to the existing A1013 - construction of the new public right of way along the verge of the improved A1013 Utility works, including the installation or diversion of underground utilities within a multi-utility corridor	

Table 1: Permanent Acquisition of Land - by plot number			Summary of change (blank if no change)
Land plans plot ref.	DCO Work No(s).	Purpose for which the land is required:	
29-181	7D and MU44	Permanent acquisition required for: Construction of a realigned section of the A1013 from Orsett Cock roundabout westwards - improvement to the existing A1013 - construction of the new public right of way along the verge of the improved A1013 Utility works, including the installation or diversion of underground utilities within a multi-utility corridor	
29-182	7W	Permanent acquisition required for: Construction of a realigned section of the existing Heath Road	
29-183	7D and MU44	Permanent acquisition required for: Construction of a realigned section of the A1013 from Orsett Cock roundabout westwards - improvement to the existing A1013 - construction of the new public right of way along the verge of the improved A1013 Utility works, including the installation or diversion of underground utilities within a multi-utility corridor	
29-184	7W, MU49, OH6 and OH7	Permanent acquisition required for: Construction of a realigned section of the existing Heath Road Utility works, including the installation or diversion of underground utilities within a multi-utility corridor Overhead lines diversion works, including the removal of existing overhead lines and pylons, construction of new overhead lines and pylons and works to existing overhead lines and pylons	
29-185	7D and MU44	Permanent acquisition required for: Construction of a realigned section of the A1013 from Orsett Cock roundabout westwards - improvement to the existing A1013 - construction of the new public right of way along the verge of the improved A1013 Utility works, including the installation or diversion of underground utilities within a multi-utility corridor	
29-186	7G, 7J and MU46	Permanent acquisition required for: Construction of new A122 Lower Thames Crossing link roads, including a new two-lane link road, between the southbound carriageway of the new A122 Lower Thames Crossing and the improved Orsett Cock roundabout	

Table 1: Permanent Acquisition of Land - by plot number			Summary of change (blank if no change)
Land plans plot ref.	DCO Work No(s).	Purpose for which the land is required:	
29-186 Cont'd		Construction of a new public right of way between Woolings Close and Rectory Road Utility works, including the installation or diversion of underground utilities within a multi-utility corridor	
29-187	7D and MU44	Permanent acquisition required for: Construction of a realigned section of the A1013 from Orsett Cock roundabout westwards - improvement to the existing A1013 - construction of the new public right of way along the verge of the improved A1013 Utility works, including the installation or diversion of underground utilities within a multi-utility corridor	
29-188	7A, 7D, MU44, MU50 and MUT13	Permanent acquisition required for: Construction of the new A122 Lower Thames Crossing, a new highway three-lane dual carriageway Construction of a realigned section of the A1013 from Orsett Cock roundabout westwards - construction of a new bridge to carry the realigned A1013 over the new A122 Lower Thames Crossing - improvement to the existing A1013 - construction of the new public right of way along the verge of the improved A1013 Utility works, including the installation or diversion of underground utilities within a multi-utility corridor	
29-189	7D and MU49	Permanent acquisition required for: Construction of a realigned section of the A1013 from Orsett Cock roundabout westwards - improvement to the existing A1013 - construction of the new public right of way along the verge of the improved A1013 Utility works, including the installation or diversion of underground utilities within a multi-utility corridor	
29-190	7D and MU50	Permanent acquisition required for: Construction of a realigned section of the A1013 from Orsett Cock roundabout westwards - improvement to the existing A1013 - construction of the new public right of way along the verge of the improved A1013 Utility works, including the installation or diversion of underground utilities within a multi-utility corridor	

Table 1: Permanent Acquisition of Land - by plot number			Summary of change (blank if no change)
Land plans plot ref.	DCO Work No(s).	Purpose for which the land is required:	
29-191	7T, MU47, MU54, MUT16, MUT20, OH6 and OH7	<p>Permanent acquisition required for:</p> <p>Improvements to the existing A1089</p> <p>Utility works, including the installation or diversion of underground utilities within a multi-utility corridor</p> <p>Overhead lines diversion works, including the removal of existing overhead lines and pylons, construction of new overhead lines and pylons and works to existing overhead lines and pylons</p>	
29-192	7G, 7J and MU53	<p>Permanent acquisition required for:</p> <p>Construction of new A122 Lower Thames Crossing link roads, including a new two-lane link road, between the southbound carriageway of the new A122 Lower Thames Crossing and the improved Orsett Cock roundabout</p> <p>Construction of a new public right of way between Woolings Close and Rectory Road</p> <p>Utility works, including the installation or diversion of underground utilities within a multi-utility corridor</p>	
29-193	7T, MU47, MU54, MUT16, MUT20, OH6 and OH7	<p>Permanent acquisition required for:</p> <p>Improvements to the existing A1089</p> <p>Utility works, including the installation or diversion of underground utilities within a multi-utility corridor</p> <p>Overhead lines diversion works, including the removal of existing overhead lines and pylons, construction of new overhead lines and pylons and works to existing overhead lines and pylons</p>	
29-194	7W	<p>Permanent acquisition required for:</p> <p>Construction of a realigned section of the existing Heath Road</p>	
29-195	7D, 7E, 7O, 7V, 7Y, MU44, MU46, MU51 and MUT13	<p>Permanent acquisition required for:</p> <p>Construction of a realigned section of the A1013 from Orsett Cock roundabout westwards</p> <ul style="list-style-type: none"> - construction of a new bridge to carry the realigned A1013 over the new link road between the westbound carriageway of the improved A13 and the southbound carriageway of the new A122 Lower Thames Crossing - improvement to the existing A1013 - construction of the new public right of way along the verge of the improved A1013 	

Table 1: Permanent Acquisition of Land - by plot number			Summary of change (blank if no change)
Land plans plot ref.	DCO Work No(s).	Purpose for which the land is required:	
29-195 Cont'd		<p>Construction of the new A13 westbound link roads, including</p> <ul style="list-style-type: none"> - construction of a new two-lane link road, between the westbound carriageway of the improved A13 and the Orsett Cock roundabout and the southbound carriageway of the improved A1089 - construction of a new two-lane link road between the westbound carriageway of the improved A13 and the new link road from the A1089 connecting onto the new A122 Lower Thames Crossing - construction of a new bridge to carry the new link road between the westbound carriageway of the improved A13 and the northbound carriageway of the new A122 Lower Thames Crossing over the new link road between the improved A13 and the southbound carriageway of the new A122 Lower Thames Crossing - construction of a new bridge to carry the new link road between the westbound carriageway of the improved A13 and the southbound carriageway of the improved A1089 over the new link road between the improved A13 and the southbound carriageway of the new A122 Lower Thames Crossing <p>Construction of a new drainage infiltration basin with associated drainage facilities, including construction of a private means of access to the drainage infiltration basin from Baker Street</p> <p>Construction of a realigned section of Baker Street and a new public right of way along the verge of the realigned Baker Street, and private means of access of the realigned Baker Street</p> <p>Construction of a new two-lane link road between the westbound carriageway of the improved A13 to the A1089 and new A122 Lower Thames Crossing northbound link road and the southbound carriageway of the new A122 Lower Thames Crossing</p> <p>Utility works, including the installation or diversion of underground utilities within a multi-utility corridor</p>	
29-196	7W	<p>Permanent acquisition required for:</p> <p>Construction of a realigned section of the existing Heath Road</p>	
29-197	7A, 7D, 7Y, MU44 and MUT13	<p>Permanent acquisition required for:</p> <p>Construction of the new A122 Lower Thames Crossing, a new highway three-lane dual carriageway</p> <p>Construction of a realigned section of the A1013 from Orsett Cock roundabout westwards</p> <ul style="list-style-type: none"> - construction of a new bridge to carry the realigned A1013 over the new link road between the westbound carriageway of the improved A13 and the southbound carriageway of the new A122 Lower Thames Crossing - improvement to the existing A1013 - construction of the new public right of way along the verge of the improved A1013 <p>Construction of a new two-lane link road between the westbound carriageway of the improved A13 to the A1089 and new A122 Lower Thames Crossing northbound link road and the southbound carriageway of the new A122 Lower Thames Crossing</p> <p>Utility works, including the installation or diversion of underground utilities within a multi-utility corridor</p>	
29-198	7W and MU49	<p>Permanent acquisition required for:</p> <p>Construction of a realigned section of the existing Heath Road</p>	

Table 1: Permanent Acquisition of Land - by plot number			Summary of change (blank if no change)
Land plans plot ref.	DCO Work No(s).	Purpose for which the land is required:	
29-198 Cont'd		Utility works, including the installation or diversion of underground utilities within a multi-utility corridor	
29-199	7W and MU49	Permanent acquisition required for: Construction of a realigned section of the existing Heath Road and a new private means of access Utility works, including the installation or diversion of underground utilities within a multi-utility corridor	
29-200	7W, MU49, OH6 and OH7	Permanent acquisition required for: Construction of a realigned section of the existing Heath Road Utility works, including the installation or diversion of underground utilities within a multi-utility corridor Overhead lines diversion works, including the removal of existing overhead lines and pylons, construction of new overhead lines and pylons and works to existing overhead lines and pylons	
29-201	7A, 7D, 7Y, MU44 and MUT13	Permanent acquisition required for: Construction of the new A122 Lower Thames Crossing, a new highway three-lane dual carriageway Construction of a realigned section of the A1013 from Orsett Cock roundabout westwards - construction of a new bridge to carry the realigned A1013 over the new link road between the westbound carriageway of the improved A13 and the southbound carriageway of the new A122 Lower Thames Crossing - improvement to the existing A1013 - construction of the new public right of way along the verge of the improved A1013 Construction of a new two-lane link road between the westbound carriageway of the improved A13 to the A1089 and new A122 Lower Thames Crossing northbound link road and the southbound carriageway of the new A122 Lower Thames Crossing Utility works, including the installation or diversion of underground utilities within a multi-utility corridor	
29-203	7A, 7D, 7Y, MU44 and MUT13	Permanent acquisition required for: Construction of the new A122 Lower Thames Crossing, a new highway three-lane dual carriageway Construction of a realigned section of the A1013 from Orsett Cock roundabout westwards - improvement to the existing A1013 - construction of the new public right of way along the verge of the improved A1013 Construction of a new two-lane link road between the westbound carriageway of the improved A13 to the A1089 and new A122 Lower Thames Crossing northbound link road and the southbound carriageway of the new A122 Lower Thames Crossing Utility works, including the installation or diversion of underground utilities within a multi-utility corridor	

Table 1: Permanent Acquisition of Land - by plot number			Summary of change (blank if no change)
Land plans plot ref.	DCO Work No(s).	Purpose for which the land is required:	
29-204	7W and MU49	Permanent acquisition required for: Construction of a realigned section of the existing Heath Road Utility works, including the installation or diversion of underground utilities within a multi-utility corridor	
29-206	7A, 7D, 7Y, MU44 and MUT13	Permanent acquisition required for: Construction of the new A122 Lower Thames Crossing, a new highway three-lane dual carriageway Construction of a realigned section of the A1013 from Orsett Cock roundabout westwards - improvement to the existing A1013 - construction of the new public right of way along the verge of the improved A1013 Construction of a new two-lane link road between the westbound carriageway of the improved A13 to the A1089 and new A122 Lower Thames Crossing northbound link road and the southbound carriageway of the new A122 Lower Thames Crossing Utility works, including the installation or diversion of underground utilities within a multi-utility corridor	
29-207	7W, MU49 and OH7	Permanent acquisition required for: Construction of a realigned section of the existing Heath Road Utility works, including the installation or diversion of underground utilities within a multi-utility corridor Overhead lines diversion works, including the removal of existing overhead lines and pylons, construction of new overhead lines and pylons and works to existing overhead lines and pylons	
29-208	7W and MU49	Permanent acquisition required for: Construction of a realigned section of the existing Heath Road and a new private means of access Utility works, including the installation or diversion of underground utilities within a multi-utility corridor	
29-209	7W, MU49 and OH7	Permanent acquisition required for: Construction of a realigned section of the existing Heath Road and a new private means of access Utility works, including the installation or diversion of underground utilities within a multi-utility corridor Overhead lines diversion works, including the removal of existing overhead lines and pylons, construction of new overhead lines and pylons and works to existing overhead lines and pylons	

Table 1: Permanent Acquisition of Land - by plot number			Summary of change (blank if no change)
Land plans plot ref.	DCO Work No(s).	Purpose for which the land is required:	
29-210	7A, 7W, 7Y, MU49, MU50, MUT13, OH6 and OH7	Permanent acquisition required for: Construction of the new A122 Lower Thames Crossing, a new highway three-lane dual carriageway Construction of a realigned section of the existing Heath Road Construction of a new two-lane link road between the westbound carriageway of the improved A13 to the A1089 and new A122 Lower Thames Crossing northbound link road and the southbound carriageway of the new A122 Lower Thames Crossing Utility works, including the installation or diversion of underground utilities within a multi-utility corridor Overhead lines diversion works, including the removal of existing overhead lines and pylons, construction of new overhead lines and pylons and works to existing overhead lines and pylons	
29-214	7W	Permanent acquisition required for: Construction of a realigned section of the existing Heath Road	
29-216	7W, MU49 and OH6	Permanent acquisition required for: Construction of a realigned section of the existing Heath Road Utility works, including the installation or diversion of underground utilities within a multi-utility corridor Overhead lines diversion works, including the removal of existing overhead lines and pylons, construction of new overhead lines and pylons and works to existing overhead lines and pylons	
29-217	7W and MU49	Permanent acquisition required for: Construction of a realigned section of the existing Heath Road Utility works, including the installation or diversion of underground utilities within a multi-utility corridor	
29-218	7W, MU49 and OH7	Permanent acquisition required for: Construction of a realigned section of the existing Heath Road Utility works, including the installation or diversion of underground utilities within a multi-utility corridor Overhead lines diversion works, including the removal of existing overhead lines and pylons, construction of new overhead lines and pylons and works to existing overhead lines and pylons	
29-219	7W and MU49	Permanent acquisition required for: Construction of a realigned section of the existing Heath Road	

Table 1: Permanent Acquisition of Land - by plot number			Summary of change (blank if no change)
Land plans plot ref.	DCO Work No(s).	Purpose for which the land is required:	
29-219 Cont'd		Utility works, including the installation or diversion of underground utilities within a multi-utility corridor	
29-220	7W and MU49	Permanent acquisition required for: Construction of a realigned section of the existing Heath Road Utility works, including the installation or diversion of underground utilities within a multi-utility corridor	
29-221	7A, 7W, 7Y, MU48, MU49, MU50, MUT13, OH6, OH7 and OHT4	Permanent acquisition required for: Construction of the new A122 Lower Thames Crossing, a new highway three-lane dual carriageway Construction of a realigned section of the existing Heath Road Construction of a new two-lane link road between the westbound carriageway of the improved A13 to the A1089 and new A122 Lower Thames Crossing northbound link road and the southbound carriageway of the new A122 Lower Thames Crossing Utility works, including the installation or diversion of underground utilities within a multi-utility corridor Overhead lines diversion works, including the removal of existing overhead lines and pylons, construction of new overhead lines and pylons and works to existing overhead lines and pylons	
29-222	7W and MU49	Permanent acquisition required for: Construction of a realigned section of the existing Heath Road Utility works, including the installation or diversion of underground utilities within a multi-utility corridor	
29-223	7W and MU49	Permanent acquisition required for: Construction of a realigned section of the existing Heath Road Utility works, including the installation or diversion of underground utilities within a multi-utility corridor	
29-224	7W and MU49	Permanent acquisition required for: Construction of a realigned section of the existing Heath Road Utility works, including the installation or diversion of underground utilities within a multi-utility corridor	
29-225	7W and MU49	Permanent acquisition required for: Construction of a realigned section of the existing Heath Road	

Table 1: Permanent Acquisition of Land - by plot number			Summary of change (blank if no change)
Land plans plot ref.	DCO Work No(s).	Purpose for which the land is required:	
29-225 Cont'd		Utility works, including the installation or diversion of underground utilities within a multi-utility corridor	
29-226	7W and MU49	Permanent acquisition required for: Construction of a realigned section of the existing Heath Road Utility works, including the installation or diversion of underground utilities within a multi-utility corridor	
29-227	7W and MU49	Permanent acquisition required for: Construction of a realigned section of the existing Heath Road Utility works, including the installation or diversion of underground utilities within a multi-utility corridor	
29-228	7W and MU49	Permanent acquisition required for: Construction of a realigned section of the existing Heath Road Utility works, including the installation or diversion of underground utilities within a multi-utility corridor	
29-229	7W and MU49	Permanent acquisition required for: Construction of a realigned section of the existing Heath Road Utility works, including the installation or diversion of underground utilities within a multi-utility corridor and the installation of a new electrical substation	
29-230	MU49, OH6 and OH7	Permanent acquisition required for: Utility works, including the installation or diversion of underground utilities within a multi-utility corridor Overhead lines diversion works, including the removal of existing overhead lines and pylons, construction of new overhead lines and pylons and works to existing overhead lines and pylons	
29-232	7W and MU49	Permanent acquisition required for: Construction of a realigned section of the existing Heath Road Utility works, including the installation or diversion of underground utilities within a multi-utility corridor	
29-233	7W, MU49 and OH7	Permanent acquisition required for: Construction of a realigned section of the existing Heath Road Utility works, including the installation or diversion of underground utilities within a multi-utility corridor	

Table 1: Permanent Acquisition of Land - by plot number			Summary of change (blank if no change)
Land plans plot ref.	DCO Work No(s).	Purpose for which the land is required:	
29-233 Cont'd		Overhead lines diversion works, including the removal of existing overhead lines and pylons, construction of new overhead lines and pylons and works to existing overhead lines and pylons	
29-234	OH6	Permanent acquisition required for: Overhead lines diversion works, including the removal of existing overhead lines and pylons, construction of new overhead lines and pylons and works to existing overhead lines and pylons	
29-235	7W, MU49 and OH7	Permanent acquisition required for: Construction of a realigned section of the existing Heath Road Utility works, including the installation or diversion of underground utilities within a multi-utility corridor Overhead lines diversion works, including the removal of existing overhead lines and pylons, construction of new overhead lines and pylons and works to existing overhead lines and pylons	
29-239	MU49	Permanent acquisition required for: Utility works, including the installation or diversion of underground utilities within a multi-utility corridor	
29-240	7T	Permanent acquisition required for: Improvements to the existing A1089	
29-241	MU49	Permanent acquisition required for: Utility works, including the installation or diversion of underground utilities within a multi-utility corridor	
29-243	7T	Permanent acquisition required for: Improvements to the existing A1089	
29-244	7T	Permanent acquisition required for: Improvements to the existing A1089	
29-246	OH6	Permanent acquisition required for: Overhead lines diversion works, including the removal of existing overhead lines and pylons, construction of new overhead lines and pylons and works to existing overhead lines and pylons	

Table 1: Permanent Acquisition of Land - by plot number			Summary of change (blank if no change)
Land plans plot ref.	DCO Work No(s).	Purpose for which the land is required:	
29-252	7D	Permanent acquisition required for: Construction of a realigned section of the A1013 from Orsett Cock roundabout westwards - improvement to the existing A1013 - construction of the new public right of way along the verge of the improved A1013	
29-253	7D	Permanent acquisition required for: Construction of a realigned section of the A1013 from Orsett Cock roundabout westwards - improvement to the existing A1013 - construction of the new public right of way along the verge of the improved A1013 - construction of a new private means of access from the improved A1013	
29-254	7D	Permanent acquisition required for: Construction of a realigned section of the A1013 from Orsett Cock roundabout westwards - improvement to the existing A1013 - construction of the new public right of way along the verge of the improved A1013 - construction of a new private means of access from the improved A1013	
29-255	7A, 7Y, MU48, OH7 and OHT4	Permanent acquisition required for: Construction of the new A122 Lower Thames Crossing, a new highway three-lane dual carriageway Construction of a new two-lane link road between the westbound carriageway of the improved A13 to the A1089 and new A122 Lower Thames Crossing northbound link road and the southbound carriageway of the new A122 Lower Thames Crossing Utility works, including the installation or diversion of underground utilities within a multi-utility corridor Overhead lines diversion works, including the removal of existing overhead lines and pylons, construction of new overhead lines and pylons and works to existing overhead lines and pylons	
29-257	7J and MU46	Permanent acquisition required for: Construction of a new public right of way between Woolings Close and Rectory Road Utility works, including the installation or diversion of underground utilities within a multi-utility corridor	

Table 1: Permanent Acquisition of Land - by plot number			Summary of change (blank if no change)
Land plans plot ref.	DCO Work No(s).	Purpose for which the land is required:	
29-259	7D and MU44	Permanent acquisition required for: Construction of a realigned section of the A1013 from Orsett Cock roundabout westwards - improvement to the existing A1013 - construction of the new public right of way along the verge of the improved A1013 Utility works, including the installation or diversion of underground utilities within a multi-utility corridor	
29-260	7D	Permanent acquisition required for: Construction of a realigned section of the A1013 from Orsett Cock roundabout westwards - improvement to the existing A1013 - construction of the new public right of way along the verge of the improved A1013	
29-261	7Y	Permanent acquisition required for: Construction of a new two-lane link road between the westbound carriageway of the improved A13 to the A1089 and new A122 Lower Thames Crossing northbound link road and the southbound carriageway of the new A122 Lower Thames Crossing	
29-265	7A, 7Y, OH7 and OHT4	Permanent acquisition required for: Construction of the new A122 Lower Thames Crossing, a new highway three-lane dual carriageway Construction of a new two-lane link road between the westbound carriageway of the improved A13 to the A1089 and new A122 Lower Thames Crossing northbound link road and the southbound carriageway of the new A122 Lower Thames Crossing Overhead lines diversion works, including the removal of existing overhead lines and pylons, construction of new overhead lines and pylons and works to existing overhead lines and pylons	
29-269	7D	Permanent acquisition required for: Improvement to the existing A1013 and construction of the new public right of way along the verge of the improved A1013	
29-270	7D	Permanent acquisition required for: Improvement to the existing A1013 and construction of the new public right of way along the verge of the improved A1013	
29-271	7D	Permanent acquisition required for: Improvement to the existing A1013 and construction of the new public right of way along the verge of the improved A1013	
29-272	7D	Permanent acquisition required for: Improvement to the existing A1013 and construction of the new public right of way along the verge of the improved A1013	

Table 1: Permanent Acquisition of Land - by plot number			Summary of change (blank if no change)
Land plans plot ref.	DCO Work No(s).	Purpose for which the land is required:	
29-273	7D	Permanent acquisition required for: Improvement to the existing A1013 and construction of the new public right of way along the verge of the improved A1013	
29-274	7D	Permanent acquisition required for: Improvement to the existing A1013 and construction of the new public right of way along the verge of the improved A1013	
29-275	7D	Permanent acquisition required for: Improvement to the existing A1013 and construction of the new public right of way along the verge of the improved A1013	
29-276	7D	Permanent acquisition required for: Improvement to the existing A1013 and construction of the new public right of way along the verge of the improved A1013	
29-278	7D and MU44	Permanent acquisition required for: Construction of a realigned section of the A1013 from Orsett Cock roundabout westwards - improvement to the existing A1013 - construction of the new public right of way along the verge of the improved A1013 Utility works, including the installation or diversion of underground utilities within a multi-utility corridor	
29-279	7D and MU44	Permanent acquisition required for: Construction of a realigned section of the A1013 from Orsett Cock roundabout westwards - improvement to the existing A1013 - construction of the new public right of way along the verge of the improved A1013 Utility works, including the installation or diversion of underground utilities within a multi-utility corridor	
29-280	7D and MU44	Permanent acquisition required for: Construction of a realigned section of the A1013 from Orsett Cock roundabout westwards - improvement to the existing A1013 - construction of the new public right of way along the verge of the improved A1013 Utility works, including the installation or diversion of underground utilities within a multi-utility corridor	

Table 1: Permanent Acquisition of Land - by plot number			Summary of change (blank if no change)
Land plans plot ref.	DCO Work No(s).	Purpose for which the land is required:	
29-281	7D	Permanent acquisition required for: Construction of a realigned section of the A1013 from Orsett Cock roundabout westwards - improvement to the existing A1013 - construction of the new public right of way along the verge of the improved A1013	
30-03	CA13 and CA9	Permanent acquisition required for: Provision for temporary access and traffic management for the temporary construction compound	
30-13	CA9	Permanent acquisition required for: Provision for temporary access and traffic management for the temporary construction compound	
30-15	CA9	Permanent acquisition required for: Provision for temporary access and traffic management for the temporary construction compound	
30-16	CA9	Permanent acquisition required for: Provision for temporary access and traffic management for the temporary construction compound	
30-18	CA9	Permanent acquisition required for: Provision for temporary access and traffic management for the temporary construction compound	
30-70	CA9	Permanent acquisition required for: Provision for temporary access and traffic management for the temporary construction compound	
31-01	7F and G6	Permanent acquisition required for: Improvement to the existing dual carriageway A13 Installation of a high-pressure gas pipeline	
31-03	7F and G6	Permanent acquisition required for: Improvement to the existing dual carriageway A13 Installation of a high-pressure gas pipeline	

Table 1: Permanent Acquisition of Land - by plot number			Summary of change (blank if no change)
Land plans plot ref.	DCO Work No(s).	Purpose for which the land is required:	
31-04	7F and G6	Permanent acquisition required for: Improvement to the existing dual carriageway A13 Installation of a high-pressure gas pipeline	
31-12	G6 and G6a	Permanent acquisition required for: Installation of a high-pressure gas pipeline Construction of a new gas compound	
31-23	7F	Permanent acquisition required for: Improvement to the existing dual carriageway A13	
31-24	7F	Permanent acquisition required for: Improvement to the existing dual carriageway A13	
31-25	7F	Permanent acquisition required for: Improvement to the existing dual carriageway A13	
31-26	7F	Permanent acquisition required for: Improvement to the existing dual carriageway A13	
31-27	7F	Permanent acquisition required for: Improvement to the existing dual carriageway A13	
31-28	7F	Permanent acquisition required for: Improvement to the existing dual carriageway A13	
31-29	7F	Permanent acquisition required for: Improvement to the existing dual carriageway A13	
31-30	7F	Permanent acquisition required for: Improvement to the existing dual carriageway A13	

Table 1: Permanent Acquisition of Land - by plot number			Summary of change (blank if no change)
Land plans plot ref.	DCO Work No(s).	Purpose for which the land is required:	
31-31	7F	Permanent acquisition required for: Improvement to the existing dual carriageway A13	
31-32	7F	Permanent acquisition required for: Improvement to the existing dual carriageway A13	
31-33	7F	Permanent acquisition required for: Improvement to the existing dual carriageway A13	
31-34	E26	Permanent acquisition required for: Implementation of environmental works to create a compensatory habitat site for nitrogen deposition	
31-35	7F	Permanent acquisition required for: Improvement to the existing dual carriageway A13	
31-36	7F	Permanent acquisition required for: Improvement to the existing dual carriageway A13	
32-01	7D, MU44, MU46, MU47 and MUT17	Permanent acquisition required for: Construction of a realigned section of the A1013 from Orsett Cock roundabout westwards - improvement to the existing A1013 - construction of the new public right of way along the verge of the improved A1013 Utility works, including the installation or diversion of underground utilities within a multi-utility corridor	
32-02	7D, MU44, MU46, MU47 and MUT17	Permanent acquisition required for: Construction of a realigned section of the A1013 from Orsett Cock roundabout westwards - improvement to the existing A1013 - construction of the new public right of way along the verge of the improved A1013 Utility works, including the installation or diversion of underground utilities within a multi-utility corridor	

Table 1: Permanent Acquisition of Land - by plot number			Summary of change (blank if no change)
Land plans plot ref.	DCO Work No(s).	Purpose for which the land is required:	
32-03	7D, MU44, MU46, MU47 and MUT17	<p>Permanent acquisition required for:</p> <p>Construction of a realigned section of the A1013 from Orsett Cock roundabout westwards</p> <ul style="list-style-type: none"> - improvement to the existing A1013 - construction of the new public right of way along the verge of the improved A1013 <p>Utility works, including the installation or diversion of underground utilities within a multi-utility corridor</p>	
32-04	7D, MU44, MU46 and MU47	<p>Permanent acquisition required for:</p> <p>Construction of a realigned section of the A1013 from Orsett Cock roundabout westwards</p> <ul style="list-style-type: none"> - improvement to the existing A1013 - construction of the new public right of way along the verge of the improved A1013 <p>Utility works, including the installation or diversion of underground utilities within a multi-utility corridor</p>	
32-06	7G, 7J and MU46	<p>Permanent acquisition required for:</p> <p>Construction of new A122 Lower Thames Crossing link roads, including a new two-lane link road, between the southbound carriageway of the new A122 Lower Thames Crossing and the improved Orsett Cock roundabout</p> <p>Construction of a new public right of way between Woolings Close and Rectory Road</p> <p>Utility works, including the installation or diversion of underground utilities within a multi-utility corridor</p>	
32-08	7F, 7H, 7I and MU46	<p>Permanent acquisition required for:</p> <p>Improvement to the existing dual carriageway A13</p> <p>Construction of a new link road between Orsett Cock roundabout and A13, including a new two-lane link road, between the improved Orsett Cock roundabout and the westbound carriageway of the improved A13</p> <p>Construction of the new A13 eastbound link roads, including a new two-lane link road, between eastbound carriageway of the improved A13 and the new link road between the new A122 Lower Thames Crossing and the improved Orsett Cock roundabout</p> <p>Utility works, including the installation or diversion of underground utilities within a multi-utility corridor</p>	
32-09	7D, MU44, MU46, MU47 and MUT17	<p>Permanent acquisition required for:</p> <p>Construction of a realigned section of the A1013 from Orsett Cock roundabout westwards</p> <ul style="list-style-type: none"> - improvement to the existing A1013 - construction of the new public right of way along the verge of the improved A1013 	

Table 1: Permanent Acquisition of Land - by plot number			Summary of change (blank if no change)
Land plans plot ref.	DCO Work No(s).	Purpose for which the land is required:	
32-09 Cont'd		Utility works, including the installation or diversion of underground utilities within a multi-utility corridor	
32-10	7E, 7H, 7Y, MU44, MU46 and MU47	<p>Permanent acquisition required for:</p> <p>Construction of the new A13 westbound link roads, including</p> <ul style="list-style-type: none"> - construction of a new two-lane link road, between the westbound carriageway of the improved A13 and the Orsett Cock roundabout and the southbound carriageway of the improved A1089 - construction of a new two-lane link road between the westbound carriageway of the improved A13 and the new link road from the A1089 connecting onto the new A122 Lower Thames Crossing <p>Construction of a new link road between Orsett Cock roundabout and A13, including a new two-lane link road, between the improved Orsett Cock roundabout and the westbound carriageway of the improved A13</p> <p>Construction of a new two-lane link road between the westbound carriageway of the improved A13 to the A1089 and new A122 Lower Thames Crossing northbound link road and the southbound carriageway of the new A122 Lower Thames Crossing</p> <p>Utility works, including the installation or diversion of underground utilities within a multi-utility corridor</p>	
32-19	7J and MU46	<p>Permanent acquisition required for:</p> <p>Construction of a new public right of way between Woolings Close and Rectory Road</p> <p>Utility works, including the installation or diversion of underground utilities within a multi-utility corridor</p>	
32-20	7G, 7I, 7J, G6, MU45 and MU46	<p>Permanent acquisition required for:</p> <p>Construction of new A122 Lower Thames Crossing link roads, including</p> <ul style="list-style-type: none"> - construction of the new two-lane link road, between the southbound carriageway of the new A122 Lower Thames Crossing and the improved Orsett Cock roundabout - construction of the new two-lane road, between the new link road and the eastbound carriageway of the improved A13 trunk road - construction of the new link road between the new A122 Lower Thames Crossing and the existing Orsett Cock roundabout <p>Construction of the new A13 eastbound link roads, including</p> <ul style="list-style-type: none"> - construction of a new two-lane link road, between eastbound carriageway of the improved A13 and the new link road between the new A122 Lower Thames Crossing and the improved Orsett Cock roundabout - construction of a new bridge to carry the new link road between the eastbound carriageway of the improved A13 and the improved Orsett Cock roundabout over the new link roads of the new A122 Lower Thames Crossing to the improved A13 trunk road 	

Table 1: Permanent Acquisition of Land - by plot number			Summary of change (blank if no change)
Land plans plot ref.	DCO Work No(s).	Purpose for which the land is required:	
32-20 Cont'd		<p>Construction of a realigned section of Rectory Road, including</p> <ul style="list-style-type: none"> - construction of a new bridge to carry the realigned Rectory Road over the new A122 Lower Thames Crossing link roads to Orsett Cock, over the new A122 Lower Thames Crossing link roads to A13 eastbound carriageway, over the improved A13 trunk road, over the link roads between the improved A13 westbound carriageway, the north and southbound carriageways of the new A122 Lower Thames Crossing and the and the southbound carriageway of the improved A1089 and over the new link road between Orsett Cock and A13 westbound carriageway - improvement works to the existing Rectory Road - construction of two new public right of way along the verge of the improved Rectory Road - construction of a new public right of way between Woolings Close and Rectory Road <p>Installation of a high-pressure gas pipeline</p> <p>Utility works, including the installation or diversion of underground utilities within a multi-utility corridor and the installation of a new electrical substation</p> <p>Utility works, including the installation or diversion of underground utilities within a multi-utility corridor</p>	
32-21	7J and MU46	<p>Permanent acquisition required for:</p> <p>Construction of a new public right of way between Woolings Close and Rectory Road</p> <p>Utility works, including the installation or diversion of underground utilities within a multi-utility corridor</p>	
32-22	7F, 7H and 7I	<p>Permanent acquisition required for:</p> <p>Improvement to the existing dual carriageway A13</p> <p>Construction of a new link road between Orsett Cock roundabout and A13, including a new two-lane link road, between the improved Orsett Cock roundabout and the westbound carriageway of the improved A13</p> <p>Construction of the new A13 eastbound link roads, including a new two-lane link road, between eastbound carriageway of the improved A13 and the new link road between the new A122 Lower Thames Crossing and the improved Orsett Cock roundabout</p>	
32-23	7F, 7H and 7I	<p>Permanent acquisition required for:</p> <p>Improvement to the existing dual carriageway A13</p> <p>Construction of a new link road between Orsett Cock roundabout and A13, including a new two-lane link road, between the improved Orsett Cock roundabout and the westbound carriageway of the improved A13</p> <p>Construction of the new A13 eastbound link roads, including a new two-lane link road, between eastbound carriageway of the improved A13 and the new link road between the new A122 Lower Thames Crossing and the improved Orsett Cock roundabout</p>	
32-24	7F, 7H and 7I	<p>Permanent acquisition required for:</p> <p>Improvement to the existing dual carriageway A13</p>	

Table 1: Permanent Acquisition of Land - by plot number			Summary of change (blank if no change)
Land plans plot ref.	DCO Work No(s).	Purpose for which the land is required:	
32-24 Cont'd		<p>Construction of a new link road between Orsett Cock roundabout and A13, including a new two-lane link road, between the improved Orsett Cock roundabout and the westbound carriageway of the improved A13</p> <p>Construction of the new A13 eastbound link roads, including a new two-lane link road, between eastbound carriageway of the improved A13 and the new link road between the new A122 Lower Thames Crossing and the improved Orsett Cock roundabout</p>	
32-26	7E, 7H, 7Y and MU44	<p>Permanent acquisition required for:</p> <p>Construction of the new A13 westbound link roads, including</p> <ul style="list-style-type: none"> - construction of a new two-lane link road, between the westbound carriageway of the improved A13 and the Orsett Cock roundabout and the southbound carriageway of the improved A1089 - construction of a new two-lane link road between the westbound carriageway of the improved A13 and the new link road from the A1089 connecting onto the new A122 Lower Thames Crossing <p>Construction of a new link road between Orsett Cock roundabout and A13, including</p> <ul style="list-style-type: none"> - construction of the new two-lane link road, between the improved Orsett Cock roundabout and the westbound carriageway of the improved A13 - construction of a new bridge to carry the new link road between the existing Orsett Cock roundabout and the westbound carriageway of A13 over the new link road between the westbound carriageway of A13 and the new A122 Lower Thames Crossing trunk road <p>Construction of a new two-lane link road between the westbound carriageway of the improved A13 to the A1089 and new A122 Lower Thames Crossing northbound link road and the southbound carriageway of the new A122 Lower Thames Crossing</p> <p>Utility works, including the installation or diversion of underground utilities within a multi-utility corridor</p>	
32-27	7D, MU44, MU46 and MU47	<p>Permanent acquisition required for:</p> <p>Construction of a realigned section of the A1013 from Orsett Cock roundabout westwards</p> <ul style="list-style-type: none"> - improvement to the existing A1013 - construction of the new public right of way along the verge of the improved A1013 <p>Utility works, including the installation or diversion of underground utilities within a multi-utility corridor</p>	
32-28	7D and MU47	<p>Permanent acquisition required for:</p> <p>Construction of a realigned section of the A1013 from Orsett Cock roundabout westwards</p> <ul style="list-style-type: none"> - improvement to the existing A1013 - construction of the new public right of way along the verge of the improved A1013 <p>Utility works, including the installation or diversion of underground utilities within a multi-utility corridor</p>	

Table 1: Permanent Acquisition of Land - by plot number			Summary of change (blank if no change)
Land plans plot ref.	DCO Work No(s).	Purpose for which the land is required:	
32-29	7D, MU44, MU46 and MU47	Permanent acquisition required for: Construction of a realigned section of the A1013 from Orsett Cock roundabout westwards - improvement to the existing A1013 - construction of the new public right of way along the verge of the improved A1013 Utility works, including the installation or diversion of underground utilities within a multi-utility corridor	
32-30	7D, MU43, MU44, MU46 and MU47	Permanent acquisition required for: Construction of a realigned section of the A1013 from Orsett Cock roundabout westwards - improvement to the existing A1013 - construction of the new public right of way along the verge of the improved A1013 Utility works, including the installation or diversion of underground utilities within a multi-utility corridor	
32-31	7D and MU47	Permanent acquisition required for: Construction of a realigned section of the A1013 from Orsett Cock roundabout westwards - improvement to the existing A1013 - construction of the new public right of way along the verge of the improved A1013 Utility works, including the installation or diversion of underground utilities within a multi-utility corridor	
32-32	7D, MU44, MU46 and MU47	Permanent acquisition required for: Construction of a realigned section of the A1013 from Orsett Cock roundabout westwards - improvement to the existing A1013 - construction of the new public right of way along the verge of the improved A1013 Utility works, including the installation or diversion of underground utilities within a multi-utility corridor	
32-34	7D, MU43, MU44 and MU47	Permanent acquisition required for: Construction of a realigned section of the A1013 from Orsett Cock roundabout westwards - improvement to the existing A1013 - construction of the new public right of way along the verge of the improved A1013 Utility works, including the installation or diversion of underground utilities within a multi-utility corridor	

Table 1: Permanent Acquisition of Land - by plot number			Summary of change (blank if no change)
Land plans plot ref.	DCO Work No(s).	Purpose for which the land is required:	
32-37	7E, 7F, 7G, 7H, 7I, 7J and MU45	<p>Permanent acquisition required for:</p> <p>Construction of the new A13 westbound link roads, including a new two-lane link road between the westbound carriageway of the improved A13 and the new link road from the A1089 connecting onto the new A122 Lower Thames Crossing</p> <p>Improvement to the existing dual carriageway A13</p> <p>Construction of new A122 Lower Thames Crossing link roads, including a new two-lane link road, between the new link road and the eastbound carriageway of the improved A13 trunk road</p> <p>Construction of a new link road between Orsett Cock roundabout and A13, including a new two-lane link road, between the improved Orsett Cock roundabout and the westbound carriageway of the improved A13</p> <p>Construction of the new A13 eastbound link roads, including a new two-lane link road, between eastbound carriageway of the improved A13 and the new link road between the new A122 Lower Thames Crossing and the improved Orsett Cock roundabout</p> <p>Construction of a realigned section of Rectory Road, including</p> <ul style="list-style-type: none"> - construction of a new bridge to carry the realigned Rectory Road over the new A122 Lower Thames Crossing link roads to Orsett Cock, over new A122 Lower Thames Crossing link roads to A13 eastbound carriageway, over the improved A13 trunk road, over the link roads between the improved A13 westbound carriageway, the north and southbound carriageways of the new A122 Lower Thames Crossing and the and the southbound carriageway of the improved A1089 and over the new link road between Orsett Cock and A13 westbound carriageway - improvement works to the existing Rectory Road - construction of two new public right of way along the verge of the improved Rectory Road - the demolition of the existing Rectory Road bridge over the existing A13 <p>Utility works, including the installation or diversion of underground utilities within a multi-utility corridor</p>	
32-38	7D, MU43 and MU44	<p>Permanent acquisition required for:</p> <p>Construction of a realigned section of the A1013 from Orsett Cock roundabout westwards</p> <ul style="list-style-type: none"> - improvement to the existing A1013 - construction of the new public right of way along the verge of the improved A1013 <p>Utility works, including the installation or diversion of underground utilities within a multi-utility corridor</p>	
32-40	7D, 7E, 7H, 7J, MU43, MU44 and MU45	<p>Permanent acquisition required for:</p> <p>Construction of a realigned section of the A1013 from Orsett Cock roundabout westwards</p> <ul style="list-style-type: none"> - improvement to the existing A1013 - construction of the new public right of way along the verge of the improved A1013 	

Table 1: Permanent Acquisition of Land - by plot number			Summary of change (blank if no change)
Land plans plot ref.	DCO Work No(s).	Purpose for which the land is required:	
32-40 Cont'd		<p>Construction of the new A13 westbound link roads, including a new two-lane link road, between the westbound carriageway of the improved A13 and the Orsett Cock roundabout and the southbound carriageway of the improved A1089</p> <p>Construction of a new link road between Orsett Cock roundabout and A13, including a new two-lane link road, between the improved Orsett Cock roundabout and the westbound carriageway of the improved A13</p> <p>Construction of a realigned section of Rectory Road, including</p> <ul style="list-style-type: none"> - construction of a new bridge to carry the realigned Rectory Road over the new A122 Lower Thames Crossing link roads to Orsett Cock, over new A122 Lower Thames Crossing link roads to A13 eastbound carriageway, over the improved A13 trunk road, over the link roads between the improved A13 westbound carriageway, the north and southbound carriageways of the new A122 Lower Thames Crossing and the and the southbound carriageway of the improved A1089 and over the new link road between Orsett Cock and A13 westbound carriageway - improvement works to the existing Rectory Road - construction of two new public right of way along the verge of the improved Rectory Road <p>Utility works, including the installation or diversion of underground utilities within a multi-utility corridor</p>	
32-41	7D, MU43 and MU44	<p>Permanent acquisition required for:</p> <p>Construction of a realigned section of the A1013 from Orsett Cock roundabout westwards</p> <ul style="list-style-type: none"> - improvement to the existing A1013 - construction of the new public right of way along the verge of the improved A1013 <p>Utility works, including the installation or diversion of underground utilities within a multi-utility corridor</p>	
32-42	7D, MU43 and MU44	<p>Permanent acquisition required for:</p> <p>Construction of a realigned section of the A1013 from Orsett Cock roundabout westwards</p> <ul style="list-style-type: none"> - improvement to the existing A1013 - construction of the new public right of way along the verge of the improved A1013 <p>Utility works, including the installation or diversion of underground utilities within a multi-utility corridor</p>	
32-43	7D, MU43 and MU44	<p>Permanent acquisition required for:</p> <p>Construction of a realigned section of the A1013 from Orsett Cock roundabout westwards</p> <ul style="list-style-type: none"> - improvement to the existing A1013 - construction of the new public right of way along the verge of the improved A1013 <p>Utility works, including the installation or diversion of underground utilities within a multi-utility corridor</p>	

Table 1: Permanent Acquisition of Land - by plot number			Summary of change (blank if no change)
Land plans plot ref.	DCO Work No(s).	Purpose for which the land is required:	
32-45	7D and MU43	<p>Permanent acquisition required for:</p> <p>Construction of a realigned section of the A1013 from Orsett Cock roundabout westwards</p> <ul style="list-style-type: none"> - improvement to the existing A1013 - construction of the new public right of way along the verge of the improved A1013 <p>Utility works, including the installation or diversion of underground utilities within a multi-utility corridor</p>	
32-46	7D, MU43 and MU44	<p>Permanent acquisition required for:</p> <p>Construction of a realigned section of the A1013 from Orsett Cock roundabout westwards</p> <ul style="list-style-type: none"> - improvement to the existing A1013 - construction of the new public right of way along the verge of the improved A1013 <p>Utility works, including the installation or diversion of underground utilities within a multi-utility corridor</p>	
32-47	7D, MU43 and MU44	<p>Permanent acquisition required for:</p> <p>Construction of a realigned section of the A1013 from Orsett Cock roundabout westwards</p> <ul style="list-style-type: none"> - improvement to the existing A1013 - construction of the new public right of way along the verge of the improved A1013 <p>Utility works, including the installation or diversion of underground utilities within a multi-utility corridor</p>	
32-50	7D, MU43 and MU44	<p>Permanent acquisition required for:</p> <p>Construction of a realigned section of the A1013 from Orsett Cock roundabout westwards</p> <ul style="list-style-type: none"> - improvement to the existing A1013 - construction of the new public right of way along the verge of the improved A1013 <p>Utility works, including the installation or diversion of underground utilities within a multi-utility corridor</p>	
32-51	7D, 7E, 7H, 7J, MU43, MU44 and MU45	<p>Permanent acquisition required for:</p> <p>Construction of a realigned section of the A1013 from Orsett Cock roundabout westwards</p> <ul style="list-style-type: none"> - improvement to the existing A1013 - construction of the new public right of way along the verge of the improved A1013 <p>Construction of the new A13 westbound link roads, including a new two-lane link road, between the westbound carriageway of the improved A13 and the Orsett Cock roundabout and the southbound carriageway of the improved A1089</p>	

Table 1: Permanent Acquisition of Land - by plot number			Summary of change (blank if no change)
Land plans plot ref.	DCO Work No(s).	Purpose for which the land is required:	
32-51 Cont'd		<p>Construction of a new link road between Orsett Cock roundabout and A13, including a new two-lane link road, between the improved Orsett Cock roundabout and the westbound carriageway of the improved A13</p> <p>Construction of a realigned section of Rectory Road, including</p> <ul style="list-style-type: none"> - construction of a new bridge to carry the realigned Rectory Road over the new A122 Lower Thames Crossing link roads to Orsett Cock, over new A122 Lower Thames Crossing link roads to A13 eastbound carriageway, over the improved A13 trunk road, over the link roads between the improved A13 westbound carriageway, the north and southbound carriageways of the new A122 Lower Thames Crossing and the and the southbound carriageway of the improved A1089 and over the new link road between Orsett Cock and A13 westbound carriageway - improvement works to the existing Rectory Road - construction of two new public right of way along the verge of the improved Rectory Road <p>Utility works, including the installation or diversion of underground utilities within a multi-utility corridor</p>	
32-52	7D, 7E, 7H, 7J, MU44 and MU45	<p>Permanent acquisition required for:</p> <p>Construction of a realigned section of the A1013 from Orsett Cock roundabout westwards</p> <ul style="list-style-type: none"> - improvement to the existing A1013 - construction of the new public right of way along the verge of the improved A1013 <p>Construction of the new A13 westbound link roads, including a new two-lane link road, between the westbound carriageway of the improved A13 and the Orsett Cock roundabout and the southbound carriageway of the improved A1089</p> <p>Construction of a new link road between Orsett Cock roundabout and A13, including a new two-lane link road, between the improved Orsett Cock roundabout and the westbound carriageway of the improved A13</p> <p>Construction of a realigned section of Rectory Road, including</p> <ul style="list-style-type: none"> - construction of a new bridge to carry the realigned Rectory Road over the new A122 Lower Thames Crossing link roads to Orsett Cock, over new A122 Lower Thames Crossing link roads to A13 eastbound carriageway, over the improved A13 trunk road, over the link roads between the improved A13 westbound carriageway, the north and southbound carriageways of the new A122 Lower Thames Crossing and the and the southbound carriageway of the improved A1089 and over the new link road between Orsett Cock and A13 westbound carriageway - improvement works to the existing Rectory Road - construction of two new public right of way along the verge of the improved Rectory Road <p>Utility works, including the installation or diversion of underground utilities within a multi-utility corridor</p>	
32-54	7D, 7E, 7H, 7J, MU44 and MU45	<p>Permanent acquisition required for:</p> <p>Construction of a realigned section of the A1013 from Orsett Cock roundabout westwards</p> <ul style="list-style-type: none"> - improvement to the existing A1013 - construction of the new public right of way along the verge of the improved A1013 	

Table 1: Permanent Acquisition of Land - by plot number			Summary of change (blank if no change)
Land plans plot ref.	DCO Work No(s).	Purpose for which the land is required:	
32-54 Cont'd		<p>Construction of the new A13 westbound link roads, including a new two-lane link road, between the westbound carriageway of the improved A13 and the Orsett Cock roundabout and the southbound carriageway of the improved A1089</p> <p>Construction of a new link road between Orsett Cock roundabout and A13, including a new two-lane link road, between the improved Orsett Cock roundabout and the westbound carriageway of the improved A13</p> <p>Construction of a realigned section of Rectory Road, including</p> <ul style="list-style-type: none"> - construction of a new bridge to carry the realigned Rectory Road over the new A122 Lower Thames Crossing link roads to Orsett Cock, over new A122 Lower Thames Crossing link roads to A13 eastbound carriageway, over the improved A13 trunk road, over the link roads between the improved A13 westbound carriageway, the north and southbound carriageways of the new A122 Lower Thames Crossing and the and the southbound carriageway of the improved A1089 and over the new link road between Orsett Cock and A13 westbound carriageway - improvement works to the existing Rectory Road - construction of two new public right of way along the verge of the improved Rectory Road <p>Utility works, including the installation or diversion of underground utilities within a multi-utility corridor</p>	
32-56	7D, 7J, 7X, MU41, MU43, MU44 and MU45	<p>Permanent acquisition required for:</p> <p>Construction of a realigned section of the A1013 from Orsett Cock roundabout westwards</p> <ul style="list-style-type: none"> - improvement to the existing A1013 - construction of the new public right of way along the verge of the improved A1013 <p>Construction of a realigned section of Rectory Road, including</p> <ul style="list-style-type: none"> - construction of a new bridge to carry the realigned Rectory Road over the new A122 Lower Thames Crossing link roads to Orsett Cock, over new A122 Lower Thames Crossing link roads to A13 eastbound carriageway, over the improved A13 trunk road, over the link roads between the improved A13 westbound carriageway, the north and southbound carriageways of the new A122 Lower Thames Crossing and the and the southbound carriageway of the improved A1089 and over the new link road between Orsett Cock and A13 westbound carriageway - improvement works to the existing Rectory Road - construction of two new public right of way along the verge of the improved Rectory Road <p>Construction of a new public right of way between the new bridge to carry the new public right of way over the new A122 Lower Thames Crossing and the realigned A1013 Stanford Road</p> <p>Utility works, including the installation or diversion of underground utilities within a multi-utility corridor</p>	
32-60	7G, 7I, 7J, G6 and MU45	<p>Permanent acquisition required for:</p> <p>Construction of new A122 Lower Thames Crossing link roads, including a new link road between the new A122 Lower Thames Crossing and the existing Orsett Cock roundabout</p> <p>Construction of the new A13 eastbound link roads, including a new two-lane link road, between eastbound carriageway of the improved A13 and the new link road between the new A122 Lower Thames Crossing and the improved Orsett Cock roundabout</p>	

Table 1: Permanent Acquisition of Land - by plot number			Summary of change (blank if no change)
Land plans plot ref.	DCO Work No(s).	Purpose for which the land is required:	
32-60 Cont'd		<p>Construction of a realigned section of Rectory Road, including</p> <ul style="list-style-type: none"> - construction of a new bridge to carry the realigned Rectory Road over the new A122 Lower Thames Crossing link roads to Orsett Cock, over new A122 Lower Thames Crossing link roads to A13 eastbound carriageway, over the improved A13 trunk road, over the link roads between the improved A13 westbound carriageway, the north and southbound carriageways of the new A122 Lower Thames Crossing and the and the southbound carriageway of the improved A1089 and over the new link road between Orsett Cock and A13 westbound carriageway - improvement works to the existing Rectory Road - construction of two new public right of way along the verge of the improved Rectory Road <p>Installation of a high-pressure gas pipeline</p> <p>Utility works, including the installation or diversion of underground utilities within a multi-utility corridor</p>	
32-62	7G, 7I, 7J, G6 and MU45	<p>Permanent acquisition required for:</p> <p>Construction of new A122 Lower Thames Crossing link roads, including a new link road between the new A122 Lower Thames Crossing and the existing Orsett Cock roundabout</p> <p>Construction of the new A13 eastbound link roads, including a new two-lane link road, between eastbound carriageway of the improved A13 and the new link road between the new A122 Lower Thames Crossing and the improved Orsett Cock roundabout</p> <p>Construction of a realigned section of Rectory Road, including</p> <ul style="list-style-type: none"> - construction of a new bridge to carry the realigned Rectory Road over the new A122 Lower Thames Crossing link roads to Orsett Cock, over new A122 Lower Thames Crossing link roads to A13 eastbound carriageway, over the improved A13 trunk road, over the link roads between the improved A13 westbound carriageway, the north and southbound carriageways of the new A122 Lower Thames Crossing and the and the southbound carriageway of the improved A1089 and over the new link road between Orsett Cock and A13 westbound carriageway - improvement works to the existing Rectory Road - construction of two new public right of way along the verge of the improved Rectory Road <p>Installation of a high-pressure gas pipeline</p> <p>Utility works, including the installation or diversion of underground utilities within a multi-utility corridor</p>	
32-64	7G, 7I, 7J, G6 and MU45	<p>Permanent acquisition required for:</p> <p>Construction of new A122 Lower Thames Crossing link roads, including a new link road between the new A122 Lower Thames Crossing and the existing Orsett Cock roundabout</p> <p>Construction of the new A13 eastbound link roads, including a new two-lane link road, between eastbound carriageway of the improved A13 and the new link road between the new A122 Lower Thames Crossing and the improved Orsett Cock roundabout</p>	

Table 1: Permanent Acquisition of Land - by plot number			Summary of change (blank if no change)
Land plans plot ref.	DCO Work No(s).	Purpose for which the land is required:	
32-64 Cont'd		<p>Construction of a realigned section of Rectory Road, including</p> <ul style="list-style-type: none"> - construction of a new bridge to carry the realigned Rectory Road over the new A122 Lower Thames Crossing link roads to Orsett Cock, over new A122 Lower Thames Crossing link roads to A13 eastbound carriageway, over the improved A13 trunk road , over the link roads between the improved A13 westbound carriageway, the north and southbound carriageways of the new A122 Lower Thames Crossing and the and the southbound carriageway of the improved A1089 and over the new link road between Orsett Cock and A13 westbound carriageway - improvement works to the existing Rectory Road - construction of two new public right of way along the verge of the improved Rectory Road <p>Installation of a high-pressure gas pipeline</p> <p>Utility works, including the installation or diversion of underground utilities within a multi-utility corridor</p>	
32-65	7G, 7I, 7J, G6, MU45 and MUT19	<p>Permanent acquisition required for:</p> <p>Construction of new A122 Lower Thames Crossing link roads, including a new link road between the new A122 Lower Thames Crossing and the existing Orsett Cock roundabout</p> <p>Construction of the new A13 eastbound link roads, including a new two-lane link road, between eastbound carriageway of the improved A13 and the new link road between the new A122 Lower Thames Crossing and the improved Orsett Cock roundabout</p> <p>Construction of a realigned section of Rectory Road, including</p> <ul style="list-style-type: none"> - construction of a new bridge to carry the realigned Rectory Road over the new A122 Lower Thames Crossing link roads to Orsett Cock, over new A122 Lower Thames Crossing link roads to A13 eastbound carriageway, over the improved A13 trunk road , over the link roads between the improved A13 westbound carriageway, the north and southbound carriageways of the new A122 Lower Thames Crossing and the and the southbound carriageway of the improved A1089 and over the new link road between Orsett Cock and A13 westbound carriageway - improvement works to the existing Rectory Road - construction of two new public right of way along the verge of the improved Rectory Road <p>Installation of a high-pressure gas pipeline</p> <p>Utility works, including the installation or diversion of underground utilities within a multi-utility corridor</p>	
32-67	7F, 7G, 7J and MU45	<p>Permanent acquisition required for:</p> <p>Improvement to the existing dual carriageway A13</p> <p>Construction of new A122 Lower Thames Crossing link roads, including a new two-lane link road, between the new link road and the eastbound carriageway of the improved A13 trunk road</p>	

Table 1: Permanent Acquisition of Land - by plot number			Summary of change (blank if no change)
Land plans plot ref.	DCO Work No(s).	Purpose for which the land is required:	
32-67 Cont'd		<p>Construction of a realigned section of Rectory Road, including</p> <ul style="list-style-type: none"> - construction of a new bridge to carry the realigned Rectory Road over the new A122 Lower Thames Crossing link roads to Orsett Cock, over new A122 Lower Thames Crossing link roads to A13 eastbound carriageway, over the improved A13 trunk road , over the link roads between the improved A13 westbound carriageway, the north and southbound carriageways of the new A122 Lower Thames Crossing and the and the southbound carriageway of the improved A1089 and over the new link road between Orsett Cock and A13 westbound carriageway - improvement works to the existing Rectory Road - construction of two new public right of way along the verge of the improved Rectory Road - the demolition of the existing Rectory Road bridge over the existing A13 <p>Utility works, including the installation or diversion of underground utilities within a multi-utility corridor</p>	
32-68	7J and MU45	<p>Permanent acquisition required for:</p> <p>Construction of a realigned section of Rectory Road, including</p> <ul style="list-style-type: none"> - construction of a new bridge to carry the realigned Rectory Road over the new A122 Lower Thames Crossing link roads to Orsett Cock, over new A122 Lower Thames Crossing link roads to A13 eastbound carriageway, over the improved A13 trunk road , over the link roads between the improved A13 westbound carriageway, the north and southbound carriageways of the new A122 Lower Thames Crossing and the and the southbound carriageway of the improved A1089 and over the new link road between Orsett Cock and A13 westbound carriageway - improvement works to the existing Rectory Road - construction of two new public right of way along the verge of the improved Rectory Road - the demolition of the existing Rectory Road bridge over the existing A13 <p>Utility works, including the installation or diversion of underground utilities within a multi-utility corridor</p>	
32-69	7G, 7I, 7J and G6	<p>Permanent acquisition required for:</p> <p>Construction of new A122 Lower Thames Crossing link roads, including a new link road between the new A122 Lower Thames Crossing and the existing Orsett Cock roundabout</p> <p>Construction of the new A13 eastbound link roads, including a new two-lane link road, between eastbound carriageway of the improved A13 and the new link road between the new A122 Lower Thames Crossing and the improved Orsett Cock roundabout</p> <p>Construction of a realigned section of Rectory Road, including</p> <ul style="list-style-type: none"> - construction of a new bridge to carry the realigned Rectory Road over the new A122 Lower Thames Crossing link roads to Orsett Cock, over new A122 Lower Thames Crossing link roads to A13 eastbound carriageway, over the improved A13 trunk road , over the link roads between the improved A13 westbound carriageway, the north and southbound carriageways of the new A122 Lower Thames Crossing and the and the southbound carriageway of the improved A1089 and over the new link road between Orsett Cock and A13 westbound carriageway - improvement works to the existing Rectory Road - construction of two new public right of way along the verge of the improved Rectory Road 	

Table 1: Permanent Acquisition of Land - by plot number			Summary of change (blank if no change)
Land plans plot ref.	DCO Work No(s).	Purpose for which the land is required:	
32-69 Cont'd		Installation of a high-pressure gas pipeline	
32-70	7F, 7G, 7J and MU45	<p>Permanent acquisition required for:</p> <p>Improvement to the existing dual carriageway A13</p> <p>Construction of new A122 Lower Thames Crossing link roads, including a new two-lane link road, between the new link road and the eastbound carriageway of the improved A13 trunk road</p> <p>Construction of a realigned section of Rectory Road, including</p> <ul style="list-style-type: none"> - construction of a new bridge to carry the realigned Rectory Road over the new A122 Lower Thames Crossing link roads to Orsett Cock, over new A122 Lower Thames Crossing link roads to A13 eastbound carriageway, over the improved A13 trunk road , over the link roads between the improved A13 westbound carriageway, the north and southbound carriageways of the new A122 Lower Thames Crossing and the and the southbound carriageway of the improved A1089 and over the new link road between Orsett Cock and A13 westbound carriageway - improvement works to the existing Rectory Road - construction of two new public right of way along the verge of the improved Rectory Road - the demolition of the existing Rectory Road bridge over the existing A13 <p>Utility works, including the installation or diversion of underground utilities within a multi-utility corridor</p>	
32-71	7F, 7G, 7H, 7I and 7J	<p>Permanent acquisition required for:</p> <p>Improvement to the existing dual carriageway A13</p> <p>Construction of new A122 Lower Thames Crossing link roads, including</p> <ul style="list-style-type: none"> - construction of the new two-lane road, between the new link road and the eastbound carriageway of the improved A13 trunk road - construction of the new two-lane link road, between the northbound carriageway of the new A122 Lower Thames Crossing and the eastbound carriageway of the improved A13 trunk road <p>Construction of a new link road between Orsett Cock roundabout and A13, including a new two-lane link road, between the improved Orsett Cock roundabout and the westbound carriageway of the improved A13</p> <p>Construction of the new A13 eastbound link roads, including a new two-lane link road, between eastbound carriageway of the improved A13 and the new link road between the new A122 Lower Thames Crossing and the improved Orsett Cock roundabout</p>	

Table 1: Permanent Acquisition of Land - by plot number			Summary of change (blank if no change)
Land plans plot ref.	DCO Work No(s).	Purpose for which the land is required:	
32-71 Cont'd		<p>Construction of a realigned section of Rectory Road, including</p> <ul style="list-style-type: none"> - construction of a new bridge to carry the realigned Rectory Road over the new A122 Lower Thames Crossing link roads to Orsett Cock, over new A122 Lower Thames Crossing link roads to A13 eastbound carriageway, over the improved A13 trunk road , over the link roads between the improved A13 westbound carriageway, the north and southbound carriageways of the new A122 Lower Thames Crossing and the and the southbound carriageway of the improved A1089 and over the new link road between Orsett Cock and A13 westbound carriageway - improvement works to the existing Rectory Road - construction of two new public right of way along the verge of the improved Rectory Road - the demolition of the existing Rectory Road bridge over the existing A13 	
32-72	7H, 7J and MU45	<p>Permanent acquisition required for:</p> <p>Construction of a new link road between Orsett Cock roundabout and A13, including a new two-lane link road, between the improved Orsett Cock roundabout and the westbound carriageway of the improved A13</p> <p>Construction of a realigned section of Rectory Road, including</p> <ul style="list-style-type: none"> - construction of a new bridge to carry the realigned Rectory Road over the new A122 Lower Thames Crossing link roads to Orsett Cock, over new A122 Lower Thames Crossing link roads to A13 eastbound carriageway, over the improved A13 trunk road , over the link roads between the improved A13 westbound carriageway, the north and southbound carriageways of the new A122 Lower Thames Crossing and the and the southbound carriageway of the improved A1089 and over the new link road between Orsett Cock and A13 westbound carriageway - improvement works to the existing Rectory Road - construction of two new public right of way along the verge of the improved Rectory Road <p>Utility works, including the installation or diversion of underground utilities within a multi-utility corridor</p>	
32-73	7H, 7J and MU45	<p>Permanent acquisition required for:</p> <p>Construction of a new link road between Orsett Cock roundabout and A13, including a new two-lane link road, between the improved Orsett Cock roundabout and the westbound carriageway of the improved A13</p> <p>Construction of a realigned section of Rectory Road, including</p> <ul style="list-style-type: none"> - construction of a new bridge to carry the realigned Rectory Road over the new A122 Lower Thames Crossing link roads to Orsett Cock, over new A122 Lower Thames Crossing link roads to A13 eastbound carriageway, over the improved A13 trunk road , over the link roads between the improved A13 westbound carriageway, the north and southbound carriageways of the new A122 Lower Thames Crossing and the and the southbound carriageway of the improved A1089 and over the new link road between Orsett Cock and A13 westbound carriageway - improvement works to the existing Rectory Road - construction of two new public right of way along the verge of the improved Rectory Road <p>Utility works, including the installation or diversion of underground utilities within a multi-utility corridor</p>	

Table 1: Permanent Acquisition of Land - by plot number			Summary of change (blank if no change)
Land plans plot ref.	DCO Work No(s).	Purpose for which the land is required:	
32-74	7H and MU44	<p>Permanent acquisition required for:</p> <p>Construction of a new link road between Orsett Cock roundabout and A13, including a new two-lane link road, between the improved Orsett Cock roundabout and the westbound carriageway of the improved A13</p> <p>Utility works, including the installation or diversion of underground utilities within a multi-utility corridor</p>	
32-75	7D, 7H, 7J, MU44 and MU45	<p>Permanent acquisition required for:</p> <p>Construction of a realigned section of the A1013 from Orsett Cock roundabout westwards</p> <ul style="list-style-type: none"> - improvement to the existing A1013 - construction of the new public right of way along the verge of the improved A1013 <p>Construction of a new link road between Orsett Cock roundabout and A13, including a new two-lane link road, between the improved Orsett Cock roundabout and the westbound carriageway of the improved A13</p> <p>Construction of a realigned section of Rectory Road, including</p> <ul style="list-style-type: none"> - construction of a new bridge to carry the realigned Rectory Road over the new A122 Lower Thames Crossing link roads to Orsett Cock, over new A122 Lower Thames Crossing link roads to A13 eastbound carriageway, over the improved A13 trunk road, over the link roads between the improved A13 westbound carriageway, the north and southbound carriageways of the new A122 Lower Thames Crossing and the and the southbound carriageway of the improved A1089 and over the new link road between Orsett Cock and A13 westbound carriageway - improvement works to the existing Rectory Road - construction of two new public right of way along the verge of the improved Rectory Road <p>Utility works, including the installation or diversion of underground utilities within a multi-utility corridor</p>	
32-76	7D and MU44	<p>Permanent acquisition required for:</p> <p>Construction of a realigned section of the A1013 from Orsett Cock roundabout westwards</p> <ul style="list-style-type: none"> - improvement to the existing A1013 - construction of the new public right of way along the verge of the improved A1013 <p>Utility works, including the installation or diversion of underground utilities within a multi-utility corridor</p>	
32-77	7D and MU44	<p>Permanent acquisition required for:</p> <p>Construction of a realigned section of the A1013 from Orsett Cock roundabout westwards</p> <ul style="list-style-type: none"> - improvement to the existing A1013 - construction of the new public right of way along the verge of the improved A1013 <p>Utility works, including the installation or diversion of underground utilities within a multi-utility corridor</p>	

Table 1: Permanent Acquisition of Land - by plot number			Summary of change (blank if no change)
Land plans plot ref.	DCO Work No(s).	Purpose for which the land is required:	
32-79	7D, 7X, MU43 and MU44	<p>Permanent acquisition required for:</p> <p>Construction of a realigned section of the A1013 from Orsett Cock roundabout westwards - improvement to the existing A1013 - construction of the new public right of way along the verge of the improved A1013</p> <p>Construction of a new public right of way between the new bridge to carry the new public right of way over the new A122 Lower Thames Crossing and the realigned A1013 Stanford Road</p> <p>Utility works, including the installation or diversion of underground utilities within a multi-utility corridor</p>	
32-80	7D, 7X and MU43	<p>Permanent acquisition required for:</p> <p>Construction of a realigned section of the A1013 from Orsett Cock roundabout westwards - improvement to the existing A1013 - construction of the new public right of way along the verge of the improved A1013</p> <p>Construction of a new public right of way between the new bridge to carry the new public right of way over the new A122 Lower Thames Crossing and the realigned A1013 Stanford Road</p> <p>Utility works, including the installation or diversion of underground utilities within a multi-utility corridor</p>	
32-82	7D and MU44	<p>Permanent acquisition required for:</p> <p>Construction of a realigned section of the A1013 from Orsett Cock roundabout westwards - improvement to the existing A1013 - construction of the new public right of way along the verge of the improved A1013</p> <p>Utility works, including the installation or diversion of underground utilities within a multi-utility corridor</p>	
32-83	7D, MU43 and MU44	<p>Permanent acquisition required for:</p> <p>Construction of a realigned section of the A1013 from Orsett Cock roundabout westwards - improvement to the existing A1013 - construction of the new public right of way along the verge of the improved A1013</p> <p>Utility works, including the installation or diversion of underground utilities within a multi-utility corridor</p>	

Table 1: Permanent Acquisition of Land - by plot number			Summary of change (blank if no change)
Land plans plot ref.	DCO Work No(s).	Purpose for which the land is required:	
32-86	7D and MU44	<p>Permanent acquisition required for:</p> <p>Construction of a realigned section of the A1013 from Orsett Cock roundabout westwards - improvement to the existing A1013 - construction of the new public right of way along the verge of the improved A1013</p> <p>Utility works, including the installation or diversion of underground utilities within a multi-utility corridor</p>	
32-87	7D, MU43 and MU44	<p>Permanent acquisition required for:</p> <p>Construction of a realigned section of the A1013 from Orsett Cock roundabout westwards - improvement to the existing A1013 - construction of the new public right of way along the verge of the improved A1013</p> <p>Utility works, including the installation or diversion of underground utilities within a multi-utility corridor</p>	
32-88	7D and MU44	<p>Permanent acquisition required for:</p> <p>Construction of a realigned section of the A1013 from Orsett Cock roundabout westwards - improvement to the existing A1013 - construction of the new public right of way along the verge of the improved A1013</p> <p>Utility works, including the installation or diversion of underground utilities within a multi-utility corridor</p>	
32-89	7D, MU43 and MU44	<p>Permanent acquisition required for:</p> <p>Construction of a realigned section of the A1013 from Orsett Cock roundabout westwards - improvement to the existing A1013 - construction of the new public right of way along the verge of the improved A1013</p> <p>Utility works, including the installation or diversion of underground utilities within a multi-utility corridor and the installation of a new electrical substation</p> <p>Utility works, including the installation or diversion of underground utilities within a multi-utility corridor</p>	
32-90	7D, MU43 and MU44	<p>Permanent acquisition required for:</p> <p>Construction of a realigned section of the A1013 from Orsett Cock roundabout westwards - improvement to the existing A1013 - construction of the new public right of way along the verge of the improved A1013</p>	

Table 1: Permanent Acquisition of Land - by plot number			Summary of change (blank if no change)
Land plans plot ref.	DCO Work No(s).	Purpose for which the land is required:	
32-90 Cont'd		Utility works, including the installation or diversion of underground utilities within a multi-utility corridor and the installation of a new electrical substation Utility works, including the installation or diversion of underground utilities within a multi-utility corridor	
32-94	7G and G6	Permanent acquisition required for: Construction of new A122 Lower Thames Crossing link roads, including a new link road between the new A122 Lower Thames Crossing and the existing Orsett Cock roundabout Installation of a high-pressure gas pipeline	
32-95	7G, 7I and G6	Permanent acquisition required for: Construction of new A122 Lower Thames Crossing link roads, including a new link road between the new A122 Lower Thames Crossing and the existing Orsett Cock roundabout Construction of the new A13 eastbound link roads, including a new two-lane link road, between eastbound carriageway of the improved A13 and the new link road between the new A122 Lower Thames Crossing and the improved Orsett Cock roundabout Installation of a high-pressure gas pipeline	
32-96	7F, 7G, 7H, 7I, MU44 and MUT19	Permanent acquisition required for: Improvement to the existing dual carriageway A13 and existing Orsett Cock roundabout Construction of new A122 Lower Thames Crossing link roads, including a new link road between the new A122 Lower Thames Crossing and the existing Orsett Cock roundabout Construction of a new link road between Orsett Cock roundabout and A13, including a new two-lane link road, between the improved Orsett Cock roundabout and the westbound carriageway of the improved A13 Construction of the new A13 eastbound link roads, including a new two-lane link road, between eastbound carriageway of the improved A13 and the new link road between the new A122 Lower Thames Crossing and the improved Orsett Cock roundabout Utility works, including the installation or diversion of underground utilities within a multi-utility corridor	
32-97	7D and MU44	Permanent acquisition required for: Construction of a realigned section of the A1013 from Orsett Cock roundabout westwards - improvement to the existing A1013 - construction of the new public right of way along the verge of the improved A1013 Utility works, including the installation or diversion of underground utilities within a multi-utility corridor	

Table 1: Permanent Acquisition of Land - by plot number			Summary of change (blank if no change)
Land plans plot ref.	DCO Work No(s).	Purpose for which the land is required:	
32-98	7D and MU44	Permanent acquisition required for: Construction of a realigned section of the A1013 from Orsett Cock roundabout westwards - improvement to the existing A1013 - construction of the new public right of way along the verge of the improved A1013 Utility works, including the installation or diversion of underground utilities within a multi-utility corridor	
32-99	7D, MU43 and MU44	Permanent acquisition required for: Construction of a realigned section of the A1013 from Orsett Cock roundabout westwards - improvement to the existing A1013 - construction of the new public right of way along the verge of the improved A1013 Utility works, including the installation or diversion of underground utilities within a multi-utility corridor	
32-100	7D, MU43 and MU44	Permanent acquisition required for: Construction of a realigned section of the A1013 from Orsett Cock roundabout westwards - improvement to the existing A1013 - construction of the new public right of way along the verge of the improved A1013 Utility works, including the installation or diversion of underground utilities within a multi-utility corridor	
32-101	7D and MU44	Permanent acquisition required for: Construction of a realigned section of the A1013 from Orsett Cock roundabout westwards - improvement to the existing A1013 - construction of the new public right of way along the verge of the improved A1013 Utility works, including the installation or diversion of underground utilities within a multi-utility corridor	
32-105	7D and MU44	Permanent acquisition required for: Construction of a realigned section of the A1013 from Orsett Cock roundabout westwards - improvement to the existing A1013 - construction of the new public right of way along the verge of the improved A1013 Utility works, including the installation or diversion of underground utilities within a multi-utility corridor	

Table 1: Permanent Acquisition of Land - by plot number			Summary of change (blank if no change)
Land plans plot ref.	DCO Work No(s).	Purpose for which the land is required:	
32-106	7F, MU44 and MUT19	Permanent acquisition required for: Improvements to the existing Orsett Cock roundabout Utility works, including the installation or diversion of underground utilities within a multi-utility corridor	
32-107	7F, MU43, MU44 and MUT19	Permanent acquisition required for: Improvements to the existing Orsett Cock roundabout Utility works, including the installation or diversion of underground utilities within a multi-utility corridor	
32-108	7F, MU43, MU44 and MUT19	Permanent acquisition required for: Improvements to the existing Orsett Cock roundabout Utility works, including the installation or diversion of underground utilities within a multi-utility corridor	
32-112	7F, MU43 and MUT19	Permanent acquisition required for: Improvements to the existing Orsett Cock roundabout Utility works, including the installation or diversion of underground utilities within a multi-utility corridor	
32-113	7F, MU43 and MUT19	Permanent acquisition required for: Improvements to the existing Orsett Cock roundabout Utility works, including the installation or diversion of underground utilities within a multi-utility corridor	
32-114	7F, MU43 and MUT19	Permanent acquisition required for: Improvements to the existing Orsett Cock roundabout Utility works, including the installation or diversion of underground utilities within a multi-utility corridor	
32-121	7F	Permanent acquisition required for: Improvement to the existing dual carriageway A13 and existing Orsett Cock roundabout	
32-123	7F	Permanent acquisition required for: Improvement to the existing dual carriageway A13 and existing Orsett Cock roundabout	

Table 1: Permanent Acquisition of Land - by plot number			Summary of change (blank if no change)
Land plans plot ref.	DCO Work No(s).	Purpose for which the land is required:	
32-126	7F	Permanent acquisition required for: Improvement to the existing dual carriageway A13 and existing Orsett Cock roundabout	
32-127	7F	Permanent acquisition required for: Improvements to the existing Orsett Cock roundabout	
32-131	7F	Permanent acquisition required for: Improvements to the existing Orsett Cock roundabout	
32-132	7F, MU39, MU43 and MUT15	Permanent acquisition required for: Improvements to the existing Orsett Cock roundabout Utility works, including the installation or diversion of underground utilities within a multi-utility corridor	
32-146	7F	Permanent acquisition required for: Improvements to the existing Orsett Cock roundabout	
32-150	7F	Permanent acquisition required for: Improvement to the existing dual carriageway A13	
32-151	7F	Permanent acquisition required for: Improvement to the existing dual carriageway A13	
32-154	7F	Permanent acquisition required for: Improvement to the existing dual carriageway A13	
32-161	7F	Permanent acquisition required for: Improvement to the existing dual carriageway A13	
32-167	7F	Permanent acquisition required for: Improvement to the existing dual carriageway A13	
32-184	7F	Permanent acquisition required for: Improvement to the existing dual carriageway A13	

Table 1: Permanent Acquisition of Land - by plot number			Summary of change (blank if no change)
Land plans plot ref.	DCO Work No(s).	Purpose for which the land is required:	
32-185	7F	Permanent acquisition required for: Improvement to the existing dual carriageway A13	
33-04	G7, OH6, OH7, OHT7 and OSC8	Permanent acquisition required for: Installation of a high-pressure gas pipeline Overhead lines diversion works, including the removal of existing overhead lines and pylons, construction of new overhead lines and pylons and works to existing overhead lines and pylons Implementation of new common land at Orsett Fen	
33-07	7L, CA9, MU60 and MUT23	Permanent acquisition required for: Construction of a realigned section of Stifford Clays road, including - improvement works of the existing Stifford Clays Road - construction of a new public right of way along the verge of the improved Stifford Clays Road Provision for temporary access and traffic management for the temporary construction compound Utility works, including the installation or diversion of underground utilities within a multi-utility corridor	
33-12	7M and MUT24	Permanent acquisition required for: Construction of a new public right of way as the improved Green Lane, and a new private means of access along the improved Green Lane Utility works, including the installation or diversion of underground utilities within a multi-utility corridor	
33-13	7F, E31, MU57 and OSC7	Permanent acquisition required for: Construction of a new public right of way from Long Lane to south of the A13 road Implementation of environmental mitigation works to create a site for protected species Utility works, including the installation or diversion of underground utilities within a multi-utility corridor Implementation of new common land at Ron Evans Memorial Field	
33-14	7F	Permanent acquisition required for: Improvement to the existing dual carriageway A13	

Table 1: Permanent Acquisition of Land - by plot number			Summary of change (blank if no change)
Land plans plot ref.	DCO Work No(s).	Purpose for which the land is required:	
33-15	7E, 7F, 7N, 7Z, CA9, MU54, MU55, MU57, MU58, OH6 and OH7	<p>Permanent acquisition required for:</p> <p>Construction of the new A13 westbound link roads, including a new two-lane link road between the westbound carriageway of the improved A13 and the new link road from the A1089 connecting onto the new A122 Lower Thames Crossing</p> <p>Improvement to the existing dual carriageway A13, and construction of a new bridge to carry the existing A13 over the link road between the northbound carriageway of the A1089 and the northbound carriageway of the new A122 Lower Thames Crossing, and the link road between the westbound carriageway of the improved A13 and the northbound carriageway of the new A122 Lower Thames Crossing</p> <p>Construction of the new bridge for A13 eastbound link road, including a new bridge to carry the eastbound link road between the improved A13 and the existing southbound carriageway of the A1089 over the northbound link road between the existing A1089 and the northbound carriageway of the new A122 Lower Thames Crossing and the westbound link road between the improved A13 and the northbound carriageway of the new A122 Lower Thames Crossing</p> <p>Construction of new A122 Lower Thames Crossing link roads, including construction of the new two-lane link road, between the existing A1089 and the new link road to the southbound carriageway of the new A122 Lower Thames Crossing</p> <p>Temporary construction compound at surface for facilitating main works</p> <p>Utility works, including the installation or diversion of underground utilities within a multi-utility corridor</p> <p>Overhead lines diversion works, including the removal of existing overhead lines and pylons, construction of new overhead lines and pylons and works to existing overhead lines and pylons</p>	
33-16	7L, CA9, MU60 and MUT23	<p>Permanent acquisition required for:</p> <p>Construction of a realigned section of Stifford Clays road, including</p> <ul style="list-style-type: none"> - improvement works of the existing Stifford Clays Road - construction of a new public right of way along the verge of the improved Stifford Clays Road <p>Provision for temporary access and traffic management for the temporary construction compound</p> <p>Utility works, including the installation or diversion of underground utilities within a multi-utility corridor</p>	
33-18	7F and MU57	<p>Permanent acquisition required for:</p> <p>Construction of a new public right of way from Long Lane to south of the A13 road</p> <p>Utility works, including the installation or diversion of underground utilities within a multi-utility corridor</p>	

Table 1: Permanent Acquisition of Land - by plot number			Summary of change (blank if no change)
Land plans plot ref.	DCO Work No(s).	Purpose for which the land is required:	
33-20	7L	Permanent acquisition required for: Construction of a realigned section of Stifford Clays road, including - improvement works of the existing Stifford Clays Road - construction of a new public right of way along the verge of the improved Stifford Clays Road	
33-21	7L	Permanent acquisition required for: Construction of a realigned section of Stifford Clays road, including - improvement works of the existing Stifford Clays Road - construction of a new public right of way along the verge of the improved Stifford Clays Road	
33-22	7L	Permanent acquisition required for: Construction of a realigned section of Stifford Clays road, including - improvement works of the existing Stifford Clays Road - construction of a new public right of way along the verge of the improved Stifford Clays Road	
33-23	7L, CA9, MU58, MU60, MUT13 and MUT23	Permanent acquisition required for: Construction of a realigned section of Stifford Clays road, including - improvement works of the existing Stifford Clays Road - construction of a new public right of way along the verge of the improved Stifford Clays Road Provision for temporary access and traffic management for the temporary construction compound Utility works, including the installation or diversion of underground utilities within a multi-utility corridor	
33-25	7L, MUT13 and MUT24	Permanent acquisition required for: Construction of a realigned section of Stifford Clays road, including - improvement works of the existing Stifford Clays Road - construction of a new public right of way along the verge of the improved Stifford Clays Road Utility works, including the installation or diversion of underground utilities within a multi-utility corridor	

Table 1: Permanent Acquisition of Land - by plot number			Summary of change (blank if no change)
Land plans plot ref.	DCO Work No(s).	Purpose for which the land is required:	
33-27	7L, MU60 and MUT13	<p>Permanent acquisition required for:</p> <p>Construction of a realigned section of Stifford Clays road, including</p> <ul style="list-style-type: none"> - improvement works of the existing Stifford Clays Road - construction of a new public right of way along the verge of the improved Stifford Clays Road <p>Utility works, including the installation or diversion of underground utilities within a multi-utility corridor</p>	
33-28	7L, MU60, MUT13 and MUT23	<p>Permanent acquisition required for:</p> <p>Construction of a realigned section of Stifford Clays road, including</p> <ul style="list-style-type: none"> - improvement works of the existing Stifford Clays Road - construction of a new public right of way along the verge of the improved Stifford Clays Road <p>Utility works, including the installation or diversion of underground utilities within a multi-utility corridor</p>	
33-29	7A, 7E, 7G, 7K, 7L, 7Z, CA9, MU55, MU58, MU60, MUT13, MUT21, MUT23, MUT24, OH6, OH7 and OHT7	<p>Permanent acquisition required for:</p> <p>Construction of the new A122 Lower Thames Crossing, a new highway three-lane dual carriageway</p> <p>Construction of the new A13 westbound link roads, including a new two-lane link road between the westbound carriageway of the improved A13 and the new link road from the A1089 connecting onto the new A122 Lower Thames Crossing</p> <p>Construction of new A122 Lower Thames Crossing link roads, including</p> <ul style="list-style-type: none"> - construction of the new two-lane link road, between the southbound carriageway of the new A122 Lower Thames Crossing and the improved Orsett Cock roundabout - construction of the new two-lane link road, between the northbound carriageway of the new A122 Lower Thames Crossing and the eastbound carriageway of the improved A13 trunk road <p>Construction of a new link road from the A1089 connecting onto the new A122 Lower Thames Crossing, including</p> <ul style="list-style-type: none"> - construction of the new multi-lane link road, between the existing A1089 and the southbound carriageway of the new A122 Lower Thames Crossing - construction of a new bridge to carry the new link road between the existing A1089 and the southbound carriageway of the new A122 Lower Thames Crossing over the new Lower Thames Crossing trunk road 	

Table 1: Permanent Acquisition of Land - by plot number			Summary of change (blank if no change)
Land plans plot ref.	DCO Work No(s).	Purpose for which the land is required:	
33-29 Cont'd		<p>Construction of a realigned section of Stifford Clays road, including</p> <ul style="list-style-type: none"> - construction of a new bridge to carry the realigned Stifford Clays Road over the new northbound link road from the A1089 connecting onto the northbound carriageway of the new A122 Lower Thames Crossing and the new link road from the A13 westbound to the A122 Lower Thames Crossing northbound carriageway - construction of a new bridge to carry the realigned Stifford Clays Road over the new A122 Lower Thames Crossing trunk road and the new link road between the southbound carriageway of the new Lower Thames Crossing and the eastbound carriageway of the improved A13 - improvement works of the existing Stifford Clays Road - construction of a new public right of way along the verge of the improved Stifford Clays Road <p>Construction of new A122 Lower Thames Crossing link roads, including</p> <ul style="list-style-type: none"> - construction of the new two-lane link road, between the existing A1089 and the new link road to the southbound carriageway of the new A122 Lower Thames Crossing - construction of the new multi-lane link road starting from the diverge to the new link road to the southbound carriageway of the new A122 Lower Thames Crossing and to the northbound carriageway of the new A122 Lower Thames Crossing <p>Temporary construction compound at surface for facilitating main works</p> <p>Utility works, including the installation or diversion of underground utilities within a multi-utility corridor</p> <p>Overhead lines diversion works, including the removal of existing overhead lines and pylons, construction of new overhead lines and pylons and works to existing overhead lines and pylons</p>	
33-31	7A, 7E, 7G, 7L, 7M, 7Q, 7Z, G6, MU55, MU60, MUT13, MUT21, MUT24, OH6, OH7 and OHT7	<p>Permanent acquisition required for:</p> <p>Construction of the new A122 Lower Thames Crossing, a new highway three-lane dual carriageway</p> <p>Construction of the new A13 westbound link roads, including a new two-lane link road between the westbound carriageway of the improved A13 and the new link road from the A1089 connecting onto the new A122 Lower Thames Crossing</p> <p>Construction of new A122 Lower Thames Crossing link roads, including a new two-lane link road, between the southbound carriageway of the new A122 Lower Thames Crossing and the improved Orsett Cock roundabout</p> <p>Construction of a realigned section of Stifford Clays road, including</p> <ul style="list-style-type: none"> - improvement works of the existing Stifford Clays Road - construction of a new public right of way along the verge of the improved Stifford Clays Road <p>Construction of a realigned section of Green Lane, including</p> <ul style="list-style-type: none"> - construction of a new public right of way as the improved Green Lane - construction of a new private means of access along the improved Green Lane - construction of the new public right of way between Green Lane and the improved Stifford Clays Road 	

Table 1: Permanent Acquisition of Land - by plot number			Summary of change (blank if no change)
Land plans plot ref.	DCO Work No(s).	Purpose for which the land is required:	
33-31 Cont'd		<p>Construction of a new watercourse diversion culvert and diversion of the watercourse through the culvert.</p> <p>Construction of new A122 Lower Thames Crossing link roads, including construction of the new multi-lane link road starting from the diverge to the new link road to the southbound carriageway of the new A122 Lower Thames Crossing and to the northbound carriageway of the new A122 Lower Thames Crossing</p> <p>Installation of a high-pressure gas pipeline</p> <p>Utility works, including the installation or diversion of underground utilities within a multi-utility corridor</p> <p>Overhead lines diversion works, including the removal of existing overhead lines and pylons, construction of new overhead lines and pylons and works to existing overhead lines and pylons</p>	
33-32	7A, 7E, 7G, 7L, 7M, 7Z, MU55, MU60, MUT13, MUT21, MUT24, OH6, OH7 and OHT7	<p>Permanent acquisition required for:</p> <p>Construction of the new A122 Lower Thames Crossing, a new highway three-lane dual carriageway</p> <p>Construction of the new A13 westbound link roads, including a new two-lane link road between the westbound carriageway of the improved A13 and the new link road from the A1089 connecting onto the new A122 Lower Thames Crossing</p> <p>Construction of new A122 Lower Thames Crossing link roads, including a new two-lane link road, between the southbound carriageway of the new A122 Lower Thames Crossing and the improved Orsett Cock roundabout</p> <p>Construction of a realigned section of Stifford Clays road, including</p> <ul style="list-style-type: none"> - improvement works of the existing Stifford Clays Road - construction of a new public right of way along the verge of the improved Stifford Clays Road <p>Construction of the new public right of way between Green Lane and the improved Stifford Clays Road</p> <p>Construction of new A122 Lower Thames Crossing link roads, including construction of the new multi-lane link road starting from the diverge to the new link road to the southbound carriageway of the new A122 Lower Thames Crossing and to the northbound carriageway of the new A122 Lower Thames Crossing</p> <p>Utility works, including the installation or diversion of underground utilities within a multi-utility corridor</p> <p>Overhead lines diversion works, including the removal of existing overhead lines and pylons, construction of new overhead lines and pylons and works to existing overhead lines and pylons</p>	
33-33	7A, 7E, 7G, 7L, 7M, 7Z, MU55, MU60, MUT13, MUT21, MUT23, MUT24, OH6, OH7 and OHT7	<p>Permanent acquisition required for:</p> <p>Construction of the new A122 Lower Thames Crossing, a new highway three-lane dual carriageway</p> <p>Construction of the new A13 westbound link roads, including a new two-lane link road between the westbound carriageway of the improved A13 and the new link road from the A1089 connecting onto the new A122 Lower Thames Crossing</p> <p>Construction of new A122 Lower Thames Crossing link roads, including a new two-lane link road, between the southbound carriageway of the new A122 Lower Thames Crossing and the improved Orsett Cock roundabout</p>	

Table 1: Permanent Acquisition of Land - by plot number			Summary of change (blank if no change)
Land plans plot ref.	DCO Work No(s).	Purpose for which the land is required:	
33-33 Cont'd		<p>Construction of a realigned section of Stifford Clays road, including</p> <ul style="list-style-type: none"> - improvement works of the existing Stifford Clays Road - construction of a new public right of way along the verge of the improved Stifford Clays Road <p>Construction of the new public right of way between Green Lane and the improved Stifford Clays Road</p> <p>Construction of new A122 Lower Thames Crossing link roads, including construction of the new multi-lane link road starting from the diverge to the new link road to the southbound carriageway of the new A122 Lower Thames Crossing and to the northbound carriageway of the new A122 Lower Thames Crossing</p> <p>Utility works, including the installation or diversion of underground utilities within a multi-utility corridor</p> <p>Overhead lines diversion works, including the removal of existing overhead lines and pylons, construction of new overhead lines and pylons and works to existing overhead lines and pylons</p>	
33-41	7M and 8K	<p>Permanent acquisition required for:</p> <p>Construction of a new public right of way as the improved Green Lane, and a new private means of access along the improved Green Lane</p> <p>Construction of a new private means of access for maintenance of the new drainage structures</p>	
33-43	7M and 8K	<p>Permanent acquisition required for:</p> <p>Construction of a new public right of way as the improved Green Lane, and a new private means of access along the improved Green Lane</p> <p>Construction of a new private means of access for maintenance of the new drainage structures</p>	
33-44	7M and 8K	<p>Permanent acquisition required for:</p> <p>Construction of a new public right of way as the improved Green Lane, and a new private means of access along the improved Green Lane</p> <p>Construction of a new private means of access for maintenance of the new drainage structures</p>	
33-45	7M and 8K	<p>Permanent acquisition required for:</p> <p>Construction of a new public right of way as the improved Green Lane, and a new private means of access along the improved Green Lane</p> <p>Construction of a new private means of access for maintenance of the new drainage structures</p>	
33-46	7M and 8K	<p>Permanent acquisition required for:</p> <p>Construction of a new public right of way as the improved Green Lane, and a new private means of access along the improved Green Lane</p> <p>Construction of a new private means of access for maintenance of the new drainage structures</p>	

Table 1: Permanent Acquisition of Land - by plot number			Summary of change (blank if no change)
Land plans plot ref.	DCO Work No(s).	Purpose for which the land is required:	
33-50	7G, 7L, MU60 and MUT13	<p>Permanent acquisition required for:</p> <p>Construction of new A122 Lower Thames Crossing link roads, including a new two-lane link road, between the southbound carriageway of the new A122 Lower Thames Crossing and the improved Orsett Cock roundabout</p> <p>Construction of a realigned section of Stifford Clays road, including</p> <ul style="list-style-type: none"> - construction of a new bridge to carry the realigned Stifford Clays Road over the new A122 Lower Thames Crossing trunk road and the new link road between the southbound carriageway of the new Lower Thames Crossing and the eastbound carriageway of the improved A13 - improvement works of the existing Stifford Clays Road - construction of a new public right of way along the verge of the improved Stifford Clays Road <p>Utility works, including the installation or diversion of underground utilities within a multi-utility corridor</p>	
33-51	7L, MUT13 and MUT21	<p>Permanent acquisition required for:</p> <p>Construction of a realigned section of Stifford Clays road, including</p> <ul style="list-style-type: none"> - improvement works of the existing Stifford Clays Road - construction of a new public right of way along the verge of the improved Stifford Clays Road <p>Utility works, including the installation or diversion of underground utilities within a multi-utility corridor</p>	
33-52	7A, 7G, 7K, 7L, MU60 and MUT13	<p>Permanent acquisition required for:</p> <p>Construction of the new A122 Lower Thames Crossing, a new highway three-lane dual carriageway</p> <p>Construction of new A122 Lower Thames Crossing link roads, including</p> <ul style="list-style-type: none"> - construction of the new two-lane link road, between the southbound carriageway of the new A122 Lower Thames Crossing and the improved Orsett Cock roundabout - construction of the new two-lane link road, between the northbound carriageway of the new A122 Lower Thames Crossing and the eastbound carriageway of the improved A13 trunk road <p>Construction of a new multi-lane link road between the existing A1089 and the southbound carriageway of the new A122 Lower Thames Crossing</p> <p>Construction of a realigned section of Stifford Clays road, including</p> <ul style="list-style-type: none"> - construction of a new bridge to carry the realigned Stifford Clays Road over the new A122 Lower Thames Crossing trunk road and the new link road between the southbound carriageway of the new Lower Thames Crossing and the eastbound carriageway of the improved A13 - improvement works of the existing Stifford Clays Road - construction of a new public right of way along the verge of the improved Stifford Clays Road - construction of a new private means of access from Stifford Clays Road to the east of the new A122 Lower Thames Crossing <p>Utility works, including the installation or diversion of underground utilities within a multi-utility corridor</p>	

Table 1: Permanent Acquisition of Land - by plot number			Summary of change (blank if no change)
Land plans plot ref.	DCO Work No(s).	Purpose for which the land is required:	
33-57	7L, MU60 and MUT13	<p>Permanent acquisition required for:</p> <p>Construction of a realigned section of Stifford Clays road, including</p> <ul style="list-style-type: none"> - improvement works of the existing Stifford Clays Road - construction of a new public right of way along the verge of the improved Stifford Clays Road <p>Utility works, including the installation or diversion of underground utilities within a multi-utility corridor</p>	
33-58	7G	<p>Permanent acquisition required for:</p> <p>Construction of new A122 Lower Thames Crossing link roads, including a new two-lane link road, between the northbound carriageway of the new A122 Lower Thames Crossing and the eastbound carriageway of the improved A13 trunk road</p>	
33-59	7A, 7G, 7K and MUT13	<p>Permanent acquisition required for:</p> <p>Construction of the new A122 Lower Thames Crossing, a new highway three-lane dual carriageway</p> <p>Construction of new A122 Lower Thames Crossing link roads, including</p> <ul style="list-style-type: none"> - construction of the new two-lane link road, between the southbound carriageway of the new A122 Lower Thames Crossing and the improved Orsett Cock roundabout - construction of the new two-lane link road, between the northbound carriageway of the new A122 Lower Thames Crossing and the eastbound carriageway of the improved A13 trunk road - construction of a new bridge to carry the new link road between the northbound carriageway of the new A122 Lower Thames Crossing and the eastbound carriageway of the improved A13 over the new A122 Lower Thames Crossing <p>Construction of a new multi-lane link road between the existing A1089 and the southbound carriageway of the new A122 Lower Thames Crossing</p> <p>Utility works, including the installation or diversion of underground utilities within a multi-utility corridor</p>	
33-60	7G	<p>Permanent acquisition required for:</p> <p>Construction of new A122 Lower Thames Crossing link roads, including a new two-lane link road, between the northbound carriageway of the new A122 Lower Thames Crossing and the eastbound carriageway of the improved A13 trunk road</p>	
33-62	7L, MU59, MU60 and MUT21	<p>Permanent acquisition required for:</p> <p>Construction of a realigned section of Stifford Clays road, including</p> <ul style="list-style-type: none"> - improvement works of the existing Stifford Clays Road - construction of a new public right of way along the verge of the improved Stifford Clays Road - construction of a new private means of access from Stifford Clays Road to the east of the new A122 Lower Thames Crossing 	

Table 1: Permanent Acquisition of Land - by plot number			Summary of change (blank if no change)
Land plans plot ref.	DCO Work No(s).	Purpose for which the land is required:	
33-62 Cont'd		Utility works, including the installation or diversion of underground utilities within a multi-utility corridor	
33-63	7G, 7K, 7L, MU59, MU60 and MUT13	<p>Permanent acquisition required for:</p> <p>Construction of new A122 Lower Thames Crossing link roads, including a new two-lane link road, between the southbound carriageway of the new A122 Lower Thames Crossing and the improved Orsett Cock roundabout</p> <p>Construction of a new multi-lane link road between the existing A1089 and the southbound carriageway of the new A122 Lower Thames Crossing</p> <p>Construction of a realigned section of Stifford Clays road, including</p> <ul style="list-style-type: none"> - improvement works of the existing Stifford Clays Road - construction of a new public right of way along the verge of the improved Stifford Clays Road - construction of a new private means of access from Stifford Clays Road to the east of the new A122 Lower Thames Crossing <p>Utility works, including the installation or diversion of underground utilities within a multi-utility corridor</p>	
33-64	7L and MUT21	<p>Permanent acquisition required for:</p> <p>Construction of a realigned section of Stifford Clays road, including</p> <ul style="list-style-type: none"> - improvement works of the existing Stifford Clays Road - construction of a new public right of way along the verge of the improved Stifford Clays Road <p>Utility works, including the installation or diversion of underground utilities within a multi-utility corridor</p>	
33-65	7L and MUT21	<p>Permanent acquisition required for:</p> <p>Construction of a realigned section of Stifford Clays road, including</p> <ul style="list-style-type: none"> - improvement works of the existing Stifford Clays Road - construction of a new public right of way along the verge of the improved Stifford Clays Road - construction of a new private means of access from Stifford Clays Road to the east of the new A122 Lower Thames Crossing <p>Utility works, including the installation or diversion of underground utilities within a multi-utility corridor</p>	
33-72	7L and MUT21	<p>Permanent acquisition required for:</p> <p>Construction of a realigned section of Stifford Clays road, including</p> <ul style="list-style-type: none"> - improvement works of the existing Stifford Clays Road - construction of a new public right of way along the verge of the improved Stifford Clays Road <p>Utility works, including the installation or diversion of underground utilities within a multi-utility corridor</p>	

Table 1: Permanent Acquisition of Land - by plot number			Summary of change (blank if no change)
Land plans plot ref.	DCO Work No(s).	Purpose for which the land is required:	
33-73	7L, MU59, MU60 and MUT21	Permanent acquisition required for: Construction of a realigned section of Stifford Clays road, including - improvement works of the existing Stifford Clays Road - construction of a new public right of way along the verge of the improved Stifford Clays Road Utility works, including the installation or diversion of underground utilities within a multi-utility corridor	
33-76	7G	Permanent acquisition required for: Construction of new A122 Lower Thames Crossing link roads, including a new two-lane link road, between the northbound carriageway of the new A122 Lower Thames Crossing and the eastbound carriageway of the improved A13 trunk road	
33-85	7A, 7G and MUT13	Permanent acquisition required for: Construction of the new A122 Lower Thames Crossing, a new highway three-lane dual carriageway Construction of new A122 Lower Thames Crossing link roads, including - construction of the new two-lane link road, between the southbound carriageway of the new A122 Lower Thames Crossing and the improved Orsett Cock roundabout - construction of the new two-lane link road, between the northbound carriageway of the new A122 Lower Thames Crossing and the eastbound carriageway of the improved A13 trunk road - construction of a new bridge to carry the new link road between the northbound carriageway of the new A122 Lower Thames Crossing and the eastbound carriageway of the improved A13 over the new A122 Lower Thames Crossing Utility works, including the installation or diversion of underground utilities within a multi-utility corridor	
33-95	7G	Permanent acquisition required for: Construction of new A122 Lower Thames Crossing link roads, including a new two-lane link road, between the northbound carriageway of the new A122 Lower Thames Crossing and the eastbound carriageway of the improved A13 trunk road	
33-96	7A and 7G	Permanent acquisition required for: Construction of the new A122 Lower Thames Crossing, a new highway three-lane dual carriageway	

Table 1: Permanent Acquisition of Land - by plot number			Summary of change (blank if no change)
Land plans plot ref.	DCO Work No(s).	Purpose for which the land is required:	
33-96 Cont'd		<p>Construction of new A122 Lower Thames Crossing link roads, including</p> <ul style="list-style-type: none"> - construction of the new two-lane link road, between the southbound carriageway of the new A122 Lower Thames Crossing and the improved Orsett Cock roundabout - construction of the new two-lane link road, between the northbound carriageway of the new A122 Lower Thames Crossing and the eastbound carriageway of the improved A13 trunk road - construction of a new bridge to carry the new link road between the northbound carriageway of the new A122 Lower Thames Crossing and the eastbound carriageway of the improved A13 over the new A122 Lower Thames Crossing 	
33-97	7A, 7G, MU52 and MUT13	<p>Permanent acquisition required for:</p> <p>Construction of the new A122 Lower Thames Crossing, a new highway three-lane dual carriageway</p> <p>Construction of new A122 Lower Thames Crossing link roads, including</p> <ul style="list-style-type: none"> - construction of the new two-lane link road, between the southbound carriageway of the new A122 Lower Thames Crossing and the improved Orsett Cock roundabout - construction of the new two-lane link road, between the northbound carriageway of the new A122 Lower Thames Crossing and the eastbound carriageway of the improved A13 trunk road - construction of a new bridge to carry the new link road between the northbound carriageway of the new A122 Lower Thames Crossing and the eastbound carriageway of the improved A13 over the new A122 Lower Thames Crossing <p>Utility works, including the installation or diversion of underground utilities within a multi-utility corridor</p>	
33-102	7A, 7G, MU52 and MUT13	<p>Permanent acquisition required for:</p> <p>Construction of the new A122 Lower Thames Crossing, a new highway three-lane dual carriageway</p> <p>Construction of new A122 Lower Thames Crossing link roads, including</p> <ul style="list-style-type: none"> - construction of the new two-lane link road, between the southbound carriageway of the new A122 Lower Thames Crossing and the improved Orsett Cock roundabout - construction of the new two-lane link road, between the northbound carriageway of the new A122 Lower Thames Crossing and the eastbound carriageway of the improved A13 trunk road - construction of a new bridge to carry the new link road between the northbound carriageway of the new A122 Lower Thames Crossing and the eastbound carriageway of the improved A13 over the new A122 Lower Thames Crossing <p>Utility works, including the installation or diversion of underground utilities within a multi-utility corridor and the installation of a new electrical substation</p> <p>Utility works, including the installation or diversion of underground utilities within a multi-utility corridor</p>	

Table 1: Permanent Acquisition of Land - by plot number			Summary of change (blank if no change)
Land plans plot ref.	DCO Work No(s).	Purpose for which the land is required:	
33-111	7G and MUT13	Permanent acquisition required for: Construction of new A122 Lower Thames Crossing link roads, including a new two-lane link road, between the southbound carriageway of the new A122 Lower Thames Crossing and the improved Orsett Cock roundabout Utility works, including the installation or diversion of underground utilities within a multi-utility corridor	
33-193	7G	Permanent acquisition required for: Improvements to Woolings Close	
33-198	7G	Permanent acquisition required for: Improvements to Woolings Close	
33-204	7G	Permanent acquisition required for: Improvements to Woolings Close	
33-213	7G	Permanent acquisition required for: Improvements to Woolings Close	
33-214	7G	Permanent acquisition required for: Improvements to Woolings Close	
33-216	7G	Permanent acquisition required for: Improvements to Woolings Close	
33-218	7G	Permanent acquisition required for: Improvements to Woolings Close	
33-223	7G	Permanent acquisition required for: Improvements to Woolings Close	
33-288	7J and MU46	Permanent acquisition required for: Construction of a new public right of way between Woolings Close and Rectory Road Utility works, including the installation or diversion of underground utilities within a multi-utility corridor	

Table 1: Permanent Acquisition of Land - by plot number			Summary of change (blank if no change)
Land plans plot ref.	DCO Work No(s).	Purpose for which the land is required:	
33-289	7J and MU46	<p>Permanent acquisition required for:</p> <p>Construction of a new public right of way between Woolings Close and Rectory Road</p> <p>Utility works, including the installation or diversion of underground utilities within a multi-utility corridor</p>	
33-291	7M, 8J, OH6, OH7 and OHT7	<p>Permanent acquisition required for:</p> <p>Construction of a realigned section of Green Lane, including</p> <ul style="list-style-type: none"> - construction of a new public right of way as the improved Green Lane - construction of a new private means of access along the improved Green Lane - construction of the new public right of way between Green Lane and the improved Stifford Clays Road <p>Construction of a new public right of way between the realigned Green Lane and the private means of access to the new drainage pond</p> <p>Overhead lines diversion works, including the removal of existing overhead lines and pylons, construction of new overhead lines and pylons and works to existing overhead lines and pylons</p>	
33-292	7M, OH6, OH7 and OHT7	<p>Permanent acquisition required for:</p> <p>Construction of a realigned section of Green Lane, including</p> <ul style="list-style-type: none"> - construction of a new public right of way as the improved Green Lane - construction of a new private means of access along the improved Green Lane - construction of the new public right of way between Green Lane and the improved Stifford Clays Road <p>Overhead lines diversion works, including the removal of existing overhead lines and pylons, construction of new overhead lines and pylons and works to existing overhead lines and pylons</p>	
33-293	7A, 7M, 7Q, 7Z, 8K, MUT13, MUT24, OH6, OH7 and OHT7	<p>Permanent acquisition required for:</p> <p>Construction of the new A122 Lower Thames Crossing, a new highway three-lane dual carriageway</p> <p>Construction of a realigned section of Green Lane, including</p> <ul style="list-style-type: none"> - construction of a new public right of way as the improved Green Lane - construction of a new private means of access along the improved Green Lane - construction of the new public right of way between Green Lane and the improved Stifford Clays Road <p>Construction of a new watercourse diversion culvert and diversion of the watercourse through the culvert.</p> <p>Construction of new A122 Lower Thames Crossing link roads, including construction of the new multi-lane link road starting from the diverge to the new link road to the southbound carriageway of the new A122 Lower Thames Crossing and to the northbound carriageway of the new A122 Lower Thames Crossing</p> <p>Construction of a new private means of access for maintenance of the new drainage structures</p>	

Table 1: Permanent Acquisition of Land - by plot number			Summary of change (blank if no change)
Land plans plot ref.	DCO Work No(s).	Purpose for which the land is required:	
33-293 Cont'd		Utility works, including the installation or diversion of underground utilities within a multi-utility corridor Overhead lines diversion works, including the removal of existing overhead lines and pylons, construction of new overhead lines and pylons and works to existing overhead lines and pylons	
33-294	7A, 7M, 7P, 7Q, 7Z, 8E, 8J, 8K, G7, MUT13 and OHT7	Permanent acquisition required for: Construction of the new A122 Lower Thames Crossing, a new highway three-lane dual carriageway Construction of a realigned section of Green Lane, including - construction of a new public right of way as the improved Green Lane - construction of a new bridge to carry the realigned Green Lane over the new A122 Lower Thames Crossing and the new link road between the westbound carriageway of the improved A13 and the northbound carriageway of the new A122 Lower Thames Crossing - construction of a new private means of access along the improved Green Lane Construction of a new watercourse diversion culvert and diversion of the watercourse through the culvert. Construction of new A122 Lower Thames Crossing link roads, including construction of the new multi-lane link road starting from the diverge to the new link road to the southbound carriageway of the new A122 Lower Thames Crossing and to the northbound carriageway of the new A122 Lower Thames Crossing Construction of a new drainage attenuation pond with associated drainage facilities, and a private means of access to the drainage attenuation pond Construction of a new public right of way between the realigned Green Lane and the private means of access to the new drainage pond, and a new public right of way along the Mardyke channel from the private means of access to the new drainage pond Construction of a new private means of access for maintenance of the new drainage structures Installation of a high-pressure gas pipeline Utility works, including the installation or diversion of underground utilities within a multi-utility corridor Overhead lines diversion works, including the removal of existing overhead lines and pylons, construction of new overhead lines and pylons and works to existing overhead lines and pylons	
33-295	7A, 7M, 7Q, 7Z, 8K, MUT13 and OHT7	Permanent acquisition required for: Construction of the new A122 Lower Thames Crossing, a new highway three-lane dual carriageway Construction of a new public right of way as the improved Green Lane, and a new private means of access along the improved Green Lane Construction of a new watercourse diversion culvert and diversion of the watercourse through the culvert. Construction of new A122 Lower Thames Crossing link roads, including construction of the new multi-lane link road starting from the diverge to the new link road to the southbound carriageway of the new A122 Lower Thames Crossing and to the northbound carriageway of the new A122 Lower Thames Crossing	

Table 1: Permanent Acquisition of Land - by plot number			Summary of change (blank if no change)
Land plans plot ref.	DCO Work No(s).	Purpose for which the land is required:	
33-295 Cont'd		Construction of a new private means of access for maintenance of the new drainage structures Utility works, including the installation or diversion of underground utilities within a multi-utility corridor Overhead lines diversion works, including the removal of existing overhead lines and pylons, construction of new overhead lines and pylons and works to existing overhead lines and pylons	
33-296	8K	Permanent acquisition required for: Construction of a new private means of access for maintenance of the new drainage structures	
33-298	8K	Permanent acquisition required for: Construction of a new private means of access for maintenance of the new drainage structures	
33-297	8K	Permanent acquisition required for: Construction of a new private means of access for maintenance of the new drainage structures	
33-299	8K	Permanent acquisition required for: Construction of a new private means of access for maintenance of the new drainage structures	
34-07	MU60	Permanent acquisition required for: Utility works, including the installation or diversion of underground utilities within a multi-utility corridor	
34-08	CA9 and MU60	Permanent acquisition required for: Provision for temporary access and traffic management for the temporary construction compound Utility works, including the installation or diversion of underground utilities within a multi-utility corridor	
34-09	CA9 and MU60	Permanent acquisition required for: Provision for temporary access and traffic management for the temporary construction compound Utility works, including the installation or diversion of underground utilities within a multi-utility corridor	
34-10	CA9	Permanent acquisition required for: Provision for temporary access and traffic management for the temporary construction compound	

Table 1: Permanent Acquisition of Land - by plot number			Summary of change (blank if no change)
Land plans plot ref.	DCO Work No(s).	Purpose for which the land is required:	
34-11	MU60	Permanent acquisition required for: Utility works, including the installation or diversion of underground utilities within a multi-utility corridor	
34-12	MU60	Permanent acquisition required for: Utility works, including the installation or diversion of underground utilities within a multi-utility corridor	
34-14	MUT24, OH6 and OSC8	Permanent acquisition required for: Utility works, including the installation or diversion of underground utilities within a multi-utility corridor Overhead lines diversion works, including the removal of existing overhead lines and pylons, construction of new overhead lines and pylons and works to existing overhead lines and pylons Implementation of new common land at Orsett Fen	
34-16	MUT24, OH6 and OSC8	Permanent acquisition required for: Utility works, including the installation or diversion of underground utilities within a multi-utility corridor Overhead lines diversion works, including the removal of existing overhead lines and pylons, construction of new overhead lines and pylons and works to existing overhead lines and pylons Implementation of new common land at Orsett Fen	
34-18	MUT24 and OSC8	Permanent acquisition required for: Utility works, including the installation or diversion of underground utilities within a multi-utility corridor Implementation of new common land at Orsett Fen	
34-21	CA9 and MU60	Permanent acquisition required for: Provision for temporary access and traffic management for the temporary construction compound Utility works, including the installation or diversion of underground utilities within a multi-utility corridor	
34-22	CA9, MU60 and MUT23	Permanent acquisition required for: Provision for temporary access and traffic management for the temporary construction compound Utility works, including the installation or diversion of underground utilities within a multi-utility corridor	

Table 1: Permanent Acquisition of Land - by plot number			Summary of change (blank if no change)
Land plans plot ref.	DCO Work No(s).	Purpose for which the land is required:	
34-34	MUT23	Permanent acquisition required for: Utility works, including the installation or diversion of underground utilities within a multi-utility corridor	
34-35	MUT23	Permanent acquisition required for: Utility works, including the installation or diversion of underground utilities within a multi-utility corridor	
34-36	MUT23	Permanent acquisition required for: Utility works, including the installation or diversion of underground utilities within a multi-utility corridor	
34-37	MUT23	Permanent acquisition required for: Utility works, including the installation or diversion of underground utilities within a multi-utility corridor	
35-12	E36	Permanent acquisition required for: Implementation of environmental mitigation works to create a site for protected species, including the construction of a new bat barn structure and new ecological ponds	
35-14	8A, 8B, 8G, 8J, 8K, E36, FCA2, FCA3 and OH7	Permanent acquisition required for: Construction of the new A122 Lower Thames Crossing, including a three-lane carriageway northbound and two-lane carriageway southbound Construction of a new A122 Lower Thames Crossing Orsett Fen viaduct accommodating access between fields and Orsett Fen Construction of a new drainage attenuation pond with associated drainage facilities, east of the new A122 Lower Thames Crossing, and a private means of access to the drainage attenuation pond Construction of a new public right of way along the Mardyke channel from the private means of access to the new drainage pond Construction of a new private means of access for maintenance of the new drainage structures Implementation of environmental mitigation works to create a site for protected species, including the construction of a new bat barn structure and new ecological ponds Construction of a new flood compensation area Overhead lines diversion works, including the removal of existing overhead lines and pylons, construction of new overhead lines and pylons and works to existing overhead lines and pylons	

Table 1: Permanent Acquisition of Land - by plot number			Summary of change (blank if no change)
Land plans plot ref.	DCO Work No(s).	Purpose for which the land is required:	
35-15	E36	Permanent acquisition required for: Implementation of environmental mitigation works to create a site for protected species, including the construction of a new bat barn structure and new ecological ponds	
35-16	8J and OH7	Permanent acquisition required for: Construction of a new public right of way along the Mardyke channel from the private means of access to the new drainage pond Overhead lines diversion works, including the removal of existing overhead lines and pylons, construction of new overhead lines and pylons and works to existing overhead lines and pylons	
35-17	8J and OH7	Permanent acquisition required for: Construction of a new public right of way along the Mardyke channel from the private means of access to the new drainage pond Overhead lines diversion works, including the removal of existing overhead lines and pylons, construction of new overhead lines and pylons and works to existing overhead lines and pylons	
35-18	E36	Permanent acquisition required for: Implementation of environmental mitigation works to create a site for protected species, including the construction of a new bat barn structure and new ecological ponds	
35-22	8A, 8B, 8J and 8K	Permanent acquisition required for: Construction of the new A122 Lower Thames Crossing, including a three-lane carriageway northbound and two-lane carriageway southbound Construction of a new A122 Lower Thames Crossing Orsett Fen viaduct accommodating access between fields and Orsett Fen Construction of a new public right of way along the Mardyke channel from the private means of access to the new drainage pond Construction of a new private means of access for maintenance of the new drainage structures	
35-23	8A, 8B, 8J and 8K	Permanent acquisition required for: Construction of the new A122 Lower Thames Crossing, including a three-lane carriageway northbound and two-lane carriageway southbound Construction of a new A122 Lower Thames Crossing Orsett Fen viaduct accommodating access between fields and Orsett Fen Construction of a new public right of way along the Mardyke channel from the private means of access to the new drainage pond Construction of a new private means of access for maintenance of the new drainage structures	

Table 1: Permanent Acquisition of Land - by plot number			Summary of change (blank if no change)
Land plans plot ref.	DCO Work No(s).	Purpose for which the land is required:	
35-24	7A, 7Z, 8A, 8B, 8E, 8F, 8J, 8K, 8S, G7 and MUT13	<p>Permanent acquisition required for:</p> <p>Construction of the new A122 Lower Thames Crossing, a new highway three-lane dual carriageway</p> <p>Construction of new A122 Lower Thames Crossing link roads, including construction of the new multi-lane link road starting from the diverge to the new link road to the southbound carriageway of the new A122 Lower Thames Crossing and to the northbound carriageway of the new A122 Lower Thames Crossing</p> <p>Construction of the new A122 Lower Thames Crossing, including a three-lane carriageway northbound and two-lane carriageway southbound</p> <p>Construction of a new A122 Lower Thames Crossing Orsett Fen viaduct accommodating access between fields and Orsett Fen</p> <p>Construction of a new drainage attenuation pond with associated drainage facilities, and a private means of access to the drainage attenuation pond</p> <p>Construction of a new public right of way along the Mardyke channel from the private means of access to the new drainage pond</p> <p>Construction of a new private means of access for maintenance of the new drainage structures</p> <p>Construction of a new culvert and diversion of the watercourse through the culvert, under the new private means of access for the new drainage pond</p> <p>Installation of a high-pressure gas pipeline</p> <p>Utility works, including the installation or diversion of underground utilities within a multi-utility corridor</p>	
35-25	8K	<p>Permanent acquisition required for:</p> <p>Construction of a new private means of access for maintenance of the new drainage structures</p>	
35-26	8K and MUT13	<p>Permanent acquisition required for:</p> <p>Construction of a new private means of access for maintenance of the new drainage structures</p> <p>Utility works, including the installation or diversion of underground utilities within a multi-utility corridor</p>	
35-27	8K	<p>Permanent acquisition required for:</p> <p>Construction of a new private means of access for maintenance of the new drainage structures</p>	
35-28	8K	<p>Permanent acquisition required for:</p> <p>Construction of a new private means of access for maintenance of the new drainage structures</p>	

Table 1: Permanent Acquisition of Land - by plot number			Summary of change (blank if no change)
Land plans plot ref.	DCO Work No(s).	Purpose for which the land is required:	
35-31	8K and MUT13	Permanent acquisition required for: Construction of a new private means of access for maintenance of the new drainage structures Utility works, including the installation or diversion of underground utilities within a multi-utility corridor	
35-40	E35	Permanent acquisition required for: Implementation of environmental mitigation works to create a site for protected species, including the construction of a new bat barn structure	
35-41	E35	Permanent acquisition required for: Implementation of environmental mitigation works to create a site for protected species, including the construction of a new bat barn structure	
35-43	E35 and MUT25	Permanent acquisition required for: Implementation of environmental mitigation works to create a site for protected species, including the construction of a new bat barn structure Utility works, including the installation or diversion of underground utilities within a multi-utility corridor	
35-44	E35 and MUT25	Permanent acquisition required for: Implementation of environmental mitigation works to create a site for protected species, including the construction of a new bat barn structure Utility works, including the installation or diversion of underground utilities within a multi-utility corridor	
35-45	E35	Permanent acquisition required for: Implementation of environmental mitigation works to create a site for protected species, including the construction of a new bat barn structure	
35-48	E35	Permanent acquisition required for: Implementation of environmental mitigation works to create a site for protected species, including the construction of a new bat barn structure	
35-49	E35	Permanent acquisition required for: Implementation of environmental mitigation works to create a site for protected species, including the construction of a new bat barn structure	
35-50	E35	Permanent acquisition required for: Implementation of environmental mitigation works to create a site for protected species, including the construction of a new bat barn structure	

Table 1: Permanent Acquisition of Land - by plot number			Summary of change (blank if no change)
Land plans plot ref.	DCO Work No(s).	Purpose for which the land is required:	
35-51	E35	Permanent acquisition required for: Implementation of environmental mitigation works to create a site for protected species, including the construction of a new bat barn structure	
35-52	OH7 and OSC8	Permanent acquisition required for: Overhead lines diversion works, including the removal of existing overhead lines and pylons, construction of new overhead lines and pylons and works to existing overhead lines and pylons Implementation of new common land at Orsett Fen	
35-57	OSC8	Permanent acquisition required for: Implementation of new common land at Orsett Fen	
35-60	E35	Permanent acquisition required for: Implementation of environmental mitigation works to create a site for protected species, including the construction of a new bat barn structure	
35-62	E35	Permanent acquisition required for: Implementation of environmental mitigation works to create a site for protected species, including the construction of a new bat barn structure	
35-63	E35	Permanent acquisition required for: Implementation of environmental mitigation works to create a site for protected species, including the construction of a new bat barn structure	
35-64	E35	Permanent acquisition required for: Implementation of environmental mitigation works to create a site for protected species, including the construction of a new bat barn structure	
35-65	E35	Permanent acquisition required for: Implementation of environmental mitigation works to create a site for protected species, including the construction of a new bat barn structure	
37-01	8K, E36 and FCA2	Permanent acquisition required for: Construction of a new private means of access for maintenance of the new drainage structures Implementation of environmental mitigation works to create a site for protected species, including the construction of a new bat barn structure and new ecological ponds Construction of a new flood compensation area	

Table 1: Permanent Acquisition of Land - by plot number			Summary of change (blank if no change)
Land plans plot ref.	DCO Work No(s).	Purpose for which the land is required:	
37-02	FCA2	Permanent acquisition required for: Construction of a new flood compensation area	
37-03	FCA2	Permanent acquisition required for: Construction of a new flood compensation area	
37-04	OSC9	Permanent acquisition required for: Implementation of new common land at Orsett Fen	
38-04	8A, G8 and MU64	Permanent acquisition required for: Construction of the new A122 Lower Thames Crossing, including a three-lane carriageway northbound and two-lane carriageway southbound Diversion of existing gas pipeline Utility works, including the installation or diversion of underground utilities within a multi-utility corridor	
38-05	8A, MU64 and MU65	Permanent acquisition required for: Construction of the new A122 Lower Thames Crossing, including a three-lane carriageway northbound and two-lane carriageway southbound Utility works, including the installation or diversion of underground utilities within a multi-utility corridor	
38-06	8A and G8	Permanent acquisition required for: Construction of the new A122 Lower Thames Crossing, including a three-lane carriageway northbound and two-lane carriageway southbound Diversion of existing gas pipeline	
38-07	8A and G8	Permanent acquisition required for: Construction of the new A122 Lower Thames Crossing, including a three-lane carriageway northbound and two-lane carriageway southbound Diversion of existing gas pipeline	
38-08	8A, 8C, 8H, 8I, 8L, 8V, G8, MU62, MU64 and MU65	Permanent acquisition required for: Construction of the new A122 Lower Thames Crossing, including a three-lane carriageway northbound and two-lane carriageway southbound Construction of a new public right of way over the new A122 Lower Thames Crossing, including a new bridge to carry the new public right of way over the new A122 Lower Thames Crossing	

Table 1: Permanent Acquisition of Land - by plot number			Summary of change (blank if no change)
Land plans plot ref.	DCO Work No(s).	Purpose for which the land is required:	
38-08 Cont'd		<p>Construction of a new drainage attenuation pond with associated drainage facilities, south of the new A122 Lower Thames Crossing, and a private means of access to the drainage attenuation pond</p> <p>Modification and improvements to an existing infiltration pond and the watercourse diversion</p> <p>Construction of a new public right of way between the new public right of way between Green Lane and Mardyke valley, and the realigned footpath FP136</p> <p>Construction of a new culvert and diversion of the watercourse through the culvert.</p> <p>Diversion of existing gas pipeline</p> <p>Utility works, including the installation or diversion of underground utilities within a multi-utility corridor</p>	
38-11	8A, 8C, G8, MU62, MU64 and MU65	<p>Permanent acquisition required for:</p> <p>Construction of the new A122 Lower Thames Crossing, including a three-lane carriageway northbound and two-lane carriageway southbound</p> <p>Construction of a new public right of way over the new A122 Lower Thames Crossing</p> <p>Diversion of existing gas pipeline</p> <p>Utility works, including the installation or diversion of underground utilities within a multi-utility corridor</p>	
38-12	8A, 8C, 8M, G8, MU62, MU63, MU64, MU65 and OH7	<p>Permanent acquisition required for:</p> <p>Construction of the new A122 Lower Thames Crossing, including a three-lane carriageway northbound and two-lane carriageway southbound</p> <p>Construction of a new public right of way over the new A122 Lower Thames Crossing</p> <p>Construction of a new public right of way between the public right of way along the Mardyke channel and the new bridge to carry the realigned footpath FP136</p> <p>Diversion of existing gas pipeline</p> <p>Utility works, including the installation or diversion of underground utilities within a multi-utility corridor</p> <p>Overhead lines diversion works, including the removal of existing overhead lines and pylons, construction of new overhead lines and pylons and works to existing overhead lines and pylons</p>	
38-17	8H and 8I	<p>Permanent acquisition required for:</p> <p>Construction of a private means of access to the drainage attenuation pond south of the new A122 Lower Thames Crossing</p> <p>Modification and improvements to an existing infiltration pond and the watercourse diversion</p>	

Table 1: Permanent Acquisition of Land - by plot number			Summary of change (blank if no change)
Land plans plot ref.	DCO Work No(s).	Purpose for which the land is required:	
38-21	8M, G8, MU63 and OH7	<p>Permanent acquisition required for:</p> <p>Construction of a new public right of way between the public right of way along the Mardyke channel and the new bridge to carry the realigned footpath FP136, and a new public right of way between the new bridge to carry the realigned footpath FP136 and the new bridge to carry the realigned North Road</p> <p>Diversion of existing gas pipeline</p> <p>Utility works, including the installation or diversion of underground utilities within a multi-utility corridor</p> <p>Overhead lines diversion works, including the removal of existing overhead lines and pylons, construction of new overhead lines and pylons and works to existing overhead lines and pylons</p>	
38-26	8C and G8	<p>Permanent acquisition required for:</p> <p>Construction of a new public right of way over the new A122 Lower Thames Crossing</p> <p>Diversion of existing gas pipeline</p>	
38-27	8A, 8B, 8C, 8L, 8O, 8P, 8U, E36, FCA4, G8, MU61, MU62, MU63, OH7 and OHT8	<p>Permanent acquisition required for:</p> <p>Construction of the new A122 Lower Thames Crossing, including a three-lane carriageway northbound and two-lane carriageway southbound</p> <p>Construction of a new A122 Lower Thames Crossing Mardyke viaduct over the River Mardyke</p> <p>Construction of a new public right of way over the new A122 Lower Thames Crossing</p> <p>Construction of a new public right of way between the new public right of way and the realigned footpath FP136, and a new private means of access around the earthworks of the new A122 Lower Thames Crossing</p> <p>Construction of a new watercourse diversion culvert and diversion of the watercourse through the culvert</p> <p>Construction of a new culvert and diversion of the watercourse through the culvert.</p> <p>Implementation of environmental mitigation works to create a site for protected species, including the construction of a new bat barn structure and new ecological ponds</p> <p>Construction of a new flood compensation area</p> <p>Diversion of existing gas pipeline</p> <p>Utility works, including the installation or diversion of underground utilities within a multi-utility corridor</p> <p>Overhead lines diversion works, including the removal of existing overhead lines and pylons, construction of new overhead lines and pylons and works to existing overhead lines and pylons</p>	

Table 1: Permanent Acquisition of Land - by plot number			Summary of change (blank if no change)
Land plans plot ref.	DCO Work No(s).	Purpose for which the land is required:	
38-30	8C, MU62 and OH7	Permanent acquisition required for: Construction of a new public right of way over the new A122 Lower Thames Crossing Utility works, including the installation or diversion of underground utilities within a multi-utility corridor Overhead lines diversion works, including the removal of existing overhead lines and pylons, construction of new overhead lines and pylons and works to existing overhead lines and pylons	
38-45	8A, 8B, 8L and E36	Permanent acquisition required for: Construction of the new A122 Lower Thames Crossing, including a three-lane carriageway northbound and two-lane carriageway southbound Construction of a new A122 Lower Thames Crossing Mardyke viaduct over the River Mardyke Construction of a new public right of way between the new public right of way between Green Lane and Mardyke valley, and the realigned footpath FP136 Implementation of environmental mitigation works to create a site for protected species, including the construction of a new bat barn structure and new ecological ponds	
38-48	8A, 8B, 8L and E36	Permanent acquisition required for: Construction of the new A122 Lower Thames Crossing, including a three-lane carriageway northbound and two-lane carriageway southbound Construction of a new A122 Lower Thames Crossing Mardyke viaduct over the River Mardyke Construction of a new public right of way between the new public right of way between Green Lane and Mardyke valley, and the realigned footpath FP136 Implementation of environmental mitigation works to create a site for protected species, including the construction of a new bat barn structure and new ecological ponds	
38-50	8A, 8B, 8J, 8K, 8L and E36	Permanent acquisition required for: Construction of the new A122 Lower Thames Crossing, including a three-lane carriageway northbound and two-lane carriageway southbound Construction of a new A122 Lower Thames Crossing Mardyke viaduct over the River Mardyke Construction of a new public right of way along the Mardyke channel from the private means of access to the new drainage pond, and a new public right of way along the Mardyke channel, between south of the new Mardyke viaduct and the new public right of way Construction of a new private means of access for maintenance of the new drainage structures Construction of a new public right of way between the new public right of way between Green Lane and Mardyke valley, and the realigned footpath FP136	

Table 1: Permanent Acquisition of Land - by plot number			Summary of change (blank if no change)
Land plans plot ref.	DCO Work No(s).	Purpose for which the land is required:	
38-50 Cont'd		Implementation of environmental mitigation works to create a site for protected species, including the construction of a new bat barn structure and new ecological ponds	
38-56	8A, 8B, 8J, 8K, E36, FCA2 and FCA3	Permanent acquisition required for: Construction of the new A122 Lower Thames Crossing, including a three-lane carriageway northbound and two-lane carriageway southbound Construction of a new A122 Lower Thames Crossing Mardyke viaduct over the River Mardyke Construction of a new public right of way along the Mardyke channel from the private means of access to the new drainage pond Construction of a new private means of access for maintenance of the new drainage structures Implementation of environmental mitigation works to create a site for protected species, including the construction of a new bat barn structure and new ecological ponds Construction of a new flood compensation area	
38-57	8A, 8B, 8J, 8K, E36, FCA2 and FCA3	Permanent acquisition required for: Construction of the new A122 Lower Thames Crossing, including a three-lane carriageway northbound and two-lane carriageway southbound Construction of a new A122 Lower Thames Crossing Mardyke viaduct over the River Mardyke Construction of a new public right of way along the Mardyke channel from the private means of access to the new drainage pond Construction of a new private means of access for maintenance of the new drainage structures Implementation of environmental mitigation works to create a site for protected species, including the construction of a new bat barn structure and new ecological ponds Construction of a new flood compensation area	
38-58	8A, 8B, 8J, 8K, 8T, E36, FCA2 and FCA3	Permanent acquisition required for: Construction of the new A122 Lower Thames Crossing, including a three-lane carriageway northbound and two-lane carriageway southbound Construction of a new A122 Lower Thames Crossing Mardyke viaduct over the River Mardyke Construction of a new public right of way along the Mardyke channel from the private means of access to the new drainage pond Construction of a new private means of access for maintenance of the new drainage structures	

Table 1: Permanent Acquisition of Land - by plot number			Summary of change (blank if no change)
Land plans plot ref.	DCO Work No(s).	Purpose for which the land is required:	
38-58 Cont'd		<p>Construction of a new culvert and diversion of the watercourse through the culvert, under the new private means of access for maintenance to the drainage structures</p> <p>Implementation of environmental mitigation works to create a site for protected species, including the construction of a new bat barn structure and new ecological ponds</p> <p>Construction of a new flood compensation area</p>	
38-62	8J and OSC9	<p>Permanent acquisition required for:</p> <p>Construction of a new public right of way along the Mardyke channel, between south of the new Mardyke viaduct and the new public right of way</p> <p>Implementation of new common land at Orsett Fen</p>	
38-63	8J	<p>Permanent acquisition required for:</p> <p>Construction of a new public right of way along the Mardyke channel, between south of the new Mardyke viaduct and the new public right of way</p>	
39-03	8D, 9A, 9B, 9M, 9W, CA14, E41, G9, MU71 and MUT29	<p>Permanent acquisition required for:</p> <p>Construction of a new private means of access for maintenance from the southern side of the North Road bridge, along the new A122 Lower Thames Crossing earthworks, to the new bridge</p> <p>Construction of the new A122 Lower Thames Crossing northbound to M25 northbound link road, a new section of highway with a three-lane single carriageway</p> <p>Construction of new A122 Lower Thames Crossing link road to the M25 southbound, a two-lane carriageway</p> <p>Construction of a new public right of way over the new A122 Lower Thames Crossing, including</p> <ul style="list-style-type: none"> - construction of a new public right of way over the new A122 Lower Thames Crossing - construction of a new private means of access to culvert <p>Construction of a watercourse diversion in pipe, including</p> <ul style="list-style-type: none"> - construction of a new culvert and diversion of the watercourse through the culvert - construction of a new pipe on both sides of the new A122 Lower Thames Crossing, and diversion of the watercourse through the pipe <p>Temporary construction compound at surface for facilitating main works</p> <p>Implementation of environmental mitigation works to create a site for protected species, including the construction of new ecological ponds</p> <p>Diversion of existing gas pipeline</p> <p>Utility works, including the installation or diversion of underground utilities within a multi-utility corridor</p>	

Table 1: Permanent Acquisition of Land - by plot number			Summary of change (blank if no change)
Land plans plot ref.	DCO Work No(s).	Purpose for which the land is required:	
39-07	8A, 8D, 9A, 9B and G9	<p>Permanent acquisition required for:</p> <p>Construction of the new A122 Lower Thames Crossing, including a three-lane carriageway northbound and two-lane carriageway southbound</p> <p>Construction of a new private means of access for maintenance from the southern side of the North Road bridge, along the new A122 Lower Thames Crossing earthworks, to the new bridge</p> <p>Construction of the new A122 Lower Thames Crossing northbound to M25 northbound link road, a new section of highway with a three-lane single carriageway</p> <p>Construction of new A122 Lower Thames Crossing link road to the M25 southbound, a two-lane carriageway</p> <p>Diversion of existing gas pipeline</p>	
39-09	E41 and MUT29	<p>Permanent acquisition required for:</p> <p>Implementation of environmental mitigation works to create a site for protected species, including the construction of new ecological ponds</p> <p>Utility works, including the installation or diversion of underground utilities within a multi-utility corridor</p>	
39-10	9B and G9	<p>Permanent acquisition required for:</p> <p>Construction of new A122 Lower Thames Crossing link road to the M25 southbound, a two-lane carriageway</p> <p>Diversion of existing gas pipeline</p>	
39-11	9B, G9 and MU71	<p>Permanent acquisition required for:</p> <p>Construction of new A122 Lower Thames Crossing link road to the M25 southbound, a two-lane carriageway</p> <p>Diversion of existing gas pipeline</p> <p>Utility works, including the installation or diversion of underground utilities within a multi-utility corridor</p>	
39-19	9B and MU71	<p>Permanent acquisition required for:</p> <p>Construction of new A122 Lower Thames Crossing link road to the M25 southbound, a two-lane carriageway</p> <p>Utility works, including the installation or diversion of underground utilities within a multi-utility corridor</p>	
39-24	8A, 8D, 8R, G9, MU67, MU68, MU69, MU70 and MUT28	<p>Permanent acquisition required for:</p> <p>Construction of the new A122 Lower Thames Crossing, including a three-lane carriageway northbound and two-lane carriageway southbound</p>	

Table 1: Permanent Acquisition of Land - by plot number			Summary of change (blank if no change)
Land plans plot ref.	DCO Work No(s).	Purpose for which the land is required:	
39-24 Cont'd		<p>Construction of a new bridge to carry B186 North Road over the new A122 Lower Thames Crossing, including</p> <ul style="list-style-type: none"> - improvement works to the existing North Road - construction of a new public right of way along the verge of the improved North Road - construction of a new private means of access for maintenance from the southern side of the North Road bridge to the new A122 Lower Thames Crossing - construction of a new private means of access for maintenance from the northern side of the North Road bridge to the new A122 Lower Thames Crossing - construction of a new private means of access for maintenance from the southern side of the North Road bridge, along the new A122 Lower Thames Crossing earthworks, to the new bridge <p>Construction of a two new culverts and diversion of the watercourse through the culverts along the northern earthworks for the new A122 Lower Thames Crossing</p> <p>Diversion of existing gas pipeline</p> <p>Utility works, including the installation or diversion of underground utilities within a multi-utility corridor</p>	
39-34	8D	<p>Permanent acquisition required for:</p> <p>Construction of a new public right of way along the verge of the improved North Road</p>	
39-35	8D, MUT28 and MUT29	<p>Permanent acquisition required for:</p> <p>Construction of a new bridge to carry B186 North Road over the new A122 Lower Thames Crossing, including</p> <ul style="list-style-type: none"> - construction of a new public right of way along the verge of the improved North Road - construction of a new public right of way from the realigned North Road to the new public right of way to Church Lane <p>Utility works, including the installation or diversion of underground utilities within a multi-utility corridor</p>	
39-36	8D, MUT28 and MUT29	<p>Permanent acquisition required for:</p> <p>Construction of a new public right of way along the verge of the improved North Road</p> <p>Utility works, including the installation or diversion of underground utilities within a multi-utility corridor</p>	
39-37	8D and MUT28	<p>Permanent acquisition required for:</p> <p>Construction of a new public right of way along the verge of the improved North Road</p> <p>Utility works, including the installation or diversion of underground utilities within a multi-utility corridor</p>	
39-38	8D and MUT28	<p>Permanent acquisition required for:</p> <p>Construction of a new public right of way along the verge of the improved North Road</p>	

Table 1: Permanent Acquisition of Land - by plot number			Summary of change (blank if no change)
Land plans plot ref.	DCO Work No(s).	Purpose for which the land is required:	
39-38 Cont'd		Utility works, including the installation or diversion of underground utilities within a multi-utility corridor	
39-39	8D and MUT28	Permanent acquisition required for: Construction of a new public right of way along the verge of the improved North Road Utility works, including the installation or diversion of underground utilities within a multi-utility corridor	
39-40	8D and MUT28	Permanent acquisition required for: Construction of a new public right of way along the verge of the improved North Road Utility works, including the installation or diversion of underground utilities within a multi-utility corridor	
39-41	8D and MUT28	Permanent acquisition required for: Construction of a new public right of way along the verge of the improved North Road Utility works, including the installation or diversion of underground utilities within a multi-utility corridor	
39-42	8D and MUT28	Permanent acquisition required for: Construction of a new public right of way along the verge of the improved North Road Utility works, including the installation or diversion of underground utilities within a multi-utility corridor	
39-43	8D and MUT28	Permanent acquisition required for: Construction of a new public right of way along the verge of the improved North Road Utility works, including the installation or diversion of underground utilities within a multi-utility corridor	
39-44	8D and MUT28	Permanent acquisition required for: Construction of a new public right of way along the verge of the improved North Road Utility works, including the installation or diversion of underground utilities within a multi-utility corridor	
39-45	8D and MUT28	Permanent acquisition required for: Construction of a new public right of way along the verge of the improved North Road Utility works, including the installation or diversion of underground utilities within a multi-utility corridor	

Table 1: Permanent Acquisition of Land - by plot number			Summary of change (blank if no change)
Land plans plot ref.	DCO Work No(s).	Purpose for which the land is required:	
39-47	8A, 8D, 8R, G9, MU68, MU69, MU70, MUT26 and MUT28	<p>Permanent acquisition required for:</p> <p>Construction of the new A122 Lower Thames Crossing, including a three-lane carriageway northbound and two-lane carriageway southbound</p> <p>Construction of a new bridge to carry B186 North Road over the new A122 Lower Thames Crossing, including</p> <ul style="list-style-type: none"> - improvement works to the existing North Road - construction of a new bridge to carry the improved B186 North Road over the new A122 Lower Thames Crossing - construction of a new public right of way along the verge of the improved North Road - construction of a new private means of access for maintenance from the northern side of the North Road bridge to the new A122 Lower Thames Crossing - construction of a new private means of access for maintenance from the southern side of the North Road bridge, along the new A122 Lower Thames Crossing earthworks, to the new bridge <p>Construction of a two new culverts and diversion of the watercourse through the culverts along the northern earthworks for the new A122 Lower Thames Crossing</p> <p>Diversion of existing gas pipeline</p> <p>Utility works, including the installation or diversion of underground utilities within a multi-utility corridor</p>	
39-48	8D and MUT28	<p>Permanent acquisition required for:</p> <p>Construction of a new public right of way along the verge of the improved North Road</p> <p>Utility works, including the installation or diversion of underground utilities within a multi-utility corridor</p>	
39-49	8D and MUT28	<p>Permanent acquisition required for:</p> <p>Construction of a new public right of way along the verge of the improved North Road</p> <p>Utility works, including the installation or diversion of underground utilities within a multi-utility corridor</p>	
39-51	8D and MUT28	<p>Permanent acquisition required for:</p> <p>Construction of a new public right of way along the verge of the improved North Road</p> <p>Utility works, including the installation or diversion of underground utilities within a multi-utility corridor</p>	
39-53	8D and MUT28	<p>Permanent acquisition required for:</p> <p>Construction of a new public right of way along the verge of the improved North Road</p> <p>Utility works, including the installation or diversion of underground utilities within a multi-utility corridor</p>	

Table 1: Permanent Acquisition of Land - by plot number			Summary of change (blank if no change)
Land plans plot ref.	DCO Work No(s).	Purpose for which the land is required:	
39-56	8D and MUT28	Permanent acquisition required for: Construction of a new public right of way along the verge of the improved North Road Utility works, including the installation or diversion of underground utilities within a multi-utility corridor	
39-58	8D and MU66	Permanent acquisition required for: Construction of a new bridge to carry B186 North Road over the new A122 Lower Thames Crossing, including - improvement works to the existing North Road - construction of a new public right of way along the verge of the improved North Road Utility works, including the installation or diversion of underground utilities within a multi-utility corridor	
39-60	8A, 8D, 8R, G9, MU66, MU68, MU69, MUT26, MUT27 and MUT28	Permanent acquisition required for: Construction of the new A122 Lower Thames Crossing, including a three-lane carriageway northbound and two-lane carriageway southbound Construction of a new bridge to carry B186 North Road over the new A122 Lower Thames Crossing, including - improvement works to the existing North Road - construction of a new bridge to carry the improved B186 North Road over the new A122 Lower Thames Crossing - construction of a new public right of way along the verge of the improved North Road - construction of a new private means of access for maintenance from the northern side of the North Road bridge to the new A122 Lower Thames Crossing - construction of a new private means of access for maintenance from the southern side of the North Road bridge, along the new A122 Lower Thames Crossing earthworks, to the new bridge Construction of a two new culverts and diversion of the watercourse through the culverts along the northern earthworks for the new A122 Lower Thames Crossing Diversion of existing gas pipeline Utility works, including the installation or diversion of underground utilities within a multi-utility corridor	
39-61	8D, MU69 and MUT28	Permanent acquisition required for: Construction of a new bridge to carry B186 North Road over the new A122 Lower Thames Crossing, including - improvement works to the existing North Road - construction of a new public right of way along the verge of the improved North Road Utility works, including the installation or diversion of underground utilities within a multi-utility corridor	

Table 1: Permanent Acquisition of Land - by plot number			Summary of change (blank if no change)
Land plans plot ref.	DCO Work No(s).	Purpose for which the land is required:	
39-62	8A, 8D, 8Q, 8R, G9, MU68, MU69 and MUT27	<p>Permanent acquisition required for:</p> <p>Construction of the new A122 Lower Thames Crossing, including a three-lane carriageway northbound and two-lane carriageway southbound</p> <p>Construction of a new bridge to carry B186 North Road over the new A122 Lower Thames Crossing, including</p> <ul style="list-style-type: none"> - improvement works to the existing North Road - construction of a new bridge to carry the improved B186 North Road over the new A122 Lower Thames Crossing - construction of a new public right of way along the verge of the improved North Road - construction of a new private means of access for maintenance from the southern side of the North Road bridge to the new A122 Lower Thames Crossing <p>Construction of a new watercourse diversion culvert and diversion of the watercourse through the culvert along the southern earthworks for the new A122 Lower Thames Crossing</p> <p>Construction of a two new culverts and diversion of the watercourse through the culverts along the northern earthworks for the new A122 Lower Thames Crossing</p> <p>Diversion of existing gas pipeline</p> <p>Utility works, including the installation or diversion of underground utilities within a multi-utility corridor</p>	
39-63	8D, MU69 and MUT26	<p>Permanent acquisition required for:</p> <p>Construction of a new bridge to carry B186 North Road over the new A122 Lower Thames Crossing, including</p> <ul style="list-style-type: none"> - improvement works to the existing North Road - construction of a new public right of way along the verge of the improved North Road <p>Utility works, including the installation or diversion of underground utilities within a multi-utility corridor</p>	
39-64	8D, MU68, MU69 and MUT26	<p>Permanent acquisition required for:</p> <p>Construction of a new bridge to carry B186 North Road over the new A122 Lower Thames Crossing, including</p> <ul style="list-style-type: none"> - improvement works to the existing North Road - construction of a new public right of way along the verge of the improved North Road <p>Utility works, including the installation or diversion of underground utilities within a multi-utility corridor</p>	
39-71	8A	<p>Permanent acquisition required for:</p> <p>Construction of the new A122 Lower Thames Crossing, including a three-lane carriageway northbound and two-lane carriageway southbound</p>	
39-73	8A and MUT27	<p>Permanent acquisition required for:</p> <p>Construction of the new A122 Lower Thames Crossing, including a three-lane carriageway northbound and two-lane carriageway southbound</p>	

Table 1: Permanent Acquisition of Land - by plot number			Summary of change (blank if no change)
Land plans plot ref.	DCO Work No(s).	Purpose for which the land is required:	
39-73 Cont'd		Utility works, including the installation or diversion of underground utilities within a multi-utility corridor	
39-75	8A	Permanent acquisition required for: Construction of the new A122 Lower Thames Crossing, including a three-lane carriageway northbound and two-lane carriageway southbound	
39-76	8A	Permanent acquisition required for: Construction of the new A122 Lower Thames Crossing, including a three-lane carriageway northbound and two-lane carriageway southbound	
39-79	8A, G8, MU64 and MUT27	Permanent acquisition required for: Construction of the new A122 Lower Thames Crossing, including a three-lane carriageway northbound and two-lane carriageway southbound Diversion of existing gas pipeline Utility works, including the installation or diversion of underground utilities within a multi-utility corridor	
40-01	9E	Permanent acquisition required for: Improvements to the existing highway M25 northbound	
40-02	9E	Permanent acquisition required for: Improvements to the existing highway M25 northbound	
40-03	9E	Permanent acquisition required for: Improvements to the existing highway M25 northbound and existing highway M25 southbound	
40-04	9E	Permanent acquisition required for: Improvements to the existing highway M25 northbound and existing highway M25 southbound	
40-05	9E	Permanent acquisition required for: Improvements to the existing highway M25 northbound and existing highway M25 southbound	
40-06	9E	Permanent acquisition required for: Improvements to the existing highway M25 northbound and existing highway M25 southbound	

Table 1: Permanent Acquisition of Land - by plot number			Summary of change (blank if no change)
Land plans plot ref.	DCO Work No(s).	Purpose for which the land is required:	
40-07	9E	Permanent acquisition required for: Improvements to the existing highway M25 northbound and existing highway M25 southbound	
40-08	9E	Permanent acquisition required for: Improvements to the existing highway M25 northbound	
40-09	9E	Permanent acquisition required for: Improvements to the existing highway M25 northbound and existing highway M25 southbound	
40-10	9E	Permanent acquisition required for: Improvements to the existing highway M25 southbound	
40-11	9E	Permanent acquisition required for: Improvements to the existing highway M25 southbound	
40-12	9E	Permanent acquisition required for: Improvements to the existing highway M25 southbound	
40-13	9E	Permanent acquisition required for: Improvements to the existing highway M25 northbound and existing highway M25 southbound	
40-14	9M	Permanent acquisition required for: Construction of new public right of way from West Road to Pea Lane	
40-15	9M	Permanent acquisition required for: Construction of new public right of way from West Road to Pea Lane	
40-16	9M	Permanent acquisition required for: Construction of new public right of way from West Road to Pea Lane	
40-17	9M	Permanent acquisition required for: Construction of new public right of way from West Road to Pea Lane	

Table 1: Permanent Acquisition of Land - by plot number			Summary of change (blank if no change)
Land plans plot ref.	DCO Work No(s).	Purpose for which the land is required:	
40-18	9M	Permanent acquisition required for: Construction of new public right of way from West Road to Pea Lane	
40-19	9M	Permanent acquisition required for: Construction of new public right of way from West Road to Pea Lane	
40-20	9M	Permanent acquisition required for: Construction of new public right of way from West Road to Pea Lane	
40-23	9A, G9 and MU71	Permanent acquisition required for: Construction of the new A122 Lower Thames Crossing northbound to M25 northbound link road, a new section of highway with a three-lane single carriageway Diversion of existing gas pipeline Utility works, including the installation or diversion of underground utilities within a multi-utility corridor	
40-24	9M	Permanent acquisition required for: Construction of new public right of way from West Road to Pea Lane	
40-25	9M	Permanent acquisition required for: Construction of new public right of way from West Road to Pea Lane	
40-26	9M	Permanent acquisition required for: Construction of new public right of way from West Road to Pea Lane	
40-27	9M	Permanent acquisition required for: Construction of new public right of way from West Road to Pea Lane	
41-21	8M, MU63 and MUT26	Permanent acquisition required for: Construction of a new public right of way between the new bridge to carry the realigned footpath FP136 and the new bridge to carry the realigned North Road Utility works, including the installation or diversion of underground utilities within a multi-utility corridor	

Table 1: Permanent Acquisition of Land - by plot number			Summary of change (blank if no change)
Land plans plot ref.	DCO Work No(s).	Purpose for which the land is required:	
41-22	8M, MU63 and MUT26	Permanent acquisition required for: Construction of a new public right of way between the new bridge to carry the realigned footpath FP136 and the new bridge to carry the realigned North Road Utility works, including the installation or diversion of underground utilities within a multi-utility corridor	
42-15	E44, MU73 and MU75	Permanent acquisition required for: Implementation of environmental mitigation works to create a site for protected species Utility works, including the installation or diversion of underground utilities within a multi-utility corridor	
42-18	9M	Permanent acquisition required for: Construction of new public right of way from West Road to Pea Lane	
42-19	E45, MU77, MUT31 and OSC10	Permanent acquisition required for: Implementation of environmental mitigation works to create a site for protected species, including the construction of a new bat barn structure Utility works, including the installation or diversion of underground utilities within a multi-utility corridor Implementation of new open space at Thames Chase Forest Centre	
42-20	9M	Permanent acquisition required for: Construction of new public right of way from West Road to Pea Lane	
42-26	9N, E45, MU76, MU77, MUT30, MUT31 and OSC10	Permanent acquisition required for: Realignment of the existing B1421 Ockendon road, including improvement works to the existing B1421 Ockendon Road Implementation of environmental mitigation works to create a site for protected species, including the construction of a new bat barn structure Utility works, including the installation or diversion of underground utilities within a multi-utility corridor Implementation of new open space at Thames Chase Forest Centre	
42-27	9N, MU76, MU77, MUT30 and MUT31	Permanent acquisition required for: Realignment of the existing B1421 Ockendon road, including improvement works to the existing B1421 Ockendon Road Utility works, including the installation or diversion of underground utilities within a multi-utility corridor	

Table 1: Permanent Acquisition of Land - by plot number			Summary of change (blank if no change)
Land plans plot ref.	DCO Work No(s).	Purpose for which the land is required:	
42-28	9N, MU75, MU76 and MUT30	Permanent acquisition required for: Realignment of the existing B1421 Ockendon road, including improvement works to the existing B1421 Ockendon Road Utility works, including the installation or diversion of underground utilities within a multi-utility corridor	
42-29	9A, 9N, MU75, MU76 and MUT30	Permanent acquisition required for: Construction of the new A122 Lower Thames Crossing northbound to M25 northbound link road, a new section of highway with a three-lane single carriageway Realignment of the existing B1421 Ockendon road, including - improvement works to the existing B1421 Ockendon Road - construction of a new bridge to carry the existing B1421 Ockendon Road over the new A122 Lower Thames Crossing northbound Utility works, including the installation or diversion of underground utilities within a multi-utility corridor	
42-30	9A, MU73, MU75, MU76 and MUT30	Permanent acquisition required for: Construction of the new A122 Lower Thames Crossing northbound to M25 northbound link road, a new section of highway with a three-lane single carriageway Utility works, including the installation or diversion of underground utilities within a multi-utility corridor	
42-31	9N, E45, MU77 and MUT31	Permanent acquisition required for: Realignment of the existing B1421 Ockendon road, including improvement works to the existing B1421 Ockendon Road Implementation of environmental mitigation works to create a site for protected species, including the construction of a new bat barn structure Utility works, including the installation or diversion of underground utilities within a multi-utility corridor	
42-32	9A and MU77	Permanent acquisition required for: Construction of the new A122 Lower Thames Crossing northbound to M25 northbound link road, a new section of highway with a three-lane single carriageway Utility works, including the installation or diversion of underground utilities within a multi-utility corridor	
42-33	9N, E45, MU77 and OSC10	Permanent acquisition required for: Realignment of the existing B1421 Ockendon road, including improvement works to the existing B1421 Ockendon Road Implementation of environmental mitigation works to create a site for protected species, including the construction of a new bat barn structure Utility works, including the installation or diversion of underground utilities within a multi-utility corridor	

Table 1: Permanent Acquisition of Land - by plot number			Summary of change (blank if no change)
Land plans plot ref.	DCO Work No(s).	Purpose for which the land is required:	
42-33 Cont'd		Implementation of new open space at Thames Chase Forest Centre	
42-35	9E	Permanent acquisition required for: Improvements to the existing highway M25 northbound and existing highway M25 southbound	
42-36	9A, 9N and MU76	Permanent acquisition required for: Construction of the new A122 Lower Thames Crossing northbound to M25 northbound link road, a new section of highway with a three-lane single carriageway Realignment of the existing B1421 Ockendon road, including - improvement works to the existing B1421 Ockendon Road - construction of a new bridge to carry the existing B1421 Ockendon Road over the new A122 Lower Thames Crossing northbound Utility works, including the installation or diversion of underground utilities within a multi-utility corridor	
42-37	9E, 9M and MU72	Permanent acquisition required for: Improvements to the existing highway M25 northbound and existing highway M25 southbound Construction of new public right of way from West Road to Pea Lane Utility works, including the installation or diversion of underground utilities within a multi-utility corridor	
42-38	9A	Permanent acquisition required for: Construction of the new A122 Lower Thames Crossing northbound to M25 northbound link road, a new section of highway with a three-lane single carriageway	
42-39	9E and 9M	Permanent acquisition required for: Improvements to the existing highway M25 northbound and existing highway M25 southbound Construction of new public right of way from West Road to Pea Lane	
42-40	9A	Permanent acquisition required for: Construction of the new A122 Lower Thames Crossing northbound to M25 northbound link road, a new section of highway with a three-lane single carriageway	
42-41	9N and MU76	Permanent acquisition required for: Realignment of the existing B1421 Ockendon road, including improvement works to the existing B1421 Ockendon Road Utility works, including the installation or diversion of underground utilities within a multi-utility corridor	

Table 1: Permanent Acquisition of Land - by plot number			Summary of change (blank if no change)
Land plans plot ref.	DCO Work No(s).	Purpose for which the land is required:	
42-42	9N and MU76	Permanent acquisition required for: Realignment of the existing B1421 Ockendon road, including improvement works to the existing B1421 Ockendon Road Utility works, including the installation or diversion of underground utilities within a multi-utility corridor	
42-43	9A and MUT30	Permanent acquisition required for: Construction of the new A122 Lower Thames Crossing northbound to M25 northbound link road, a new section of highway with a three-lane single carriageway Utility works, including the installation or diversion of underground utilities within a multi-utility corridor	
42-44	9N and MU76	Permanent acquisition required for: Realignment of the existing B1421 Ockendon road, including improvement works to the existing B1421 Ockendon Road Utility works, including the installation or diversion of underground utilities within a multi-utility corridor	
42-45	9A	Permanent acquisition required for: Construction of the new A122 Lower Thames Crossing northbound to M25 northbound link road, a new section of highway with a three-lane single carriageway	
42-46	9A	Permanent acquisition required for: Construction of the new A122 Lower Thames Crossing northbound to M25 northbound link road, a new section of highway with a three-lane single carriageway	
42-47	9A, MU73 and MUT30	Permanent acquisition required for: Construction of the new A122 Lower Thames Crossing northbound to M25 northbound link road, a new section of highway with a three-lane single carriageway Utility works, including the installation or diversion of underground utilities within a multi-utility corridor	
42-48	9N and MU76	Permanent acquisition required for: Realignment of the existing B1421 Ockendon road, including improvement works to the existing B1421 Ockendon Road Utility works, including the installation or diversion of underground utilities within a multi-utility corridor	
42-49	9A and MU76	Permanent acquisition required for: Construction of the new A122 Lower Thames Crossing northbound to M25 northbound link road, a new section of highway with a three-lane single carriageway Utility works, including the installation or diversion of underground utilities within a multi-utility corridor	

Table 1: Permanent Acquisition of Land - by plot number			Summary of change (blank if no change)
Land plans plot ref.	DCO Work No(s).	Purpose for which the land is required:	
42-50	9N and MU76	Permanent acquisition required for: Realignment of the existing B1421 Ockendon road, including improvement works to the existing B1421 Ockendon Road Utility works, including the installation or diversion of underground utilities within a multi-utility corridor	
42-51	9E and 9M	Permanent acquisition required for: Improvements to the existing highway M25 southbound Construction of a new public right of way over the new A122 Lower Thames Crossing, including - construction of new public right of way from West Road to Pea Lane - construction of a new public right of way over the new A122 Lower Thames Crossing Construction of new public right of way from West Road to Pea Lane	
42-52	9A and MU76	Permanent acquisition required for: Construction of the new A122 Lower Thames Crossing northbound to M25 northbound link road, a new section of highway with a three-lane single carriageway Utility works, including the installation or diversion of underground utilities within a multi-utility corridor	
42-53	9N and MU76	Permanent acquisition required for: Realignment of the existing B1421 Ockendon road, including improvement works to the existing B1421 Ockendon Road Utility works, including the installation or diversion of underground utilities within a multi-utility corridor	
42-54	9A and MUT30	Permanent acquisition required for: Construction of the new A122 Lower Thames Crossing northbound to M25 northbound link road, a new section of highway with a three-lane single carriageway Utility works, including the installation or diversion of underground utilities within a multi-utility corridor	
42-55	9E	Permanent acquisition required for: Improvements to the existing highway M25 northbound	
42-56	9A, MU73 and MUT30	Permanent acquisition required for: Construction of the new A122 Lower Thames Crossing northbound to M25 northbound link road, a new section of highway with a three-lane single carriageway Utility works, including the installation or diversion of underground utilities within a multi-utility corridor	

Table 1: Permanent Acquisition of Land - by plot number			Summary of change (blank if no change)
Land plans plot ref.	DCO Work No(s).	Purpose for which the land is required:	
42-57	9E	Permanent acquisition required for: Improvements to the existing highway M25 northbound	
42-58	9N and MU76	Permanent acquisition required for: Realignment of the existing B1421 Ockendon road, including improvement works to the existing B1421 Ockendon Road Utility works, including the installation or diversion of underground utilities within a multi-utility corridor	
42-59	9A	Permanent acquisition required for: Construction of the new A122 Lower Thames Crossing northbound to M25 northbound link road, a new section of highway with a three-lane single carriageway	
42-60	9N and MU76	Permanent acquisition required for: Realignment of the existing B1421 Ockendon road, including improvement works to the existing B1421 Ockendon Road Utility works, including the installation or diversion of underground utilities within a multi-utility corridor	
42-61	9N and MU76	Permanent acquisition required for: Realignment of the existing B1421 Ockendon road, including improvement works to the existing B1421 Ockendon Road Utility works, including the installation or diversion of underground utilities within a multi-utility corridor	
42-62	9A and MUT30	Permanent acquisition required for: Construction of the new A122 Lower Thames Crossing northbound to M25 northbound link road, a new section of highway with a three-lane single carriageway Utility works, including the installation or diversion of underground utilities within a multi-utility corridor	
42-63	9A and MUT30	Permanent acquisition required for: Construction of the new A122 Lower Thames Crossing northbound to M25 northbound link road, a new section of highway with a three-lane single carriageway Utility works, including the installation or diversion of underground utilities within a multi-utility corridor	
42-64	9A, MU73 and MUT30	Permanent acquisition required for: Construction of the new A122 Lower Thames Crossing northbound to M25 northbound link road, a new section of highway with a three-lane single carriageway Utility works, including the installation or diversion of underground utilities within a multi-utility corridor	

Table 1: Permanent Acquisition of Land - by plot number			Summary of change (blank if no change)
Land plans plot ref.	DCO Work No(s).	Purpose for which the land is required:	
42-65	9N and MU76	Permanent acquisition required for: Realignment of the existing B1421 Ockendon road, including improvement works to the existing B1421 Ockendon Road Utility works, including the installation or diversion of underground utilities within a multi-utility corridor	
42-66	9A, MU73 and MUT30	Permanent acquisition required for: Construction of the new A122 Lower Thames Crossing northbound to M25 northbound link road, a new section of highway with a three-lane single carriageway Utility works, including the installation or diversion of underground utilities within a multi-utility corridor	
42-67	9E	Permanent acquisition required for: Improvements to the existing highway M25 southbound	
42-68	9N, MU76 and MUT30	Permanent acquisition required for: Realignment of the existing B1421 Ockendon road, including improvement works to the existing B1421 Ockendon Road Utility works, including the installation or diversion of underground utilities within a multi-utility corridor	
42-69	9N, MU76 and MUT30	Permanent acquisition required for: Realignment of the existing B1421 Ockendon road, including improvement works to the existing B1421 Ockendon Road Utility works, including the installation or diversion of underground utilities within a multi-utility corridor	
42-70	9A	Permanent acquisition required for: Construction of the new A122 Lower Thames Crossing northbound to M25 northbound link road, a new section of highway with a three-lane single carriageway	
42-71	9N and MUT30	Permanent acquisition required for: Realignment of the existing B1421 Ockendon road, including improvement works to the existing B1421 Ockendon Road Utility works, including the installation or diversion of underground utilities within a multi-utility corridor	
42-72	9E	Permanent acquisition required for: Improvements to the existing highway M25 northbound and existing highway M25 southbound	

Table 1: Permanent Acquisition of Land - by plot number			Summary of change (blank if no change)
Land plans plot ref.	DCO Work No(s).	Purpose for which the land is required:	
42-73	9Q	Permanent acquisition required for: Construction of a new drainage attenuation pond with associated drainage facilities, and a private means of access to the drainage attenuation pond	
42-74	9A	Permanent acquisition required for: Construction of the new A122 Lower Thames Crossing northbound to M25 northbound link road, a new section of highway with a three-lane single carriageway	
42-76	9A	Permanent acquisition required for: Construction of the new A122 Lower Thames Crossing northbound to M25 northbound link road, a new section of highway with a three-lane single carriageway	
42-77	9N and MUT30	Permanent acquisition required for: Realignment of the existing B1421 Ockendon road, including improvement works to the existing B1421 Ockendon Road Utility works, including the installation or diversion of underground utilities within a multi-utility corridor	
42-78	9E	Permanent acquisition required for: Improvements to the existing highway M25 northbound and existing highway M25 southbound	
42-79	9A and 9E	Permanent acquisition required for: Construction of the new A122 Lower Thames Crossing northbound to M25 northbound link road, including - construction of new A122 Lower Thames Crossing link road with a three-lane single carriageway - construction of new underbridge to carry the new link road under an improved section of the M25 Improvements to the existing highway M25 northbound and existing highway M25 southbound	
42-80	9A	Permanent acquisition required for: Construction of the new A122 Lower Thames Crossing northbound to M25 northbound link road, a new section of highway with a three-lane single carriageway	
42-81	9A and 9E	Permanent acquisition required for: Construction of the new A122 Lower Thames Crossing northbound to M25 northbound link road, including - construction of new A122 Lower Thames Crossing link road with a three-lane single carriageway - construction of new underbridge to carry the new link road under an improved section of the M25 Improvements to the existing highway M25 northbound and existing highway M25 southbound	

Table 1: Permanent Acquisition of Land - by plot number			Summary of change (blank if no change)
Land plans plot ref.	DCO Work No(s).	Purpose for which the land is required:	
42-82	9E	Permanent acquisition required for: Improvements to the existing highway M25 northbound and existing highway M25 southbound	
42-83	9A	Permanent acquisition required for: Construction of the new A122 Lower Thames Crossing northbound to M25 northbound link road, a new section of highway with a three-lane single carriageway	
42-84	9A	Permanent acquisition required for: Construction of the new A122 Lower Thames Crossing northbound to M25 northbound link road, a new section of highway with a three-lane single carriageway	
42-85	9A, 9B, 9E and MU73	Permanent acquisition required for: Construction of the new A122 Lower Thames Crossing northbound to M25 northbound link road, a new section of highway with a three-lane single carriageway Construction of new A122 Lower Thames Crossing link road to the M25 southbound, a two-lane carriageway Improvements to the existing highway M25 northbound and existing highway M25 southbound Utility works, including the installation or diversion of underground utilities within a multi-utility corridor	
42-86	9M	Permanent acquisition required for: Construction of a new public right of way over the new A122 Lower Thames Crossing, including - construction of new public right of way from West Road to Pea Lane - construction of a new public right of way over the new A122 Lower Thames Crossing Construction of new public right of way from West Road to Pea Lane	
42-87	9M	Permanent acquisition required for: Construction of a new public right of way over the new A122 Lower Thames Crossing, including - construction of new public right of way from West Road to Pea Lane - construction of a new public right of way over the new A122 Lower Thames Crossing - construction of a new bridge to carry the new public right of way over the existing Upminster and Grays Branch railway line	
42-88	9B, 9E, 9N, MU73 and MUT30	Permanent acquisition required for: Construction of new A122 Lower Thames Crossing link road to the M25 southbound, a two-lane carriageway Improvements to the existing highway M25 northbound and existing highway M25 southbound	

Table 1: Permanent Acquisition of Land - by plot number			Summary of change (blank if no change)
Land plans plot ref.	DCO Work No(s).	Purpose for which the land is required:	
42-88 Cont'd		<p>Realignment of the existing B1421 Ockendon road, including</p> <ul style="list-style-type: none"> - improvement works to the existing B1421 Ockendon Road - construction of a new bridge to carry the existing B1421 Ockendon Road over the new A122 Lower Thames Crossing northbound - construction of a new public right of way along the edge of the embankment associated with the new A122 Lower Thames Crossing southbound link road to M25 southbound <p>Utility works, including the installation or diversion of underground utilities within a multi-utility corridor</p>	
42-89	9Q	<p>Permanent acquisition required for:</p> <p>Construction of a new drainage attenuation pond with associated drainage facilities, and a private means of access to the drainage attenuation pond</p>	
42-90	9B, 9D, 9E and 9Q	<p>Permanent acquisition required for:</p> <p>Construction of new A122 Lower Thames Crossing link road to the M25 southbound, a two-lane carriageway</p> <p>Construction of a new two-lane link road from the M25 northbound carriageway to M25 junction 29 link road</p> <p>Improvements to the existing highway M25 northbound and existing highway M25 southbound</p> <p>Construction of a new drainage attenuation pond with associated drainage facilities, and a private means of access to the drainage attenuation pond</p>	
42-91	9Q	<p>Permanent acquisition required for:</p> <p>Construction of a new drainage attenuation pond with associated drainage facilities, and a private means of access to the drainage attenuation pond</p>	
42-92	9Q	<p>Permanent acquisition required for:</p> <p>Construction of a new drainage attenuation pond with associated drainage facilities, and a private means of access to the drainage attenuation pond</p>	
42-93	9Q	<p>Permanent acquisition required for:</p> <p>Construction of a new drainage attenuation pond with associated drainage facilities, and a private means of access to the drainage attenuation pond</p>	
42-94	9Q	<p>Permanent acquisition required for:</p> <p>Construction of a new drainage attenuation pond with associated drainage facilities, and a private means of access to the drainage attenuation pond</p>	
42-95	9E	<p>Permanent acquisition required for:</p> <p>Improvements to the existing highway M25 southbound</p>	

Table 1: Permanent Acquisition of Land - by plot number			Summary of change (blank if no change)
Land plans plot ref.	DCO Work No(s).	Purpose for which the land is required:	
42-96	9Q	Permanent acquisition required for: Construction of a new drainage attenuation pond with associated drainage facilities, and a private means of access to the drainage attenuation pond	
42-97	9E, 9N and 9Q	Permanent acquisition required for: Improvements to the existing highway M25 northbound Realignment of the existing B1421 Ockendon road, including - improvement works to the existing B1421 Ockendon Road - construction of a new bridge to carry the existing B1421 Ockendon Road over the new A122 Lower Thames Crossing northbound Construction of a new drainage attenuation pond with associated drainage facilities, and a private means of access to the drainage attenuation pond	
42-98	9B, 9E, 9N, MU76 and MUT30	Permanent acquisition required for: Construction of new A122 Lower Thames Crossing link road to the M25 southbound, a two-lane carriageway Improvements to the existing highway M25 northbound and existing highway M25 southbound Realignment of the existing B1421 Ockendon road, including - improvement works to the existing B1421 Ockendon Road - construction of a new bridge to carry the existing B1421 Ockendon Road over the new A122 Lower Thames Crossing northbound Utility works, including the installation or diversion of underground utilities within a multi-utility corridor	
42-100	9B, 9E, 9N and 9Q	Permanent acquisition required for: Construction of new A122 Lower Thames Crossing link road to the M25 southbound, a two-lane carriageway Improvements to the existing highway M25 northbound and existing highway M25 southbound Realignment of the existing B1421 Ockendon road, including - improvement works to the existing B1421 Ockendon Road - construction of a new bridge to carry the existing B1421 Ockendon Road over the new A122 Lower Thames Crossing northbound Construction of a new drainage attenuation pond with associated drainage facilities, and a private means of access to the drainage attenuation pond	
42-101	9A	Permanent acquisition required for: Construction of the new A122 Lower Thames Crossing northbound to M25 northbound link road, a new section of highway with a three-lane single carriageway	

Table 1: Permanent Acquisition of Land - by plot number			Summary of change (blank if no change)
Land plans plot ref.	DCO Work No(s).	Purpose for which the land is required:	
42-102	9A	Permanent acquisition required for: Construction of the new A122 Lower Thames Crossing northbound to M25 northbound link road, a new section of highway with a three-lane single carriageway	
42-103	9A	Permanent acquisition required for: Construction of the new A122 Lower Thames Crossing northbound to M25 northbound link road, a new section of highway with a three-lane single carriageway	
42-104	8D, 9A, 9B, 9M, 9W, CA14 and MU71	Permanent acquisition required for: Construction of a new private means of access for maintenance from the southern side of the North Road bridge, along the new A122 Lower Thames Crossing earthworks, to the new bridge Construction of the new A122 Lower Thames Crossing northbound to M25 northbound link road, a new section of highway with a three-lane single carriageway Construction of new A122 Lower Thames Crossing link road to the M25 southbound, a two-lane carriageway Construction of a new public right of way over the new A122 Lower Thames Crossing, including - construction of a new public right of way over the new A122 Lower Thames Crossing - construction of a new bridge to carry the new public right of way over the new A122 Lower Thames Crossing northbound and southbound carriageways - construction of a new bridge to carry the new public right of way over the existing Upminster and Grays Branch railway line - construction of a new private means of access to culvert Construction of a watercourse diversion in pipe, including - construction of a new culvert and diversion of the watercourse through the culvert - construction of a new pipe on both sides of the new A122 Lower Thames Crossing, and diversion of the watercourse through the pipe Temporary construction compound at surface for facilitating main works Utility works, including the installation or diversion of underground utilities within a multi-utility corridor	
42-105	9E	Permanent acquisition required for: Improvements to the existing highway M25 southbound	
42-106	9E	Permanent acquisition required for: Improvements to the existing highway M25 southbound	
42-107	9B, 9E, 9N and MU76	Permanent acquisition required for: Construction of new A122 Lower Thames Crossing link road to the M25 southbound, a two-lane carriageway	

Table 1: Permanent Acquisition of Land - by plot number			Summary of change (blank if no change)
Land plans plot ref.	DCO Work No(s).	Purpose for which the land is required:	
42-107 Cont'd		Improvements to the existing highway M25 northbound and existing highway M25 southbound Realignment of the existing B1421 Ockendon road, including - improvement works to the existing B1421 Ockendon Road - construction of a new bridge to carry the existing B1421 Ockendon Road over the new A122 Lower Thames Crossing northbound Utility works, including the installation or diversion of underground utilities within a multi-utility corridor	
42-108	9B	Permanent acquisition required for: Construction of new A122 Lower Thames Crossing link road to the M25 southbound, a two-lane carriageway	
42-109	9B	Permanent acquisition required for: Construction of new A122 Lower Thames Crossing link road to the M25 southbound, a two-lane carriageway	
42-110	9B	Permanent acquisition required for: Construction of new A122 Lower Thames Crossing link road to the M25 southbound, a two-lane carriageway	
42-111	9B, 9N, MU73, MU74 and MU76	Permanent acquisition required for: Construction of new A122 Lower Thames Crossing link road to the M25 southbound, a two-lane carriageway Realignment of the existing B1421 Ockendon road, including - improvement works to the existing B1421 Ockendon Road - construction of a new public right of way along the edge of the embankment associated with the new A122 Lower Thames Crossing southbound link road to M25 southbound Utility works, including the installation or diversion of underground utilities within a multi-utility corridor	
42-112	9B, 9E, 9N and MU76	Permanent acquisition required for: Construction of new A122 Lower Thames Crossing link road to the M25 southbound, a two-lane carriageway Improvements to the existing highway M25 southbound Realignment of the existing B1421 Ockendon road, including - improvement works to the existing B1421 Ockendon Road - construction of a new bridge to carry the existing B1421 Ockendon Road over the new A122 Lower Thames Crossing northbound Utility works, including the installation or diversion of underground utilities within a multi-utility corridor	

Table 1: Permanent Acquisition of Land - by plot number			Summary of change (blank if no change)
Land plans plot ref.	DCO Work No(s).	Purpose for which the land is required:	
42-113	9B	Permanent acquisition required for: Construction of new A122 Lower Thames Crossing link road to the M25 southbound, a two-lane carriageway	
42-114	9N and MU76	Permanent acquisition required for: Realignment of the existing B1421 Ockendon road, including improvement works to the existing B1421 Ockendon Road Utility works, including the installation or diversion of underground utilities within a multi-utility corridor	
42-117	9N, MU74 and MU76	Permanent acquisition required for: Realignment of the existing B1421 Ockendon road, including improvement works to the existing B1421 Ockendon Road Utility works, including the installation or diversion of underground utilities within a multi-utility corridor	
42-118	9N, MU74 and MU76	Permanent acquisition required for: Realignment of the existing B1421 Ockendon road, including improvement works to the existing B1421 Ockendon Road Utility works, including the installation or diversion of underground utilities within a multi-utility corridor	
42-119	9N and MU76	Permanent acquisition required for: Realignment of the existing B1421 Ockendon road, including improvement works to the existing B1421 Ockendon Road Utility works, including the installation or diversion of underground utilities within a multi-utility corridor	
42-120	9N and MU76	Permanent acquisition required for: Realignment of the existing B1421 Ockendon road, including improvement works to the existing B1421 Ockendon Road Utility works, including the installation or diversion of underground utilities within a multi-utility corridor	
42-121	9B	Permanent acquisition required for: Construction of new A122 Lower Thames Crossing link road to the M25 southbound, a two-lane carriageway	
42-122	9N, MU74 and MU76	Permanent acquisition required for: Realignment of the existing B1421 Ockendon road, including improvement works to the existing B1421 Ockendon Road Utility works, including the installation or diversion of underground utilities within a multi-utility corridor	

Table 1: Permanent Acquisition of Land - by plot number			Summary of change (blank if no change)
Land plans plot ref.	DCO Work No(s).	Purpose for which the land is required:	
42-123	9M	<p>Permanent acquisition required for:</p> <p>Construction of a new public right of way over the new A122 Lower Thames Crossing, including</p> <ul style="list-style-type: none"> - construction of a new public right of way over the new A122 Lower Thames Crossing - construction of a new bridge to carry the new public right of way over the new A122 Lower Thames Crossing northbound and southbound carriageways - construction of a new bridge to carry the new public right of way over the existing Upminster and Grays Branch railway line 	
42-125	9N and MU76	<p>Permanent acquisition required for:</p> <p>Realignment of the existing B1421 Ockendon road, including improvement works to the existing B1421 Ockendon Road</p> <p>Utility works, including the installation or diversion of underground utilities within a multi-utility corridor</p>	
42-126	9N and MU76	<p>Permanent acquisition required for:</p> <p>Realignment of the existing B1421 Ockendon road, including improvement works to the existing B1421 Ockendon Road</p> <p>Utility works, including the installation or diversion of underground utilities within a multi-utility corridor</p>	
42-129	9N and MU76	<p>Permanent acquisition required for:</p> <p>Realignment of the existing B1421 Ockendon road, including improvement works to the existing B1421 Ockendon Road</p> <p>Utility works, including the installation or diversion of underground utilities within a multi-utility corridor</p>	
42-130	9N and MU76	<p>Permanent acquisition required for:</p> <p>Realignment of the existing B1421 Ockendon road, including improvement works to the existing B1421 Ockendon Road</p> <p>Utility works, including the installation or diversion of underground utilities within a multi-utility corridor</p>	
43-04	CA15A, E45, MU72, MU77, MUT31, OH8 and OSC10	<p>Permanent acquisition required for:</p> <p>Temporary construction compound at surface for facilitating main works</p> <p>Implementation of environmental mitigation works to create a site for protected species, including the construction of a new bat barn structure</p> <p>Utility works, including the installation or diversion of underground utilities within a multi-utility corridor</p> <p>Overhead lines diversion works, including the removal of existing overhead lines and pylons, construction of new overhead lines and pylons and works to existing overhead lines and pylons</p> <p>Implementation of new open space at Thames Chase Forest Centre</p>	

Table 1: Permanent Acquisition of Land - by plot number			Summary of change (blank if no change)
Land plans plot ref.	DCO Work No(s).	Purpose for which the land is required:	
43-06	9A, 9C and 9Q	Permanent acquisition required for: Construction of the new A122 Lower Thames Crossing northbound to M25 northbound link road, a new section of highway with a three-lane single carriageway Construction of new A122 Lower Thames Crossing one-lane link road between the new A122 Lower Thames Crossing northbound link road and M25 northbound to M25 junction 29 link road Construction of a new drainage attenuation pond with associated drainage facilities, and a private means of access to the drainage attenuation pond	
43-08	9A, 9C, 9D, 9O, MU72, MU78 and OH8	Permanent acquisition required for: Construction of the new A122 Lower Thames Crossing northbound to M25 northbound link road, including - construction of new A122 Lower Thames Crossing link road with a three-lane single carriageway northbound - construction of new underbridge to carry the new link road under an existing link road between M25 northbound and M25 junction 29 Construction of new A122 Lower Thames Crossing one-lane link road between the new A122 Lower Thames Crossing northbound link road and M25 northbound to M25 junction 29 link road Construction of a new two-lane link road from the M25 northbound carriageway to M25 junction 29 link road Construction of new public right of way over the new A122 Lower Thames Crossing and across Thames Chase Forest, including - construction of a new bridge to carry the public right of way from FP232 to FP230 over the new A122 Lower Thames Crossing, the improved section of the M25 and A122 Lower Thames Crossing link roads - construction of a new public right of way and permissive path over the new A122 Lower Thames Crossing - construction of a new public right of way and new permissive path from the new bridge to the existing FP230 Utility works, including the installation or diversion of underground utilities within a multi-utility corridor Overhead lines diversion works, including the removal of existing overhead lines and pylons, construction of new overhead lines and pylons and works to existing overhead lines and pylons	
43-11	9B, 9D, 9E and 9Q	Permanent acquisition required for: Construction of new A122 Lower Thames Crossing link road to the M25 southbound, a two-lane carriageway Construction of a new two-lane link road from the M25 northbound carriageway to M25 junction 29 link road Improvements to the existing highway M25 northbound and existing highway M25 southbound Construction of a new drainage attenuation pond with associated drainage facilities, and a private means of access to the drainage attenuation pond	

Table 1: Permanent Acquisition of Land - by plot number			Summary of change (blank if no change)
Land plans plot ref.	DCO Work No(s).	Purpose for which the land is required:	
43-12	9B, 9D, 9E and 9Q	<p>Permanent acquisition required for:</p> <p>Construction of new A122 Lower Thames Crossing link road to the M25 southbound, a two-lane carriageway</p> <p>Construction of a new two-lane link road from the M25 northbound carriageway to M25 junction 29 link road</p> <p>Improvements to the existing highway M25 northbound and existing highway M25 southbound</p> <p>Construction of a new drainage attenuation pond with associated drainage facilities, and a private means of access to the drainage attenuation pond</p>	
43-13	9O and MU78	<p>Permanent acquisition required for:</p> <p>Construction of a new public right of way and permissive path over the new A122 Lower Thames Crossing, and new bridge to carry the public right of way over the new A122 Lower Thames Crossing, the improved section of the M25 and A122 Lower Thames Crossing link roads</p> <p>Utility works, including the installation or diversion of underground utilities within a multi-utility corridor</p>	
43-14	9A, 9D, 9E, 9O, MU78 and OH8	<p>Permanent acquisition required for:</p> <p>Construction of the new A122 Lower Thames Crossing northbound to M25 northbound link road, a new section of highway with a three-lane single carriageway</p> <p>Construction of a new two-lane link road from the M25 northbound carriageway to M25 junction 29 link road</p> <p>Improvements to the existing highway M25 northbound and existing highway M25 southbound</p> <p>Construction of a new public right of way and permissive path over the new A122 Lower Thames Crossing, and new bridge to carry the public right of way over the new A122 Lower Thames Crossing, the improved section of the M25 and A122 Lower Thames Crossing link roads</p> <p>Utility works, including the installation or diversion of underground utilities within a multi-utility corridor</p> <p>Overhead lines diversion works, including the removal of existing overhead lines and pylons, construction of new overhead lines and pylons and works to existing overhead lines and pylons</p>	
43-15	9B and 9E	<p>Permanent acquisition required for:</p> <p>Construction of new A122 Lower Thames Crossing link road to the M25 southbound, a two-lane carriageway</p> <p>Improvements to the existing highway M25 southbound</p>	
43-16	9B and 9E	<p>Permanent acquisition required for:</p> <p>Construction of new A122 Lower Thames Crossing link road to the M25 southbound, a two-lane carriageway</p>	

Table 1: Permanent Acquisition of Land - by plot number			Summary of change (blank if no change)
Land plans plot ref.	DCO Work No(s).	Purpose for which the land is required:	
43-16 Cont'd		Improvements to the existing highway M25 southbound	
43-17	9B	Permanent acquisition required for: Construction of new A122 Lower Thames Crossing link road to the M25 southbound, a two-lane carriageway	
43-20	9B	Permanent acquisition required for: Construction of new A122 Lower Thames Crossing link road to the M25 southbound, a two-lane carriageway	
43-21	9A and OH8	Permanent acquisition required for: Construction of the new A122 Lower Thames Crossing northbound to M25 northbound link road, a new section of highway with a three-lane single carriageway Overhead lines diversion works, including the removal of existing overhead lines and pylons, construction of new overhead lines and pylons and works to existing overhead lines and pylons	
43-22	9O, MU72, MU78 and OH8	Permanent acquisition required for: Construction of a new permissive path from Thames Chase Forest, and a new private means of access from Thames Chase Forest to the new culvert Utility works, including the installation or diversion of underground utilities within a multi-utility corridor Overhead lines diversion works, including the removal of existing overhead lines and pylons, construction of new overhead lines and pylons and works to existing overhead lines and pylons	
43-23	9C, 9D, 9O, MU72 and OH8	Permanent acquisition required for: Construction of new A122 Lower Thames Crossing one-lane link road between the new A122 Lower Thames Crossing northbound link road and M25 northbound to M25 junction 29 link road Construction of a new two-lane link road from the M25 northbound carriageway to M25 junction 29 link road Construction of a new permissive path from Thames Chase Forest, and a new private means of access from Thames Chase Forest to the new culvert Utility works, including the installation or diversion of underground utilities within a multi-utility corridor Overhead lines diversion works, including the removal of existing overhead lines and pylons, construction of new overhead lines and pylons and works to existing overhead lines and pylons	
43-24	9O, MU72 and OH8	Permanent acquisition required for: Construction of a new permissive path over the new A122 Lower Thames Crossing and the improved section of the M25 Junction	

Table 1: Permanent Acquisition of Land - by plot number			Summary of change (blank if no change)
Land plans plot ref.	DCO Work No(s).	Purpose for which the land is required:	
43-24 Cont'd		Utility works, including the installation or diversion of underground utilities within a multi-utility corridor Overhead lines diversion works, including the removal of existing overhead lines and pylons, construction of new overhead lines and pylons and works to existing overhead lines and pylons	
43-25	9O, 9R, MU78 and OH8	Permanent acquisition required for: Construction of a new public right of way and permissive path over the new A122 Lower Thames Crossing Modification to an existing drainage attenuation pond with associated drainage facilities, and construction of a private means of access to the drainage attenuation pond Utility works, including the installation or diversion of underground utilities within a multi-utility corridor Overhead lines diversion works, including the removal of existing overhead lines and pylons, construction of new overhead lines and pylons and works to existing overhead lines and pylons	
43-26	9A and OH8	Permanent acquisition required for: Construction of the new A122 Lower Thames Crossing northbound to M25 northbound link road, a new section of highway with a three-lane single carriageway Overhead lines diversion works, including the removal of existing overhead lines and pylons, construction of new overhead lines and pylons and works to existing overhead lines and pylons	
43-29	9A	Permanent acquisition required for: Construction of the new A122 Lower Thames Crossing northbound to M25 northbound link road, a new section of highway with a three-lane single carriageway	
43-30	9A, 9E and OH8	Permanent acquisition required for: Construction of the new A122 Lower Thames Crossing northbound to M25 northbound link road, a new section of highway with a three-lane single carriageway Improvements to the existing highway M25 northbound and existing highway M25 southbound Overhead lines diversion works, including the removal of existing overhead lines and pylons, construction of new overhead lines and pylons and works to existing overhead lines and pylons	
43-31	9A	Permanent acquisition required for: Construction of the new A122 Lower Thames Crossing northbound to M25 northbound link road, a new section of highway with a three-lane single carriageway	
43-32	9D and OH8	Permanent acquisition required for: Construction of a new two-lane link road from the M25 northbound carriageway to M25 junction 29 link road	

Table 1: Permanent Acquisition of Land - by plot number			Summary of change (blank if no change)
Land plans plot ref.	DCO Work No(s).	Purpose for which the land is required:	
43-32 Cont'd		Overhead lines diversion works, including the removal of existing overhead lines and pylons, construction of new overhead lines and pylons and works to existing overhead lines and pylons	
43-33	9E and OH8	Permanent acquisition required for: Improvements to the existing highway M25 southbound Overhead lines diversion works, including the removal of existing overhead lines and pylons, construction of new overhead lines and pylons and works to existing overhead lines and pylons	
43-34	9E, 9R and OH8	Permanent acquisition required for: Improvements to the existing highway M25 southbound Modification to an existing drainage attenuation pond with associated drainage facilities, and construction of a private means of access to the drainage attenuation pond Overhead lines diversion works, including the removal of existing overhead lines and pylons, construction of new overhead lines and pylons and works to existing overhead lines and pylons	
43-36	9E and OH8	Permanent acquisition required for: Improvements to the existing highway M25 southbound Overhead lines diversion works, including the removal of existing overhead lines and pylons, construction of new overhead lines and pylons and works to existing overhead lines and pylons	
43-37	9E	Permanent acquisition required for: Improvements to the existing highway M25 southbound	
43-38	9E	Permanent acquisition required for: Improvements to the existing highway M25 southbound	
43-39	9R	Permanent acquisition required for: Modification to an existing drainage attenuation pond with associated drainage facilities, and construction of a private means of access to the drainage attenuation pond	
43-42	9O	Permanent acquisition required for: Construction of a new permissive path along the existing FP230	

Table 1: Permanent Acquisition of Land - by plot number			Summary of change (blank if no change)
Land plans plot ref.	DCO Work No(s).	Purpose for which the land is required:	
43-44	90	Permanent acquisition required for: Construction of a new permissive path along the existing FP230	
43-48	90	Permanent acquisition required for: Construction of a new permissive path along the existing FP230	
43-50	90	Permanent acquisition required for: Construction of a new permissive path along the existing FP230	
43-51	90	Permanent acquisition required for: Construction of a new permissive path along the existing FP230	
43-52	90	Permanent acquisition required for: Construction of a new public right of way from Clay Tye road to the existing footpath FP230	
44-12	9D, 9O and MU72	Permanent acquisition required for: Construction of a new two-lane link road from the M25 northbound carriageway to M25 junction 29 link road Construction of a new permissive path to the new culvert, and a new private means of access from Thames Chase Forest to the new culvert Utility works, including the installation or diversion of underground utilities within a multi-utility corridor	
44-15	FCA6	Permanent acquisition required for: Construction of a new flood compensation area	
44-18	9D, 9P and MU86	Permanent acquisition required for: Improvement of an existing link road between M25 northbound and M25 junction 29, including - construction of a new two-lane link road from the M25 northbound carriageway to M25 junction 29 link road - construction of a new bridge to carry the link road over the Shoeburyness railway line - construction of a new private means of access between the new public right of way and the existing M25 junction 29 roundabout Construction of a new public right of way between the existing footpath FP176 and Warley Street Utility works, including the installation or diversion of underground utilities within a multi-utility corridor	

Table 1: Permanent Acquisition of Land - by plot number			Summary of change (blank if no change)
Land plans plot ref.	DCO Work No(s).	Purpose for which the land is required:	
44-19	E48, FCA6, MU72, MU79, MU80, MU82 and OSC11	<p>Permanent acquisition required for:</p> <p>Implementation of environmental mitigation works to create a site for protected species, including the construction of new ecological ponds</p> <p>Construction of a new flood compensation area</p> <p>Utility works, including the installation or diversion of underground utilities within a multi-utility corridor</p> <p>Implementation of new open space at Thames Chase Forest Centre</p>	
44-21	9D, 9T, MU79, MU82 and MU83	<p>Permanent acquisition required for:</p> <p>Construction of a new two-lane link road from the M25 northbound carriageway to M25 junction 29 link road</p> <p>Construction of a new drainage attenuation pond with associated drainage facilities, and a private means of access to the drainage attenuation pond</p> <p>Utility works, including the installation or diversion of underground utilities within a multi-utility corridor</p>	
44-23	9D	<p>Permanent acquisition required for:</p> <p>Construction of a new two-lane link road from the M25 northbound carriageway to M25 junction 29 link road</p>	
44-24	9D and MU86	<p>Permanent acquisition required for:</p> <p>Improvement of an existing link road between M25 northbound and M25 junction 29, including</p> <ul style="list-style-type: none"> - construction of a new two-lane link road from the M25 northbound carriageway to M25 junction 29 link road - construction of a new bridge to carry the link road over the Shoeburyness railway line - construction of a new private means of access between the new public right of way and the existing M25 junction 29 roundabout <p>Utility works, including the installation or diversion of underground utilities within a multi-utility corridor</p>	
44-25	9D	<p>Permanent acquisition required for:</p> <p>Construction of a new two-lane link road from the M25 northbound carriageway to M25 junction 29 link road</p>	
44-26	9E	<p>Permanent acquisition required for:</p> <p>Improvements to the existing highway M25 northbound and existing highway M25 southbound</p>	
44-27	9D and 9X	<p>Permanent acquisition required for:</p> <p>Construction of a new two-lane link road from the M25 northbound carriageway to M25 junction 29 link road</p>	

Table 1: Permanent Acquisition of Land - by plot number			Summary of change (blank if no change)
Land plans plot ref.	DCO Work No(s).	Purpose for which the land is required:	
44-27 Cont'd		Construction of a new watercourse diversion culvert and diversion of the watercourse through the culvert.	
44-28	9D, MU72, MU79, MU80 and MU82	Permanent acquisition required for: Construction of a new two-lane link road from the M25 northbound carriageway to M25 junction 29 link road Utility works, including the installation or diversion of underground utilities within a multi-utility corridor	
44-29	9D and 9X	Permanent acquisition required for: Construction of a new two-lane link road from the M25 northbound carriageway to M25 junction 29 link road Construction of a new watercourse diversion culvert and diversion of the watercourse through the culvert.	
44-30	9D, 9E, 9P and MU86	Permanent acquisition required for: Construction of a new two-lane link road from the M25 northbound carriageway to M25 junction 29 link road Improvements to the existing highway M25 northbound and existing highway M25 southbound Construction of a new public right of way between the existing footpath FP176 and Warley Street Utility works, including the installation or diversion of underground utilities within a multi-utility corridor	
44-31	9D, 9T, MU79, MU80 and MU82	Permanent acquisition required for: Construction of a new two-lane link road from the M25 northbound carriageway to M25 junction 29 link road Construction of a new drainage attenuation pond with associated drainage facilities, and a private means of access to the drainage attenuation pond Utility works, including the installation or diversion of underground utilities within a multi-utility corridor	
44-32	9D and MU84	Permanent acquisition required for: Construction of a new two-lane link road from the M25 northbound carriageway to M25 junction 29 link road Utility works, including the installation or diversion of underground utilities within a multi-utility corridor	

Table 1: Permanent Acquisition of Land - by plot number			Summary of change (blank if no change)
Land plans plot ref.	DCO Work No(s).	Purpose for which the land is required:	
44-33	9D, 9E, 9P and MU86	<p>Permanent acquisition required for:</p> <p>Improvement of an existing link road between M25 northbound and M25 junction 29, including</p> <ul style="list-style-type: none"> - construction of a new two-lane link road from the M25 northbound carriageway to M25 junction 29 link road - construction of a new private means of access between the new public right of way and the existing M25 junction 29 roundabout <p>Improvements to the existing highway M25 northbound and existing highway M25 southbound</p> <p>Construction of a new public right of way between the existing footpath FP176 and Warley Street</p> <p>Utility works, including the installation or diversion of underground utilities within a multi-utility corridor</p>	
44-34	9D and 9X	<p>Permanent acquisition required for:</p> <p>Construction of a new two-lane link road from the M25 northbound carriageway to M25 junction 29 link road</p> <p>Construction of a new watercourse diversion culvert and diversion of the watercourse through the culvert.</p>	
44-35	9D	<p>Permanent acquisition required for:</p> <p>Construction of a new two-lane link road from the M25 northbound carriageway to M25 junction 29 link road</p>	
44-36	9D and 9E	<p>Permanent acquisition required for:</p> <p>Improvement of an existing link road between M25 northbound and M25 junction 29, including</p> <ul style="list-style-type: none"> - construction of a new two-lane link road from the M25 northbound carriageway to M25 junction 29 link road - construction of a new private means of access between the new public right of way and the existing M25 junction 29 roundabout <p>Improvements to the existing highway M25 northbound and existing highway M25 southbound, including the modification of a bridge to carry the improved M25 southbound over Shoeburyness railway line</p>	
44-37	9D, 9E and MU84	<p>Permanent acquisition required for:</p> <p>Construction of a new two-lane link road from the M25 northbound carriageway to M25 junction 29 link road</p> <p>Improvements to the existing highway M25 northbound and existing highway M25 southbound, including the modification of a bridge to carry the improved M25 southbound over Shoeburyness railway line</p> <p>Utility works, including the installation or diversion of underground utilities within a multi-utility corridor</p>	
44-38	9D and 9X	<p>Permanent acquisition required for:</p> <p>Construction of a new two-lane link road from the M25 northbound carriageway to M25 junction 29 link road</p>	

Table 1: Permanent Acquisition of Land - by plot number			Summary of change (blank if no change)
Land plans plot ref.	DCO Work No(s).	Purpose for which the land is required:	
44-38 Cont'd		Construction of a new watercourse diversion culvert and diversion of the watercourse through the culvert.	
44-39	9D and 9X	Permanent acquisition required for: Construction of a new two-lane link road from the M25 northbound carriageway to M25 junction 29 link road Construction of a new watercourse diversion culvert and diversion of the watercourse through the culvert.	
44-40	9E and 9X	Permanent acquisition required for: Improvements to the existing highway M25 northbound Construction of a new watercourse diversion culvert and diversion of the watercourse through the culvert.	
44-41	9D, 9E, MU83 and MU84	Permanent acquisition required for: Construction of a new two-lane link road from the M25 northbound carriageway to M25 junction 29 link road Improvements to the existing highway M25 northbound and existing highway M25 southbound Utility works, including the installation or diversion of underground utilities within a multi-utility corridor	
44-42	9D	Permanent acquisition required for: Construction of a new two-lane link road from the M25 northbound carriageway to M25 junction 29 link road	
44-43	9E	Permanent acquisition required for: Improvements to the existing highway M25 northbound and existing highway M25 southbound	
44-45	9E and MU86	Permanent acquisition required for: Improvements to the existing highway M25 northbound and existing highway M25 southbound, including the modification of a bridge to carry the improved M25 southbound over Shoeburyness railway line Utility works, including the installation or diversion of underground utilities within a multi-utility corridor	
44-46	9E and 9X	Permanent acquisition required for: Improvements to the existing highway M25 northbound and existing highway M25 southbound Construction of a new watercourse diversion culvert and diversion of the watercourse through the culvert.	

Table 1: Permanent Acquisition of Land - by plot number			Summary of change (blank if no change)
Land plans plot ref.	DCO Work No(s).	Purpose for which the land is required:	
44-47	9E	Permanent acquisition required for: Improvements to the existing highway M25 southbound	
44-48	9R	Permanent acquisition required for: Modification to an existing drainage attenuation pond with associated drainage facilities, and construction of a private means of access to the drainage attenuation pond	
44-49	9D and MU80	Permanent acquisition required for: Improvement of an existing link road between M25 northbound and M25 junction 29, including - construction of a new two-lane link road from the M25 northbound carriageway to M25 junction 29 link road - construction of a new bridge to carry the improved M25 northbound to M25 junction 29 link road over B187 St Marys Lane Utility works, including the installation or diversion of underground utilities within a multi-utility corridor	
44-50	9E	Permanent acquisition required for: Improvements to the existing highway M25 northbound and existing highway M25 southbound	
44-51	9R	Permanent acquisition required for: Modification to an existing drainage attenuation pond with associated drainage facilities, and construction of a private means of access to the drainage attenuation pond	
44-52	9D, MU72, MU79 and MU82	Permanent acquisition required for: Construction of a new two-lane link road from the M25 northbound carriageway to M25 junction 29 link road Utility works, including the installation or diversion of underground utilities within a multi-utility corridor	
44-53	9E, 9P and MU86	Permanent acquisition required for: Improvements to the existing highway M25 southbound, including the modification of a bridge to carry the improved M25 southbound over Shoeburyness railway line Construction of a new public right of way between the existing footpath FP176 and Warley Street Utility works, including the installation or diversion of underground utilities within a multi-utility corridor	

Table 1: Permanent Acquisition of Land - by plot number			Summary of change (blank if no change)
Land plans plot ref.	DCO Work No(s).	Purpose for which the land is required:	
44-54	9D, 9E, MU72, MU79, MU80 and MU82	<p>Permanent acquisition required for:</p> <p>Construction of a new two-lane link road from the M25 northbound carriageway to M25 junction 29 link road</p> <p>Improvements to the existing highway M25 northbound and existing highway M25 southbound, including the modification of a bridge to carry the improved M25 southbound over B187 St Marys Lane</p> <p>Utility works, including the installation or diversion of underground utilities within a multi-utility corridor</p>	
44-55	9D and MU80	<p>Permanent acquisition required for:</p> <p>Improvement of an existing link road between M25 northbound and M25 junction 29, including</p> <ul style="list-style-type: none"> - construction of a new two-lane link road from the M25 northbound carriageway to M25 junction 29 link road - construction of a new bridge to carry the improved M25 northbound to M25 junction 29 link road over B187 St Marys Lane <p>Utility works, including the installation or diversion of underground utilities within a multi-utility corridor</p>	
44-57	9E and 9X	<p>Permanent acquisition required for:</p> <p>Improvements to the existing highway M25 southbound</p> <p>Construction of a new watercourse diversion culvert and diversion of the watercourse through the culvert.</p>	
44-58	9P and MU86	<p>Permanent acquisition required for:</p> <p>Construction of a new public right of way between the existing footpath FP176 and Warley Street</p> <p>Utility works, including the installation or diversion of underground utilities within a multi-utility corridor</p>	
44-59	9E	<p>Permanent acquisition required for:</p> <p>Improvements to the existing highway M25 southbound</p>	
44-60	9E	<p>Permanent acquisition required for:</p> <p>Improvements to the existing highway M25 southbound</p>	
44-61	9D and MU80	<p>Permanent acquisition required for:</p> <p>Improvement of an existing link road between M25 northbound and M25 junction 29, including</p> <ul style="list-style-type: none"> - construction of a new two-lane link road from the M25 northbound carriageway to M25 junction 29 link road - construction of a new bridge to carry the improved M25 northbound to M25 junction 29 link road over B187 St Marys Lane 	

Table 1: Permanent Acquisition of Land - by plot number			Summary of change (blank if no change)
Land plans plot ref.	DCO Work No(s).	Purpose for which the land is required:	
44-61 Cont'd		Utility works, including the installation or diversion of underground utilities within a multi-utility corridor	
44-62	9D, MU80 and MU82	Permanent acquisition required for: Improvement of an existing link road between M25 northbound and M25 junction 29, including - construction of a new two-lane link road from the M25 northbound carriageway to M25 junction 29 link road - construction of a new bridge to carry the improved M25 northbound to M25 junction 29 link road over B187 St Marys Lane Utility works, including the installation or diversion of underground utilities within a multi-utility corridor	
44-63	9D and MU80	Permanent acquisition required for: Construction of a new two-lane link road from the M25 northbound carriageway to M25 junction 29 link road Utility works, including the installation or diversion of underground utilities within a multi-utility corridor	
44-65	9E	Permanent acquisition required for: Improvements to the existing highway M25 southbound	
44-66	9E, 9S and FCA5	Permanent acquisition required for: Improvements to the existing highway M25 southbound Modification to an existing drainage attenuation pond with associated drainage facilities, and construction of a private means of access to the drainage attenuation pond Construction of a new flood compensation area	
44-67	9P, 9U and MU86	Permanent acquisition required for: Construction of a new public right of way between the existing footpath FP176 and Warley Street Modification to an existing drainage attenuation pond with associated drainage facilities, and construction of a private means of access to the drainage attenuation pond Utility works, including the installation or diversion of underground utilities within a multi-utility corridor	
44-69	9E and MU80	Permanent acquisition required for: Improvements to the existing highway M25 northbound and existing highway M25 southbound, including the modification of a bridge to carry the improved M25 southbound over B187 St Marys Lane	

Table 1: Permanent Acquisition of Land - by plot number			Summary of change (blank if no change)
Land plans plot ref.	DCO Work No(s).	Purpose for which the land is required:	
44-69 Cont'd		Utility works, including the installation or diversion of underground utilities within a multi-utility corridor	
44-70	9E and MU80	Permanent acquisition required for: Improvements to the existing highway M25 northbound and existing highway M25 southbound, including the modification of a bridge to carry the improved M25 southbound over B187 St Marys Lane Utility works, including the installation or diversion of underground utilities within a multi-utility corridor	
44-71	9E and MU80	Permanent acquisition required for: Improvements to the existing highway M25 northbound and existing highway M25 southbound Utility works, including the installation or diversion of underground utilities within a multi-utility corridor	
44-74	9U	Permanent acquisition required for: Modification to an existing drainage attenuation pond with associated drainage facilities, and construction of a private means of access to the drainage attenuation pond	
44-75	9S, MU72, MU79 and MU82	Permanent acquisition required for: Modification to an existing drainage attenuation pond with associated drainage facilities, and construction of a private means of access to the drainage attenuation pond Utility works, including the installation or diversion of underground utilities within a multi-utility corridor	
44-76	9S	Permanent acquisition required for: Modification to an existing drainage attenuation pond with associated drainage facilities, and construction of a private means of access to the drainage attenuation pond	
44-77	9E and MU80	Permanent acquisition required for: Improvements to the existing highway M25 southbound, including the modification of a bridge to carry the improved M25 southbound over B187 St Marys Lane Utility works, including the installation or diversion of underground utilities within a multi-utility corridor	
44-78	9E and MU80	Permanent acquisition required for: Improvements to the existing highway M25 southbound, including the modification of a bridge to carry the improved M25 southbound over B187 St Marys Lane	

Table 1: Permanent Acquisition of Land - by plot number			Summary of change (blank if no change)
Land plans plot ref.	DCO Work No(s).	Purpose for which the land is required:	
44-78 Cont'd		Utility works, including the installation or diversion of underground utilities within a multi-utility corridor	
44-79	9E and MU80	Permanent acquisition required for: Improvements to the existing highway M25 southbound Utility works, including the installation or diversion of underground utilities within a multi-utility corridor	
44-82	9S, MU80 and MU81	Permanent acquisition required for: Modification to an existing drainage attenuation pond with associated drainage facilities, and construction of a private means of access to the drainage attenuation pond Utility works, including the installation or diversion of underground utilities within a multi-utility corridor	
44-83	9S, MU72, MU79 and MU82	Permanent acquisition required for: Modification to an existing drainage attenuation pond with associated drainage facilities, and construction of a private means of access to the drainage attenuation pond Utility works, including the installation or diversion of underground utilities within a multi-utility corridor	
44-97	E47	Permanent acquisition required for: Implementation of environmental mitigation works to create a site for protected species, including the construction of new ecological ponds	
45-13	9Y and MU91	Permanent acquisition required for: Construction of a new public right of way over the improved section of the A127 highway, including a new bridge to carry the new public right of way over the A127 highway Utility works, including the installation or diversion of underground utilities within a multi-utility corridor	
45-14	9J, 9Y and MU91	Permanent acquisition required for: Improvement works to a section of the existing two-lane dual carriageway A127 highway Construction of a new public right of way over the improved section of the A127 highway, including a new bridge to carry the new public right of way over the A127 highway Utility works, including the installation or diversion of underground utilities within a multi-utility corridor	

Table 1: Permanent Acquisition of Land - by plot number			Summary of change (blank if no change)
Land plans plot ref.	DCO Work No(s).	Purpose for which the land is required:	
45-27	9Y and MU91	Permanent acquisition required for: Construction of a new public right of way over the improved section of the A127 highway, including a new bridge to carry the new public right of way over the A127 highway Utility works, including the installation or diversion of underground utilities within a multi-utility corridor	
45-30	9J, 9Y and MU91	Permanent acquisition required for: Improvement works to a section of the existing two-lane dual carriageway A127 highway Construction of a new public right of way over the improved section of the A127 highway, including a new bridge to carry the new public right of way over the A127 highway Utility works, including the installation or diversion of underground utilities within a multi-utility corridor	
45-32	9Y and MU91	Permanent acquisition required for: Construction of a new public right of way over the improved section of the A127 highway, including a new bridge to carry the new public right of way over the A127 highway Utility works, including the installation or diversion of underground utilities within a multi-utility corridor	
45-34	9Y	Permanent acquisition required for: Construction of a new public right of way over the improved section of the A127 highway, including a new bridge to carry the new public right of way over the A127 highway	
45-35	9Y, E49 and MU91	Permanent acquisition required for: Construction of a new public right of way over the improved section of the A127 highway, including a new bridge to carry the new public right of way over the A127 highway Implementation of environmental mitigation works to create a site for ancient woodland planting Utility works, including the installation or diversion of underground utilities within a multi-utility corridor	
45-36	9J, 9Y and MU91	Permanent acquisition required for: Improvement works to a section of the existing two-lane dual carriageway A127 highway Construction of a new public right of way over the improved section of the A127 highway, including a new bridge to carry the new public right of way over the A127 highway	

Table 1: Permanent Acquisition of Land - by plot number			Summary of change (blank if no change)
Land plans plot ref.	DCO Work No(s).	Purpose for which the land is required:	
45-36 Cont'd		Utility works, including the installation or diversion of underground utilities within a multi-utility corridor	
45-37	9Y and MU91	Permanent acquisition required for: Construction of a new public right of way over the improved section of the A127 highway, including a new bridge to carry the new public right of way over the A127 highway Utility works, including the installation or diversion of underground utilities within a multi-utility corridor	
45-40	9Y and MU91	Permanent acquisition required for: Construction of a new public right of way over the improved section of the A127 highway, including a new bridge to carry the new public right of way over the A127 highway Utility works, including the installation or diversion of underground utilities within a multi-utility corridor	
45-41	9Y and MU91	Permanent acquisition required for: Construction of a new public right of way over the improved section of the A127 highway, including a new bridge to carry the new public right of way over the A127 highway Utility works, including the installation or diversion of underground utilities within a multi-utility corridor	
45-44	9J and 9Y	Permanent acquisition required for: Improvement works to a section of the existing two-lane dual carriageway A127 highway Construction of a new public right of way over the improved section of the A127 highway, including a new bridge to carry the new public right of way over the A127 highway	
45-51	9Y, E49 and MU91	Permanent acquisition required for: Construction of a new public right of way over the improved section of the A127 highway, including a new bridge to carry the new public right of way over the A127 highway Implementation of environmental mitigation works to create a site for ancient woodland planting Utility works, including the installation or diversion of underground utilities within a multi-utility corridor	

Table 1: Permanent Acquisition of Land - by plot number			Summary of change (blank if no change)
Land plans plot ref.	DCO Work No(s).	Purpose for which the land is required:	
45-53	9Y, E49 and MU91	Permanent acquisition required for: Construction of a new public right of way over the improved section of the A127 highway, including a new bridge to carry the new public right of way over the A127 highway Implementation of environmental mitigation works to create a site for ancient woodland planting Utility works, including the installation or diversion of underground utilities within a multi-utility corridor	
45-54	9Y, E49 and MU91	Permanent acquisition required for: Construction of a new public right of way over the improved section of the A127 highway, including a new bridge to carry the new public right of way over the A127 highway Implementation of environmental mitigation works to create a site for ancient woodland planting Utility works, including the installation or diversion of underground utilities within a multi-utility corridor	
45-55	9Y, E49 and MU91	Permanent acquisition required for: Construction of a new public right of way over the improved section of the A127 highway, including a new bridge to carry the new public right of way over the A127 highway Implementation of environmental mitigation works to create a site for ancient woodland planting Utility works, including the installation or diversion of underground utilities within a multi-utility corridor	
45-56	E49	Permanent acquisition required for: Implementation of environmental mitigation works to create a site for ancient woodland planting	
45-57	9Y, E49 and MU91	Permanent acquisition required for: Construction of a new public right of way over the improved section of the A127 highway, including a new bridge to carry the new public right of way over the A127 highway Implementation of environmental mitigation works to create a site for ancient woodland planting Utility works, including the installation or diversion of underground utilities within a multi-utility corridor	

Table 1: Permanent Acquisition of Land - by plot number			Summary of change (blank if no change)
Land plans plot ref.	DCO Work No(s).	Purpose for which the land is required:	
45-58	E49	Permanent acquisition required for: Implementation of environmental mitigation works to create a site for ancient woodland planting	
45-59	E49	Permanent acquisition required for: Implementation of environmental mitigation works to create a site for ancient woodland planting	
45-60	9Y and MU91	Permanent acquisition required for: Construction of a new public right of way over the improved section of the A127 highway, including a new bridge to carry the new public right of way over the A127 highway Utility works, including the installation or diversion of underground utilities within a multi-utility corridor	
45-61	9Y, E49 and MU91	Permanent acquisition required for: Construction of a new public right of way over the improved section of the A127 highway, including a new bridge to carry the new public right of way over the A127 highway Implementation of environmental mitigation works to create a site for ancient woodland planting Utility works, including the installation or diversion of underground utilities within a multi-utility corridor	
45-63	9H, 9Y and MU91	Permanent acquisition required for: Improvements to the existing two-lane link road between A127 eastbound and M25 junction 29 roundabout Construction of a new public right of way over the improved section of the A127 highway, including a new bridge to carry the new public right of way over the A127 highway Utility works, including the installation or diversion of underground utilities within a multi-utility corridor	
45-64	9Y, E49 and MU91	Permanent acquisition required for: Construction of a new public right of way over the improved section of the A127 highway, including a new bridge to carry the new public right of way over the A127 highway Implementation of environmental mitigation works to create a site for ancient woodland planting Utility works, including the installation or diversion of underground utilities within a multi-utility corridor	

Table 1: Permanent Acquisition of Land - by plot number			Summary of change (blank if no change)
Land plans plot ref.	DCO Work No(s).	Purpose for which the land is required:	
45-65	E49	Permanent acquisition required for: Implementation of environmental mitigation works to create a site for ancient woodland planting	
45-73	9D	Permanent acquisition required for: Construction of a new two-lane link road from the M25 northbound carriageway to M25 junction 29 link road	
45-74	9H	Permanent acquisition required for: Improvements to the existing two-lane link road between A127 eastbound and M25 junction 29 roundabout	
45-75	9G and 9H	Permanent acquisition required for: Improvements to the existing multi-lane M25 junction 29 circulatory, including construction of a new public right of way in the verge of the improved M25 junction 29 roundabout Improvements to the existing two-lane link road between A127 eastbound and M25 junction 29 roundabout	
45-76	9D, 9G, 9H, 9J and MU88	Permanent acquisition required for: Construction of a new two-lane link road from the M25 northbound carriageway to M25 junction 29 link road Improvements to the existing multi-lane M25 junction 29 circulatory, including construction of a new public right of way in the verge of the improved M25 junction 29 roundabout Improvements to the existing two-lane link road between A127 eastbound and M25 junction 29 roundabout Improvement works to a section of the existing two-lane dual carriageway A127 highway Utility works, including the installation or diversion of underground utilities within a multi-utility corridor	
45-77	9K	Permanent acquisition required for: Improvements to the existing two lane link road between M25 junction 29 roundabout and M25 northbound	
45-78	9E, 9K and MU89	Permanent acquisition required for: Improvements to the existing highway M25 northbound and existing highway M25 southbound, including the modification of Codham Hall viaduct to carry the improved M25 over M25 junction 29 roundabout and the A127 road Improvements to the existing two lane link road between M25 junction 29 roundabout and M25 northbound	

Table 1: Permanent Acquisition of Land - by plot number			Summary of change (blank if no change)
Land plans plot ref.	DCO Work No(s).	Purpose for which the land is required:	
45-78 Cont'd		Utility works, including the installation or diversion of underground utilities within a multi-utility corridor	
45-80	9D, MU86 and MU87	Permanent acquisition required for: Construction of a new private means of access between the new public right of way and the existing M25 junction 29 roundabout Utility works, including the installation or diversion of underground utilities within a multi-utility corridor Utility works, including the installation or diversion of underground utilities within a multi-utility corridor, and the installation of poles and pole mounted transformers	
45-81	9D, 9E, 9F, 9G, 9H, 9J and MU88	Permanent acquisition required for: Construction of a new two-lane link road from the M25 northbound carriageway to M25 junction 29 link road Improvements to the existing highway M25 northbound and existing highway M25 southbound, including the modification of Codham Hall viaduct to carry the improved M25 over M25 junction 29 roundabout and the A127 road Improvements to a section of the existing highway A127 between the westbound carriageway of the A127 and the improved southbound carriageway of the M25 link road Improvements to the existing multi-lane M25 junction 29 circulatory, including construction of a new public right of way in the verge of the improved M25 junction 29 roundabout Improvements to the existing two-lane link road between A127 eastbound and M25 junction 29 roundabout Improvement works to a section of the existing two-lane dual carriageway A127 highway Utility works, including the installation or diversion of underground utilities within a multi-utility corridor	
45-82	9E, 9G, 9H and MU89	Permanent acquisition required for: Improvements to the existing highway M25 northbound and existing highway M25 southbound, including the modification of Codham Hall viaduct to carry the improved M25 over M25 junction 29 roundabout and the A127 road Improvements to the existing multi-lane M25 junction 29 circulatory, including construction of a new public right of way in the verge of the improved M25 junction 29 roundabout Improvements to the existing two-lane link road between A127 eastbound and M25 junction 29 roundabout Utility works, including the installation or diversion of underground utilities within a multi-utility corridor	

Table 1: Permanent Acquisition of Land - by plot number			Summary of change (blank if no change)
Land plans plot ref.	DCO Work No(s).	Purpose for which the land is required:	
45-83	9G and MU89	Permanent acquisition required for: Improvements to the existing multi-lane M25 junction 29 circulatory, including construction of a new public right of way in the verge of the improved M25 junction 29 roundabout Utility works, including the installation or diversion of underground utilities within a multi-utility corridor	
45-84	9E and 9L	Permanent acquisition required for: Improvements to the existing highway M25 northbound and existing highway M25 southbound, including the modification of Codham Hall viaduct to carry the improved M25 over M25 junction 29 roundabout and the A127 road Improvements to the existing two-lane link road between M25 southbound and M25 junction 29 roundabout	
45-85	9E, 9G, 9K and MU89	Permanent acquisition required for: Improvements to the existing highway M25 northbound and existing highway M25 southbound, including the modification of Codham Hall viaduct to carry the improved M25 over M25 junction 29 roundabout and the A127 road Improvements to the existing multi-lane M25 junction 29 circulatory, including construction of a new public right of way in the verge of the improved M25 junction 29 roundabout Improvements to the existing two lane link road between M25 junction 29 roundabout and M25 northbound Utility works, including the installation or diversion of underground utilities within a multi-utility corridor	
45-86	9J and MU88	Permanent acquisition required for: Improvement works to a section of the existing two-lane dual carriageway A127 highway Utility works, including the installation or diversion of underground utilities within a multi-utility corridor	
45-90	9L	Permanent acquisition required for: Improvements to the existing two-lane link road between M25 southbound and M25 junction 29 roundabout	
45-91	9E, 9G, 9L and MU89	Permanent acquisition required for: Improvements to the existing highway M25 northbound and existing highway M25 southbound, including the modification of Codham Hall viaduct to carry the improved M25 over M25 junction 29 roundabout and the A127 road Improvements to the existing multi-lane M25 junction 29 circulatory, including construction of a new public right of way in the verge of the improved M25 junction 29 roundabout	

Table 1: Permanent Acquisition of Land - by plot number			Summary of change (blank if no change)
Land plans plot ref.	DCO Work No(s).	Purpose for which the land is required:	
45-91 Cont'd		Improvements to the existing two-lane link road between M25 southbound and M25 junction 29 roundabout Utility works, including the installation or diversion of underground utilities within a multi-utility corridor	
45-92	9E, 9G and MU89	Permanent acquisition required for: Improvements to the existing highway M25 northbound and existing highway M25 southbound, including the modification of Codham Hall viaduct to carry the improved M25 over M25 junction 29 roundabout and the A127 road Improvements to the existing multi-lane M25 junction 29 circulatory, including construction of a new public right of way in the verge of the improved M25 junction 29 roundabout Utility works, including the installation or diversion of underground utilities within a multi-utility corridor	
45-93	9E, 9G, 9I and MU89	Permanent acquisition required for: Improvements to the existing highway M25 northbound and existing highway M25 southbound, including the modification of Codham Hall viaduct to carry the improved M25 over M25 junction 29 roundabout and the A127 road Improvements to the existing multi-lane M25 junction 29 circulatory, including construction of a new public right of way in the verge of the improved M25 junction 29 roundabout Improvements to the existing highway M25 junction 29 roundabout link roads, including improvement works to the two-lane link road between M25 junction 29 roundabout and the eastbound link road to A127 Utility works, including the installation or diversion of underground utilities within a multi-utility corridor	
45-94	9G and MU89	Permanent acquisition required for: Improvements to the existing multi-lane M25 junction 29 circulatory, including construction of a new public right of way in the verge of the improved M25 junction 29 roundabout Utility works, including the installation or diversion of underground utilities within a multi-utility corridor	
45-95	9J and MU88	Permanent acquisition required for: Improvement works to a section of the existing two-lane dual carriageway A127 highway Utility works, including the installation or diversion of underground utilities within a multi-utility corridor	

Table 1: Permanent Acquisition of Land - by plot number			Summary of change (blank if no change)
Land plans plot ref.	DCO Work No(s).	Purpose for which the land is required:	
45-96	9D, 9E, 9F and 9P	<p>Permanent acquisition required for:</p> <p>Improvement of an existing link road between M25 northbound and M25 junction 29, including</p> <ul style="list-style-type: none"> - construction of a new two-lane link road from the M25 northbound carriageway to M25 junction 29 link road - construction of a new private means of access between the new public right of way and the existing M25 junction 29 roundabout <p>Improvements to the existing highway M25 northbound and existing highway M25 southbound</p> <p>Improvements to a section of the existing highway A127 between the westbound carriageway of the A127 and the improved southbound carriageway of the M25 link road</p> <p>Construction of a new public right of way between the existing footpath FP176 and Warley Street</p>	
45-97	9G and 9I	<p>Permanent acquisition required for:</p> <p>Improvements to the existing multi-lane M25 junction 29 circulatory</p> <p>Improvements to the existing highway M25 junction 29 roundabout link roads, including improvement works to the two-lane link road between M25 junction 29 roundabout and the eastbound link road to A127</p>	
45-98	9G and 9I	<p>Permanent acquisition required for:</p> <p>Improvements to the existing multi-lane M25 junction 29 circulatory</p> <p>Improvements to the existing highway M25 junction 29 roundabout link roads, including improvement works to the two-lane link road between M25 junction 29 roundabout and the eastbound link road to A127</p>	
45-101	9F and 9P	<p>Permanent acquisition required for:</p> <p>Improvements to a section of the existing highway A127 between the westbound carriageway of the A127 and the improved southbound carriageway of the M25 link road</p> <p>Construction of a new public right of way between the existing footpath FP176 and Warley Street</p>	
45-102	9D	<p>Permanent acquisition required for:</p> <p>Improvement of an existing link road between M25 northbound and M25 junction 29, including</p> <ul style="list-style-type: none"> - construction of a new two-lane link road from the M25 northbound carriageway to M25 junction 29 link road - construction of a new private means of access between the new public right of way and the existing M25 junction 29 roundabout 	

Table 1: Permanent Acquisition of Land - by plot number			Summary of change (blank if no change)
Land plans plot ref.	DCO Work No(s).	Purpose for which the land is required:	
45-103	9F, 9I, 9J, 9P, MU88 and MU90	<p>Permanent acquisition required for:</p> <p>Improvements to a section of the existing highway A127 between the westbound carriageway of the A127 and the improved southbound carriageway of the M25 link road</p> <p>Improvements to the existing highway M25 junction 29 roundabout link roads, including improvement works to the two-lane link road between M25 junction 29 roundabout and the eastbound link road to A127</p> <p>Improvement works to a section of the existing two-lane dual carriageway A127 highway</p> <p>Construction of a new public right of way between the existing footpath FP176 and Warley Street</p> <p>Utility works, including the installation or diversion of underground utilities within a multi-utility corridor</p>	
45-104	9P	<p>Permanent acquisition required for:</p> <p>Construction of a new public right of way between the existing footpath FP176 and Warley Street</p>	
45-106	9P	<p>Permanent acquisition required for:</p> <p>Construction of a new public right of way between the existing footpath FP176 and Warley Street</p>	
45-109	9D	<p>Permanent acquisition required for:</p> <p>Construction of a new two-lane link road from the M25 northbound carriageway to M25 junction 29 link road</p>	
45-113	9D, 9E, 9F, 9P and MU87	<p>Permanent acquisition required for:</p> <p>Construction of a new two-lane link road from the M25 northbound carriageway to M25 junction 29 link road</p> <p>Improvements to the existing highway M25 northbound and existing highway M25 southbound</p> <p>Improvements to a section of the existing highway A127 between the westbound carriageway of the A127 and the improved southbound carriageway of the M25 link road</p> <p>Construction of a new public right of way between the existing footpath FP176 and Warley Street</p> <p>Utility works, including the installation or diversion of underground utilities within a multi-utility corridor, and the installation of poles and pole mounted transformers</p>	

Table 1: Permanent Acquisition of Land - by plot number			Summary of change (blank if no change)
Land plans plot ref.	DCO Work No(s).	Purpose for which the land is required:	
45-114	9P, 9U, MU85, MU86, MU87 and MUT32	<p>Permanent acquisition required for:</p> <p>Construction of a new public right of way under the new A122 Lower Thames Crossing, including</p> <ul style="list-style-type: none"> - construction of a new public right of way between the existing footpath FP176 and Warley Street - construction of a new private means of access between the new drainage pond and B186 local road <p>Modification to an existing drainage attenuation pond with associated drainage facilities, and construction of a private means of access to the drainage attenuation pond</p> <p>Utility works, including the installation or diversion of underground utilities within a multi-utility corridor</p> <p>Utility works, including the installation or diversion of underground utilities within a multi-utility corridor, and the installation of poles and pole mounted transformers</p>	
45-115	9D and MU87	<p>Permanent acquisition required for:</p> <p>Construction of a new private means of access between the new public right of way and the existing M25 junction 29 roundabout</p> <p>Utility works, including the installation or diversion of underground utilities within a multi-utility corridor, and the installation of poles and pole mounted transformers</p>	
45-116	9F and 9P	<p>Permanent acquisition required for:</p> <p>Improvements to a section of the existing highway A127 between the westbound carriageway of the A127 and the improved southbound carriageway of the M25 link road</p> <p>Construction of a new public right of way between the existing footpath FP176 and Warley Street</p>	
45-117	9D and MU87	<p>Permanent acquisition required for:</p> <p>Improvement of an existing link road between M25 northbound and M25 junction 29, including</p> <ul style="list-style-type: none"> - construction of a new two-lane link road from the M25 northbound carriageway to M25 junction 29 link road - construction of a new private means of access between the new public right of way and the existing M25 junction 29 roundabout <p>Utility works, including the installation or diversion of underground utilities within a multi-utility corridor, and the installation of poles and pole mounted transformers</p>	
45-118	9D and MU87	<p>Permanent acquisition required for:</p> <p>Construction of a new private means of access between the new public right of way and the existing M25 junction 29 roundabout</p> <p>Utility works, including the installation or diversion of underground utilities within a multi-utility corridor, and the installation of poles and pole mounted transformers</p>	

Table 1: Permanent Acquisition of Land - by plot number			Summary of change (blank if no change)
Land plans plot ref.	DCO Work No(s).	Purpose for which the land is required:	
45-119	9P	Permanent acquisition required for: Construction of a new public right of way between the existing footpath FP176 and Warley Street	
45-122	9P, 9U and MU86	Permanent acquisition required for: Construction of a new public right of way between the existing footpath FP176 and Warley Street Modification to an existing drainage attenuation pond with associated drainage facilities, and construction of a private means of access to the drainage attenuation pond Utility works, including the installation or diversion of underground utilities within a multi-utility corridor	
45-123	9U	Permanent acquisition required for: Modification to an existing drainage attenuation pond with associated drainage facilities, and construction of a private means of access to the drainage attenuation pond	
45-124	9J, 9P and MU90	Permanent acquisition required for: Improvement works to a section of the existing two-lane dual carriageway A127 highway Construction of a new public right of way between the existing footpath FP176 and Warley Street Utility works, including the installation or diversion of underground utilities within a multi-utility corridor	
45-125	9J	Permanent acquisition required for: Improvement works to a section of the existing two-lane dual carriageway A127 highway	
45-126	9P, 9Z and MU90	Permanent acquisition required for: Construction of a new public right of way between the existing footpath FP176 and Warley Street Construction of a new public right of way over the improved section of the A127 highway, including a new bridge to carry the new public right of way over the A127 highway Utility works, including the installation or diversion of underground utilities within a multi-utility corridor	
45-127	9Z and MU90	Permanent acquisition required for: Construction of a new public right of way over the improved section of the A127 highway, including a new bridge to carry the new public right of way over the A127 highway	

Table 1: Permanent Acquisition of Land - by plot number			Summary of change (blank if no change)
Land plans plot ref.	DCO Work No(s).	Purpose for which the land is required:	
45-127 Cont'd		Utility works, including the installation or diversion of underground utilities within a multi-utility corridor	
45-128	9J	Permanent acquisition required for: Improvement works to a section of the existing two-lane dual carriageway A127 highway	
45-129	9J, 9Z and MU90	Permanent acquisition required for: Improvement works to a section of the existing two-lane dual carriageway A127 highway Construction of a new public right of way over the improved section of the A127 highway, including a new bridge to carry the new public right of way over the A127 highway Utility works, including the installation or diversion of underground utilities within a multi-utility corridor	
45-130	9P, 9Z and MU90	Permanent acquisition required for: Construction of a new public right of way between the existing footpath FP176 and Warley Street Construction of a new public right of way over the improved section of the A127 highway, including a new bridge to carry the new public right of way over the A127 highway Utility works, including the installation or diversion of underground utilities within a multi-utility corridor	
45-131	9Z	Permanent acquisition required for: Construction of a new public right of way over the improved section of the A127 highway, including a new bridge to carry the new public right of way over the A127 highway	
45-133	9J, 9P, 9Z and MU90	Permanent acquisition required for: Improvement works to a section of the existing two-lane dual carriageway A127 highway Construction of a new public right of way between the existing footpath FP176 and Warley Street Construction of a new public right of way over the improved section of the A127 highway, including a new bridge to carry the new public right of way over the A127 highway Utility works, including the installation or diversion of underground utilities within a multi-utility corridor	
45-134	9Z and MU90	Permanent acquisition required for: Construction of a new public right of way over the improved section of the A127 highway, including a new bridge to carry the new public right of way over the A127 highway	

Table 1: Permanent Acquisition of Land - by plot number			Summary of change (blank if no change)
Land plans plot ref.	DCO Work No(s).	Purpose for which the land is required:	
45-134 Cont'd		Utility works, including the installation or diversion of underground utilities within a multi-utility corridor	
45-135	9Z and MU90	Permanent acquisition required for: Construction of a new public right of way over the improved section of the A127 highway, including a new bridge to carry the new public right of way over the A127 highway Utility works, including the installation or diversion of underground utilities within a multi-utility corridor	
45-136	9P	Permanent acquisition required for: Construction of a new public right of way between the existing footpath FP176 and Warley Street	
45-138	MU85 and MUT32	Permanent acquisition required for: Utility works, including the installation or diversion of underground utilities within a multi-utility corridor	
45-156	9P	Permanent acquisition required for: Construction of a new public right of way between the existing footpath FP176 and Warley Street	
45-157	9P	Permanent acquisition required for: Construction of a new public right of way between the existing footpath FP176 and Warley Street	
45-162	9P	Permanent acquisition required for: Construction of a new public right of way between the existing footpath FP176 and Warley Street	
45-163	9P	Permanent acquisition required for: Construction of a new public right of way between the existing footpath FP176 and Warley Street	
45-170	9P and MU85	Permanent acquisition required for: Construction of a new public right of way between the existing footpath FP176 and Warley Street Utility works, including the installation or diversion of underground utilities within a multi-utility corridor	
46-05	9E	Permanent acquisition required for: Improvements to the existing highway M25 northbound	

Table 1: Permanent Acquisition of Land - by plot number			Summary of change (blank if no change)
Land plans plot ref.	DCO Work No(s).	Purpose for which the land is required:	
46-07	9E	Permanent acquisition required for: Improvements to the existing highway M25 northbound	
46-10	9E	Permanent acquisition required for: Improvements to the existing highway M25 northbound	
46-14	9E	Permanent acquisition required for: Improvements to the existing highway M25 northbound and existing highway M25 southbound	
46-15	9E	Permanent acquisition required for: Improvements to the existing highway M25 northbound and existing highway M25 southbound	
46-16	9E	Permanent acquisition required for: Improvements to the existing highway M25 northbound and existing highway M25 southbound	
46-17	9E and G10	Permanent acquisition required for: Improvements to the existing highway M25 northbound and existing highway M25 southbound Installation of a high-pressure gas pipeline	
46-18	9E, G10 and MU92	Permanent acquisition required for: Improvements to the existing highway M25 northbound Installation of a high-pressure gas pipeline Utility works, including the installation or diversion of underground utilities within a multi-utility corridor	
46-19	E50 and OSC12	Permanent acquisition required for: Implementation of environmental mitigation works to create a site for ancient woodland planting, including the construction of new ecological ponds Implementation of new open space at Folkes Lane	
46-20	E50, E52, G10 and ULH1	Permanent acquisition required for: Implementation of environmental mitigation works to create a site for ancient woodland planting, including the construction of new ecological ponds	

Table 1: Permanent Acquisition of Land - by plot number			Summary of change (blank if no change)
Land plans plot ref.	DCO Work No(s).	Purpose for which the land is required:	
46-20 Cont'd		Implementation of environmental works to create a compensatory habitat site for nitrogen deposition Installation of a high-pressure gas pipeline The establishment of a temporary utilities logistic hub for facilitating utility works	
46-21	9E, G10 and MU92	Permanent acquisition required for: Improvements to the existing highway M25 northbound Installation of a high-pressure gas pipeline Utility works, including the installation or diversion of underground utilities within a multi-utility corridor	
46-22	9E	Permanent acquisition required for: Improvements to the existing highway M25 southbound	
46-27	E49	Permanent acquisition required for: Implementation of environmental mitigation works to create a site for ancient woodland planting	
46-28	9E and MU92	Permanent acquisition required for: Improvements to the existing highway M25 northbound and existing highway M25 southbound Utility works, including the installation or diversion of underground utilities within a multi-utility corridor	
46-29	9K and MU92	Permanent acquisition required for: Improvements to the existing two lane link road between M25 junction 29 roundabout and M25 northbound Utility works, including the installation or diversion of underground utilities within a multi-utility corridor	
46-30	9K	Permanent acquisition required for: Improvements to the existing two lane link road between M25 junction 29 roundabout and M25 northbound	
46-31	9E and 9K	Permanent acquisition required for: Improvements to the existing highway M25 northbound and existing highway M25 southbound Improvements to the existing two lane link road between M25 junction 29 roundabout and M25 northbound	

Table 1: Permanent Acquisition of Land - by plot number			Summary of change (blank if no change)
Land plans plot ref.	DCO Work No(s).	Purpose for which the land is required:	
46-32	9K	Permanent acquisition required for: Improvements to the existing two lane link road between M25 junction 29 roundabout and M25 northbound	
46-33	9K	Permanent acquisition required for: Improvements to the existing two lane link road between M25 junction 29 roundabout and M25 northbound	
46-34	9K	Permanent acquisition required for: Improvements to the existing two lane link road between M25 junction 29 roundabout and M25 northbound	
46-35	9V, E50 and MU92	Permanent acquisition required for: Modification to an existing drainage attenuation pond with associated drainage facilities, and construction of a private means of access to the drainage attenuation pond Implementation of environmental mitigation works to create a site for ancient woodland planting, including the construction of new ecological ponds Utility works, including the installation or diversion of underground utilities within a multi-utility corridor	
46-36	9E and 9K	Permanent acquisition required for: Improvements to the existing highway M25 northbound and existing highway M25 southbound Improvements to the existing two lane link road between M25 junction 29 roundabout and M25 northbound	
46-37	9E and 9K	Permanent acquisition required for: Improvements to the existing highway M25 northbound and existing highway M25 southbound Improvements to the existing two lane link road between M25 junction 29 roundabout and M25 northbound	
46-38	E50 and MU92	Permanent acquisition required for: Implementation of environmental mitigation works to create a site for ancient woodland planting, including the construction of new ecological ponds Utility works, including the installation or diversion of underground utilities within a multi-utility corridor	
46-39	9E and MU92	Permanent acquisition required for: Improvements to the existing highway M25 southbound	

Table 1: Permanent Acquisition of Land - by plot number			Summary of change (blank if no change)
Land plans plot ref.	DCO Work No(s).	Purpose for which the land is required:	
46-39 Cont'd		Utility works, including the installation or diversion of underground utilities within a multi-utility corridor	
46-40	9E, 9L and MU92	Permanent acquisition required for: Improvements to the existing highway M25 southbound Improvements to the existing two-lane link road between M25 southbound and M25 junction 29 roundabout Utility works, including the installation or diversion of underground utilities within a multi-utility corridor	
46-41	9K	Permanent acquisition required for: Improvements to the existing two lane link road between M25 junction 29 roundabout and M25 northbound	
46-42	9E and 9K	Permanent acquisition required for: Improvements to the existing highway M25 northbound and existing highway M25 southbound Improvements to the existing two lane link road between M25 junction 29 roundabout and M25 northbound	
46-43	9E and 9K	Permanent acquisition required for: Improvements to the existing highway M25 northbound and existing highway M25 southbound Improvements to the existing two lane link road between M25 junction 29 roundabout and M25 northbound	
46-44	9K	Permanent acquisition required for: Improvements to the existing two lane link road between M25 junction 29 roundabout and M25 northbound	
46-45	9K	Permanent acquisition required for: Improvements to the existing two lane link road between M25 junction 29 roundabout and M25 northbound	
46-46	9E and 9K	Permanent acquisition required for: Improvements to the existing highway M25 northbound and existing highway M25 southbound Improvements to the existing two lane link road between M25 junction 29 roundabout and M25 northbound	
46-47	9E and 9L	Permanent acquisition required for: Improvements to the existing highway M25 southbound	

Table 1: Permanent Acquisition of Land - by plot number			Summary of change (blank if no change)
Land plans plot ref.	DCO Work No(s).	Purpose for which the land is required:	
46-47 Cont'd		Improvements to the existing two-lane link road between M25 southbound and M25 junction 29 roundabout	
46-48	9E, 9L and 9V	Permanent acquisition required for: Improvements to the existing highway M25 southbound Improvements to the existing two-lane link road between M25 southbound and M25 junction 29 roundabout Modification to an existing drainage attenuation pond with associated drainage facilities, and construction of a private means of access to the drainage attenuation pond	
46-49	9V	Permanent acquisition required for: Modification to an existing drainage attenuation pond with associated drainage facilities, and construction of a private means of access to the drainage attenuation pond	
46-50	9E and 9L	Permanent acquisition required for: Improvements to the existing highway M25 southbound Improvements to the existing two-lane link road between M25 southbound and M25 junction 29 roundabout	
46-51	9V	Permanent acquisition required for: Modification to an existing drainage attenuation pond with associated drainage facilities, and construction of a private means of access to the drainage attenuation pond	
46-53	9L	Permanent acquisition required for: Improvements to the existing two-lane link road between M25 southbound and M25 junction 29 roundabout	
46-54	E52	Permanent acquisition required for: Implementation of environmental works to create a compensatory habitat site for nitrogen deposition	
47-01	9E	Permanent acquisition required for: Improvements to the existing highway M25 northbound and existing highway M25 southbound	
47-02	9E	Permanent acquisition required for: Improvements to the existing highway M25 northbound and existing highway M25 southbound	

Table 1: Permanent Acquisition of Land - by plot number			Summary of change (blank if no change)
Land plans plot ref.	DCO Work No(s).	Purpose for which the land is required:	
47-03	9E	Permanent acquisition required for: Improvements to the existing highway M25 northbound and existing highway M25 southbound	
47-04	9E	Permanent acquisition required for: Improvements to the existing highway M25 northbound	
47-05	9E	Permanent acquisition required for: Improvements to the existing highway M25 southbound	
47-06	9E	Permanent acquisition required for: Improvements to the existing highway M25 southbound	
47-07	9E	Permanent acquisition required for: Improvements to the existing highway M25 southbound	
47-08	9E	Permanent acquisition required for: Improvements to the existing highway M25 southbound	
47-09	9E	Permanent acquisition required for: Improvements to the existing highway M25 southbound	
47-10	9E	Permanent acquisition required for: Improvements to the existing highway M25 northbound and existing highway M25 southbound	
47-11	9E	Permanent acquisition required for: Improvements to the existing highway M25 northbound and existing highway M25 southbound	
47-12	9E	Permanent acquisition required for: Improvements to the existing highway M25 northbound and existing highway M25 southbound	
47-13	9E	Permanent acquisition required for: Improvements to the existing highway M25 northbound and existing highway M25 southbound	

Table 1: Permanent Acquisition of Land - by plot number			Summary of change (blank if no change)
Land plans plot ref.	DCO Work No(s).	Purpose for which the land is required:	
47-14	9E	Permanent acquisition required for: Improvements to the existing highway M25 northbound and existing highway M25 southbound	
47-15	9E	Permanent acquisition required for: Improvements to the existing highway M25 southbound	
47-16	9E	Permanent acquisition required for: Improvements to the existing highway M25 southbound	
47-17	9E	Permanent acquisition required for: Improvements to the existing highway M25 northbound and existing highway M25 southbound	
47-18	9E	Permanent acquisition required for: Improvements to the existing highway M25 southbound	
47-19	9E	Permanent acquisition required for: Improvements to the existing highway M25 southbound	
47-20	9E	Permanent acquisition required for: Improvements to the existing highway M25 southbound	
47-21	9E	Permanent acquisition required for: Improvements to the existing highway M25 southbound	
47-22	9E	Permanent acquisition required for: Improvements to the existing highway M25 northbound	
47-23	9E	Permanent acquisition required for: Improvements to the existing highway M25 northbound and existing highway M25 southbound	
47-24	9E	Permanent acquisition required for: Improvements to the existing highway M25 southbound	

Table 1: Permanent Acquisition of Land - by plot number			Summary of change (blank if no change)
Land plans plot ref.	DCO Work No(s).	Purpose for which the land is required:	
47-25	9E	Permanent acquisition required for: Improvements to the existing highway M25 northbound and existing highway M25 southbound	
47-27	9E	Permanent acquisition required for: Improvements to the existing highway M25 northbound and existing highway M25 southbound	
47-28	9E	Permanent acquisition required for: Improvements to the existing highway M25 northbound and existing highway M25 southbound	
47-29	E50 and OSC12	Permanent acquisition required for: Implementation of environmental mitigation works to create a site for ancient woodland planting, including the construction of new ecological ponds Implementation of new open space at Folkes Lane	
47-30	9E	Permanent acquisition required for: Improvements to the existing highway M25 northbound and existing highway M25 southbound	
47-31	9E	Permanent acquisition required for: Improvements to the existing highway M25 northbound and existing highway M25 southbound	
47-32	E50 and OSC12	Permanent acquisition required for: Implementation of environmental mitigation works to create a site for ancient woodland planting, including the construction of new ecological ponds Implementation of new open space at Folkes Lane	
47-33	E50 and OSC12	Permanent acquisition required for: Implementation of environmental mitigation works to create a site for ancient woodland planting, including the construction of new ecological ponds Implementation of new open space at Folkes Lane	
47-34	E50, E52 and ULH1	Permanent acquisition required for: Implementation of environmental mitigation works to create a site for ancient woodland planting, including the construction of new ecological ponds Implementation of environmental works to create a compensatory habitat site for nitrogen deposition	

Table 1: Permanent Acquisition of Land - by plot number			Summary of change (blank if no change)
Land plans plot ref.	DCO Work No(s).	Purpose for which the land is required:	
47-34 Cont'd		The establishment of a temporary utilities logistic hub for facilitating utility works	
47-35	E52	Permanent acquisition required for: Implementation of environmental works to create a compensatory habitat site for nitrogen deposition	
47-36	E52	Permanent acquisition required for: Implementation of environmental works to create a compensatory habitat site for nitrogen deposition	
47-37	E52	Permanent acquisition required for: Implementation of environmental works to create a compensatory habitat site for nitrogen deposition	
48-01	9E	Permanent acquisition required for: Improvements to the existing highway M25 northbound	
48-02	9E	Permanent acquisition required for: Improvements to the existing highway M25 northbound and existing highway M25 southbound	
48-03	9E	Permanent acquisition required for: Improvements to the existing highway M25 northbound and existing highway M25 southbound	
48-04	9E	Permanent acquisition required for: Improvements to the existing highway M25 northbound and existing highway M25 southbound	
48-05	9E	Permanent acquisition required for: Improvements to the existing highway M25 northbound and existing highway M25 southbound	
48-06	9E	Permanent acquisition required for: Improvements to the existing highway M25 northbound and existing highway M25 southbound	
49-01	9E	Permanent acquisition required for: Improvements to the existing highway M25 northbound and existing highway M25 southbound	
49-02	9E	Permanent acquisition required for: Improvements to the existing highway M25 northbound and existing highway M25 southbound	

Table 1: Permanent Acquisition of Land - by plot number			Summary of change (blank if no change)
Land plans plot ref.	DCO Work No(s).	Purpose for which the land is required:	
49-03	9E	Permanent acquisition required for: Improvements to the existing highway M25 northbound and existing highway M25 southbound	
49-04	9E	Permanent acquisition required for: Improvements to the existing highway M25 northbound	
49-05	9E	Permanent acquisition required for: Improvements to the existing highway M25 northbound	
49-06	9E	Permanent acquisition required for: Improvements to the existing highway M25 southbound	
49-07	9E	Permanent acquisition required for: Improvements to the existing highway M25 northbound and existing highway M25 southbound	
49-08	9E	Permanent acquisition required for: Improvements to the existing highway M25 northbound and existing highway M25 southbound	
49-09	9E	Permanent acquisition required for: Improvements to the existing highway M25 northbound and existing highway M25 southbound	
49-10	9E	Permanent acquisition required for: Improvements to the existing highway M25 northbound	
49-11	9E	Permanent acquisition required for: Improvements to the existing highway M25 southbound	
49-12	9E	Permanent acquisition required for: Improvements to the existing highway M25 southbound	
49-13	9E	Permanent acquisition required for: Improvements to the existing highway M25 northbound	

Table 1: Permanent Acquisition of Land - by plot number			Summary of change (blank if no change)
Land plans plot ref.	DCO Work No(s).	Purpose for which the land is required:	
49-14	9E	Permanent acquisition required for: Improvements to the existing highway M25 northbound	
49-15	9E	Permanent acquisition required for: Improvements to the existing highway M25 northbound and existing highway M25 southbound	
49-16	9E	Permanent acquisition required for: Improvements to the existing highway M25 northbound	
49-17	9E	Permanent acquisition required for: Improvements to the existing highway M25 southbound	
49-18	9E	Permanent acquisition required for: Improvements to the existing highway M25 northbound	
49-19	9E	Permanent acquisition required for: Improvements to the existing highway M25 northbound and existing highway M25 southbound	
49-20	9E	Permanent acquisition required for: Improvements to the existing highway M25 northbound and existing highway M25 southbound	
49-21	9E	Permanent acquisition required for: Improvements to the existing highway M25 southbound	
49-22	9E	Permanent acquisition required for: Improvements to the existing highway M25 southbound	

Table 2: Acquisition of Rights and Temporary Possession of Land - by plot number			Summary of change (blank if no change)
Land plans plot ref.	DCO Work No(s).	Purpose for which the land is required:	
01-01	E1	Acquisition of rights required for: Provision for access for environmental works to create a compensatory habitat site for nitrogen deposition, and the rights for access to maintain those environmental works	
01-03	E1	Acquisition of rights required for: Provision for access for environmental works to create a compensatory habitat site for nitrogen deposition, and the rights for access to maintain those environmental works	
01-05	E1	Acquisition of rights required for: Provision for access for environmental works to create a compensatory habitat site for nitrogen deposition, and the rights for access to maintain those environmental works	
01-08	E1	Acquisition of rights required for: Provision for access for environmental works to create a compensatory habitat site for nitrogen deposition, and the rights for access to maintain those environmental works	
01-09	E1	Acquisition of rights required for: Provision for access for environmental works to create a compensatory habitat site for nitrogen deposition, and the rights for access to maintain those environmental works	
01-10	E1	Acquisition of rights required for: Provision for access for environmental works to create a compensatory habitat site for nitrogen deposition, and the rights for access to maintain those environmental works	
01-11	E1	Acquisition of rights required for: Provision for access for environmental works to create a compensatory habitat site for nitrogen deposition, and the rights for access to maintain those environmental works	
01-13	E1	Acquisition of rights required for: Provision for access for environmental works to create a compensatory habitat site for nitrogen deposition, and the rights for access to maintain those environmental works	

Table 2: Acquisition of Rights and Temporary Possession of Land - by plot number			Summary of change (blank if no change)
Land plans plot ref.	DCO Work No(s).	Purpose for which the land is required:	
01-15	E1	Acquisition of rights required for: Provision for access for environmental works to create a compensatory habitat site for nitrogen deposition, and the rights for access to maintain those environmental works	
01-16	E1	Acquisition of rights required for: Provision for access for environmental works to create a compensatory habitat site for nitrogen deposition, and the rights for access to maintain those environmental works	
01-17	E1	Acquisition of rights required for: Provision for access for environmental works to create a compensatory habitat site for nitrogen deposition, and the rights for access to maintain those environmental works	
01-18	E1	Acquisition of rights required for: Provision for access for environmental works to create a compensatory habitat site for nitrogen deposition, and the rights for access to maintain those environmental works	
01-19	E1	Acquisition of rights required for: Provision for access for environmental works to create a compensatory habitat site for nitrogen deposition, and the rights for access to maintain those environmental works	
01-20	E1	Acquisition of rights required for: Provision for access for environmental works to create a compensatory habitat site for nitrogen deposition, and the rights for access to maintain those environmental works	
01-21	E1	Acquisition of rights required for: Provision for access for environmental works to create a compensatory habitat site for nitrogen deposition, and the rights for access to maintain those environmental works	
01-22	E1	Acquisition of rights required for: Provision for access for environmental works to create a compensatory habitat site for nitrogen deposition, and the rights for access to maintain those environmental works	

Table 2: Acquisition of Rights and Temporary Possession of Land - by plot number			Summary of change (blank if no change)
Land plans plot ref.	DCO Work No(s).	Purpose for which the land is required:	
02-01	E2	Acquisition of rights required for: Provision for access for environmental works to create a compensatory habitat site for nitrogen deposition, and the rights for access to maintain those environmental works	
02-03	E2	Acquisition of rights required for: Provision for access for environmental works to create a compensatory habitat site for nitrogen deposition, and the rights for access to maintain those environmental works	
02-04	E1	Acquisition of rights required for: Provision for access for environmental works to create a compensatory habitat site for nitrogen deposition, and the rights for access to maintain those environmental works	
02-05	E1	Acquisition of rights required for: Provision for access for environmental works to create a compensatory habitat site for nitrogen deposition, and the rights for access to maintain those environmental works	
02-06	E1	Acquisition of rights required for: Provision for access for environmental works to create a compensatory habitat site for nitrogen deposition, and the rights for access to maintain those environmental works	
02-07	E1	Acquisition of rights required for: Provision for access for environmental works to create a compensatory habitat site for nitrogen deposition, and the rights for access to maintain those environmental works	
02-08	E1	Acquisition of rights required for: Provision for access for environmental works to create a compensatory habitat site for nitrogen deposition, and the rights for access to maintain those environmental works	
02-09	E1	Acquisition of rights required for: Provision for access for environmental works to create a compensatory habitat site for nitrogen deposition, and the rights for access to maintain those environmental works	

Table 2: Acquisition of Rights and Temporary Possession of Land - by plot number			Summary of change (blank if no change)
Land plans plot ref.	DCO Work No(s).	Purpose for which the land is required:	
02-10	E1	Acquisition of rights required for: Provision for access for environmental works to create a compensatory habitat site for nitrogen deposition, and the rights for access to maintain those environmental works	
02-11	E1	Acquisition of rights required for: Provision for access for environmental works to create a compensatory habitat site for nitrogen deposition, and the rights for access to maintain those environmental works	
03-02	G1a and MU1	Acquisition of rights required for: Installation of a medium-pressure gas pipeline, and the rights and restrictive covenants to construct, protect, operate, access and maintain the pipeline Utility works, including the installation or diversion of underground utilities within a multi-utility corridor, and the rights and restrictive covenants to construct, protect, operate, access and maintain those utility works	
03-03	G1a and MU1	Acquisition of rights required for: Installation of a medium-pressure gas pipeline, and the rights and restrictive covenants to construct, protect, operate, access and maintain the pipeline Utility works, including the installation or diversion of underground utilities within a multi-utility corridor, and the rights and restrictive covenants to construct, protect, operate, access and maintain those utility works	
03-07	MU2, MU3 and MU4	Acquisition of rights required for: Utility works, including the installation or diversion of underground utilities within a multi-utility corridor, and the rights and restrictive covenants to construct, protect, operate, access and maintain those utility works	
03-14	G1a and MU1	Acquisition of rights required for: Installation of a medium-pressure gas pipeline, and the rights and restrictive covenants to construct, protect, operate, access and maintain the pipeline Utility works, including the installation or diversion of underground utilities within a multi-utility corridor, and the rights and restrictive covenants to construct, protect, operate, access and maintain those utility works	
03-16	G1a and MU1	Acquisition of rights required for: Installation of a medium-pressure gas pipeline, and the rights and restrictive covenants to construct, protect, operate, access and maintain the pipeline Utility works, including the installation or diversion of underground utilities within a multi-utility corridor, and the rights and restrictive covenants to construct, protect, operate, access and maintain those utility works	

Table 2: Acquisition of Rights and Temporary Possession of Land - by plot number			Summary of change (blank if no change)
Land plans plot ref.	DCO Work No(s).	Purpose for which the land is required:	
03-17	G1a and MU1	Acquisition of rights required for: Installation of a medium-pressure gas pipeline, and the rights and restrictive covenants to construct, protect, operate, access and maintain the pipeline Utility works, including the installation or diversion of underground utilities within a multi-utility corridor, and the rights and restrictive covenants to construct, protect, operate, access and maintain those utility works	
03-33	MU4	Acquisition of rights required for: Utility works, including the installation or diversion of underground utilities within a multi-utility corridor, and the rights and restrictive covenants to construct, protect, operate, access and maintain those utility works	
03-87	MU3	Acquisition of rights required for: Utility works, including the installation or diversion of underground utilities within a multi-utility corridor, and the rights and restrictive covenants to construct, protect, operate, access and maintain those utility works	
03-96	MU1	Acquisition of rights required for: Utility works, including the installation or diversion of underground utilities within a multi-utility corridor, and the rights and restrictive covenants to construct, protect, operate, access and maintain those utility works	
03-98	MU1	Acquisition of rights required for: Utility works, including the installation or diversion of underground utilities within a multi-utility corridor, and the rights and restrictive covenants to construct, protect, operate, access and maintain those utility works	
03-112	MU1	Acquisition of rights required for: Utility works, including the installation or diversion of underground utilities within a multi-utility corridor, and the rights and restrictive covenants to construct, protect, operate, access and maintain those utility works	
03-135	MU1	Acquisition of rights required for: Utility works, including the installation or diversion of underground utilities within a multi-utility corridor, and the rights and restrictive covenants to construct, protect, operate, access and maintain those utility works	
03-139	MU1	Acquisition of rights required for: Utility works, including the installation or diversion of underground utilities within a multi-utility corridor, and the rights and restrictive covenants to construct, protect, operate, access and maintain those utility works	

Table 2: Acquisition of Rights and Temporary Possession of Land - by plot number			Summary of change (blank if no change)
Land plans plot ref.	DCO Work No(s).	Purpose for which the land is required:	
03-140	MU1	Acquisition of rights required for: Utility works, including the installation or diversion of underground utilities within a multi-utility corridor, and the rights and restrictive covenants to construct, protect, operate, access and maintain those utility works	
03-141	MU1	Acquisition of rights required for: Utility works, including the installation or diversion of underground utilities within a multi-utility corridor, and the rights and restrictive covenants to construct, protect, operate, access and maintain those utility works	
03-142	MU1	Acquisition of rights required for: Utility works, including the installation or diversion of underground utilities within a multi-utility corridor, and the rights and restrictive covenants to construct, protect, operate, access and maintain those utility works	
03-143	MU1	Acquisition of rights required for: Utility works, including the installation or diversion of underground utilities within a multi-utility corridor, and the rights and restrictive covenants to construct, protect, operate, access and maintain those utility works	
03-144	MU1	Acquisition of rights required for: Utility works, including the installation or diversion of underground utilities within a multi-utility corridor, and the rights and restrictive covenants to construct, protect, operate, access and maintain those utility works	
03-146	MU1	Acquisition of rights required for: Utility works, including the installation or diversion of underground utilities within a multi-utility corridor, and the rights and restrictive covenants to construct, protect, operate, access and maintain those utility works	
04-03	G1b	Acquisition of rights required for: Installation of a medium-pressure gas pipeline, and the rights and restrictive covenants to construct, protect, operate, access and maintain the pipeline	
04-07	E5	Acquisition of rights required for: Implementation of environmental mitigation works to create a site for protected species, and the rights and restrictive covenants to construct, protect, operate, access and maintain those environmental mitigation works	

Table 2: Acquisition of Rights and Temporary Possession of Land - by plot number			Summary of change (blank if no change)
Land plans plot ref.	DCO Work No(s).	Purpose for which the land is required:	
04-08	MU9	Acquisition of rights required for: Utility works, including the installation or diversion of underground utilities within a multi-utility corridor, and the rights and restrictive covenants to construct, protect, operate, access and maintain those utility works	
04-12	E5	Acquisition of rights required for: Implementation of environmental mitigation works to create a site for protected species, and the rights and restrictive covenants to construct, protect, operate, access and maintain those environmental mitigation works	
04-14	G1b	Acquisition of rights required for: Installation of a medium-pressure gas pipeline, and the rights and restrictive covenants to construct, protect, operate, access and maintain the pipeline	
04-16	MU9	Acquisition of rights required for: Utility works, including the installation or diversion of underground utilities within a multi-utility corridor, and the rights and restrictive covenants to construct, protect, operate, access and maintain those utility works	
04-17	E5	Acquisition of rights required for: Implementation of environmental mitigation works to create a site for protected species, and the rights and restrictive covenants to construct, protect, operate, access and maintain those environmental mitigation works	
04-38	CA2 and G1b	Acquisition of rights required for: Temporary construction compound at surface for facilitating main works Installation of a medium-pressure gas pipeline, and the rights and restrictive covenants to construct, protect, operate, access and maintain the pipeline	
04-42	CA2, G1b, MU10 and OH2	Acquisition of rights required for: Temporary construction compound at surface for facilitating main works Installation of a medium-pressure gas pipeline, and the rights and restrictive covenants to construct, protect, operate, access and maintain the pipeline Utility works, including the installation or diversion of underground utilities within a multi-utility corridor, and the rights and restrictive covenants to construct, protect, operate, access and maintain those utility works Overhead lines diversion works, including the removal of existing overhead lines and supports	

Table 2: Acquisition of Rights and Temporary Possession of Land - by plot number			Summary of change (blank if no change)
Land plans plot ref.	DCO Work No(s).	Purpose for which the land is required:	
04-45	E5	Acquisition of rights required for: Implementation of environmental mitigation works to create a site for protected species, and the rights and restrictive covenants to construct, protect, operate, access and maintain those environmental mitigation works	
04-58	G1b, MU10 and OH2	Acquisition of rights required for: Installation of a medium-pressure gas pipeline, and the rights and restrictive covenants to construct, protect, operate, access and maintain the pipeline Utility works, including the installation or diversion of underground utilities within a multi-utility corridor, and the rights and restrictive covenants to construct, protect, operate, access and maintain those utility works Overhead lines diversion works, including the removal of existing overhead lines and supports	
04-61	MU9	Acquisition of rights required for: Utility works, including the installation or diversion of underground utilities within a multi-utility corridor, and the rights and restrictive covenants to construct, protect, operate, access and maintain those utility works	
04-63	G1b and OH2	Acquisition of rights required for: Installation of a medium-pressure gas pipeline, and the rights and restrictive covenants to construct, protect, operate, access and maintain the pipeline Overhead lines diversion works, including the removal of existing overhead lines and supports	
04-72	MU9	Acquisition of rights required for: Utility works, including the installation or diversion of underground utilities within a multi-utility corridor, and the rights and restrictive covenants to construct, protect, operate, access and maintain those utility works	
04-89	E4, G1a, G1b, MU10, MU11 and MUT1	Acquisition of rights required for: Implementation of environmental mitigation works to create a site for protected species, and the rights and restrictive covenants to construct, protect, operate, access and maintain those environmental mitigation works Installation of a medium-pressure gas pipeline, and the rights and restrictive covenants to construct, protect, operate, access and maintain the pipeline Utility works, including the installation or diversion of underground utilities within a multi-utility corridor, and the rights and restrictive covenants to construct, protect, operate, access and maintain those utility works	
04-92	G1b, MU10 and OH2	Acquisition of rights required for: Installation of a medium-pressure gas pipeline, and the rights and restrictive covenants to construct, protect, operate, access and maintain the pipeline	

Table 2: Acquisition of Rights and Temporary Possession of Land - by plot number			Summary of change (blank if no change)
Land plans plot ref.	DCO Work No(s).	Purpose for which the land is required:	
04-92 Cont'd		Utility works, including the installation or diversion of underground utilities within a multi-utility corridor, and the rights and restrictive covenants to construct, protect, operate, access and maintain those utility works Overhead lines diversion works, including the removal of existing overhead lines and supports	
04-93	G1b and OH2	Acquisition of rights required for: Installation of a medium-pressure gas pipeline, and the rights and restrictive covenants to construct, protect, operate, access and maintain the pipeline Overhead lines diversion works, including the removal of existing overhead lines and supports	
04-94	G1b and OH2	Acquisition of rights required for: Installation of a medium-pressure gas pipeline, and the rights and restrictive covenants to construct, protect, operate, access and maintain the pipeline Overhead lines diversion works, including the removal of existing overhead lines and supports	
04-98	G1b and OH2	Acquisition of rights required for: Installation of a medium-pressure gas pipeline, and the rights and restrictive covenants to construct, protect, operate, access and maintain the pipeline Overhead lines diversion works, including the removal of existing overhead lines and supports	
04-99	E4	Acquisition of rights required for: Implementation of environmental mitigation works to create a site for protected species, and the rights and restrictive covenants to construct, protect, operate, access and maintain those environmental mitigation works	
04-101	E5	Acquisition of rights required for: Implementation of environmental mitigation works to create a site for protected species, and the rights and restrictive covenants to construct, protect, operate, access and maintain those environmental mitigation works	
04-109	MU9	Acquisition of rights required for: Utility works, including the installation or diversion of underground utilities within a multi-utility corridor, and the rights and restrictive covenants to construct, protect, operate, access and maintain those utility works	
04-122	E5	Acquisition of rights required for: Implementation of environmental mitigation works to create a site for protected species, and the rights and restrictive covenants to construct, protect, operate, access and maintain those environmental mitigation works	

Table 2: Acquisition of Rights and Temporary Possession of Land - by plot number			Summary of change (blank if no change)
Land plans plot ref.	DCO Work No(s).	Purpose for which the land is required:	
04-128	MU9	Acquisition of rights required for: Utility works, including the installation or diversion of underground utilities within a multi-utility corridor, and the rights and restrictive covenants to construct, protect, operate, access and maintain those utility works	
04-138	MU10	Acquisition of rights required for: Utility works, including the installation or diversion of underground utilities within a multi-utility corridor, and the rights and restrictive covenants to construct, protect, operate, access and maintain those utility works	
04-140	G1a	Acquisition of rights required for: Installation of a medium-pressure gas pipeline, and the rights and restrictive covenants to construct, protect, operate, access and maintain the pipeline	
04-145	E4	Acquisition of rights required for: Implementation of environmental mitigation works to create a site for protected species, and the rights and restrictive covenants to construct, protect, operate, access and maintain those environmental mitigation works	
04-148	MU8	Acquisition of rights required for: Utility works, including the installation or diversion of underground utilities within a multi-utility corridor, and the rights and restrictive covenants to construct, protect, operate, access and maintain those utility works	
04-149	MU8	Acquisition of rights required for: Utility works, including the installation or diversion of underground utilities within a multi-utility corridor, and the rights and restrictive covenants to construct, protect, operate, access and maintain those utility works	
04-151	MU8	Acquisition of rights required for: Utility works, including the installation or diversion of underground utilities within a multi-utility corridor, and the rights and restrictive covenants to construct, protect, operate, access and maintain those utility works	
04-152	MU8	Acquisition of rights required for: Utility works, including the installation or diversion of underground utilities within a multi-utility corridor, and the rights and restrictive covenants to construct, protect, operate, access and maintain those utility works	

Table 2: Acquisition of Rights and Temporary Possession of Land - by plot number			Summary of change (blank if no change)
Land plans plot ref.	DCO Work No(s).	Purpose for which the land is required:	
04-153	MU8	Acquisition of rights required for: Utility works, including the installation or diversion of underground utilities within a multi-utility corridor, and the rights and restrictive covenants to construct, protect, operate, access and maintain those utility works	
04-154	MU9	Acquisition of rights required for: Utility works, including the installation or diversion of underground utilities within a multi-utility corridor, and the rights and restrictive covenants to construct, protect, operate, access and maintain those utility works	
04-215	MU4	Acquisition of rights required for: Utility works, including the installation or diversion of underground utilities within a multi-utility corridor, and the rights and restrictive covenants to construct, protect, operate, access and maintain those utility works	
04-223	G1a	Acquisition of rights required for: Installation of a medium-pressure gas pipeline, and the rights and restrictive covenants to construct, protect, operate, access and maintain the pipeline	
04-225	MU5	Acquisition of rights required for: Utility works, including the installation or diversion of underground utilities within a multi-utility corridor, and the rights and restrictive covenants to construct, protect, operate, access and maintain those utility works	
04-226	G1a and MU5	Acquisition of rights required for: Installation of a medium-pressure gas pipeline, and the rights and restrictive covenants to construct, protect, operate, access and maintain the pipeline Utility works, including the installation or diversion of underground utilities within a multi-utility corridor, and the rights and restrictive covenants to construct, protect, operate, access and maintain those utility works	
04-227	G1a and MU5	Acquisition of rights required for: Installation of a medium-pressure gas pipeline, and the rights and restrictive covenants to construct, protect, operate, access and maintain the pipeline Utility works, including the installation or diversion of underground utilities within a multi-utility corridor, and the rights and restrictive covenants to construct, protect, operate, access and maintain those utility works	
04-228	G1a	Acquisition of rights required for: Installation of a medium-pressure gas pipeline, and the rights and restrictive covenants to construct, protect, operate, access and maintain the pipeline	

Table 2: Acquisition of Rights and Temporary Possession of Land - by plot number			Summary of change (blank if no change)
Land plans plot ref.	DCO Work No(s).	Purpose for which the land is required:	
04-229	MU4	Acquisition of rights required for: Utility works, including the installation or diversion of underground utilities within a multi-utility corridor, and the rights and restrictive covenants to construct, protect, operate, access and maintain those utility works	
04-243	MU4	Acquisition of rights required for: Utility works, including the installation or diversion of underground utilities within a multi-utility corridor, and the rights and restrictive covenants to construct, protect, operate, access and maintain those utility works	
04-244	G1a	Acquisition of rights required for: Installation of a medium-pressure gas pipeline, and the rights and restrictive covenants to construct, protect, operate, access and maintain the pipeline	
04-246	G1a	Acquisition of rights required for: Installation of a medium-pressure gas pipeline, and the rights and restrictive covenants to construct, protect, operate, access and maintain the pipeline	
04-247	G1a	Acquisition of rights required for: Installation of a medium-pressure gas pipeline, and the rights and restrictive covenants to construct, protect, operate, access and maintain the pipeline	
04-249	G1a	Acquisition of rights required for: Installation of a medium-pressure gas pipeline, and the rights and restrictive covenants to construct, protect, operate, access and maintain the pipeline	
04-251	G1a	Acquisition of rights required for: Installation of a medium-pressure gas pipeline, and the rights and restrictive covenants to construct, protect, operate, access and maintain the pipeline	
04-252	G1a	Acquisition of rights required for: Installation of a medium-pressure gas pipeline, and the rights and restrictive covenants to construct, protect, operate, access and maintain the pipeline	
04-259	MU4	Acquisition of rights required for: Utility works, including the installation or diversion of underground utilities within a multi-utility corridor, and the rights and restrictive covenants to construct, protect, operate, access and maintain those utility works	
04-266	G1a	Acquisition of rights required for: Installation of a medium-pressure gas pipeline, and the rights and restrictive covenants to construct, protect, operate, access and maintain the pipeline	

Table 2: Acquisition of Rights and Temporary Possession of Land - by plot number			Summary of change (blank if no change)
Land plans plot ref.	DCO Work No(s).	Purpose for which the land is required:	
04-268	G1a	Acquisition of rights required for: Installation of a medium-pressure gas pipeline, and the rights and restrictive covenants to construct, protect, operate, access and maintain the pipeline	
04-274	E4 and G1a	Acquisition of rights required for: Implementation of environmental mitigation works to create a site for protected species, and the rights and restrictive covenants to construct, protect, operate, access and maintain those environmental mitigation works Installation of a medium-pressure gas pipeline, and the rights and restrictive covenants to construct, protect, operate, access and maintain the pipeline	
05-07	MU8	Acquisition of rights required for: Utility works, including the installation or diversion of underground utilities within a multi-utility corridor, and the rights and restrictive covenants to construct, protect, operate, access and maintain those utility works	
05-08	MU8	Acquisition of rights required for: Utility works, including the installation or diversion of underground utilities within a multi-utility corridor, and the rights and restrictive covenants to construct, protect, operate, access and maintain those utility works	
05-09	MU8	Acquisition of rights required for: Utility works, including the installation or diversion of underground utilities within a multi-utility corridor, and the rights and restrictive covenants to construct, protect, operate, access and maintain those utility works	
05-10	MU8	Acquisition of rights required for: Utility works, including the installation or diversion of underground utilities within a multi-utility corridor, and the rights and restrictive covenants to construct, protect, operate, access and maintain those utility works	
05-11	MU8	Acquisition of rights required for: Utility works, including the installation or diversion of underground utilities within a multi-utility corridor, and the rights and restrictive covenants to construct, protect, operate, access and maintain those utility works	
05-12	MU8	Acquisition of rights required for: Utility works, including the installation or diversion of underground utilities within a multi-utility corridor, and the rights and restrictive covenants to construct, protect, operate, access and maintain those utility works	

Table 2: Acquisition of Rights and Temporary Possession of Land - by plot number			Summary of change (blank if no change)
Land plans plot ref.	DCO Work No(s).	Purpose for which the land is required:	
05-13	MU8	Acquisition of rights required for: Utility works, including the installation or diversion of underground utilities within a multi-utility corridor, and the rights and restrictive covenants to construct, protect, operate, access and maintain those utility works	
05-14	MU8	Acquisition of rights required for: Utility works, including the installation or diversion of underground utilities within a multi-utility corridor, and the rights and restrictive covenants to construct, protect, operate, access and maintain those utility works	
05-15	MU8	Acquisition of rights required for: Utility works, including the installation or diversion of underground utilities within a multi-utility corridor, and the rights and restrictive covenants to construct, protect, operate, access and maintain those utility works	
05-16	MU8	Acquisition of rights required for: Utility works, including the installation or diversion of underground utilities within a multi-utility corridor, and the rights and restrictive covenants to construct, protect, operate, access and maintain those utility works	
05-17	MU8	Acquisition of rights required for: Utility works, including the installation or diversion of underground utilities within a multi-utility corridor, and the rights and restrictive covenants to construct, protect, operate, access and maintain those utility works	
05-18	MU8	Acquisition of rights required for: Utility works, including the installation or diversion of underground utilities within a multi-utility corridor, and the rights and restrictive covenants to construct, protect, operate, access and maintain those utility works	
06-03	MU15 and MU16	Acquisition of rights required for: Utility works, including the installation or diversion of underground utilities within a multi-utility corridor, and the rights and restrictive covenants to construct, protect, operate, access and maintain those utility works	
06-18	MU16	Acquisition of rights required for: Utility works, including the installation or diversion of underground utilities within a multi-utility corridor, and the rights and restrictive covenants to construct, protect, operate, access and maintain those utility works	

Table 2: Acquisition of Rights and Temporary Possession of Land - by plot number			Summary of change (blank if no change)
Land plans plot ref.	DCO Work No(s).	Purpose for which the land is required:	
06-19	MU16	Acquisition of rights required for: Utility works, including the installation or diversion of underground utilities within a multi-utility corridor, and the rights and restrictive covenants to construct, protect, operate, access and maintain those utility works	
06-46	OH1	Acquisition of rights required for: Overhead lines diversion works, including the removal of existing overhead lines and pylons, construction of new overhead lines and pylons and works to existing overhead lines and pylons, and the rights and restrictive covenants to construct, protect, operate, access and maintain those overhead lines diversion works	
06-54	OH1	Acquisition of rights required for: Provision for access for Overhead lines diversion works, and the rights for access to maintain those overhead line diversion works	
06-55	MU14	Acquisition of rights required for: Utility works, including the installation or diversion of underground utilities within a multi-utility corridor, and the rights and restrictive covenants to construct, protect, operate, access and maintain those utility works	
06-56	1L, E5 and OH1	Acquisition of rights required for: Construction of a new permissive path between the improved public right of way and Jeskyns Community woodland Implementation of environmental mitigation works to create a site for protected species, and the rights and restrictive covenants to construct, protect, operate, access and maintain those environmental mitigation works Overhead lines diversion works, including the removal of existing overhead lines and pylons, construction of new overhead lines and pylons and works to existing overhead lines and pylons, and the rights and restrictive covenants to construct, protect, operate, access and maintain those overhead lines diversion works	
06-64	MU14	Acquisition of rights required for: Utility works, including the installation or diversion of underground utilities within a multi-utility corridor, and the rights and restrictive covenants to construct, protect, operate, access and maintain those utility works	
06-67	MU14 and MU9	Acquisition of rights required for: Utility works, including the installation or diversion of underground utilities within a multi-utility corridor, and the rights and restrictive covenants to construct, protect, operate, access and maintain those utility works	

Table 2: Acquisition of Rights and Temporary Possession of Land - by plot number			Summary of change (blank if no change)
Land plans plot ref.	DCO Work No(s).	Purpose for which the land is required:	
06-72	G1b and MU16	Acquisition of rights required for: Installation of a medium-pressure gas pipeline, and the rights and restrictive covenants to construct, protect, operate, access and maintain the pipeline Utility works, including the installation or diversion of underground utilities within a multi-utility corridor, and the rights and restrictive covenants to construct, protect, operate, access and maintain those utility works	
06-78	G1b and MU16	Acquisition of rights required for: Installation of a medium-pressure gas pipeline, and the rights and restrictive covenants to construct, protect, operate, access and maintain the pipeline Utility works, including the installation or diversion of underground utilities within a multi-utility corridor, and the rights and restrictive covenants to construct, protect, operate, access and maintain those utility works	
06-91	2Q and MU16	Acquisition of rights required for: Construction of a new public right of way from Valley Drive to the existing public right of way footpath NS174 Utility works, including the installation or diversion of underground utilities within a multi-utility corridor, and the rights and restrictive covenants to construct, protect, operate, access and maintain those utility works	
06-96	2Q and MU16	Acquisition of rights required for: Construction of a new public right of way from Valley Drive to the existing public right of way footpath NS174 Utility works, including the installation or diversion of underground utilities within a multi-utility corridor, and the rights and restrictive covenants to construct, protect, operate, access and maintain those utility works	
06-98	MU16	Acquisition of rights required for: Utility works, including the installation or diversion of underground utilities within a multi-utility corridor, and the rights and restrictive covenants to construct, protect, operate, access and maintain those utility works	
06-99	2Q and MU16	Acquisition of rights required for: Construction of a new public right of way from Valley Drive to the existing public right of way footpath NS174 Utility works, including the installation or diversion of underground utilities within a multi-utility corridor, and the rights and restrictive covenants to construct, protect, operate, access and maintain those utility works	
06-102	MU16	Acquisition of rights required for: Utility works, including the installation or diversion of underground utilities within a multi-utility corridor, and the rights and restrictive covenants to construct, protect, operate, access and maintain those utility works	

Table 2: Acquisition of Rights and Temporary Possession of Land - by plot number			Summary of change (blank if no change)
Land plans plot ref.	DCO Work No(s).	Purpose for which the land is required:	
06-104	MU16	Acquisition of rights required for: Utility works, including the installation or diversion of underground utilities within a multi-utility corridor, and the rights and restrictive covenants to construct, protect, operate, access and maintain those utility works	
06-107	MU16	Acquisition of rights required for: Utility works, including the installation or diversion of underground utilities within a multi-utility corridor, and the rights and restrictive covenants to construct, protect, operate, access and maintain those utility works	
06-111	MU16	Acquisition of rights required for: Utility works, including the installation or diversion of underground utilities within a multi-utility corridor, and the rights and restrictive covenants to construct, protect, operate, access and maintain those utility works	
06-112	MU16	Acquisition of rights required for: Utility works, including the installation or diversion of underground utilities within a multi-utility corridor, and the rights and restrictive covenants to construct, protect, operate, access and maintain those utility works	
06-113	MU16	Acquisition of rights required for: Utility works, including the installation or diversion of underground utilities within a multi-utility corridor, and the rights and restrictive covenants to construct, protect, operate, access and maintain those utility works	
06-114	MU16	Acquisition of rights required for: Utility works, including the installation or diversion of underground utilities within a multi-utility corridor, and the rights and restrictive covenants to construct, protect, operate, access and maintain those utility works	
06-115	MU16	Acquisition of rights required for: Utility works, including the installation or diversion of underground utilities within a multi-utility corridor, and the rights and restrictive covenants to construct, protect, operate, access and maintain those utility works	
06-117	MU14 and MU9	Acquisition of rights required for: Utility works, including the installation or diversion of underground utilities within a multi-utility corridor, and the rights and restrictive covenants to construct, protect, operate, access and maintain those utility works	

Table 2: Acquisition of Rights and Temporary Possession of Land - by plot number			Summary of change (blank if no change)
Land plans plot ref.	DCO Work No(s).	Purpose for which the land is required:	
06-121	E5, MU14, MU9, OH1 and OHT1	<p>Acquisition of rights required for:</p> <p>Implementation of environmental mitigation works to create a site for protected species, and the rights and restrictive covenants to construct, protect, operate, access and maintain those environmental mitigation works</p> <p>Utility works, including the installation or diversion of underground utilities within a multi-utility corridor, and the rights and restrictive covenants to construct, protect, operate, access and maintain those utility works</p> <p>Overhead lines diversion works, including the removal of existing overhead lines and pylons, construction of new overhead lines and pylons and works to existing overhead lines and pylons, and the rights and restrictive covenants to construct, protect, operate, access and maintain those overhead lines diversion works</p>	
06-131	G1b and MU16	<p>Acquisition of rights required for:</p> <p>Installation of a medium-pressure gas pipeline, and the rights and restrictive covenants to construct, protect, operate, access and maintain the pipeline</p> <p>Utility works, including the installation or diversion of underground utilities within a multi-utility corridor, and the rights and restrictive covenants to construct, protect, operate, access and maintain those utility works</p>	
06-132	G1b	<p>Acquisition of rights required for:</p> <p>Installation of a medium-pressure gas pipeline, and the rights and restrictive covenants to construct, protect, operate, access and maintain the pipeline</p>	
06-136	G1b	<p>Acquisition of rights required for:</p> <p>Installation of a medium-pressure gas pipeline, and the rights and restrictive covenants to construct, protect, operate, access and maintain the pipeline</p>	
06-137	G1b	<p>Acquisition of rights required for:</p> <p>Installation of a medium-pressure gas pipeline, and the rights and restrictive covenants to construct, protect, operate, access and maintain the pipeline</p>	
06-139	G1b	<p>Acquisition of rights required for:</p> <p>Installation of a medium-pressure gas pipeline, and the rights and restrictive covenants to construct, protect, operate, access and maintain the pipeline</p>	
06-144	G1b and G2	<p>Acquisition of rights required for:</p> <p>Installation of a medium-pressure gas pipeline, and the rights and restrictive covenants to construct, protect, operate, access and maintain the pipeline</p> <p>Installation of a high-pressure gas pipeline, and the rights and restrictive covenants to construct, protect, operate, access and maintain the pipeline</p>	
06-151	G1b	<p>Acquisition of rights required for:</p> <p>Installation of a medium-pressure gas pipeline, and the rights and restrictive covenants to construct, protect, operate, access and maintain the pipeline</p>	

Table 2: Acquisition of Rights and Temporary Possession of Land - by plot number			Summary of change (blank if no change)
Land plans plot ref.	DCO Work No(s).	Purpose for which the land is required:	
06-152	G1b, G2, G3, MU17, OH1 and OHT1	<p>Acquisition of rights required for:</p> <p>Installation of a medium-pressure gas pipeline, and the rights and restrictive covenants to construct, protect, operate, access and maintain the pipeline</p> <p>Installation of a high-pressure gas pipeline, and the rights and restrictive covenants to construct, protect, operate, access and maintain the pipeline</p> <p>Utility works, including the installation or diversion of underground utilities within a multi-utility corridor, and the rights and restrictive covenants to construct, protect, operate, access and maintain those utility works</p> <p>Overhead lines diversion works, including the removal of existing overhead lines and pylons, construction of new overhead lines and pylons and works to existing overhead lines and pylons, and the rights and restrictive covenants to construct, protect, operate, access and maintain those overhead lines diversion works</p>	
06-158	G1b, G2, G3, MU17 and OH1	<p>Acquisition of rights required for:</p> <p>Installation of a medium-pressure gas pipeline, and the rights and restrictive covenants to construct, protect, operate, access and maintain the pipeline</p> <p>Installation of a high-pressure gas pipeline, and the rights and restrictive covenants to construct, protect, operate, access and maintain the pipeline</p> <p>Utility works, including the installation or diversion of underground utilities within a multi-utility corridor, and the rights and restrictive covenants to construct, protect, operate, access and maintain those utility works</p> <p>Overhead lines diversion works, including the removal of existing overhead lines and pylons, construction of new overhead lines and pylons and works to existing overhead lines and pylons, and the rights and restrictive covenants to construct, protect, operate, access and maintain those overhead lines diversion works</p>	
06-182	E5	<p>Acquisition of rights required for:</p> <p>Implementation of environmental mitigation works to create a site for protected species, and the rights and restrictive covenants to construct, protect, operate, access and maintain those environmental mitigation works</p>	
06-187	MU9	<p>Acquisition of rights required for:</p> <p>Utility works, including the installation or diversion of underground utilities within a multi-utility corridor, and the rights and restrictive covenants to construct, protect, operate, access and maintain those utility works</p>	
06-188	E5	<p>Acquisition of rights required for:</p> <p>Implementation of environmental mitigation works to create a site for protected species, and the rights and restrictive covenants to construct, protect, operate, access and maintain those environmental mitigation works</p>	

Table 2: Acquisition of Rights and Temporary Possession of Land - by plot number			Summary of change (blank if no change)
Land plans plot ref.	DCO Work No(s).	Purpose for which the land is required:	
06-204	E5	Acquisition of rights required for: Implementation of environmental mitigation works to create a site for protected species, and the rights and restrictive covenants to construct, protect, operate, access and maintain those environmental mitigation works	
06-205	MU9	Acquisition of rights required for: Utility works, including the installation or diversion of underground utilities within a multi-utility corridor, and the rights and restrictive covenants to construct, protect, operate, access and maintain those utility works	
06-207	G1b	Acquisition of rights required for: Installation of a medium-pressure gas pipeline, and the rights and restrictive covenants to construct, protect, operate, access and maintain the pipeline	
06-208	G1b	Acquisition of rights required for: Installation of a medium-pressure gas pipeline, and the rights and restrictive covenants to construct, protect, operate, access and maintain the pipeline	
06-209	G1b	Acquisition of rights required for: Installation of a medium-pressure gas pipeline, and the rights and restrictive covenants to construct, protect, operate, access and maintain the pipeline	
07-01	MU15	Acquisition of rights required for: Utility works, including the installation or diversion of underground utilities within a multi-utility corridor, and the rights and restrictive covenants to construct, protect, operate, access and maintain those utility works	
07-02	MU15	Acquisition of rights required for: Utility works, including the installation or diversion of underground utilities within a multi-utility corridor, and the rights and restrictive covenants to construct, protect, operate, access and maintain those utility works	
07-04	MU15	Acquisition of rights required for: Utility works, including the installation or diversion of underground utilities within a multi-utility corridor, and the rights and restrictive covenants to construct, protect, operate, access and maintain those utility works	
07-05	MU15	Acquisition of rights required for: Utility works, including the installation or diversion of underground utilities within a multi-utility corridor, and the rights and restrictive covenants to construct, protect, operate, access and maintain those utility works	

Table 2: Acquisition of Rights and Temporary Possession of Land - by plot number			Summary of change (blank if no change)
Land plans plot ref.	DCO Work No(s).	Purpose for which the land is required:	
07-09	MU15	Acquisition of rights required for: Utility works, including the installation or diversion of underground utilities within a multi-utility corridor, and the rights and restrictive covenants to construct, protect, operate, access and maintain those utility works	
07-11	MU15	Acquisition of rights required for: Utility works, including the installation or diversion of underground utilities within a multi-utility corridor, and the rights and restrictive covenants to construct, protect, operate, access and maintain those utility works	
07-15	MU15	Acquisition of rights required for: Utility works, including the installation or diversion of underground utilities within a multi-utility corridor, and the rights and restrictive covenants to construct, protect, operate, access and maintain those utility works	
07-17	MU15	Acquisition of rights over bridge surface required for: Utility works, including the installation or diversion of underground utilities within a multi-utility corridor, and the rights and restrictive covenants to construct, protect, operate, access and maintain those utility works	
07-20	MU15	Acquisition of rights over bridge surface required for: Utility works, including the installation or diversion of underground utilities within a multi-utility corridor, and the rights and restrictive covenants to construct, protect, operate, access and maintain those utility works	
07-22	MU15	Acquisition of rights over bridge surface required for: Utility works, including the installation or diversion of underground utilities within a multi-utility corridor, and the rights and restrictive covenants to construct, protect, operate, access and maintain those utility works	
07-23	MU15	Acquisition of rights over bridge surface required for: Utility works, including the installation or diversion of underground utilities within a multi-utility corridor, and the rights and restrictive covenants to construct, protect, operate, access and maintain those utility works	
07-26	MU15	Acquisition of rights required for: Utility works, including the installation or diversion of underground utilities within a multi-utility corridor, and the rights and restrictive covenants to construct, protect, operate, access and maintain those utility works	

Table 2: Acquisition of Rights and Temporary Possession of Land - by plot number			Summary of change (blank if no change)
Land plans plot ref.	DCO Work No(s).	Purpose for which the land is required:	
07-27	MU15	Acquisition of rights required for: Utility works, including the installation or diversion of underground utilities within a multi-utility corridor, and the rights and restrictive covenants to construct, protect, operate, access and maintain those utility works	
07-28	MU15	Acquisition of rights over bridge surface required for: Utility works, including the installation or diversion of underground utilities within a multi-utility corridor, and the rights and restrictive covenants to construct, protect, operate, access and maintain those utility works	
07-29	MU15	Acquisition of rights required for: Utility works, including the installation or diversion of underground utilities within a multi-utility corridor, and the rights and restrictive covenants to construct, protect, operate, access and maintain those utility works	
07-40	MU15	Acquisition of rights required for: Utility works, including the installation or diversion of underground utilities within a multi-utility corridor, and the rights and restrictive covenants to construct, protect, operate, access and maintain those utility works	
07-41	MU15	Acquisition of rights required for: Utility works, including the installation or diversion of underground utilities within a multi-utility corridor, and the rights and restrictive covenants to construct, protect, operate, access and maintain those utility works	
07-42	MU15	Acquisition of rights required for: Utility works, including the installation or diversion of underground utilities within a multi-utility corridor, and the rights and restrictive covenants to construct, protect, operate, access and maintain those utility works	
08-06	MU15	Acquisition of rights required for: Utility works, including the installation or diversion of underground utilities within a multi-utility corridor, and the rights and restrictive covenants to construct, protect, operate, access and maintain those utility works	
08-07	MU15	Acquisition of rights required for: Utility works, including the installation or diversion of underground utilities within a multi-utility corridor, and the rights and restrictive covenants to construct, protect, operate, access and maintain those utility works	

Table 2: Acquisition of Rights and Temporary Possession of Land - by plot number			Summary of change (blank if no change)
Land plans plot ref.	DCO Work No(s).	Purpose for which the land is required:	
08-08	MU15	Acquisition of rights required for: Utility works, including the installation or diversion of underground utilities within a multi-utility corridor, and the rights and restrictive covenants to construct, protect, operate, access and maintain those utility works	
08-09	MU15	Acquisition of rights required for: Utility works, including the installation or diversion of underground utilities within a multi-utility corridor, and the rights and restrictive covenants to construct, protect, operate, access and maintain those utility works	
08-10	MU15	Acquisition of rights required for: Utility works, including the installation or diversion of underground utilities within a multi-utility corridor, and the rights and restrictive covenants to construct, protect, operate, access and maintain those utility works	
08-11	MU15	Acquisition of rights required for: Utility works, including the installation or diversion of underground utilities within a multi-utility corridor, and the rights and restrictive covenants to construct, protect, operate, access and maintain those utility works	
08-12	MU15	Acquisition of rights required for: Utility works, including the installation or diversion of underground utilities within a multi-utility corridor, and the rights and restrictive covenants to construct, protect, operate, access and maintain those utility works	
08-13	MU15	Acquisition of rights required for: Utility works, including the installation or diversion of underground utilities within a multi-utility corridor, and the rights and restrictive covenants to construct, protect, operate, access and maintain those utility works	
08-14	MU15	Acquisition of rights required for: Utility works, including the installation or diversion of underground utilities within a multi-utility corridor, and the rights and restrictive covenants to construct, protect, operate, access and maintain those utility works	
08-15	MU15	Acquisition of rights required for: Utility works, including the installation or diversion of underground utilities within a multi-utility corridor, and the rights and restrictive covenants to construct, protect, operate, access and maintain those utility works	

Table 2: Acquisition of Rights and Temporary Possession of Land - by plot number			Summary of change (blank if no change)
Land plans plot ref.	DCO Work No(s).	Purpose for which the land is required:	
10-05	E13	Acquisition of rights required for: Provision for access for environmental works to create a compensatory habitat site for nitrogen deposition, and the rights for access to maintain those environmental works	
10-06	E13	Acquisition of rights required for: Provision for access for environmental works to create a compensatory habitat site for nitrogen deposition, and the rights for access to maintain those environmental works	
10-07	E13	Acquisition of rights required for: Provision for access for environmental works to create a compensatory habitat site for nitrogen deposition, and the rights for access to maintain those environmental works	
10-08	E13	Acquisition of rights required for: Provision for access for environmental works to create a compensatory habitat site for nitrogen deposition, and the rights for access to maintain those environmental works	
10-09	E13	Acquisition of rights required for: Provision for access for environmental works to create a compensatory habitat site for nitrogen deposition, and the rights for access to maintain those environmental works	
10-10	E13	Acquisition of rights required for: Provision for access for environmental works to create a compensatory habitat site for nitrogen deposition, and the rights for access to maintain those environmental works	
11-15	G1b and OH1	Acquisition of rights required for: Installation of a medium-pressure gas pipeline, and the rights and restrictive covenants to construct, protect, operate, access and maintain the pipeline Overhead lines diversion works, including the removal of existing overhead lines and pylons, construction of new overhead lines and pylons and works to existing overhead lines and pylons, and the rights and restrictive covenants to construct, protect, operate, access and maintain those overhead lines diversion works	
11-24	G3 and OH1	Acquisition of rights required for: Installation of a high-pressure gas pipeline, and the rights and restrictive covenants to construct, protect, operate, access and maintain the pipeline	

Table 2: Acquisition of Rights and Temporary Possession of Land - by plot number			Summary of change (blank if no change)
Land plans plot ref.	DCO Work No(s).	Purpose for which the land is required:	
11-24 Cont'd		Overhead lines diversion works, including the removal of existing overhead lines and pylons, construction of new overhead lines and pylons and works to existing overhead lines and pylons, and the rights and restrictive covenants to construct, protect, operate, access and maintain those overhead lines diversion works	
11-38	MU18 and OH1	Acquisition of rights required for: Utility works, including the installation or diversion of underground utilities within a multi-utility corridor, and the rights and restrictive covenants to construct, protect, operate, access and maintain those utility works Overhead lines diversion works, including the removal of existing overhead lines and pylons, construction of new overhead lines and pylons and works to existing overhead lines and pylons, and the rights and restrictive covenants to construct, protect, operate, access and maintain those overhead lines diversion works	
11-39	G3, MU18 and OH1	Acquisition of rights required for: Installation of a high-pressure gas pipeline, and the rights and restrictive covenants to construct, protect, operate, access and maintain the pipeline Utility works, including the installation or diversion of underground utilities within a multi-utility corridor, and the rights and restrictive covenants to construct, protect, operate, access and maintain those utility works Overhead lines diversion works, including the removal of existing overhead lines and pylons, construction of new overhead lines and pylons and works to existing overhead lines and pylons, and the rights and restrictive covenants to construct, protect, operate, access and maintain those overhead lines diversion works	
11-40	OH1	Acquisition of rights required for: Overhead lines diversion works, including the removal of existing overhead lines and pylons, construction of new overhead lines and pylons and works to existing overhead lines and pylons, and the rights and restrictive covenants to construct, protect, operate, access and maintain those overhead lines diversion works	
11-43	MU18	Acquisition of rights required for: Utility works, including the installation or diversion of underground utilities within a multi-utility corridor, and the rights and restrictive covenants to construct, protect, operate, access and maintain those utility works	
11-46	MU18	Acquisition of rights required for: Utility works, including the installation or diversion of underground utilities within a multi-utility corridor, and the rights and restrictive covenants to construct, protect, operate, access and maintain those utility works	

Table 2: Acquisition of Rights and Temporary Possession of Land - by plot number			Summary of change (blank if no change)
Land plans plot ref.	DCO Work No(s).	Purpose for which the land is required:	
11-47	MU18	Acquisition of rights required for: Utility works, including the installation or diversion of underground utilities within a multi-utility corridor, and the rights and restrictive covenants to construct, protect, operate, access and maintain those utility works	
11-48	MU18	Acquisition of rights required for: Utility works, including the installation or diversion of underground utilities within a multi-utility corridor, and the rights and restrictive covenants to construct, protect, operate, access and maintain those utility works	
11-50	G3 and MU18	Acquisition of rights required for: Installation of a high-pressure gas pipeline, and the rights and restrictive covenants to construct, protect, operate, access and maintain the pipeline Utility works, including the installation or diversion of underground utilities within a multi-utility corridor, and the rights and restrictive covenants to construct, protect, operate, access and maintain those utility works	
11-64	G4	Acquisition of rights required for: Installation of a high-pressure gas pipeline, and the rights and restrictive covenants to construct, protect, operate, access and maintain the pipeline	
11-70	G4	Acquisition of rights required for: Installation of a high-pressure gas pipeline, and the rights and restrictive covenants to construct, protect, operate, access and maintain the pipeline	
11-73	CA3, G4 and OH1	Acquisition of rights required for: Temporary construction compound at surface for facilitating main works at the A122 Lower Thames Crossing south portal and tunnel approach Installation of a high-pressure gas pipeline, and the rights and restrictive covenants to construct, protect, operate, access and maintain the pipeline Overhead lines diversion works, including the removal of existing overhead lines and pylons, construction of new overhead lines and pylons and works to existing overhead lines and pylons, and the rights and restrictive covenants to construct, protect, operate, access and maintain those overhead lines diversion works	
12-02	G4 and OH1	Acquisition of rights required for: Installation of a high-pressure gas pipeline, and the rights and restrictive covenants to construct, protect, operate, access and maintain the pipeline Overhead lines diversion works, including the removal of existing overhead lines and pylons, construction of new overhead lines and pylons and works to existing overhead lines and pylons, and the rights and restrictive covenants to construct, protect, operate, access and maintain those overhead lines diversion works	

Table 2: Acquisition of Rights and Temporary Possession of Land - by plot number			Summary of change (blank if no change)
Land plans plot ref.	DCO Work No(s).	Purpose for which the land is required:	
12-06	MU20 and OH1	<p>Acquisition of rights required for:</p> <p>Utility works, including the installation or diversion of underground utilities within a multi-utility corridor, and the rights and restrictive covenants to construct, protect, operate, access and maintain those utility works</p> <p>Provision for access for Overhead lines diversion works, and the rights for access to maintain those overhead line diversion works</p>	
12-08	CA3 and MU20	<p>Acquisition of rights required for:</p> <p>Provision for temporary access and traffic management for the temporary construction compound facilitating main works at the A122 Lower Thames Crossing south portal and tunnel approach</p> <p>Utility works, including the installation or diversion of underground utilities within a multi-utility corridor, and the rights and restrictive covenants to construct, protect, operate, access and maintain those utility works</p>	
12-09	CA3 and MU20	<p>Acquisition of rights required for:</p> <p>Provision for temporary access and traffic management for the temporary construction compound facilitating main works at the A122 Lower Thames Crossing south portal and tunnel approach</p> <p>Utility works, including the installation or diversion of underground utilities within a multi-utility corridor, and the rights and restrictive covenants to construct, protect, operate, access and maintain those utility works</p>	
12-12	CA3 and MU20	<p>Acquisition of rights required for:</p> <p>Provision for temporary access and traffic management for the temporary construction compound facilitating main works at the A122 Lower Thames Crossing south portal and tunnel approach</p> <p>Utility works, including the installation or diversion of underground utilities within a multi-utility corridor, and the rights and restrictive covenants to construct, protect, operate, access and maintain those utility works</p>	
12-13	MU20	<p>Acquisition of rights required for:</p> <p>Utility works, including the installation or diversion of underground utilities within a multi-utility corridor, and the rights and restrictive covenants to construct, protect, operate, access and maintain those utility works</p>	
12-14	CA3 and MU20	<p>Acquisition of rights required for:</p> <p>Provision for temporary access and traffic management for the temporary construction compound facilitating main works at the A122 Lower Thames Crossing south portal and tunnel approach</p> <p>Utility works, including the installation or diversion of underground utilities within a multi-utility corridor, and the rights and restrictive covenants to construct, protect, operate, access and maintain those utility works</p>	

Table 2: Acquisition of Rights and Temporary Possession of Land - by plot number			Summary of change (blank if no change)
Land plans plot ref.	DCO Work No(s).	Purpose for which the land is required:	
12-15	CA3 and MU20	Acquisition of rights required for: Provision for temporary access and traffic management for the temporary construction compound facilitating main works at the A122 Lower Thames Crossing south portal and tunnel approach Utility works, including the installation or diversion of underground utilities within a multi-utility corridor, and the rights and restrictive covenants to construct, protect, operate, access and maintain those utility works	
12-16	MU20	Acquisition of rights required for: Utility works, including the installation or diversion of underground utilities within a multi-utility corridor, and the rights and restrictive covenants to construct, protect, operate, access and maintain those utility works	
12-17	CA3 and MU20	Acquisition of rights required for: Provision for temporary access and traffic management for the temporary construction compound facilitating main works at the A122 Lower Thames Crossing south portal and tunnel approach Utility works, including the installation or diversion of underground utilities within a multi-utility corridor, and the rights and restrictive covenants to construct, protect, operate, access and maintain those utility works	
12-18	CA3 and MU20	Acquisition of rights required for: Provision for temporary access and traffic management for the temporary construction compound facilitating main works at the A122 Lower Thames Crossing south portal and tunnel approach Utility works, including the installation or diversion of underground utilities within a multi-utility corridor, and the rights and restrictive covenants to construct, protect, operate, access and maintain those utility works	
12-19	CA3 and MU20	Acquisition of rights required for: Provision for temporary access and traffic management for the temporary construction compound facilitating main works at the A122 Lower Thames Crossing south portal and tunnel approach Utility works, including the installation or diversion of underground utilities within a multi-utility corridor, and the rights and restrictive covenants to construct, protect, operate, access and maintain those utility works	
12-20	MU20 and OH2	Acquisition of rights required for: Utility works, including the installation or diversion of underground utilities within a multi-utility corridor, and the rights and restrictive covenants to construct, protect, operate, access and maintain those utility works Overhead lines diversion works, including the removal of existing overhead lines and supports	

Table 2: Acquisition of Rights and Temporary Possession of Land - by plot number			Summary of change (blank if no change)
Land plans plot ref.	DCO Work No(s).	Purpose for which the land is required:	
13-12	MU23 and MUT3	Acquisition of rights required for: Utility works, including the installation or diversion of underground utilities within a multi-utility corridor, and the rights and restrictive covenants to construct, protect, operate, access and maintain those utility works	
13-13	MU23	Acquisition of rights required for: Utility works, including the installation or diversion of underground utilities within a multi-utility corridor, and the rights and restrictive covenants to construct, protect, operate, access and maintain those utility works	
13-14	MU23	Acquisition of rights required for: Utility works, including the installation or diversion of underground utilities within a multi-utility corridor, and the rights and restrictive covenants to construct, protect, operate, access and maintain those utility works	
13-15	MU23	Acquisition of rights required for: Utility works, including the installation or diversion of underground utilities within a multi-utility corridor, and the rights and restrictive covenants to construct, protect, operate, access and maintain those utility works	
13-16	MU23	Acquisition of rights required for: Utility works, including the installation or diversion of underground utilities within a multi-utility corridor, and the rights and restrictive covenants to construct, protect, operate, access and maintain those utility works	
13-17	MU23	Acquisition of rights required for: Utility works, including the installation or diversion of underground utilities within a multi-utility corridor, and the rights and restrictive covenants to construct, protect, operate, access and maintain those utility works	
13-18	MU23	Acquisition of rights required for: Utility works, including the installation or diversion of underground utilities within a multi-utility corridor, and the rights and restrictive covenants to construct, protect, operate, access and maintain those utility works	
13-19	MUT3	Acquisition of rights required for: Utility works, including the installation or diversion of underground utilities within a multi-utility corridor, and the rights and restrictive covenants to construct, protect, operate, access and maintain those utility works	

Table 2: Acquisition of Rights and Temporary Possession of Land - by plot number			Summary of change (blank if no change)
Land plans plot ref.	DCO Work No(s).	Purpose for which the land is required:	
13-20	CA3 and MUT3	Acquisition of rights required for: Temporary construction compound at surface for facilitating main works at the A122 Lower Thames Crossing south portal and tunnel approach Utility works, including the installation or diversion of underground utilities within a multi-utility corridor, and the rights and restrictive covenants to construct, protect, operate, access and maintain those utility works	
13-21	MUT3	Acquisition of rights required for: Utility works, including the installation or diversion of underground utilities within a multi-utility corridor, and the rights and restrictive covenants to construct, protect, operate, access and maintain those utility works	
13-24	MUT3	Acquisition of rights required for: Utility works, including the installation or diversion of underground utilities within a multi-utility corridor, and the rights and restrictive covenants to construct, protect, operate, access and maintain those utility works	
13-25	MUT3	Acquisition of rights required for: Utility works, including the installation or diversion of underground utilities within a multi-utility corridor, and the rights and restrictive covenants to construct, protect, operate, access and maintain those utility works	
13-26	MUT3	Acquisition of rights required for: Utility works, including the installation or diversion of underground utilities within a multi-utility corridor, and the rights and restrictive covenants to construct, protect, operate, access and maintain those utility works	
13-27	MUT3	Acquisition of rights required for: Utility works, including the installation or diversion of underground utilities within a multi-utility corridor, and the rights and restrictive covenants to construct, protect, operate, access and maintain those utility works	
13-28	MUT3	Acquisition of rights required for: Utility works, including the installation or diversion of underground utilities within a multi-utility corridor, and the rights and restrictive covenants to construct, protect, operate, access and maintain those utility works	
13-29	MUT3	Acquisition of rights required for: Utility works, including the installation or diversion of underground utilities within a multi-utility corridor, and the rights and restrictive covenants to construct, protect, operate, access and maintain those utility works	

Table 2: Acquisition of Rights and Temporary Possession of Land - by plot number			Summary of change (blank if no change)
Land plans plot ref.	DCO Work No(s).	Purpose for which the land is required:	
13-30	MUT3	Acquisition of rights required for: Utility works, including the installation or diversion of underground utilities within a multi-utility corridor, and the rights and restrictive covenants to construct, protect, operate, access and maintain those utility works	
13-31	MUT3	Acquisition of rights required for: Utility works, including the installation or diversion of underground utilities within a multi-utility corridor, and the rights and restrictive covenants to construct, protect, operate, access and maintain those utility works	
13-32	MUT3	Acquisition of rights required for: Utility works, including the installation or diversion of underground utilities within a multi-utility corridor, and the rights and restrictive covenants to construct, protect, operate, access and maintain those utility works	
13-33	MUT3	Acquisition of rights required for: Utility works, including the installation or diversion of underground utilities within a multi-utility corridor, and the rights and restrictive covenants to construct, protect, operate, access and maintain those utility works	
13-34	MUT3	Acquisition of rights required for: Utility works, including the installation or diversion of underground utilities within a multi-utility corridor, and the rights and restrictive covenants to construct, protect, operate, access and maintain those utility works	
13-40	MUT3	Acquisition of rights required for: Utility works, including the installation or diversion of underground utilities within a multi-utility corridor, and the rights and restrictive covenants to construct, protect, operate, access and maintain those utility works	
13-42	CA3 and MUT3	Acquisition of rights required for: Temporary construction compound at surface for facilitating main works at the A122 Lower Thames Crossing south portal and tunnel approach Utility works, including the installation or diversion of underground utilities within a multi-utility corridor, and the rights and restrictive covenants to construct, protect, operate, access and maintain those utility works	
13-45	MUT3	Acquisition of rights required for: Utility works, including the installation or diversion of underground utilities within a multi-utility corridor, and the rights and restrictive covenants to construct, protect, operate, access and maintain those utility works	

Table 2: Acquisition of Rights and Temporary Possession of Land - by plot number			Summary of change (blank if no change)
Land plans plot ref.	DCO Work No(s).	Purpose for which the land is required:	
13-54	CA3 and MU20	Acquisition of rights required for: Temporary construction compound at surface for facilitating main works at the A122 Lower Thames Crossing south portal and tunnel approach Utility works, including the installation or diversion of underground utilities within a multi-utility corridor, and the rights and restrictive covenants to construct, protect, operate, access and maintain those utility works	
13-55	CA3 and MU20	Acquisition of rights required for: Temporary construction compound at surface for facilitating main works at the A122 Lower Thames Crossing south portal and tunnel approach Utility works, including the installation or diversion of underground utilities within a multi-utility corridor, and the rights and restrictive covenants to construct, protect, operate, access and maintain those utility works	
13-56	CA3 and MU20	Acquisition of rights required for: Temporary construction compound at surface for facilitating main works at the A122 Lower Thames Crossing south portal and tunnel approach Utility works, including the installation or diversion of underground utilities within a multi-utility corridor, and the rights and restrictive covenants to construct, protect, operate, access and maintain those utility works	
13-63	CA3 and MU20	Acquisition of rights required for: Provision for temporary access and traffic management for the temporary construction compound facilitating main works at the A122 Lower Thames Crossing south portal and tunnel approach Utility works, including the installation or diversion of underground utilities within a multi-utility corridor, and the rights and restrictive covenants to construct, protect, operate, access and maintain those utility works	
13-65	CA3, G4 and OH1	Acquisition of rights required for: Temporary construction compound at surface for facilitating main works at the A122 Lower Thames Crossing south portal and tunnel approach Installation of a high-pressure gas pipeline, and the rights and restrictive covenants to construct, protect, operate, access and maintain the pipeline Overhead lines diversion works, including the removal of existing overhead lines and pylons, construction of new overhead lines and pylons and works to existing overhead lines and pylons, and the rights and restrictive covenants to construct, protect, operate, access and maintain those overhead lines diversion works	
13-67	CA3, G4 and OH1	Acquisition of rights required for: Temporary construction compound at surface for facilitating main works at the A122 Lower Thames Crossing south portal and tunnel approach Installation of a high-pressure gas pipeline, and the rights and restrictive covenants to construct, protect, operate, access and maintain the pipeline	

Table 2: Acquisition of Rights and Temporary Possession of Land - by plot number			Summary of change (blank if no change)
Land plans plot ref.	DCO Work No(s).	Purpose for which the land is required:	
13-67 Cont'd		Provision for temporary access for overhead lines diversion works	
13-70	CA3 and MU20	Acquisition of rights required for: Temporary construction compound at surface for facilitating main works at the A122 Lower Thames Crossing south portal and tunnel approach Utility works, including the installation or diversion of underground utilities within a multi-utility corridor, and the rights and restrictive covenants to construct, protect, operate, access and maintain those utility works	
13-71	CA3 and MU20	Acquisition of rights required for: Temporary construction compound at surface for facilitating main works at the A122 Lower Thames Crossing south portal and tunnel approach Utility works, including the installation or diversion of underground utilities within a multi-utility corridor, and the rights and restrictive covenants to construct, protect, operate, access and maintain those utility works	
13-72	CA3 and MU20	Acquisition of rights required for: Provision for temporary access and traffic management for the temporary construction compound facilitating main works at the A122 Lower Thames Crossing south portal and tunnel approach Utility works, including the installation or diversion of underground utilities within a multi-utility corridor, and the rights and restrictive covenants to construct, protect, operate, access and maintain those utility works	
13-74	CA3 and OH1	Acquisition of rights required for: Temporary construction compound at surface for facilitating main works at the A122 Lower Thames Crossing south portal and tunnel approach Overhead lines diversion works, including the removal of existing overhead lines and pylons, construction of new overhead lines and pylons and works to existing overhead lines and pylons, and the rights and restrictive covenants to construct, protect, operate, access and maintain those overhead lines diversion works	
13-75	CA3 and OH1	Acquisition of rights required for: Temporary construction compound at surface for facilitating main works at the A122 Lower Thames Crossing south portal and tunnel approach Overhead lines diversion works, including the removal of existing overhead lines and pylons, construction of new overhead lines and pylons and works to existing overhead lines and pylons, and the rights and restrictive covenants to construct, protect, operate, access and maintain those overhead lines diversion works	
13-79	CA3 and OH1	Acquisition of rights required for: Temporary construction compound at surface for facilitating main works at the A122 Lower Thames Crossing south portal and tunnel approach Provision for access for Overhead lines diversion works, and the rights for access to maintain those overhead line diversion works	

Table 2: Acquisition of Rights and Temporary Possession of Land - by plot number			Summary of change (blank if no change)
Land plans plot ref.	DCO Work No(s).	Purpose for which the land is required:	
13-85	CA3 and MU20	Acquisition of rights required for: Provision for temporary access and traffic management for the temporary construction compound facilitating main works at the A122 Lower Thames Crossing south portal and tunnel approach Utility works, including the installation or diversion of underground utilities within a multi-utility corridor, and the rights and restrictive covenants to construct, protect, operate, access and maintain those utility works	
13-89	CA3 and MU20	Acquisition of rights required for: Provision for temporary access and traffic management for the temporary construction compound facilitating main works at the A122 Lower Thames Crossing south portal and tunnel approach Utility works, including the installation or diversion of underground utilities within a multi-utility corridor, and the rights and restrictive covenants to construct, protect, operate, access and maintain those utility works	
13-90	CA3 and MU20	Acquisition of rights required for: Provision for temporary access and traffic management for the temporary construction compound facilitating main works at the A122 Lower Thames Crossing south portal and tunnel approach Utility works, including the installation or diversion of underground utilities within a multi-utility corridor, and the rights and restrictive covenants to construct, protect, operate, access and maintain those utility works	
16-02	CA5, MU27 and MUT4	Acquisition of rights required for: Temporary construction compound at surface for facilitating main works at the A122 Lower Thames Crossing north portal and tunnel approach, including workers accommodation, batch plants and segment cast factory Utility works, including the installation or diversion of underground utilities within a multi-utility corridor, and the rights and restrictive covenants to construct, protect, operate, access and maintain those utility works	
16-04	CA5, MU27 and MUT4	Acquisition of rights required for: Temporary construction compound at surface for facilitating main works at the A122 Lower Thames Crossing north portal and tunnel approach, including workers accommodation, batch plants and segment cast factory Utility works, including the installation or diversion of underground utilities within a multi-utility corridor, and the rights and restrictive covenants to construct, protect, operate, access and maintain those utility works	
16-05	CA5, MU27 and MUT4	Acquisition of rights required for: Temporary construction compound at surface for facilitating main works at the A122 Lower Thames Crossing north portal and tunnel approach, including workers accommodation, batch plants and segment cast factory	

Table 2: Acquisition of Rights and Temporary Possession of Land - by plot number			Summary of change (blank if no change)
Land plans plot ref.	DCO Work No(s).	Purpose for which the land is required:	
16-05 Cont'd		Utility works, including the installation or diversion of underground utilities within a multi-utility corridor, and the rights and restrictive covenants to construct, protect, operate, access and maintain those utility works	
16-10	CA5, MU27 and MUT4	<p>Acquisition of rights required for:</p> <p>Temporary construction compound at surface for facilitating main works at the A122 Lower Thames Crossing north portal and tunnel approach, including workers accommodation, batch plants and segment cast factory</p> <p>Utility works, including the installation or diversion of underground utilities within a multi-utility corridor, and the rights and restrictive covenants to construct, protect, operate, access and maintain those utility works</p>	
16-11	CA5, MU27 and MUT4	<p>Acquisition of rights required for:</p> <p>Temporary construction compound at surface for facilitating main works at the A122 Lower Thames Crossing north portal and tunnel approach, including workers accommodation, batch plants and segment cast factory</p> <p>Utility works, including the installation or diversion of underground utilities within a multi-utility corridor, and the rights and restrictive covenants to construct, protect, operate, access and maintain those utility works</p>	
16-12	CA5, MU27 and MUT4	<p>Acquisition of rights required for:</p> <p>Temporary construction compound at surface for facilitating main works at the A122 Lower Thames Crossing north portal and tunnel approach, including workers accommodation, batch plants and segment cast factory</p> <p>Utility works, including the installation or diversion of underground utilities within a multi-utility corridor, and the rights and restrictive covenants to construct, protect, operate, access and maintain those utility works</p>	
16-17	CA5, MU27 and MUT4	<p>Acquisition of rights required for:</p> <p>Temporary construction compound at surface for facilitating main works at the A122 Lower Thames Crossing north portal and tunnel approach, including workers accommodation, batch plants and segment cast factory</p> <p>Utility works, including the installation or diversion of underground utilities within a multi-utility corridor, and the rights and restrictive covenants to construct, protect, operate, access and maintain those utility works</p>	
16-18	CA5, MU27 and MUT4	<p>Acquisition of rights required for:</p> <p>Temporary construction compound at surface for facilitating main works at the A122 Lower Thames Crossing north portal and tunnel approach, including workers accommodation, batch plants and segment cast factory</p> <p>Utility works, including the installation or diversion of underground utilities within a multi-utility corridor, and the rights and restrictive covenants to construct, protect, operate, access and maintain those utility works</p>	

Table 2: Acquisition of Rights and Temporary Possession of Land - by plot number			Summary of change (blank if no change)
Land plans plot ref.	DCO Work No(s).	Purpose for which the land is required:	
16-19	CA5, MU27 and MUT4	<p>Acquisition of rights required for:</p> <p>Temporary construction compound at surface for facilitating main works at the A122 Lower Thames Crossing north portal and tunnel approach, including workers accommodation, batch plants and segment cast factory</p> <p>Utility works, including the installation or diversion of underground utilities within a multi-utility corridor, and the rights and restrictive covenants to construct, protect, operate, access and maintain those utility works</p>	
16-20	CA5, MU27 and MUT4	<p>Acquisition of rights required for:</p> <p>Temporary construction compound at surface for facilitating main works at the A122 Lower Thames Crossing north portal and tunnel approach, including workers accommodation, batch plants and segment cast factory</p> <p>Utility works, including the installation or diversion of underground utilities within a multi-utility corridor, and the rights and restrictive covenants to construct, protect, operate, access and maintain those utility works</p>	
16-21	CA5, MU27 and MUT4	<p>Acquisition of rights required for:</p> <p>Temporary construction compound at surface for facilitating main works at the A122 Lower Thames Crossing north portal and tunnel approach, including workers accommodation, batch plants and segment cast factory</p> <p>Utility works, including the installation or diversion of underground utilities within a multi-utility corridor, and the rights and restrictive covenants to construct, protect, operate, access and maintain those utility works</p>	
16-22	CA5, MU27, MUT4 and MUT5	<p>Acquisition of rights required for:</p> <p>Temporary construction compound at surface for facilitating main works at the A122 Lower Thames Crossing north portal and tunnel approach, including workers accommodation, batch plants and segment cast factory</p> <p>Utility works, including the installation or diversion of underground utilities within a multi-utility corridor, and the rights and restrictive covenants to construct, protect, operate, access and maintain those utility works</p> <p>Utility works, including the installation of a substation to power the tunnel boring machine at the northern portal, and the rights and restrictive covenants to construct, protect, operate, access and maintain those utility works</p>	
16-30	CA5, MU27 and MUT4	<p>Acquisition of rights required for:</p> <p>Temporary construction compound at surface for facilitating main works at the A122 Lower Thames Crossing north portal and tunnel approach, including workers accommodation, batch plants and segment cast factory</p> <p>Utility works, including the installation or diversion of underground utilities within a multi-utility corridor, and the rights and restrictive covenants to construct, protect, operate, access and maintain those utility works</p>	

Table 2: Acquisition of Rights and Temporary Possession of Land - by plot number			Summary of change (blank if no change)
Land plans plot ref.	DCO Work No(s).	Purpose for which the land is required:	
16-31	CA5, MU27 and MUT4	Acquisition of rights required for: Temporary construction compound at surface for facilitating main works at the A122 Lower Thames Crossing north portal and tunnel approach, including workers accommodation, batch plants and segment cast factory Utility works, including the installation or diversion of underground utilities within a multi-utility corridor, and the rights and restrictive covenants to construct, protect, operate, access and maintain those utility works	
16-32	CA5, MU27 and MUT4	Acquisition of rights required for: Temporary construction compound at surface for facilitating main works at the A122 Lower Thames Crossing north portal and tunnel approach, including workers accommodation, batch plants and segment cast factory Utility works, including the installation or diversion of underground utilities within a multi-utility corridor, and the rights and restrictive covenants to construct, protect, operate, access and maintain those utility works	
16-44	5A, 5O and CA5	Acquisition of rights required for: Construction of a new outfall from the north portal to the River Thames, including rights to construct, operate, protect and maintain the outfall Construction a new public right of way along the existing footpath FP146 Temporary construction compound at surface for facilitating main works at the A122 Lower Thames Crossing north portal and tunnel approach, including workers accommodation, batch plants and segment cast factory	
16-45	5A	Acquisition of rights required for: Construction of a new outfall from the north portal to the River Thames, including rights to construct, operate, protect and maintain the outfall	Deleted plot
16-46	5A	Acquisition of rights required for: Construction of a new outfall from the north portal to the River Thames, including rights to construct, operate, protect and maintain the outfall	Deleted plot
16-49	5A and CA5	Acquisition of rights required for: Construction of a new outfall from the north portal to the River Thames, including rights to construct, operate, protect and maintain the outfall Temporary construction compound at surface for facilitating main works at the A122 Lower Thames Crossing north portal and tunnel approach, including workers accommodation, batch plants and segment cast factory	
16-54	5A and CA5	Acquisition of rights required for: Construction of a new outfall from the north portal to the River Thames, including rights to construct, operate, protect and maintain the outfall Temporary construction compound at surface for facilitating main works at the A122 Lower Thames Crossing north portal and tunnel approach, including workers accommodation, batch plants and segment cast factory	

Table 2: Acquisition of Rights and Temporary Possession of Land - by plot number			Summary of change (blank if no change)
Land plans plot ref.	DCO Work No(s).	Purpose for which the land is required:	
16-55	5A and CA5	Acquisition of rights required for: Construction of a new outfall from the north portal to the River Thames, including rights to construct, operate, protect and maintain the outfall Temporary construction compound at surface for facilitating main works at the A122 Lower Thames Crossing north portal and tunnel approach, including workers accommodation, batch plants and segment cast factory	
16-56	5A and CA5	Acquisition of rights required for: Construction of a new outfall from the north portal to the River Thames, including rights to construct, operate, protect and maintain the outfall Temporary construction compound at surface for facilitating main works at the A122 Lower Thames Crossing north portal and tunnel approach, including workers accommodation, batch plants and segment cast factory	
16-57	5A and CA5	Acquisition of rights required for: Construction of a new outfall from the north portal to the River Thames, including rights to construct, operate, protect and maintain the outfall Temporary construction compound at surface for facilitating main works at the A122 Lower Thames Crossing north portal and tunnel approach, including workers accommodation, batch plants and segment cast factory	
16-58	5A and CA5	Acquisition of rights required for: Construction of a new outfall from the north portal to the River Thames, including rights to construct, operate, protect and maintain the outfall Temporary construction compound at surface for facilitating main works at the A122 Lower Thames Crossing north portal and tunnel approach, including workers accommodation, batch plants and segment cast factory	
16-59	5A and CA5	Acquisition of rights required for: Construction of a new outfall from the north portal to the River Thames, including rights to construct, operate, protect and maintain the outfall Temporary construction compound at surface for facilitating main works at the A122 Lower Thames Crossing north portal and tunnel approach, including workers accommodation, batch plants and segment cast factory	
16-60	5A, 5O and CA5	Acquisition of rights required for: Construction of a new outfall from the north portal to the River Thames, including rights to construct, operate, protect and maintain the outfall Construction a new public right of way along the existing footpath FP146 Temporary construction compound at surface for facilitating main works at the A122 Lower Thames Crossing north portal and tunnel approach, including workers accommodation, batch plants and segment cast factory	
16-62	5A, 5O and CA5	Acquisition of rights required for: Construction of a new outfall from the north portal to the River Thames, including rights to construct, operate, protect and maintain the outfall	

Table 2: Acquisition of Rights and Temporary Possession of Land - by plot number			Summary of change (blank if no change)
Land plans plot ref.	DCO Work No(s).	Purpose for which the land is required:	
16-62 Cont'd		Construction a new public right of way along the existing footpath FP146 Temporary construction compound at surface for facilitating main works at the A122 Lower Thames Crossing north portal and tunnel approach, including workers accommodation, batch plants and segment cast factory	
16-63	5A, 5O and CA5	Acquisition of rights required for: Construction of a new outfall from the north portal to the River Thames, including rights to construct, operate, protect and maintain the outfall Construction a new public right of way along the existing footpath FP146 Temporary construction compound at surface for facilitating main works at the A122 Lower Thames Crossing north portal and tunnel approach, including workers accommodation, batch plants and segment cast factory	
16-68	5A	Acquisition of rights required for: Construction of a new outfall from the north portal to the River Thames, including rights to construct, operate, protect and maintain the outfall	New plot
19-05	E17	Acquisition of rights required for: Implementation of environmental mitigation works to create a site for protected species, including the construction of a new bat barn structure, and the rights and restrictive covenants to construct, protect, operate, access and maintain those environmental mitigation works	
20-01	MU27	Acquisition of rights required for: Utility works, including the installation or diversion of underground utilities within a multi-utility corridor, and the rights and restrictive covenants to construct, protect, operate, access and maintain those utility works	
20-06	CA5, MU27 and MUT4	Acquisition of rights required for: Temporary construction compound at surface for facilitating main works at the A122 Lower Thames Crossing north portal and tunnel approach, including workers accommodation, batch plants and segment cast factory Utility works, including the installation or diversion of underground utilities within a multi-utility corridor, and the rights and restrictive covenants to construct, protect, operate, access and maintain those utility works	
20-07	CA5, MU27 and MUT4	Acquisition of rights required for: Temporary construction compound at surface for facilitating main works at the A122 Lower Thames Crossing north portal and tunnel approach, including workers accommodation, batch plants and segment cast factory Utility works, including the installation or diversion of underground utilities within a multi-utility corridor, and the rights and restrictive covenants to construct, protect, operate, access and maintain those utility works	

Table 2: Acquisition of Rights and Temporary Possession of Land - by plot number			Summary of change (blank if no change)
Land plans plot ref.	DCO Work No(s).	Purpose for which the land is required:	
20-08	CA5, MU27 and MUT4	<p>Acquisition of rights required for:</p> <p>Temporary construction compound at surface for facilitating main works at the A122 Lower Thames Crossing north portal and tunnel approach, including workers accommodation, batch plants and segment cast factory</p> <p>Utility works, including the installation or diversion of underground utilities within a multi-utility corridor, and the rights and restrictive covenants to construct, protect, operate, access and maintain those utility works</p>	
20-09	CA5, MU27 and MUT4	<p>Acquisition of rights required for:</p> <p>Temporary construction compound at surface for facilitating main works at the A122 Lower Thames Crossing north portal and tunnel approach, including workers accommodation, batch plants and segment cast factory</p> <p>Utility works, including the installation or diversion of underground utilities within a multi-utility corridor, and the rights and restrictive covenants to construct, protect, operate, access and maintain those utility works</p>	
20-10	OH3	<p>Acquisition of rights required for:</p> <p>Overhead lines diversion works, including the removal of existing overhead lines and pylons, construction of new overhead lines and pylons and works to existing overhead lines and pylons, and the rights and restrictive covenants to construct, protect, operate, access and maintain those overhead lines diversion works</p>	
20-11	CA5 and OH3	<p>Acquisition of rights required for:</p> <p>Temporary construction compound at surface for facilitating main works at the A122 Lower Thames Crossing north portal and tunnel approach, including workers accommodation, batch plants and segment cast factory</p> <p>Overhead lines diversion works, including the removal of existing overhead lines and pylons, construction of new overhead lines and pylons and works to existing overhead lines and pylons, and the rights and restrictive covenants to construct, protect, operate, access and maintain those overhead lines diversion works</p>	
20-12	OH3	<p>Acquisition of rights required for:</p> <p>Overhead lines diversion works, including the removal of existing overhead lines and pylons, construction of new overhead lines and pylons and works to existing overhead lines and pylons, and the rights and restrictive covenants to construct, protect, operate, access and maintain those overhead lines diversion works</p>	
20-13	MU27	<p>Acquisition of rights required for:</p> <p>Utility works, including the installation or diversion of underground utilities within a multi-utility corridor, and the rights and restrictive covenants to construct, protect, operate, access and maintain those utility works</p>	

Table 2: Acquisition of Rights and Temporary Possession of Land - by plot number			Summary of change (blank if no change)
Land plans plot ref.	DCO Work No(s).	Purpose for which the land is required:	
20-14	MU27 and OH4	<p>Acquisition of rights required for:</p> <p>Utility works, including the installation or diversion of underground utilities within a multi-utility corridor, and the rights and restrictive covenants to construct, protect, operate, access and maintain those utility works</p> <p>Overhead lines diversion works, including the removal of existing overhead lines and pylons, construction of new overhead lines and pylons and works to existing overhead lines and pylons, and the rights and restrictive covenants to construct, protect, operate, access and maintain those overhead lines diversion works</p>	
20-15	OH3	<p>Acquisition of rights required for:</p> <p>Overhead lines diversion works, including the removal of existing overhead lines and pylons, construction of new overhead lines and pylons and works to existing overhead lines and pylons, and the rights and restrictive covenants to construct, protect, operate, access and maintain those overhead lines diversion works</p>	
20-16	OH3	<p>Acquisition of rights required for:</p> <p>Overhead lines diversion works, including the removal of existing overhead lines and pylons, construction of new overhead lines and pylons and works to existing overhead lines and pylons, and the rights and restrictive covenants to construct, protect, operate, access and maintain those overhead lines diversion works</p>	
20-17	OH3	<p>Acquisition of rights required for:</p> <p>Overhead lines diversion works, including the removal of existing overhead lines and pylons, construction of new overhead lines and pylons and works to existing overhead lines and pylons, and the rights and restrictive covenants to construct, protect, operate, access and maintain those overhead lines diversion works</p>	
20-18	CA5, MU28, OH3 and OH4	<p>Acquisition of rights required for:</p> <p>Temporary construction compound at surface for facilitating main works at the A122 Lower Thames Crossing north portal and tunnel approach, including workers accommodation, batch plants and segment cast factory</p> <p>Utility works, including the installation or diversion of underground utilities within a multi-utility corridor, and the rights and restrictive covenants to construct, protect, operate, access and maintain those utility works</p> <p>Overhead lines diversion works, including the removal of existing overhead lines and pylons, construction of new overhead lines and pylons and works to existing overhead lines and pylons, and the rights and restrictive covenants to construct, protect, operate, access and maintain those overhead lines diversion works</p>	

Table 2: Acquisition of Rights and Temporary Possession of Land - by plot number			Summary of change (blank if no change)
Land plans plot ref.	DCO Work No(s).	Purpose for which the land is required:	
20-19	OH4	Acquisition of rights required for: Overhead lines diversion works, including the removal of existing overhead lines and pylons, construction of new overhead lines and pylons and works to existing overhead lines and pylons, and the rights and restrictive covenants to construct, protect, operate, access and maintain those overhead lines diversion works	
20-20	OH4	Acquisition of rights required for: Overhead lines diversion works, including the removal of existing overhead lines and pylons, construction of new overhead lines and pylons and works to existing overhead lines and pylons, and the rights and restrictive covenants to construct, protect, operate, access and maintain those overhead lines diversion works	
20-21	MU28 and OH4	Acquisition of rights required for: Utility works, including the installation or diversion of underground utilities within a multi-utility corridor, and the rights and restrictive covenants to construct, protect, operate, access and maintain those utility works Overhead lines diversion works, including the removal of existing overhead lines and pylons, construction of new overhead lines and pylons and works to existing overhead lines and pylons, and the rights and restrictive covenants to construct, protect, operate, access and maintain those overhead lines diversion works	
20-22	MU28 and OH4	Acquisition of rights required for: Utility works, including the installation or diversion of underground utilities within a multi-utility corridor, and the rights and restrictive covenants to construct, protect, operate, access and maintain those utility works Overhead lines diversion works, including the removal of existing overhead lines and pylons, construction of new overhead lines and pylons and works to existing overhead lines and pylons, and the rights and restrictive covenants to construct, protect, operate, access and maintain those overhead lines diversion works	
20-23	CA5 and OH3	Acquisition of rights required for: Temporary construction compound at surface for facilitating main works at the A122 Lower Thames Crossing north portal and tunnel approach, including workers accommodation, batch plants and segment cast factory Overhead lines diversion works, including the removal of existing overhead lines and pylons, construction of new overhead lines and pylons and works to existing overhead lines and pylons, and the rights and restrictive covenants to construct, protect, operate, access and maintain those overhead lines diversion works	

Table 2: Acquisition of Rights and Temporary Possession of Land - by plot number			Summary of change (blank if no change)
Land plans plot ref.	DCO Work No(s).	Purpose for which the land is required:	
20-24	CA5 and OH3	<p>Acquisition of rights required for:</p> <p>Temporary construction compound at surface for facilitating main works at the A122 Lower Thames Crossing north portal and tunnel approach, including workers accommodation, batch plants and segment cast factory</p> <p>Overhead lines diversion works, including the removal of existing overhead lines and pylons, construction of new overhead lines and pylons and works to existing overhead lines and pylons, and the rights and restrictive covenants to construct, protect, operate, access and maintain those overhead lines diversion works</p>	
20-25	CA5 and OH3	<p>Acquisition of rights required for:</p> <p>Temporary construction compound at surface for facilitating main works at the A122 Lower Thames Crossing north portal and tunnel approach, including workers accommodation, batch plants and segment cast factory</p> <p>Overhead lines diversion works, including the removal of existing overhead lines and pylons, construction of new overhead lines and pylons and works to existing overhead lines and pylons, and the rights and restrictive covenants to construct, protect, operate, access and maintain those overhead lines diversion works</p>	
20-28	OH3	<p>Acquisition of rights required for:</p> <p>Overhead lines diversion works, including the removal of existing overhead lines and pylons, construction of new overhead lines and pylons and works to existing overhead lines and pylons, and the rights and restrictive covenants to construct, protect, operate, access and maintain those overhead lines diversion works</p>	
20-32	OH3	<p>Acquisition of rights required for:</p> <p>Overhead lines diversion works, including the removal of existing overhead lines and pylons, construction of new overhead lines and pylons and works to existing overhead lines and pylons, and the rights and restrictive covenants to construct, protect, operate, access and maintain those overhead lines diversion works</p>	
20-41	CA5, MU27, MU29, MUT7, MUT8 and MUT9	<p>Acquisition of rights required for:</p> <p>Temporary construction compound at surface for facilitating main works at the A122 Lower Thames Crossing north portal and tunnel approach, including workers accommodation, batch plants and segment cast factory</p> <p>Utility works, including the installation or diversion of underground utilities within a multi-utility corridor, and the rights and restrictive covenants to construct, protect, operate, access and maintain those utility works</p>	
20-42	CA5, MU27, MUT4 and MUT5	<p>Acquisition of rights required for:</p> <p>Temporary construction compound at surface for facilitating main works at the A122 Lower Thames Crossing north portal and tunnel approach, including workers accommodation, batch plants and segment cast factory</p>	

Table 2: Acquisition of Rights and Temporary Possession of Land - by plot number			Summary of change (blank if no change)
Land plans plot ref.	DCO Work No(s).	Purpose for which the land is required:	
20-42 Cont'd		Utility works, including the installation or diversion of underground utilities within a multi-utility corridor, and the rights and restrictive covenants to construct, protect, operate, access and maintain those utility works Utility works, including the installation of a substation to power the tunnel boring machine at the northern portal, and the rights and restrictive covenants to construct, protect, operate, access and maintain those utility works	
20-47	CA5 and MU27	Acquisition of rights required for: Temporary construction compound at surface for facilitating main works at the A122 Lower Thames Crossing north portal and tunnel approach, including workers accommodation, batch plants and segment cast factory Utility works, including the installation or diversion of underground utilities within a multi-utility corridor, and the rights and restrictive covenants to construct, protect, operate, access and maintain those utility works	
20-48	CA5 and MU27	Acquisition of rights required for: Temporary construction compound at surface for facilitating main works at the A122 Lower Thames Crossing north portal and tunnel approach, including workers accommodation, batch plants and segment cast factory Utility works, including the installation or diversion of underground utilities within a multi-utility corridor, and the rights and restrictive covenants to construct, protect, operate, access and maintain those utility works	
20-49	CA5 and MU27	Acquisition of rights required for: Temporary construction compound at surface for facilitating main works at the A122 Lower Thames Crossing north portal and tunnel approach, including workers accommodation, batch plants and segment cast factory Utility works, including the installation or diversion of underground utilities within a multi-utility corridor, and the rights and restrictive covenants to construct, protect, operate, access and maintain those utility works	
20-50	CA5 and MU27	Acquisition of rights required for: Temporary construction compound at surface for facilitating main works at the A122 Lower Thames Crossing north portal and tunnel approach, including workers accommodation, batch plants and segment cast factory Utility works, including the installation or diversion of underground utilities within a multi-utility corridor, and the rights and restrictive covenants to construct, protect, operate, access and maintain those utility works	
20-55	CA5 and MU27	Acquisition of rights required for: Temporary construction compound at surface for facilitating main works at the A122 Lower Thames Crossing north portal and tunnel approach, including workers accommodation, batch plants and segment cast factory Utility works, including the installation or diversion of underground utilities within a multi-utility corridor, and the rights and restrictive covenants to construct, protect, operate, access and maintain those utility works	

Table 2: Acquisition of Rights and Temporary Possession of Land - by plot number			Summary of change (blank if no change)
Land plans plot ref.	DCO Work No(s).	Purpose for which the land is required:	
20-56	CA5 and MU27	<p>Acquisition of rights required for:</p> <p>Temporary construction compound at surface for facilitating main works at the A122 Lower Thames Crossing north portal and tunnel approach, including workers accommodation, batch plants and segment cast factory</p> <p>Utility works, including the installation or diversion of underground utilities within a multi-utility corridor, and the rights and restrictive covenants to construct, protect, operate, access and maintain those utility works</p>	
20-57	CA5 and MU27	<p>Acquisition of rights required for:</p> <p>Temporary construction compound at surface for facilitating main works at the A122 Lower Thames Crossing north portal and tunnel approach, including workers accommodation, batch plants and segment cast factory</p> <p>Utility works, including the installation or diversion of underground utilities within a multi-utility corridor, and the rights and restrictive covenants to construct, protect, operate, access and maintain those utility works</p>	
20-61	CA5 and MU27	<p>Acquisition of rights required for:</p> <p>Temporary construction compound at surface for facilitating main works at the A122 Lower Thames Crossing north portal and tunnel approach, including workers accommodation, batch plants and segment cast factory</p> <p>Utility works, including the installation or diversion of underground utilities within a multi-utility corridor, and the rights and restrictive covenants to construct, protect, operate, access and maintain those utility works</p>	
20-75	5U, CA5 and MU27	<p>Acquisition of rights required for:</p> <p>Construction of a new public rights of way along the existing footpath FP200</p> <p>Temporary construction compound at surface for facilitating main works at the A122 Lower Thames Crossing north portal and tunnel approach, including workers accommodation, batch plants and segment cast factory</p> <p>Utility works, including the installation or diversion of underground utilities within a multi-utility corridor, and the rights and restrictive covenants to construct, protect, operate, access and maintain those utility works</p>	
20-76	5U, CA5 and MU27	<p>Acquisition of rights required for:</p> <p>Construction of a new public rights of way along the existing footpath FP200</p> <p>Temporary construction compound at surface for facilitating main works at the A122 Lower Thames Crossing north portal and tunnel approach, including workers accommodation, batch plants and segment cast factory</p> <p>Utility works, including the installation or diversion of underground utilities within a multi-utility corridor, and the rights and restrictive covenants to construct, protect, operate, access and maintain those utility works</p>	

Table 2: Acquisition of Rights and Temporary Possession of Land - by plot number			Summary of change (blank if no change)
Land plans plot ref.	DCO Work No(s).	Purpose for which the land is required:	
20-99	5A and CA5	Acquisition of rights required for: Construction of a new outfall from the north portal to the River Thames, including rights to construct, operate, protect and maintain the outfall Temporary construction compound at surface for facilitating main works at the A122 Lower Thames Crossing north portal and tunnel approach, including workers accommodation, batch plants and segment cast factory	
21-13	MU27	Acquisition of rights required for: Utility works, including the installation or diversion of underground utilities within a multi-utility corridor, and the rights and restrictive covenants to construct, protect, operate, access and maintain those utility works	
21-14	CA5 and MU27	Acquisition of rights required for: Provision for temporary access and traffic management for temporary construction compound facilitating main works at the A122 Lower Thames Crossing north portal and tunnel approach Utility works, including the installation or diversion of underground utilities within a multi-utility corridor, and the rights and restrictive covenants to construct, protect, operate, access and maintain those utility works	
21-15	MU27	Acquisition of rights required for: Utility works, including the installation or diversion of underground utilities within a multi-utility corridor, and the rights and restrictive covenants to construct, protect, operate, access and maintain those utility works	
21-16	MU27	Acquisition of rights required for: Utility works, including the installation or diversion of underground utilities within a multi-utility corridor, and the rights and restrictive covenants to construct, protect, operate, access and maintain those utility works	
21-17	MU27	Acquisition of rights required for: Utility works, including the installation or diversion of underground utilities within a multi-utility corridor, and the rights and restrictive covenants to construct, protect, operate, access and maintain those utility works	
21-20	CA5 and MU27	Acquisition of rights required for: Provision for temporary access and traffic management for temporary construction compound facilitating main works at the A122 Lower Thames Crossing north portal and tunnel approach Utility works, including the installation or diversion of underground utilities within a multi-utility corridor, and the rights and restrictive covenants to construct, protect, operate, access and maintain those utility works	

Table 2: Acquisition of Rights and Temporary Possession of Land - by plot number			Summary of change (blank if no change)
Land plans plot ref.	DCO Work No(s).	Purpose for which the land is required:	
21-23	MU27	Acquisition of rights required for: Utility works, including the installation or diversion of underground utilities within a multi-utility corridor, and the rights and restrictive covenants to construct, protect, operate, access and maintain those utility works	
21-24	CA5, MU27 and MUT4	Acquisition of rights required for: Provision for temporary access and traffic management for temporary construction compound facilitating main works at the A122 Lower Thames Crossing north portal and tunnel approach Utility works, including the installation or diversion of underground utilities within a multi-utility corridor, and the rights and restrictive covenants to construct, protect, operate, access and maintain those utility works	
21-25	MU27	Acquisition of rights required for: Utility works, including the installation or diversion of underground utilities within a multi-utility corridor, and the rights and restrictive covenants to construct, protect, operate, access and maintain those utility works	
21-26	MU27	Acquisition of rights required for: Utility works, including the installation or diversion of underground utilities within a multi-utility corridor, and the rights and restrictive covenants to construct, protect, operate, access and maintain those utility works	
21-28	MU27	Acquisition of rights required for: Utility works, including the installation or diversion of underground utilities within a multi-utility corridor, and the rights and restrictive covenants to construct, protect, operate, access and maintain those utility works	
21-29	MU27	Acquisition of rights required for: Utility works, including the installation or diversion of underground utilities within a multi-utility corridor, and the rights and restrictive covenants to construct, protect, operate, access and maintain those utility works	
21-33	CA5, MU27 and MUT4	Acquisition of rights required for: Temporary construction compound at surface for facilitating main works at the A122 Lower Thames Crossing north portal and tunnel approach, including workers accommodation, batch plants and segment cast factory Utility works, including the installation or diversion of underground utilities within a multi-utility corridor, and the rights and restrictive covenants to construct, protect, operate, access and maintain those utility works Acquisition of rights required for:	

Table 2: Acquisition of Rights and Temporary Possession of Land - by plot number			Summary of change (blank if no change)
Land plans plot ref.	DCO Work No(s).	Purpose for which the land is required:	
21-35		Temporary construction compound at surface for facilitating main works at the A122 Lower Thames Crossing north portal and tunnel approach, including workers accommodation, batch plants and segment cast factory Utility works, including the installation or diversion of underground utilities within a multi-utility corridor, and the rights and restrictive covenants to construct, protect, operate, access and maintain those utility works	
21-36	CA5, MU27 and MUT4	Acquisition of rights required for: Temporary construction compound at surface for facilitating main works at the A122 Lower Thames Crossing north portal and tunnel approach, including workers accommodation, batch plants and segment cast factory Utility works, including the installation or diversion of underground utilities within a multi-utility corridor, and the rights and restrictive covenants to construct, protect, operate, access and maintain those utility works	
22-04	CA5 and MUT6	Acquisition of rights required for: Temporary construction compound at surface for facilitating main works at the A122 Lower Thames Crossing north portal and tunnel approach, including workers accommodation, batch plants and segment cast factory Utility works, including the installation or diversion of underground utilities within a multi-utility corridor, and the rights and restrictive covenants to construct, protect, operate, access and maintain those utility works	
22-05	CA5 and MUT6	Acquisition of rights required for: Temporary construction compound at surface for facilitating main works at the A122 Lower Thames Crossing north portal and tunnel approach, including workers accommodation, batch plants and segment cast factory Utility works, including the installation or diversion of underground utilities within a multi-utility corridor, and the rights and restrictive covenants to construct, protect, operate, access and maintain those utility works	
22-06	CA5 and MUT6	Acquisition of rights required for: Temporary construction compound at surface for facilitating main works at the A122 Lower Thames Crossing north portal and tunnel approach, including workers accommodation, batch plants and segment cast factory Utility works, including the installation or diversion of underground utilities within a multi-utility corridor, and the rights and restrictive covenants to construct, protect, operate, access and maintain those utility works	
22-08	CA5 and MUT6	Acquisition of rights required for: Temporary construction compound at surface for facilitating main works at the A122 Lower Thames Crossing north portal and tunnel approach, including workers accommodation, batch plants and segment cast factory	

Table 2: Acquisition of Rights and Temporary Possession of Land - by plot number			Summary of change (blank if no change)
Land plans plot ref.	DCO Work No(s).	Purpose for which the land is required:	
22-08 Cont'd		Utility works, including the installation or diversion of underground utilities within a multi-utility corridor, and the rights and restrictive covenants to construct, protect, operate, access and maintain those utility works	
22-10	CA5 and MUT6	Acquisition of rights required for: Temporary construction compound at surface for facilitating main works at the A122 Lower Thames Crossing north portal and tunnel approach, including workers accommodation, batch plants and segment cast factory Utility works, including the installation or diversion of underground utilities within a multi-utility corridor, and the rights and restrictive covenants to construct, protect, operate, access and maintain those utility works	
22-14	CA5 and MUT6	Acquisition of rights required for: Temporary construction compound at surface for facilitating main works at the A122 Lower Thames Crossing north portal and tunnel approach, including workers accommodation, batch plants and segment cast factory Utility works, including the installation or diversion of underground utilities within a multi-utility corridor, and the rights and restrictive covenants to construct, protect, operate, access and maintain those utility works	
22-25	E16 and MUT11	Acquisition of rights required for: Provision for temporary access for environmental mitigation works to create a site for protected species Utility works, including the installation or diversion of underground utilities within a multi-utility corridor, and the rights and restrictive covenants to construct, protect, operate, access and maintain those utility works	
22-27	E16 and MUT11	Acquisition of rights required for: Provision for temporary access for environmental mitigation works to create a site for protected species Utility works, including the installation or diversion of underground utilities within a multi-utility corridor, and the rights and restrictive covenants to construct, protect, operate, access and maintain those utility works	
22-29	E16 and MUT11	Acquisition of rights required for: Provision for temporary access for environmental mitigation works to create a site for protected species Utility works, including the installation or diversion of underground utilities within a multi-utility corridor, and the rights and restrictive covenants to construct, protect, operate, access and maintain those utility works	
22-30	E16 and MUT11	Acquisition of rights required for: Provision for temporary access for environmental mitigation works to create a site for protected species Utility works, including the installation or diversion of underground utilities within a multi-utility corridor, and the rights and restrictive covenants to construct, protect, operate, access and maintain those utility works	

Table 2: Acquisition of Rights and Temporary Possession of Land - by plot number			Summary of change (blank if no change)
Land plans plot ref.	DCO Work No(s).	Purpose for which the land is required:	
22-31	E16 and MUT11	Acquisition of rights required for: Provision for temporary access for environmental mitigation works to create a site for protected species Utility works, including the installation or diversion of underground utilities within a multi-utility corridor, and the rights and restrictive covenants to construct, protect, operate, access and maintain those utility works	
22-32	E16 and MUT11	Acquisition of rights required for: Provision for temporary access for environmental mitigation works to create a site for protected species Utility works, including the installation or diversion of underground utilities within a multi-utility corridor, and the rights and restrictive covenants to construct, protect, operate, access and maintain those utility works	
22-33	MUT11	Acquisition of rights required for: Utility works, including the installation or diversion of underground utilities within a multi-utility corridor, and the rights and restrictive covenants to construct, protect, operate, access and maintain those utility works	
22-34	E16 and MUT11	Acquisition of rights required for: Provision for temporary access for environmental mitigation works to create a site for protected species Utility works, including the installation or diversion of underground utilities within a multi-utility corridor, and the rights and restrictive covenants to construct, protect, operate, access and maintain those utility works	
22-36	MUT11	Acquisition of rights required for: Utility works, including the installation or diversion of underground utilities within a multi-utility corridor, and the rights and restrictive covenants to construct, protect, operate, access and maintain those utility works	
22-37	E16 and MUT11	Acquisition of rights required for: Provision for temporary access for environmental mitigation works to create a site for protected species Utility works, including the installation or diversion of underground utilities within a multi-utility corridor, and the rights and restrictive covenants to construct, protect, operate, access and maintain those utility works	
22-38	MUT11	Acquisition of rights required for: Utility works, including the installation or diversion of underground utilities within a multi-utility corridor, and the rights and restrictive covenants to construct, protect, operate, access and maintain those utility works	

Table 2: Acquisition of Rights and Temporary Possession of Land - by plot number			Summary of change (blank if no change)
Land plans plot ref.	DCO Work No(s).	Purpose for which the land is required:	
22-41	MUT11	Acquisition of rights required for: Utility works, including the installation or diversion of underground utilities within a multi-utility corridor, and the rights and restrictive covenants to construct, protect, operate, access and maintain those utility works	
22-42	MUT11	Acquisition of rights required for: Utility works, including the installation or diversion of underground utilities within a multi-utility corridor, and the rights and restrictive covenants to construct, protect, operate, access and maintain those utility works	
22-43	MUT11	Acquisition of rights required for: Utility works, including the installation or diversion of underground utilities within a multi-utility corridor, and the rights and restrictive covenants to construct, protect, operate, access and maintain those utility works	
22-44	MUT11	Acquisition of rights required for: Utility works, including the installation or diversion of underground utilities within a multi-utility corridor, and the rights and restrictive covenants to construct, protect, operate, access and maintain those utility works	
22-49	MUT11	Acquisition of rights required for: Utility works, including the installation or diversion of underground utilities within a multi-utility corridor, and the rights and restrictive covenants to construct, protect, operate, access and maintain those utility works	
22-50	MUT11	Acquisition of rights required for: Utility works, including the installation or diversion of underground utilities within a multi-utility corridor, and the rights and restrictive covenants to construct, protect, operate, access and maintain those utility works	
22-51	MUT11	Acquisition of rights required for: Utility works, including the installation or diversion of underground utilities within a multi-utility corridor, and the rights and restrictive covenants to construct, protect, operate, access and maintain those utility works	
22-52	MUT11	Acquisition of rights required for: Utility works, including the installation or diversion of underground utilities within a multi-utility corridor, and the rights and restrictive covenants to construct, protect, operate, access and maintain those utility works	

Table 2: Acquisition of Rights and Temporary Possession of Land - by plot number			Summary of change (blank if no change)
Land plans plot ref.	DCO Work No(s).	Purpose for which the land is required:	
22-53	MUT11	Acquisition of rights required for: Utility works, including the installation or diversion of underground utilities within a multi-utility corridor, and the rights and restrictive covenants to construct, protect, operate, access and maintain those utility works	
22-54	MUT11	Acquisition of rights required for: Utility works, including the installation or diversion of underground utilities within a multi-utility corridor, and the rights and restrictive covenants to construct, protect, operate, access and maintain those utility works	
22-55	MUT11	Acquisition of rights required for: Utility works, including the installation or diversion of underground utilities within a multi-utility corridor, and the rights and restrictive covenants to construct, protect, operate, access and maintain those utility works	
23-01	MU29	Acquisition of rights required for: Utility works, including the installation or diversion of underground utilities within a multi-utility corridor, and the rights and restrictive covenants to construct, protect, operate, access and maintain those utility works	
23-02	MU29	Acquisition of rights required for: Utility works, including the installation or diversion of underground utilities within a multi-utility corridor, and the rights and restrictive covenants to construct, protect, operate, access and maintain those utility works	
23-03	MU29	Acquisition of rights required for: Utility works, including the installation or diversion of underground utilities within a multi-utility corridor, and the rights and restrictive covenants to construct, protect, operate, access and maintain those utility works	
23-04	MU29	Acquisition of rights required for: Utility works, including the installation or diversion of underground utilities within a multi-utility corridor, and the rights and restrictive covenants to construct, protect, operate, access and maintain those utility works	
23-05	MU29	Acquisition of rights required for: Utility works, including the installation or diversion of underground utilities within a multi-utility corridor, and the rights and restrictive covenants to construct, protect, operate, access and maintain those utility works	

Table 2: Acquisition of Rights and Temporary Possession of Land - by plot number			Summary of change (blank if no change)
Land plans plot ref.	DCO Work No(s).	Purpose for which the land is required:	
23-06	MU29	Acquisition of rights required for: Utility works, including the installation or diversion of underground utilities within a multi-utility corridor, and the rights and restrictive covenants to construct, protect, operate, access and maintain those utility works	
23-07	MU29	Acquisition of rights required for: Utility works, including the installation or diversion of underground utilities within a multi-utility corridor, and the rights and restrictive covenants to construct, protect, operate, access and maintain those utility works	
23-08	MU29	Acquisition of rights required for: Utility works, including the installation or diversion of underground utilities within a multi-utility corridor, and the rights and restrictive covenants to construct, protect, operate, access and maintain those utility works	
23-09	MU29	Acquisition of rights required for: Utility works, including the installation or diversion of underground utilities within a multi-utility corridor, and the rights and restrictive covenants to construct, protect, operate, access and maintain those utility works	
23-10	MU29	Acquisition of rights required for: Utility works, including the installation or diversion of underground utilities within a multi-utility corridor, and the rights and restrictive covenants to construct, protect, operate, access and maintain those utility works	
23-11	MU29	Acquisition of rights required for: Utility works, including the installation or diversion of underground utilities within a multi-utility corridor, and the rights and restrictive covenants to construct, protect, operate, access and maintain those utility works	
23-12	MU29	Acquisition of rights required for: Utility works, including the installation or diversion of underground utilities within a multi-utility corridor, and the rights and restrictive covenants to construct, protect, operate, access and maintain those utility works	
23-13	MU29	Acquisition of rights required for: Utility works, including the installation or diversion of underground utilities within a multi-utility corridor, and the rights and restrictive covenants to construct, protect, operate, access and maintain those utility works	

Table 2: Acquisition of Rights and Temporary Possession of Land - by plot number			Summary of change (blank if no change)
Land plans plot ref.	DCO Work No(s).	Purpose for which the land is required:	
23-14	MU29	Acquisition of rights required for: Utility works, including the installation or diversion of underground utilities within a multi-utility corridor, and the rights and restrictive covenants to construct, protect, operate, access and maintain those utility works	
23-15	MU29	Acquisition of rights required for: Utility works, including the installation or diversion of underground utilities within a multi-utility corridor, and the rights and restrictive covenants to construct, protect, operate, access and maintain those utility works	
23-16	E18 and MU29	Acquisition of rights required for: Implementation of environmental mitigation works to create a site for protected species, and the rights and restrictive covenants to construct, protect, operate, access and maintain those environmental mitigation works Utility works, including the installation or diversion of underground utilities within a multi-utility corridor, and the rights and restrictive covenants to construct, protect, operate, access and maintain those utility works	
23-17	E18	Acquisition of rights required for: Provision for access for environmental mitigation works to create a site for protected species, and the rights for access to maintain those environmental works	
23-18	MU29	Acquisition of rights required for: Utility works, including the installation or diversion of underground utilities within a multi-utility corridor, and the rights and restrictive covenants to construct, protect, operate, access and maintain those utility works	
23-19	E18, MU29 and MUT8	Acquisition of rights required for: Implementation of environmental mitigation works to create a site for protected species, and the rights and restrictive covenants to construct, protect, operate, access and maintain those environmental mitigation works Utility works, including the installation or diversion of underground utilities within a multi-utility corridor, and the rights and restrictive covenants to construct, protect, operate, access and maintain those utility works	Deleted plot
23-20	E18	Acquisition of rights required for: Provision for access for environmental mitigation works to create a site for protected species, and the rights for access to maintain those environmental works	
23-21	E18	Acquisition of rights required for: Implementation of environmental mitigation works to create a site for protected species, and the rights and restrictive covenants to construct, protect, operate, access and maintain those environmental mitigation works	

Table 2: Acquisition of Rights and Temporary Possession of Land - by plot number			Summary of change (blank if no change)
Land plans plot ref.	DCO Work No(s).	Purpose for which the land is required:	
23-22	E18	Acquisition of rights required for: Implementation of environmental mitigation works to create a site for protected species, and the rights and restrictive covenants to construct, protect, operate, access and maintain those environmental mitigation works	
23-24	MU27	Acquisition of rights required for: Utility works, including the installation or diversion of underground utilities within a multi-utility corridor, and the rights and restrictive covenants to construct, protect, operate, access and maintain those utility works	
23-25	MU27	Acquisition of rights required for: Utility works, including the installation or diversion of underground utilities within a multi-utility corridor, and the rights and restrictive covenants to construct, protect, operate, access and maintain those utility works	
23-26	MU27 and OH4	Acquisition of rights required for: Utility works, including the installation or diversion of underground utilities within a multi-utility corridor, and the rights and restrictive covenants to construct, protect, operate, access and maintain those utility works Overhead lines diversion works, including the removal of existing overhead lines and pylons, construction of new overhead lines and pylons and works to existing overhead lines and pylons, and the rights and restrictive covenants to construct, protect, operate, access and maintain those overhead lines diversion works	
23-27	MU28	Acquisition of rights required for: Utility works, including the installation or diversion of underground utilities within a multi-utility corridor, and the rights and restrictive covenants to construct, protect, operate, access and maintain those utility works	Deleted plot
23-28	MU27 and OH4	Acquisition of rights required for: Utility works, including the installation or diversion of underground utilities within a multi-utility corridor, and the rights and restrictive covenants to construct, protect, operate, access and maintain those utility works Overhead lines diversion works, including the removal of existing overhead lines and pylons, construction of new overhead lines and pylons and works to existing overhead lines and pylons, and the rights and restrictive covenants to construct, protect, operate, access and maintain those overhead lines diversion works	
23-29	MU27, MU28 and OH4	Acquisition of rights required for: Utility works, including the installation or diversion of underground utilities within a multi-utility corridor, and the rights and restrictive covenants to construct, protect, operate, access and maintain those utility works	

Table 2: Acquisition of Rights and Temporary Possession of Land - by plot number			Summary of change (blank if no change)
Land plans plot ref.	DCO Work No(s).	Purpose for which the land is required:	
23-29 Cont'd		Overhead lines diversion works, including the removal of existing overhead lines and pylons, construction of new overhead lines and pylons and works to existing overhead lines and pylons, and the rights and restrictive covenants to construct, protect, operate, access and maintain those overhead lines diversion works	
23-30	CA5, CA5A, MU27, MU28, MU29, MU30, MUT7, MUT8, MUT9, OH3, OH4 and TFGP1	<p>Acquisition of rights required for:</p> <p>Temporary construction compound at surface for facilitating main works at the A122 Lower Thames Crossing north portal and tunnel approach, including workers accommodation, batch plants and segment cast factory</p> <p>Temporary satellite construction compound at surface for facilitating main works</p> <p>Utility works, including the installation or diversion of underground utilities within a multi-utility corridor, and the rights and restrictive covenants to construct, protect, operate, access and maintain those utility works</p> <p>Overhead lines diversion works, including the removal of existing overhead lines and pylons, construction of new overhead lines and pylons and works to existing overhead lines and pylons, and the rights and restrictive covenants to construct, protect, operate, access and maintain those overhead lines diversion works</p> <p>Installation of a high-pressure gas pipeline, and the rights and restrictive covenants to construct, protect, operate, access and maintain</p>	
23-31	MUT8	<p>Acquisition of rights required for:</p> <p>Utility works, including the installation or diversion of underground utilities within a multi-utility corridor, and the rights and restrictive covenants to construct, protect, operate, access and maintain those utility works</p>	Deleted plot
23-32	MUT8	<p>Acquisition of rights required for:</p> <p>Utility works, including the installation or diversion of underground utilities within a multi-utility corridor, and the rights and restrictive covenants to construct, protect, operate, access and maintain those utility works</p>	
23-33	MU28, MU29 and MUT8	<p>Acquisition of rights required for:</p> <p>Utility works, including the installation or diversion of underground utilities within a multi-utility corridor, and the rights and restrictive covenants to construct, protect, operate, access and maintain those utility works</p>	
23-34	MUT8	<p>Acquisition of rights required for:</p> <p>Utility works, including the installation or diversion of underground utilities within a multi-utility corridor, and the rights and restrictive covenants to construct, protect, operate, access and maintain those utility works</p>	Deleted plot

Table 2: Acquisition of Rights and Temporary Possession of Land - by plot number			Summary of change (blank if no change)
Land plans plot ref.	DCO Work No(s).	Purpose for which the land is required:	
23-41	OH5	Acquisition of rights required for: Overhead lines diversion works, including the removal of existing overhead lines and pylons, construction of new overhead lines and pylons and works to existing overhead lines and pylons, and the rights and restrictive covenants to construct, protect, operate, access and maintain those overhead lines diversion works	
23-44	OH4	Acquisition of rights required for: Provision for access for Overhead lines diversion works, and the rights for access to maintain those overhead line diversion works	
23-45	OH4	Acquisition of rights required for: Provision for access for Overhead lines diversion works, and the rights for access to maintain those overhead line diversion works	
23-46	OH5	Acquisition of rights required for: Overhead lines diversion works, including the removal of existing overhead lines and pylons, construction of new overhead lines and pylons and works to existing overhead lines and pylons, and the rights and restrictive covenants to construct, protect, operate, access and maintain those overhead lines diversion works	
23-47	5K, FCA1, MU33, OH4 and ULH12	Acquisition of rights required for: Modification of an existing irrigation reservoir and the diversion and modification of irrigation infrastructure, including possible provision of a new groundwater abstraction well Construction of a new flood compensation area, including rights and restrictive covenants to construct, protect, operate, access and maintain the flood compensation area Utility works, including the installation or diversion of underground utilities within a multi-utility corridor, and the rights and restrictive covenants to construct, protect, operate, access and maintain those utility works Overhead lines diversion works, including the removal of existing overhead lines and pylons, construction of new overhead lines and pylons and works to existing overhead lines and pylons, and the rights and restrictive covenants to construct, protect, operate, access and maintain those overhead lines diversion works	
23-48	OH5	Acquisition of rights required for: Overhead lines diversion works, including the removal of existing overhead lines and pylons, construction of new overhead lines and pylons and works to existing overhead lines and pylons, and the rights and restrictive covenants to construct, protect, operate, access and maintain those overhead lines diversion works	

Table 2: Acquisition of Rights and Temporary Possession of Land - by plot number			Summary of change (blank if no change)
Land plans plot ref.	DCO Work No(s).	Purpose for which the land is required:	
23-49	OH4	Acquisition of rights required for: Provision for access for Overhead lines diversion works, and the rights for access to maintain those overhead line diversion works	
23-50	FCA1, MU33, OH4, OH5 and OHT2	Acquisition of rights required for: Construction of a new flood compensation area, including rights and restrictive covenants to construct, protect, operate, access and maintain the flood compensation area Utility works, including the installation or diversion of underground utilities within a multi-utility corridor, and the rights and restrictive covenants to construct, protect, operate, access and maintain those utility works Overhead lines diversion works, including the removal of existing overhead lines and pylons, construction of new overhead lines and pylons and works to existing overhead lines and pylons, and the rights and restrictive covenants to construct, protect, operate, access and maintain those overhead lines diversion works	
23-53	OH4	Acquisition of rights required for: Provision for access for Overhead lines diversion works, and the rights for access to maintain those overhead line diversion works	
23-54	OH4	Acquisition of rights required for: Overhead lines diversion works, including the removal of existing overhead lines and pylons, construction of new overhead lines and pylons and works to existing overhead lines and pylons, and the rights and restrictive covenants to construct, protect, operate, access and maintain those overhead lines diversion works	
23-55	OH4	Acquisition of rights required for: Provision for access for Overhead lines diversion works, and the rights for access to maintain those overhead line diversion works	
23-56	OH4	Acquisition of rights required for: Overhead lines diversion works, including the removal of existing overhead lines and pylons, construction of new overhead lines and pylons and works to existing overhead lines and pylons, and the rights and restrictive covenants to construct, protect, operate, access and maintain those overhead lines diversion works	
23-57	MU33 and OH4	Acquisition of rights required for: Utility works, including the installation or diversion of underground utilities within a multi-utility corridor, and the rights and restrictive covenants to construct, protect, operate, access and maintain those utility works	

Table 2: Acquisition of Rights and Temporary Possession of Land - by plot number			Summary of change (blank if no change)
Land plans plot ref.	DCO Work No(s).	Purpose for which the land is required:	
23-57 Cont'd		Overhead lines diversion works, including the removal of existing overhead lines and pylons, construction of new overhead lines and pylons and works to existing overhead lines and pylons, and the rights and restrictive covenants to construct, protect, operate, access and maintain those overhead lines diversion works	
23-58	OH4	Acquisition of rights required for: Provision for access for Overhead lines diversion works, and the rights for access to maintain those overhead line diversion works	
23-59	MU28	Acquisition of rights required for: Utility works, including the installation or diversion of underground utilities within a multi-utility corridor, and the rights and restrictive covenants to construct, protect, operate, access and maintain those utility works	
23-60	OH4	Acquisition of rights required for: Overhead lines diversion works, including the removal of existing overhead lines and pylons, construction of new overhead lines and pylons and works to existing overhead lines and pylons, and the rights and restrictive covenants to construct, protect, operate, access and maintain those overhead lines diversion works	
23-61	MU28, MU33 and OH4	Acquisition of rights required for: Utility works, including the installation or diversion of underground utilities within a multi-utility corridor, and the rights and restrictive covenants to construct, protect, operate, access and maintain those utility works Overhead lines diversion works, including the removal of existing overhead lines and pylons, construction of new overhead lines and pylons and works to existing overhead lines and pylons, and the rights and restrictive covenants to construct, protect, operate, access and maintain those overhead lines diversion works	
23-62	MU28	Acquisition of rights required for: Utility works, including the installation or diversion of underground utilities within a multi-utility corridor, and the rights and restrictive covenants to construct, protect, operate, access and maintain those utility works	
23-63	MU27, MU28, MU30, MUT9 and OH4	Acquisition of rights required for: Utility works, including the installation or diversion of underground utilities within a multi-utility corridor, and the rights and restrictive covenants to construct, protect, operate, access and maintain those utility works Overhead lines diversion works, including the removal of existing overhead lines and pylons, construction of new overhead lines and pylons and works to existing overhead lines and pylons, and the rights and restrictive covenants to construct, protect, operate, access and maintain those overhead lines diversion works	

Table 2: Acquisition of Rights and Temporary Possession of Land - by plot number			Summary of change (blank if no change)
Land plans plot ref.	DCO Work No(s).	Purpose for which the land is required:	
23-64	MU27, MU28, MU30, MU32, MUT9 and OH4	<p>Acquisition of rights required for:</p> <p>Utility works, including the installation or diversion of underground utilities within a multi-utility corridor, and the rights and restrictive covenants to construct, protect, operate, access and maintain those utility works</p> <p>Overhead lines diversion works, including the removal of existing overhead lines and pylons, construction of new overhead lines and pylons and works to existing overhead lines and pylons, and the rights and restrictive covenants to construct, protect, operate, access and maintain those overhead lines diversion works</p>	
23-65	MU27, MU28, MU30, MUT9 and OH4	<p>Acquisition of rights required for:</p> <p>Utility works, including the installation or diversion of underground utilities within a multi-utility corridor, and the rights and restrictive covenants to construct, protect, operate, access and maintain those utility works</p> <p>Overhead lines diversion works, including the removal of existing overhead lines and pylons, construction of new overhead lines and pylons and works to existing overhead lines and pylons, and the rights and restrictive covenants to construct, protect, operate, access and maintain those overhead lines diversion works</p>	
23-66	OH4	<p>Acquisition of rights required for:</p> <p>Overhead lines diversion works, including the removal of existing overhead lines and pylons, construction of new overhead lines and pylons and works to existing overhead lines and pylons, and the rights and restrictive covenants to construct, protect, operate, access and maintain those overhead lines diversion works</p>	
23-67	OH4	<p>Acquisition of rights required for:</p> <p>Overhead lines diversion works, including the removal of existing overhead lines and pylons, construction of new overhead lines and pylons and works to existing overhead lines and pylons, and the rights and restrictive covenants to construct, protect, operate, access and maintain those overhead lines diversion works</p>	
23-69	OH4	<p>Acquisition of rights required for:</p> <p>Overhead lines diversion works, including the removal of existing overhead lines and pylons, construction of new overhead lines and pylons and works to existing overhead lines and pylons, and the rights and restrictive covenants to construct, protect, operate, access and maintain those overhead lines diversion works</p>	
23-71	OH4	<p>Acquisition of rights required for:</p> <p>Overhead lines diversion works, including the removal of existing overhead lines and pylons, construction of new overhead lines and pylons and works to existing overhead lines and pylons, and the rights and restrictive covenants to construct, protect, operate, access and maintain those overhead lines diversion works</p>	

Table 2: Acquisition of Rights and Temporary Possession of Land - by plot number			Summary of change (blank if no change)
Land plans plot ref.	DCO Work No(s).	Purpose for which the land is required:	
23-72	MU28, OH3 and OH4	<p>Acquisition of rights required for:</p> <p>Utility works, including the installation or diversion of underground utilities within a multi-utility corridor, and the rights and restrictive covenants to construct, protect, operate, access and maintain those utility works</p> <p>Overhead lines diversion works, including the removal of existing overhead lines and pylons, construction of new overhead lines and pylons and works to existing overhead lines and pylons, and the rights and restrictive covenants to construct, protect, operate, access and maintain those overhead lines diversion works</p>	
23-76	5K, FCA1, MU28, MU33 and OH3	<p>Acquisition of rights required for:</p> <p>Modification of an existing irrigation reservoir and the diversion and modification of irrigation infrastructure, including possible provision of a new groundwater abstraction well</p> <p>Construction of a new flood compensation area, including rights and restrictive covenants to construct, protect, operate, access and maintain the flood compensation area</p> <p>Utility works, including the installation or diversion of underground utilities within a multi-utility corridor, and the rights and restrictive covenants to construct, protect, operate, access and maintain those utility works</p> <p>Overhead lines diversion works, including the removal of existing overhead lines and pylons, construction of new overhead lines and pylons and works to existing overhead lines and pylons, and the rights and restrictive covenants to construct, protect, operate, access and maintain those overhead lines diversion works</p>	
23-88	MU28 and OH3	<p>Acquisition of rights required for:</p> <p>Utility works, including the installation or diversion of underground utilities within a multi-utility corridor, and the rights and restrictive covenants to construct, protect, operate, access and maintain those utility works</p> <p>Overhead lines diversion works, including the removal of existing overhead lines and pylons, construction of new overhead lines and pylons and works to existing overhead lines and pylons, and the rights and restrictive covenants to construct, protect, operate, access and maintain those overhead lines diversion works</p>	
23-90	MU28 and OH3	<p>Acquisition of rights required for:</p> <p>Utility works, including the installation or diversion of underground utilities within a multi-utility corridor, and the rights and restrictive covenants to construct, protect, operate, access and maintain those utility works</p> <p>Overhead lines diversion works, including the removal of existing overhead lines and pylons, construction of new overhead lines and pylons and works to existing overhead lines and pylons, and the rights and restrictive covenants to construct, protect, operate, access and maintain those overhead lines diversion works</p>	

Table 2: Acquisition of Rights and Temporary Possession of Land - by plot number			Summary of change (blank if no change)
Land plans plot ref.	DCO Work No(s).	Purpose for which the land is required:	
23-91	MU28 and OH3	<p>Acquisition of rights required for:</p> <p>Utility works, including the installation or diversion of underground utilities within a multi-utility corridor, and the rights and restrictive covenants to construct, protect, operate, access and maintain those utility works</p> <p>Overhead lines diversion works, including the removal of existing overhead lines and pylons, construction of new overhead lines and pylons and works to existing overhead lines and pylons, and the rights and restrictive covenants to construct, protect, operate, access and maintain those overhead lines diversion works</p>	
23-95	MU28, MU30, MU31, MU32 and OH3	<p>Acquisition of rights required for:</p> <p>Utility works, including the installation or diversion of underground utilities within a multi-utility corridor, and the rights and restrictive covenants to construct, protect, operate, access and maintain those utility works</p> <p>Overhead lines diversion works, including the removal of existing overhead lines and pylons, construction of new overhead lines and pylons and works to existing overhead lines and pylons, and the rights and restrictive covenants to construct, protect, operate, access and maintain those overhead lines diversion works</p>	
23-97	MU30 and OH3	<p>Acquisition of rights required for:</p> <p>Utility works, including the installation or diversion of underground utilities within a multi-utility corridor, and the rights and restrictive covenants to construct, protect, operate, access and maintain those utility works</p> <p>Overhead lines diversion works, including the removal of existing overhead lines and pylons, construction of new overhead lines and pylons and works to existing overhead lines and pylons, and the rights and restrictive covenants to construct, protect, operate, access and maintain those overhead lines diversion works</p>	
23-104	MU33	<p>Acquisition of rights required for:</p> <p>Utility works, including the installation or diversion of underground utilities within a multi-utility corridor, and the rights and restrictive covenants to construct, protect, operate, access and maintain those utility works</p>	
23-105	MU33	<p>Acquisition of rights required for:</p> <p>Utility works, including the installation or diversion of underground utilities within a multi-utility corridor, and the rights and restrictive covenants to construct, protect, operate, access and maintain those utility works</p>	
23-107	MU33	<p>Acquisition of rights required for:</p> <p>Utility works, including the installation or diversion of underground utilities within a multi-utility corridor, and the rights and restrictive covenants to construct, protect, operate, access and maintain those utility works</p>	

Table 2: Acquisition of Rights and Temporary Possession of Land - by plot number			Summary of change (blank if no change)
Land plans plot ref.	DCO Work No(s).	Purpose for which the land is required:	
23-108	5U and MU27	Acquisition of rights required for: Construction of a new public rights of way along the existing footpath FP200 Utility works, including the installation or diversion of underground utilities within a multi-utility corridor, and the rights and restrictive covenants to construct, protect, operate, access and maintain those utility works	
23-109	MU33	Acquisition of rights required for: Utility works, including the installation or diversion of underground utilities within a multi-utility corridor, and the rights and restrictive covenants to construct, protect, operate, access and maintain those utility works	
23-110	MU27	Acquisition of rights required for: Utility works, including the installation or diversion of underground utilities within a multi-utility corridor, and the rights and restrictive covenants to construct, protect, operate, access and maintain those utility works	
23-112	MU27	Acquisition of rights required for: Utility works, including the installation or diversion of underground utilities within a multi-utility corridor, and the rights and restrictive covenants to construct, protect, operate, access and maintain those utility works	
23-120	5U and MU27	Acquisition of rights required for: Construction of a new public rights of way along the existing footpath FP200 Utility works, including the installation or diversion of underground utilities within a multi-utility corridor, and the rights and restrictive covenants to construct, protect, operate, access and maintain those utility works	
23-121	MUT6	Acquisition of rights required for: Utility works, including the installation or diversion of underground utilities within a multi-utility corridor, and the rights and restrictive covenants to construct, protect, operate, access and maintain those utility works	
23-123	MU27	Acquisition of rights required for: Utility works, including the installation or diversion of underground utilities within a multi-utility corridor, and the rights and restrictive covenants to construct, protect, operate, access and maintain those utility works	
23-125	CA5 and MU31	Acquisition of rights required for: Temporary construction compound at surface for facilitating main works at the A122 Lower Thames Crossing north portal and tunnel approach, including workers accommodation, batch plants and segment cast factory	

Table 2: Acquisition of Rights and Temporary Possession of Land - by plot number			Summary of change (blank if no change)
Land plans plot ref.	DCO Work No(s).	Purpose for which the land is required:	
23-125 Cont'd		Utility works, including the installation or diversion of underground utilities within a multi-utility corridor, and the rights and restrictive covenants to construct, protect, operate, access and maintain those utility works	
23-127	MU27	Acquisition of rights required for: Utility works, including the installation or diversion of underground utilities within a multi-utility corridor, and the rights and restrictive covenants to construct, protect, operate, access and maintain those utility works	
23-128	CA5 and MUT6	Acquisition of rights required for: Temporary construction compound at surface for facilitating main works at the A122 Lower Thames Crossing north portal and tunnel approach, including workers accommodation, batch plants and segment cast factory Utility works, including the installation or diversion of underground utilities within a multi-utility corridor, and the rights and restrictive covenants to construct, protect, operate, access and maintain those utility works	
23-129	CA5 and MUT6	Acquisition of rights required for: Temporary construction compound at surface for facilitating main works at the A122 Lower Thames Crossing north portal and tunnel approach, including workers accommodation, batch plants and segment cast factory Utility works, including the installation or diversion of underground utilities within a multi-utility corridor, and the rights and restrictive covenants to construct, protect, operate, access and maintain those utility works	
23-130	CA5 and MUT6	Acquisition of rights required for: Temporary construction compound at surface for facilitating main works at the A122 Lower Thames Crossing north portal and tunnel approach, including workers accommodation, batch plants and segment cast factory Utility works, including the installation or diversion of underground utilities within a multi-utility corridor, and the rights and restrictive covenants to construct, protect, operate, access and maintain those utility works	
23-132	CA5 and MUT6	Acquisition of rights required for: Temporary construction compound at surface for facilitating main works at the A122 Lower Thames Crossing north portal and tunnel approach, including workers accommodation, batch plants and segment cast factory Utility works, including the installation or diversion of underground utilities within a multi-utility corridor, and the rights and restrictive covenants to construct, protect, operate, access and maintain those utility works	
23-133	CA5, MU27, MUT10 and MUT6	Acquisition of rights required for: Temporary construction compound at surface for facilitating main works at the A122 Lower Thames Crossing north portal and tunnel approach, including workers accommodation, batch plants and segment cast factory	

Table 2: Acquisition of Rights and Temporary Possession of Land - by plot number			Summary of change (blank if no change)
Land plans plot ref.	DCO Work No(s).	Purpose for which the land is required:	
23-133 Cont'd		Utility works, including the installation or diversion of underground utilities within a multi-utility corridor, and the rights and restrictive covenants to construct, protect, operate, access and maintain those utility works	
23-135	CA5 and MUT6	Acquisition of rights required for: Temporary construction compound at surface for facilitating main works at the A122 Lower Thames Crossing north portal and tunnel approach, including workers accommodation, batch plants and segment cast factory Utility works, including the installation or diversion of underground utilities within a multi-utility corridor, and the rights and restrictive covenants to construct, protect, operate, access and maintain those utility works	
23-136	CA5 and MUT6	Acquisition of rights required for: Temporary construction compound at surface for facilitating main works at the A122 Lower Thames Crossing north portal and tunnel approach, including workers accommodation, batch plants and segment cast factory Utility works, including the installation or diversion of underground utilities within a multi-utility corridor, and the rights and restrictive covenants to construct, protect, operate, access and maintain those utility works	
23-138	MU27	Acquisition of rights required for: Utility works, including the installation or diversion of underground utilities within a multi-utility corridor, and the rights and restrictive covenants to construct, protect, operate, access and maintain those utility works	
23-139	CA5 and MUT6	Acquisition of rights required for: Temporary construction compound at surface for facilitating main works at the A122 Lower Thames Crossing north portal and tunnel approach, including workers accommodation, batch plants and segment cast factory Utility works, including the installation or diversion of underground utilities within a multi-utility corridor, and the rights and restrictive covenants to construct, protect, operate, access and maintain those utility works	
23-142	MU27	Acquisition of rights required for: Utility works, including the installation or diversion of underground utilities within a multi-utility corridor, and the rights and restrictive covenants to construct, protect, operate, access and maintain those utility works	
23-143	MU27	Acquisition of rights required for: Utility works, including the installation or diversion of underground utilities within a multi-utility corridor, and the rights and restrictive covenants to construct, protect, operate, access and maintain those utility works	

Table 2: Acquisition of Rights and Temporary Possession of Land - by plot number			Summary of change (blank if no change)
Land plans plot ref.	DCO Work No(s).	Purpose for which the land is required:	
23-146	MU27	Acquisition of rights required for: Utility works, including the installation or diversion of underground utilities within a multi-utility corridor, and the rights and restrictive covenants to construct, protect, operate, access and maintain those utility works	
23-148	CA5, MU27, MUT10 and MUT6	Acquisition of rights required for: Temporary construction compound at surface for facilitating main works at the A122 Lower Thames Crossing north portal and tunnel approach, including workers accommodation, batch plants and segment cast factory Utility works, including the installation or diversion of underground utilities within a multi-utility corridor, and the rights and restrictive covenants to construct, protect, operate, access and maintain those utility works	
23-150	CA5 and MUT6	Acquisition of rights required for: Temporary construction compound at surface for facilitating main works at the A122 Lower Thames Crossing north portal and tunnel approach, including workers accommodation, batch plants and segment cast factory Utility works, including the installation or diversion of underground utilities within a multi-utility corridor, and the rights and restrictive covenants to construct, protect, operate, access and maintain those utility works	
23-151	CA5 and MUT6	Acquisition of rights required for: Temporary construction compound at surface for facilitating main works at the A122 Lower Thames Crossing north portal and tunnel approach, including workers accommodation, batch plants and segment cast factory Utility works, including the installation or diversion of underground utilities within a multi-utility corridor, and the rights and restrictive covenants to construct, protect, operate, access and maintain those utility works	
23-153	CA5 and MUT6	Acquisition of rights required for: Temporary construction compound at surface for facilitating main works at the A122 Lower Thames Crossing north portal and tunnel approach, including workers accommodation, batch plants and segment cast factory Utility works, including the installation or diversion of underground utilities within a multi-utility corridor, and the rights and restrictive covenants to construct, protect, operate, access and maintain those utility works	
23-154	CA5, MUT10 and MUT6	Acquisition of rights required for: Temporary construction compound at surface for facilitating main works at the A122 Lower Thames Crossing north portal and tunnel approach, including workers accommodation, batch plants and segment cast factory Utility works, including the installation or diversion of underground utilities within a multi-utility corridor, and the rights and restrictive covenants to construct, protect, operate, access and maintain those utility works	

Table 2: Acquisition of Rights and Temporary Possession of Land - by plot number			Summary of change (blank if no change)
Land plans plot ref.	DCO Work No(s).	Purpose for which the land is required:	
23-157	CA5, MUT10 and MUT6	Acquisition of rights required for: Temporary construction compound at surface for facilitating main works at the A122 Lower Thames Crossing north portal and tunnel approach, including workers accommodation, batch plants and segment cast factory Utility works, including the installation or diversion of underground utilities within a multi-utility corridor, and the rights and restrictive covenants to construct, protect, operate, access and maintain those utility works	
23-161	CA5 and MUT6	Acquisition of rights required for: Temporary construction compound at surface for facilitating main works at the A122 Lower Thames Crossing north portal and tunnel approach, including workers accommodation, batch plants and segment cast factory Utility works, including the installation or diversion of underground utilities within a multi-utility corridor, and the rights and restrictive covenants to construct, protect, operate, access and maintain those utility works	
23-162	CA5 and MUT6	Acquisition of rights required for: Temporary construction compound at surface for facilitating main works at the A122 Lower Thames Crossing north portal and tunnel approach, including workers accommodation, batch plants and segment cast factory Utility works, including the installation or diversion of underground utilities within a multi-utility corridor, and the rights and restrictive covenants to construct, protect, operate, access and maintain those utility works	
23-169	MUT6	Acquisition of rights required for: Utility works, including the installation or diversion of underground utilities within a multi-utility corridor, and the rights and restrictive covenants to construct, protect, operate, access and maintain those utility works	
23-170	MU29	Acquisition of rights required for: Utility works, including the installation or diversion of underground utilities within a multi-utility corridor, and the rights and restrictive covenants to construct, protect, operate, access and maintain those utility works	
23-171	MUT6	Acquisition of rights required for: Utility works, including the installation or diversion of underground utilities within a multi-utility corridor, and the rights and restrictive covenants to construct, protect, operate, access and maintain those utility works	
23-181	E18, MU29 and MUT8	Acquisition of rights required for: Implementation of environmental mitigation works to create a site for protected species, and the rights and restrictive covenants to construct, protect, operate, access and maintain those environmental mitigation works	New plot

Table 2: Acquisition of Rights and Temporary Possession of Land - by plot number			Summary of change (blank if no change)
Land plans plot ref.	DCO Work No(s).	Purpose for which the land is required:	
23-181 Cont'd		Utility works, including the installation or diversion of underground utilities within a multi-utility corridor, and the rights and restrictive covenants to construct, protect, operate, access and maintain those utility works	
23-182	MUT8	Acquisition of rights required for: Utility works, including the installation or diversion of underground utilities within a multi-utility corridor, and the rights and restrictive covenants to construct, protect, operate, access and maintain those utility works	New plot
23-183	MUT8	Acquisition of rights required for: Utility works, including the installation or diversion of underground utilities within a multi-utility corridor, and the rights and restrictive covenants to construct, protect, operate, access and maintain those utility works	New plot
23-184	MUT8	Acquisition of rights required for: Utility works, including the installation or diversion of underground utilities within a multi-utility corridor, and the rights and restrictive covenants to construct, protect, operate, access and maintain those utility works	New plot
24-01	MU35	Acquisition of rights required for: Utility works, including the installation or diversion of underground utilities within a multi-utility corridor, and the rights and restrictive covenants to construct, protect, operate, access and maintain those utility works	
24-03	MU35	Acquisition of rights required for: Utility works, including the installation or diversion of underground utilities within a multi-utility corridor, and the rights and restrictive covenants to construct, protect, operate, access and maintain those utility works	
24-05	MU35	Acquisition of rights required for: Utility works, including the installation or diversion of underground utilities within a multi-utility corridor, and the rights and restrictive covenants to construct, protect, operate, access and maintain those utility works	
24-06	MU37, OH6 and OH7	Acquisition of rights required for: Provision for access for utility works, and the rights for access to maintain those utility works Provision for access for overhead lines diversion works, and the rights for access to maintain those overhead line diversion works	
24-07	MU37, OH6 and OH7	Acquisition of rights required for: Provision for access for utility works, and the rights for access to maintain those utility works	

Table 2: Acquisition of Rights and Temporary Possession of Land - by plot number			Summary of change (blank if no change)
Land plans plot ref.	DCO Work No(s).	Purpose for which the land is required:	
24-07 Cont'd		Provision for access for Overhead lines diversion works, and the rights for access to maintain those overhead line diversion works	
24-08	MU37, OH6 and OH7	Acquisition of rights required for: Utility works, including the installation or diversion of underground utilities within a multi-utility corridor, and the rights and restrictive covenants to construct, protect, operate, access and maintain those utility works Overhead lines diversion works, including the removal of existing overhead lines and pylons, construction of new overhead lines and pylons and works to existing overhead lines and pylons, and the rights and restrictive covenants to construct, protect, operate, access and maintain those overhead lines diversion works	
24-12	MU37, OH6 and OH7	Acquisition of rights required for: Provision for access for utility works, and the rights for access to maintain those utility works Provision for access for overhead lines diversion works, and the rights for access to maintain those overhead line diversion works	
24-17	OH5	Acquisition of rights required for: Provision for access for Overhead lines diversion works, and the rights for access to maintain those overhead line diversion works	
24-22	OH5	Acquisition of rights required for: Provision for access for Overhead lines diversion works, and the rights for access to maintain those overhead line diversion works	
24-23	OH5	Acquisition of rights required for: Provision for access for Overhead lines diversion works, and the rights for access to maintain those overhead line diversion works	
24-25	MU37, OH6 and OH7	Acquisition of rights required for: Utility works, including the installation or diversion of underground utilities within a multi-utility corridor, and the rights and restrictive covenants to construct, protect, operate, access and maintain those utility works Overhead lines diversion works, including the removal of existing overhead lines and pylons, construction of new overhead lines and pylons and works to existing overhead lines and pylons, and the rights and restrictive covenants to construct, protect, operate, access and maintain those overhead lines diversion works	
24-27	OH5	Acquisition of rights required for: Provision for access for Overhead lines diversion works, and the rights for access to maintain those overhead line diversion works	

Table 2: Acquisition of Rights and Temporary Possession of Land - by plot number			Summary of change (blank if no change)
Land plans plot ref.	DCO Work No(s).	Purpose for which the land is required:	
24-28	OH5	Acquisition of rights required for: Provision for access for Overhead lines diversion works, and the rights for access to maintain those overhead line diversion works	
24-29	OH5	Acquisition of rights required for: Provision for access for Overhead lines diversion works, and the rights for access to maintain those overhead line diversion works	
24-30	MU37, OH6 and OH7	Acquisition of rights required for: Utility works, including the installation or diversion of underground utilities within a multi-utility corridor, and the rights and restrictive covenants to construct, protect, operate, access and maintain those utility works Overhead lines diversion works, including the removal of existing overhead lines and pylons, construction of new overhead lines and pylons and works to existing overhead lines and pylons, and the rights and restrictive covenants to construct, protect, operate, access and maintain those overhead lines diversion works	
24-31	OH5	Acquisition of rights required for: Provision for access for Overhead lines diversion works, and the rights for access to maintain those overhead line diversion works	
24-32	MU37, OH6 and OH7	Acquisition of rights required for: Utility works, including the installation or diversion of underground utilities within a multi-utility corridor, and the rights and restrictive covenants to construct, protect, operate, access and maintain those utility works Overhead lines diversion works, including the removal of existing overhead lines and pylons, construction of new overhead lines and pylons and works to existing overhead lines and pylons, and the rights and restrictive covenants to construct, protect, operate, access and maintain those overhead lines diversion works	
24-34	OH6 and OH7	Acquisition of rights required for: Overhead lines diversion works, including the removal of existing overhead lines and pylons, construction of new overhead lines and pylons and works to existing overhead lines and pylons, and the rights and restrictive covenants to construct, protect, operate, access and maintain those overhead lines diversion works	
24-42	OH5	Acquisition of rights required for: Provision for access for Overhead lines diversion works, and the rights for access to maintain those overhead line diversion works	

Table 2: Acquisition of Rights and Temporary Possession of Land - by plot number			Summary of change (blank if no change)
Land plans plot ref.	DCO Work No(s).	Purpose for which the land is required:	
24-43	MU36 and OH5	<p>Acquisition of rights required for:</p> <p>Utility works, including the installation or diversion of underground utilities within a multi-utility corridor, and the rights and restrictive covenants to construct, protect, operate, access and maintain those utility works</p> <p>Provision for access for Overhead lines diversion works, and the rights for access to maintain those overhead line diversion works</p>	
24-45	MU34, MU36 and OH5	<p>Acquisition of rights required for:</p> <p>Utility works, including the installation or diversion of underground utilities within a multi-utility corridor, and the rights and restrictive covenants to construct, protect, operate, access and maintain those utility works</p> <p>Overhead lines diversion works, including the removal of existing overhead lines and pylons, construction of new overhead lines and pylons and works to existing overhead lines and pylons, and the rights and restrictive covenants to construct, protect, operate, access and maintain those overhead lines diversion works</p>	
24-46	MU36	<p>Acquisition of rights required for:</p> <p>Utility works, including the installation or diversion of underground utilities within a multi-utility corridor, and the rights and restrictive covenants to construct, protect, operate, access and maintain those utility works</p>	
24-49	MU36 and OH5	<p>Acquisition of rights required for:</p> <p>Utility works, including the installation or diversion of underground utilities within a multi-utility corridor, and the rights and restrictive covenants to construct, protect, operate, access and maintain those utility works</p> <p>Provision for access for Overhead lines diversion works, and the rights for access to maintain those overhead line diversion works</p>	
24-53	OH5	<p>Acquisition of rights required for:</p> <p>Overhead lines diversion works, including the removal of existing overhead lines and pylons, construction of new overhead lines and pylons and works to existing overhead lines and pylons, and the rights and restrictive covenants to construct, protect, operate, access and maintain those overhead lines diversion works</p>	
24-56	MU36	<p>Acquisition of rights required for:</p> <p>Utility works, including the installation or diversion of underground utilities within a multi-utility corridor, and the rights and restrictive covenants to construct, protect, operate, access and maintain those utility works</p>	

Table 2: Acquisition of Rights and Temporary Possession of Land - by plot number			Summary of change (blank if no change)
Land plans plot ref.	DCO Work No(s).	Purpose for which the land is required:	
24-59	MU36	Acquisition of rights required for: Utility works, including the installation or diversion of underground utilities within a multi-utility corridor, and the rights and restrictive covenants to construct, protect, operate, access and maintain those utility works	
24-62	MU34, MU36 and OH5	Acquisition of rights required for: Utility works, including the installation or diversion of underground utilities within a multi-utility corridor, and the rights and restrictive covenants to construct, protect, operate, access and maintain those utility works Overhead lines diversion works, including the removal of existing overhead lines and pylons, construction of new overhead lines and pylons and works to existing overhead lines and pylons, and the rights and restrictive covenants to construct, protect, operate, access and maintain those overhead lines diversion works	
24-63	OH5	Acquisition of rights required for: Overhead lines diversion works, including the removal of existing overhead lines and pylons, construction of new overhead lines and pylons and works to existing overhead lines and pylons, and the rights and restrictive covenants to construct, protect, operate, access and maintain those overhead lines diversion works	
24-67	OH5	Acquisition of rights required for: Overhead lines diversion works, including the removal of existing overhead lines and pylons, construction of new overhead lines and pylons and works to existing overhead lines and pylons, and the rights and restrictive covenants to construct, protect, operate, access and maintain those overhead lines diversion works	
24-68	MU36	Acquisition of rights required for: Utility works, including the installation or diversion of underground utilities within a multi-utility corridor, and the rights and restrictive covenants to construct, protect, operate, access and maintain those utility works	
24-69	OH5	Acquisition of rights required for: Overhead lines diversion works, including the removal of existing overhead lines and pylons, construction of new overhead lines and pylons and works to existing overhead lines and pylons, and the rights and restrictive covenants to construct, protect, operate, access and maintain those overhead lines diversion works	

Table 2: Acquisition of Rights and Temporary Possession of Land - by plot number			Summary of change (blank if no change)
Land plans plot ref.	DCO Work No(s).	Purpose for which the land is required:	
24-80	OH5	Acquisition of rights required for: Overhead lines diversion works, including the removal of existing overhead lines and pylons, construction of new overhead lines and pylons and works to existing overhead lines and pylons, and the rights and restrictive covenants to construct, protect, operate, access and maintain those overhead lines diversion works	
24-81	OH5	Acquisition of rights required for: Overhead lines diversion works, including the removal of existing overhead lines and pylons, construction of new overhead lines and pylons and works to existing overhead lines and pylons, and the rights and restrictive covenants to construct, protect, operate, access and maintain those overhead lines diversion works	
24-82	OH5	Acquisition of rights required for: Overhead lines diversion works, including the removal of existing overhead lines and pylons, construction of new overhead lines and pylons and works to existing overhead lines and pylons, and the rights and restrictive covenants to construct, protect, operate, access and maintain those overhead lines diversion works	
24-83	OH3, OH4, OHT2 and OHT3	Acquisition of rights required for: Overhead lines diversion works, including the removal of existing overhead lines and pylons, construction of new overhead lines and pylons and works to existing overhead lines and pylons, and the rights and restrictive covenants to construct, protect, operate, access and maintain those overhead lines diversion works	
24-84	OH3, OH4 and OHT2	Acquisition of rights required for: Overhead lines diversion works, including the removal of existing overhead lines and pylons, construction of new overhead lines and pylons and works to existing overhead lines and pylons, and the rights and restrictive covenants to construct, protect, operate, access and maintain those overhead lines diversion works	
24-90	MU36	Acquisition of rights required for: Utility works, including the installation or diversion of underground utilities within a multi-utility corridor, and the rights and restrictive covenants to construct, protect, operate, access and maintain those utility works	
24-91	MU36, OH3, OH4 and OHT2	Acquisition of rights required for: Utility works, including the installation or diversion of underground utilities within a multi-utility corridor, and the rights and restrictive covenants to construct, protect, operate, access and maintain those utility works	

Table 2: Acquisition of Rights and Temporary Possession of Land - by plot number			Summary of change (blank if no change)
Land plans plot ref.	DCO Work No(s).	Purpose for which the land is required:	
24-91 Cont'd		Overhead lines diversion works, including the removal of existing overhead lines and pylons, construction of new overhead lines and pylons and works to existing overhead lines and pylons, and the rights and restrictive covenants to construct, protect, operate, access and maintain those overhead lines diversion works	
24-92	OH3, OH4, OHT2 and OHT3	Acquisition of rights required for: Overhead lines diversion works, including the removal of existing overhead lines and pylons, construction of new overhead lines and pylons and works to existing overhead lines and pylons, and the rights and restrictive covenants to construct, protect, operate, access and maintain those overhead lines diversion works	
24-93	OH3, OH4, OHT2 and OHT3	Acquisition of rights required for: Overhead lines diversion works, including the removal of existing overhead lines and pylons, construction of new overhead lines and pylons and works to existing overhead lines and pylons, and the rights and restrictive covenants to construct, protect, operate, access and maintain those overhead lines diversion works	
24-95	MU28, MU36, MUT6, OH3, OH4, OHT2 and OHT3	Acquisition of rights required for: Utility works, including the installation or diversion of underground utilities within a multi-utility corridor, and the rights and restrictive covenants to construct, protect, operate, access and maintain those utility works Overhead lines diversion works, including the removal of existing overhead lines and pylons, construction of new overhead lines and pylons and works to existing overhead lines and pylons, and the rights and restrictive covenants to construct, protect, operate, access and maintain those overhead lines diversion works	
24-96	MU36, OH4 and OHT2	Acquisition of rights required for: Utility works, including the installation or diversion of underground utilities within a multi-utility corridor, and the rights and restrictive covenants to construct, protect, operate, access and maintain those utility works Overhead lines diversion works, including the removal of existing overhead lines and pylons, construction of new overhead lines and pylons and works to existing overhead lines and pylons, and the rights and restrictive covenants to construct, protect, operate, access and maintain those overhead lines diversion works	
24-98	OH3, OH4, OHT2 and OHT3	Acquisition of rights required for: Overhead lines diversion works, including the removal of existing overhead lines and pylons, construction of new overhead lines and pylons and works to existing overhead lines and pylons, and the rights and restrictive covenants to construct, protect, operate, access and maintain those overhead lines diversion works	

Table 2: Acquisition of Rights and Temporary Possession of Land - by plot number			Summary of change (blank if no change)
Land plans plot ref.	DCO Work No(s).	Purpose for which the land is required:	
24-99	OH3, OH4, OHT2 and OHT3	<p>Acquisition of rights required for:</p> <p>Overhead lines diversion works, including the removal of existing overhead lines and pylons, construction of new overhead lines and pylons and works to existing overhead lines and pylons, and the rights and restrictive covenants to construct, protect, operate, access and maintain those overhead lines diversion works</p>	
24-100	MU28, MU36, OH3, OH4, OHT2 and OHT3	<p>Acquisition of rights required for:</p> <p>Utility works, including the installation or diversion of underground utilities within a multi-utility corridor, and the rights and restrictive covenants to construct, protect, operate, access and maintain those utility works</p> <p>Overhead lines diversion works, including the removal of existing overhead lines and pylons, construction of new overhead lines and pylons and works to existing overhead lines and pylons, and the rights and restrictive covenants to construct, protect, operate, access and maintain those overhead lines diversion works</p>	
24-103	MU36, OH4 and OHT2	<p>Acquisition of rights required for:</p> <p>Utility works, including the installation or diversion of underground utilities within a multi-utility corridor, and the rights and restrictive covenants to construct, protect, operate, access and maintain those utility works</p> <p>Overhead lines diversion works, including the removal of existing overhead lines and pylons, construction of new overhead lines and pylons and works to existing overhead lines and pylons, and the rights and restrictive covenants to construct, protect, operate, access and maintain those overhead lines diversion works</p>	
24-105	MU36, OH4 and OHT2	<p>Acquisition of rights required for:</p> <p>Utility works, including the installation or diversion of underground utilities within a multi-utility corridor, and the rights and restrictive covenants to construct, protect, operate, access and maintain those utility works</p> <p>Overhead lines diversion works, including the removal of existing overhead lines and pylons, construction of new overhead lines and pylons and works to existing overhead lines and pylons, and the rights and restrictive covenants to construct, protect, operate, access and maintain those overhead lines diversion works</p>	
24-109	MU36, OH4, OHT2 and OHT3	<p>Acquisition of rights required for:</p> <p>Utility works, including the installation or diversion of underground utilities within a multi-utility corridor, and the rights and restrictive covenants to construct, protect, operate, access and maintain those utility works</p> <p>Overhead lines diversion works, including the removal of existing overhead lines and pylons, construction of new overhead lines and pylons and works to existing overhead lines and pylons, and the rights and restrictive covenants to construct, protect, operate, access and maintain those overhead lines diversion works</p>	

Table 2: Acquisition of Rights and Temporary Possession of Land - by plot number			Summary of change (blank if no change)
Land plans plot ref.	DCO Work No(s).	Purpose for which the land is required:	
24-112	MU34 and OH4	<p>Acquisition of rights required for:</p> <p>Utility works, including the installation or diversion of underground utilities within a multi-utility corridor, and the rights and restrictive covenants to construct, protect, operate, access and maintain those utility works</p> <p>Overhead lines diversion works, including the removal of existing overhead lines and pylons, construction of new overhead lines and pylons and works to existing overhead lines and pylons, and the rights and restrictive covenants to construct, protect, operate, access and maintain those overhead lines diversion works</p>	
24-113	MU34 and OH4	<p>Acquisition of rights required for:</p> <p>Utility works, including the installation or diversion of underground utilities within a multi-utility corridor, and the rights and restrictive covenants to construct, protect, operate, access and maintain those utility works</p> <p>Overhead lines diversion works, including the removal of existing overhead lines and pylons, construction of new overhead lines and pylons and works to existing overhead lines and pylons, and the rights and restrictive covenants to construct, protect, operate, access and maintain those overhead lines diversion works</p>	
24-116	5W, MU28, MU34, MUT6, OH3, OH4 and ULH11	<p>Acquisition of rights required for:</p> <p>Construction of a new public right of way between the new public right of way underneath the Tilbury viaduct and footpath FP61</p> <p>Utility works, including the installation or diversion of underground utilities within a multi-utility corridor, and the rights and restrictive covenants to construct, protect, operate, access and maintain those utility works</p> <p>Overhead lines diversion works, including the removal of existing overhead lines and pylons, construction of new overhead lines and pylons and works to existing overhead lines and pylons, and the rights and restrictive covenants to construct, protect, operate, access and maintain those overhead lines diversion works</p> <p>The establishment of a temporary utilities logistic hub for facilitating utility works</p>	
24-120	5W and OH4	<p>Acquisition of rights required for:</p> <p>Construction of a new public right of way between the new public right of way underneath the Tilbury viaduct and footpath FP61</p> <p>Overhead lines diversion works, including the removal of existing overhead lines and pylons, construction of new overhead lines and pylons and works to existing overhead lines and pylons, and the rights and restrictive covenants to construct, protect, operate, access and maintain those overhead lines diversion works</p>	
24-121	5W and OH4	<p>Acquisition of rights required for:</p> <p>Construction of a new public right of way between the new public right of way underneath the Tilbury viaduct and footpath FP61</p>	

Table 2: Acquisition of Rights and Temporary Possession of Land - by plot number			Summary of change (blank if no change)
Land plans plot ref.	DCO Work No(s).	Purpose for which the land is required:	
24-121 Cont'd		Overhead lines diversion works, including the removal of existing overhead lines and pylons, construction of new overhead lines and pylons and works to existing overhead lines and pylons, and the rights and restrictive covenants to construct, protect, operate, access and maintain those overhead lines diversion works	
24-123	5W and OH4	Acquisition of rights required for: Construction of a new public right of way between the new public right of way underneath the Tilbury viaduct and footpath FP61 Overhead lines diversion works, including the removal of existing overhead lines and pylons, construction of new overhead lines and pylons and works to existing overhead lines and pylons, and the rights and restrictive covenants to construct, protect, operate, access and maintain those overhead lines diversion works	
24-124	5W, MU28, OH3, OH4 and ULH11	Acquisition of rights required for: Construction of a new public right of way between the new public right of way underneath the Tilbury viaduct and footpath FP61 Utility works, including the installation or diversion of underground utilities within a multi-utility corridor, and the rights and restrictive covenants to construct, protect, operate, access and maintain those utility works Overhead lines diversion works, including the removal of existing overhead lines and pylons, construction of new overhead lines and pylons and works to existing overhead lines and pylons, and the rights and restrictive covenants to construct, protect, operate, access and maintain those overhead lines diversion works The establishment of a temporary utilities logistic hub for facilitating utility works	
24-126	MU36	Acquisition of rights required for: Utility works, including the installation or diversion of underground utilities within a multi-utility corridor, and the rights and restrictive covenants to construct, protect, operate, access and maintain those utility works	
24-129	MU36	Acquisition of rights required for: Utility works, including the installation or diversion of underground utilities within a multi-utility corridor, and the rights and restrictive covenants to construct, protect, operate, access and maintain those utility works	
24-130	MU36	Acquisition of rights required for: Utility works, including the installation or diversion of underground utilities within a multi-utility corridor, and the rights and restrictive covenants to construct, protect, operate, access and maintain those utility works	
24-133	MUT6	Acquisition of rights required for: Utility works, including the installation or diversion of underground utilities within a multi-utility corridor, and the rights and restrictive covenants to construct, protect, operate, access and maintain those utility works	

Table 2: Acquisition of Rights and Temporary Possession of Land - by plot number			Summary of change (blank if no change)
Land plans plot ref.	DCO Work No(s).	Purpose for which the land is required:	
24-136	MU34, MU35, MU36, MUT6 and OH4	Acquisition of rights required for: Utility works, including the installation or diversion of underground utilities within a multi-utility corridor, and the rights and restrictive covenants to construct, protect, operate, access and maintain those utility works Provision for access for Overhead lines diversion works, and the rights for access to maintain those overhead line diversion works	
24-148	MUT6	Acquisition of rights required for: Utility works, including the installation or diversion of underground utilities within a multi-utility corridor, and the rights and restrictive covenants to construct, protect, operate, access and maintain those utility works	
24-150	MUT6	Acquisition of rights required for: Utility works, including the installation or diversion of underground utilities within a multi-utility corridor, and the rights and restrictive covenants to construct, protect, operate, access and maintain those utility works	
24-152	MUT6	Acquisition of rights required for: Utility works, including the installation or diversion of underground utilities within a multi-utility corridor, and the rights and restrictive covenants to construct, protect, operate, access and maintain those utility works	
24-153	MU34	Acquisition of rights required for: Utility works, including the installation or diversion of underground utilities within a multi-utility corridor, and the rights and restrictive covenants to construct, protect, operate, access and maintain those utility works	
24-160	MU35	Acquisition of rights required for: Utility works, including the installation or diversion of underground utilities within a multi-utility corridor, and the rights and restrictive covenants to construct, protect, operate, access and maintain those utility works	
24-161	MU35	Acquisition of rights required for: Utility works, including the installation or diversion of underground utilities within a multi-utility corridor, and the rights and restrictive covenants to construct, protect, operate, access and maintain those utility works	
24-162	MU35	Acquisition of rights required for: Utility works, including the installation or diversion of underground utilities within a multi-utility corridor, and the rights and restrictive covenants to construct, protect, operate, access and maintain those utility works	

Table 2: Acquisition of Rights and Temporary Possession of Land - by plot number			Summary of change (blank if no change)
Land plans plot ref.	DCO Work No(s).	Purpose for which the land is required:	
24-163	MU35	Acquisition of rights required for: Utility works, including the installation or diversion of underground utilities within a multi-utility corridor, and the rights and restrictive covenants to construct, protect, operate, access and maintain those utility works	
24-165	MUT6	Acquisition of rights required for: Utility works, including the installation or diversion of underground utilities within a multi-utility corridor, and the rights and restrictive covenants to construct, protect, operate, access and maintain those utility works	
24-168	MUT6	Acquisition of rights required for: Utility works, including the installation or diversion of underground utilities within a multi-utility corridor, and the rights and restrictive covenants to construct, protect, operate, access and maintain those utility works	
24-174	5W and MUT6	Acquisition of rights required for: Construction of a new public right of way between the new public right of way underneath the Tilbury viaduct and footpath FP61 Utility works, including the installation or diversion of underground utilities within a multi-utility corridor, and the rights and restrictive covenants to construct, protect, operate, access and maintain those utility works	
24-176	MUT6	Acquisition of rights required for: Utility works, including the installation or diversion of underground utilities within a multi-utility corridor, and the rights and restrictive covenants to construct, protect, operate, access and maintain those utility works	
25-01	MUT14	Acquisition of rights required for: Utility works, including the installation or diversion of underground utilities within a multi-utility corridor, and the rights and restrictive covenants to construct, protect, operate, access and maintain those utility works	
25-02	MUT14	Acquisition of rights required for: Utility works, including the installation or diversion of underground utilities within a multi-utility corridor, and the rights and restrictive covenants to construct, protect, operate, access and maintain those utility works	
25-03	MUT14	Acquisition of rights required for: Utility works, including the installation or diversion of underground utilities within a multi-utility corridor, and the rights and restrictive covenants to construct, protect, operate, access and maintain those utility works	

Table 2: Acquisition of Rights and Temporary Possession of Land - by plot number			Summary of change (blank if no change)
Land plans plot ref.	DCO Work No(s).	Purpose for which the land is required:	
25-04	MUT14	Acquisition of rights required for: Utility works, including the installation or diversion of underground utilities within a multi-utility corridor, and the rights and restrictive covenants to construct, protect, operate, access and maintain those utility works	
25-05	MUT14	Acquisition of rights required for: Utility works, including the installation or diversion of underground utilities within a multi-utility corridor, and the rights and restrictive covenants to construct, protect, operate, access and maintain those utility works	
25-06	MUT14	Acquisition of rights required for: Utility works, including the installation or diversion of underground utilities within a multi-utility corridor, and the rights and restrictive covenants to construct, protect, operate, access and maintain those utility works	
25-07	MUT14	Acquisition of rights required for: Utility works, including the installation or diversion of underground utilities within a multi-utility corridor, and the rights and restrictive covenants to construct, protect, operate, access and maintain those utility works	
25-08	MUT14	Acquisition of rights required for: Utility works, including the installation or diversion of underground utilities within a multi-utility corridor, and the rights and restrictive covenants to construct, protect, operate, access and maintain those utility works	
25-09	MUT14	Acquisition of rights required for: Utility works, including the installation or diversion of underground utilities within a multi-utility corridor, and the rights and restrictive covenants to construct, protect, operate, access and maintain those utility works	
25-10	MUT14	Acquisition of rights required for: Utility works, including the installation or diversion of underground utilities within a multi-utility corridor, and the rights and restrictive covenants to construct, protect, operate, access and maintain those utility works	
25-11	MUT14	Acquisition of rights required for: Utility works, including the installation or diversion of underground utilities within a multi-utility corridor, and the rights and restrictive covenants to construct, protect, operate, access and maintain those utility works	

Table 2: Acquisition of Rights and Temporary Possession of Land - by plot number			Summary of change (blank if no change)
Land plans plot ref.	DCO Work No(s).	Purpose for which the land is required:	
25-12	MUT14	Acquisition of rights required for: Utility works, including the installation or diversion of underground utilities within a multi-utility corridor, and the rights and restrictive covenants to construct, protect, operate, access and maintain those utility works	
25-13	MUT14	Acquisition of rights required for: Utility works, including the installation or diversion of underground utilities within a multi-utility corridor, and the rights and restrictive covenants to construct, protect, operate, access and maintain those utility works	
25-14	MUT14	Acquisition of rights required for: Utility works, including the installation or diversion of underground utilities within a multi-utility corridor, and the rights and restrictive covenants to construct, protect, operate, access and maintain those utility works	
25-15	MUT14	Acquisition of rights required for: Utility works, including the installation or diversion of underground utilities within a multi-utility corridor, and the rights and restrictive covenants to construct, protect, operate, access and maintain those utility works	
25-16	MUT14	Acquisition of rights required for: Utility works, including the installation or diversion of underground utilities within a multi-utility corridor, and the rights and restrictive covenants to construct, protect, operate, access and maintain those utility works	
25-17	MUT14	Acquisition of rights required for: Utility works, including the installation or diversion of underground utilities within a multi-utility corridor, and the rights and restrictive covenants to construct, protect, operate, access and maintain those utility works	
25-18	MUT14	Acquisition of rights required for: Utility works, including the installation or diversion of underground utilities within a multi-utility corridor, and the rights and restrictive covenants to construct, protect, operate, access and maintain those utility works	
25-19	MUT14	Acquisition of rights required for: Utility works, including the installation or diversion of underground utilities within a multi-utility corridor, and the rights and restrictive covenants to construct, protect, operate, access and maintain those utility works	

Table 2: Acquisition of Rights and Temporary Possession of Land - by plot number			Summary of change (blank if no change)
Land plans plot ref.	DCO Work No(s).	Purpose for which the land is required:	
25-20	MUT14	Acquisition of rights required for: Utility works, including the installation or diversion of underground utilities within a multi-utility corridor, and the rights and restrictive covenants to construct, protect, operate, access and maintain those utility works	
25-21	MUT14	Acquisition of rights required for: Utility works, including the installation or diversion of underground utilities within a multi-utility corridor, and the rights and restrictive covenants to construct, protect, operate, access and maintain those utility works	
25-22	MUT14	Acquisition of rights required for: Utility works, including the installation or diversion of underground utilities within a multi-utility corridor, and the rights and restrictive covenants to construct, protect, operate, access and maintain those utility works	
25-23	MUT14	Acquisition of rights required for: Utility works, including the installation or diversion of underground utilities within a multi-utility corridor, and the rights and restrictive covenants to construct, protect, operate, access and maintain those utility works	
25-24	MUT14	Acquisition of rights required for: Utility works, including the installation or diversion of underground utilities within a multi-utility corridor, and the rights and restrictive covenants to construct, protect, operate, access and maintain those utility works	
25-25	MUT14	Acquisition of rights required for: Utility works, including the installation or diversion of underground utilities within a multi-utility corridor, and the rights and restrictive covenants to construct, protect, operate, access and maintain those utility works	
25-26	MUT14	Acquisition of rights required for: Utility works, including the installation or diversion of underground utilities within a multi-utility corridor, and the rights and restrictive covenants to construct, protect, operate, access and maintain those utility works	
25-27	MUT14	Acquisition of rights required for: Utility works, including the installation or diversion of underground utilities within a multi-utility corridor, and the rights and restrictive covenants to construct, protect, operate, access and maintain those utility works	

Table 2: Acquisition of Rights and Temporary Possession of Land - by plot number			Summary of change (blank if no change)
Land plans plot ref.	DCO Work No(s).	Purpose for which the land is required:	
25-28	MUT14	Acquisition of rights required for: Utility works, including the installation or diversion of underground utilities within a multi-utility corridor, and the rights and restrictive covenants to construct, protect, operate, access and maintain those utility works	
25-29	MUT14	Acquisition of rights required for: Utility works, including the installation or diversion of underground utilities within a multi-utility corridor, and the rights and restrictive covenants to construct, protect, operate, access and maintain those utility works	
25-30	MUT14	Acquisition of rights required for: Utility works, including the installation or diversion of underground utilities within a multi-utility corridor, and the rights and restrictive covenants to construct, protect, operate, access and maintain those utility works	
25-31	MUT14	Acquisition of rights required for: Utility works, including the installation or diversion of underground utilities within a multi-utility corridor, and the rights and restrictive covenants to construct, protect, operate, access and maintain those utility works	
25-32	MUT14	Acquisition of rights required for: Utility works, including the installation or diversion of underground utilities within a multi-utility corridor, and the rights and restrictive covenants to construct, protect, operate, access and maintain those utility works	
25-33	MUT14	Acquisition of rights required for: Utility works, including the installation or diversion of underground utilities within a multi-utility corridor, and the rights and restrictive covenants to construct, protect, operate, access and maintain those utility works	
25-34	MUT14	Acquisition of rights required for: Utility works, including the installation or diversion of underground utilities within a multi-utility corridor, and the rights and restrictive covenants to construct, protect, operate, access and maintain those utility works	
25-35	MUT14	Acquisition of rights required for: Utility works, including the installation or diversion of underground utilities within a multi-utility corridor, and the rights and restrictive covenants to construct, protect, operate, access and maintain those utility works	

Table 2: Acquisition of Rights and Temporary Possession of Land - by plot number			Summary of change (blank if no change)
Land plans plot ref.	DCO Work No(s).	Purpose for which the land is required:	
25-36	MUT14	Acquisition of rights required for: Utility works, including the installation or diversion of underground utilities within a multi-utility corridor, and the rights and restrictive covenants to construct, protect, operate, access and maintain those utility works	
25-37	MUT14	Acquisition of rights required for: Utility works, including the installation or diversion of underground utilities within a multi-utility corridor, and the rights and restrictive covenants to construct, protect, operate, access and maintain those utility works	
25-38	MUT14	Acquisition of rights required for: Utility works, including the installation or diversion of underground utilities within a multi-utility corridor, and the rights and restrictive covenants to construct, protect, operate, access and maintain those utility works	
25-39	MUT14	Acquisition of rights required for: Utility works, including the installation or diversion of underground utilities within a multi-utility corridor, and the rights and restrictive covenants to construct, protect, operate, access and maintain those utility works	
25-40	MUT14	Acquisition of rights required for: Utility works, including the installation or diversion of underground utilities within a multi-utility corridor, and the rights and restrictive covenants to construct, protect, operate, access and maintain those utility works	
25-41	MUT14	Acquisition of rights required for: Utility works, including the installation or diversion of underground utilities within a multi-utility corridor, and the rights and restrictive covenants to construct, protect, operate, access and maintain those utility works	
25-42	MUT14	Acquisition of rights required for: Utility works, including the installation or diversion of underground utilities within a multi-utility corridor, and the rights and restrictive covenants to construct, protect, operate, access and maintain those utility works	
25-43	MUT14	Acquisition of rights required for: Utility works, including the installation or diversion of underground utilities within a multi-utility corridor, and the rights and restrictive covenants to construct, protect, operate, access and maintain those utility works	

Table 2: Acquisition of Rights and Temporary Possession of Land - by plot number			Summary of change (blank if no change)
Land plans plot ref.	DCO Work No(s).	Purpose for which the land is required:	
25-44	MUT14	Acquisition of rights required for: Utility works, including the installation or diversion of underground utilities within a multi-utility corridor, and the rights and restrictive covenants to construct, protect, operate, access and maintain those utility works	
25-45	MUT14	Acquisition of rights required for: Utility works, including the installation or diversion of underground utilities within a multi-utility corridor, and the rights and restrictive covenants to construct, protect, operate, access and maintain those utility works	
25-46	MUT14	Acquisition of rights required for: Utility works, including the installation or diversion of underground utilities within a multi-utility corridor, and the rights and restrictive covenants to construct, protect, operate, access and maintain those utility works	
25-47	MUT14	Acquisition of rights required for: Utility works, including the installation or diversion of underground utilities within a multi-utility corridor, and the rights and restrictive covenants to construct, protect, operate, access and maintain those utility works	
25-48	MUT14	Acquisition of rights required for: Utility works, including the installation or diversion of underground utilities within a multi-utility corridor, and the rights and restrictive covenants to construct, protect, operate, access and maintain those utility works	
25-49	MUT14	Acquisition of rights required for: Utility works, including the installation or diversion of underground utilities within a multi-utility corridor, and the rights and restrictive covenants to construct, protect, operate, access and maintain those utility works	
25-50	MUT14	Acquisition of rights required for: Utility works, including the installation or diversion of underground utilities within a multi-utility corridor, and the rights and restrictive covenants to construct, protect, operate, access and maintain those utility works	
25-51	MUT14	Acquisition of rights required for: Utility works, including the installation or diversion of underground utilities within a multi-utility corridor, and the rights and restrictive covenants to construct, protect, operate, access and maintain those utility works	

Table 2: Acquisition of Rights and Temporary Possession of Land - by plot number			Summary of change (blank if no change)
Land plans plot ref.	DCO Work No(s).	Purpose for which the land is required:	
25-52	MUT14	Acquisition of rights required for: Utility works, including the installation or diversion of underground utilities within a multi-utility corridor, and the rights and restrictive covenants to construct, protect, operate, access and maintain those utility works	
25-53	MUT14	Acquisition of rights required for: Utility works, including the installation or diversion of underground utilities within a multi-utility corridor, and the rights and restrictive covenants to construct, protect, operate, access and maintain those utility works	
25-54	MUT14	Acquisition of rights required for: Utility works, including the installation or diversion of underground utilities within a multi-utility corridor, and the rights and restrictive covenants to construct, protect, operate, access and maintain those utility works	
25-55	MUT14	Acquisition of rights required for: Utility works, including the installation or diversion of underground utilities within a multi-utility corridor, and the rights and restrictive covenants to construct, protect, operate, access and maintain those utility works	
25-56	MUT14	Acquisition of rights required for: Utility works, including the installation or diversion of underground utilities within a multi-utility corridor, and the rights and restrictive covenants to construct, protect, operate, access and maintain those utility works	
25-57	MUT14	Acquisition of rights required for: Utility works, including the installation or diversion of underground utilities within a multi-utility corridor, and the rights and restrictive covenants to construct, protect, operate, access and maintain those utility works	
25-58	MUT14	Acquisition of rights required for: Utility works, including the installation or diversion of underground utilities within a multi-utility corridor, and the rights and restrictive covenants to construct, protect, operate, access and maintain those utility works	
25-59	MUT14	Acquisition of rights required for: Utility works, including the installation or diversion of underground utilities within a multi-utility corridor, and the rights and restrictive covenants to construct, protect, operate, access and maintain those utility works	

Table 2: Acquisition of Rights and Temporary Possession of Land - by plot number			Summary of change (blank if no change)
Land plans plot ref.	DCO Work No(s).	Purpose for which the land is required:	
25-60	MUT14	Acquisition of rights required for: Utility works, including the installation or diversion of underground utilities within a multi-utility corridor, and the rights and restrictive covenants to construct, protect, operate, access and maintain those utility works	
25-61	MUT14	Acquisition of rights required for: Utility works, including the installation or diversion of underground utilities within a multi-utility corridor, and the rights and restrictive covenants to construct, protect, operate, access and maintain those utility works	
25-62	MUT14	Acquisition of rights required for: Utility works, including the installation or diversion of underground utilities within a multi-utility corridor, and the rights and restrictive covenants to construct, protect, operate, access and maintain those utility works	
25-63	MUT14	Acquisition of rights required for: Utility works, including the installation or diversion of underground utilities within a multi-utility corridor, and the rights and restrictive covenants to construct, protect, operate, access and maintain those utility works	
25-64	MUT14	Acquisition of rights required for: Utility works, including the installation or diversion of underground utilities within a multi-utility corridor, and the rights and restrictive covenants to construct, protect, operate, access and maintain those utility works	
25-65	MUT14	Acquisition of rights required for: Utility works, including the installation or diversion of underground utilities within a multi-utility corridor, and the rights and restrictive covenants to construct, protect, operate, access and maintain those utility works	
25-66	MUT14	Acquisition of rights required for: Utility works, including the installation or diversion of underground utilities within a multi-utility corridor, and the rights and restrictive covenants to construct, protect, operate, access and maintain those utility works	
25-67	MUT14	Acquisition of rights required for: Utility works, including the installation or diversion of underground utilities within a multi-utility corridor, and the rights and restrictive covenants to construct, protect, operate, access and maintain those utility works	

Table 2: Acquisition of Rights and Temporary Possession of Land - by plot number			Summary of change (blank if no change)
Land plans plot ref.	DCO Work No(s).	Purpose for which the land is required:	
25-68	MUT14	Acquisition of rights required for: Utility works, including the installation or diversion of underground utilities within a multi-utility corridor, and the rights and restrictive covenants to construct, protect, operate, access and maintain those utility works	
25-69	MUT14	Acquisition of rights required for: Utility works, including the installation or diversion of underground utilities within a multi-utility corridor, and the rights and restrictive covenants to construct, protect, operate, access and maintain those utility works	
25-70	MUT14	Acquisition of rights required for: Utility works, including the installation or diversion of underground utilities within a multi-utility corridor, and the rights and restrictive covenants to construct, protect, operate, access and maintain those utility works	
25-71	MUT14	Acquisition of rights required for: Utility works, including the installation or diversion of underground utilities within a multi-utility corridor, and the rights and restrictive covenants to construct, protect, operate, access and maintain those utility works	
25-72	MUT14	Acquisition of rights required for: Utility works, including the installation or diversion of underground utilities within a multi-utility corridor, and the rights and restrictive covenants to construct, protect, operate, access and maintain those utility works	
25-73	MUT14	Acquisition of rights required for: Utility works, including the installation or diversion of underground utilities within a multi-utility corridor, and the rights and restrictive covenants to construct, protect, operate, access and maintain those utility works	
25-74	MUT14	Acquisition of rights required for: Utility works, including the installation or diversion of underground utilities within a multi-utility corridor, and the rights and restrictive covenants to construct, protect, operate, access and maintain those utility works	
25-75	MUT14	Acquisition of rights required for: Utility works, including the installation or diversion of underground utilities within a multi-utility corridor, and the rights and restrictive covenants to construct, protect, operate, access and maintain those utility works	

Table 2: Acquisition of Rights and Temporary Possession of Land - by plot number			Summary of change (blank if no change)
Land plans plot ref.	DCO Work No(s).	Purpose for which the land is required:	
25-76	MUT14	Acquisition of rights required for: Utility works, including the installation or diversion of underground utilities within a multi-utility corridor, and the rights and restrictive covenants to construct, protect, operate, access and maintain those utility works	
25-77	MUT14	Acquisition of rights required for: Utility works, including the installation or diversion of underground utilities within a multi-utility corridor, and the rights and restrictive covenants to construct, protect, operate, access and maintain those utility works	
25-78	MUT14	Acquisition of rights required for: Utility works, including the installation or diversion of underground utilities within a multi-utility corridor, and the rights and restrictive covenants to construct, protect, operate, access and maintain those utility works	
25-81	MUT14	Acquisition of rights required for: Utility works, including the installation or diversion of underground utilities within a multi-utility corridor, and the rights and restrictive covenants to construct, protect, operate, access and maintain those utility works	
25-82	MUT14	Acquisition of rights required for: Utility works, including the installation or diversion of underground utilities within a multi-utility corridor, and the rights and restrictive covenants to construct, protect, operate, access and maintain those utility works	
25-83	MUT14	Acquisition of rights required for: Utility works, including the installation or diversion of underground utilities within a multi-utility corridor, and the rights and restrictive covenants to construct, protect, operate, access and maintain those utility works	
25-84	MUT14	Acquisition of rights required for: Utility works, including the installation or diversion of underground utilities within a multi-utility corridor, and the rights and restrictive covenants to construct, protect, operate, access and maintain those utility works	
25-85	MUT14	Acquisition of rights required for: Utility works, including the installation or diversion of underground utilities within a multi-utility corridor, and the rights and restrictive covenants to construct, protect, operate, access and maintain those utility works	

Table 2: Acquisition of Rights and Temporary Possession of Land - by plot number			Summary of change (blank if no change)
Land plans plot ref.	DCO Work No(s).	Purpose for which the land is required:	
25-86	MUT14	Acquisition of rights required for: Utility works, including the installation or diversion of underground utilities within a multi-utility corridor, and the rights and restrictive covenants to construct, protect, operate, access and maintain those utility works	
25-87	MUT14	Acquisition of rights required for: Utility works, including the installation or diversion of underground utilities within a multi-utility corridor, and the rights and restrictive covenants to construct, protect, operate, access and maintain those utility works	
25-88	MUT14	Acquisition of rights required for: Utility works, including the installation or diversion of underground utilities within a multi-utility corridor, and the rights and restrictive covenants to construct, protect, operate, access and maintain those utility works	
25-89	MUT14	Acquisition of rights required for: Utility works, including the installation or diversion of underground utilities within a multi-utility corridor, and the rights and restrictive covenants to construct, protect, operate, access and maintain those utility works	
25-90	MUT14	Acquisition of rights required for: Utility works, including the installation or diversion of underground utilities within a multi-utility corridor, and the rights and restrictive covenants to construct, protect, operate, access and maintain those utility works	
25-91	MUT14	Acquisition of rights required for: Utility works, including the installation or diversion of underground utilities within a multi-utility corridor, and the rights and restrictive covenants to construct, protect, operate, access and maintain those utility works	
25-92	MUT14	Acquisition of rights required for: Utility works, including the installation or diversion of underground utilities within a multi-utility corridor, and the rights and restrictive covenants to construct, protect, operate, access and maintain those utility works	
25-93	MU35	Acquisition of rights required for: Utility works, including the installation or diversion of underground utilities within a multi-utility corridor, and the rights and restrictive covenants to construct, protect, operate, access and maintain those utility works	

Table 2: Acquisition of Rights and Temporary Possession of Land - by plot number			Summary of change (blank if no change)
Land plans plot ref.	DCO Work No(s).	Purpose for which the land is required:	
25-95	MU35	Acquisition of rights required for: Utility works, including the installation or diversion of underground utilities within a multi-utility corridor, and the rights and restrictive covenants to construct, protect, operate, access and maintain those utility works	
25-98	MU35	Acquisition of rights required for: Utility works, including the installation or diversion of underground utilities within a multi-utility corridor, and the rights and restrictive covenants to construct, protect, operate, access and maintain those utility works	
25-99	MU35	Acquisition of rights required for: Utility works, including the installation or diversion of underground utilities within a multi-utility corridor, and the rights and restrictive covenants to construct, protect, operate, access and maintain those utility works	
25-101	MU35	Acquisition of rights required for: Utility works, including the installation or diversion of underground utilities within a multi-utility corridor, and the rights and restrictive covenants to construct, protect, operate, access and maintain those utility works	
25-102	MU35	Acquisition of rights required for: Utility works, including the installation or diversion of underground utilities within a multi-utility corridor, and the rights and restrictive covenants to construct, protect, operate, access and maintain those utility works	
25-106	MU35	Acquisition of rights required for: Utility works, including the installation or diversion of underground utilities within a multi-utility corridor, and the rights and restrictive covenants to construct, protect, operate, access and maintain those utility works	
25-109	MU35	Acquisition of rights required for: Utility works, including the installation or diversion of underground utilities within a multi-utility corridor, and the rights and restrictive covenants to construct, protect, operate, access and maintain those utility works	
25-111	MU35	Acquisition of rights required for: Utility works, including the installation or diversion of underground utilities within a multi-utility corridor, and the rights and restrictive covenants to construct, protect, operate, access and maintain those utility works	

Table 2: Acquisition of Rights and Temporary Possession of Land - by plot number			Summary of change (blank if no change)
Land plans plot ref.	DCO Work No(s).	Purpose for which the land is required:	
26-17	MUT14	Acquisition of rights required for: Utility works, including the installation or diversion of underground utilities within a multi-utility corridor, and the rights and restrictive covenants to construct, protect, operate, access and maintain those utility works	
26-18	MUT14	Acquisition of rights required for: Utility works, including the installation or diversion of underground utilities within a multi-utility corridor, and the rights and restrictive covenants to construct, protect, operate, access and maintain those utility works	
26-19	MUT14	Acquisition of rights required for: Utility works, including the installation or diversion of underground utilities within a multi-utility corridor, and the rights and restrictive covenants to construct, protect, operate, access and maintain those utility works	
26-20	MUT14	Acquisition of rights required for: Utility works, including the installation or diversion of underground utilities within a multi-utility corridor, and the rights and restrictive covenants to construct, protect, operate, access and maintain those utility works	
26-21	MUT14	Acquisition of rights required for: Utility works, including the installation or diversion of underground utilities within a multi-utility corridor, and the rights and restrictive covenants to construct, protect, operate, access and maintain those utility works	
26-22	MUT14	Acquisition of rights required for: Utility works, including the installation or diversion of underground utilities within a multi-utility corridor, and the rights and restrictive covenants to construct, protect, operate, access and maintain those utility works	
26-23	MUT14	Acquisition of rights required for: Utility works, including the installation or diversion of underground utilities within a multi-utility corridor, and the rights and restrictive covenants to construct, protect, operate, access and maintain those utility works	
26-25	MUT14	Acquisition of rights required for: Utility works, including the installation or diversion of underground utilities within a multi-utility corridor, and the rights and restrictive covenants to construct, protect, operate, access and maintain those utility works	

Table 2: Acquisition of Rights and Temporary Possession of Land - by plot number			Summary of change (blank if no change)
Land plans plot ref.	DCO Work No(s).	Purpose for which the land is required:	
26-26	MUT14	Acquisition of rights required for: Utility works, including the installation or diversion of underground utilities within a multi-utility corridor, and the rights and restrictive covenants to construct, protect, operate, access and maintain those utility works	
26-27	MUT14	Acquisition of rights required for: Utility works, including the installation or diversion of underground utilities within a multi-utility corridor, and the rights and restrictive covenants to construct, protect, operate, access and maintain those utility works	
26-28	MUT14	Acquisition of rights required for: Utility works, including the installation or diversion of underground utilities within a multi-utility corridor, and the rights and restrictive covenants to construct, protect, operate, access and maintain those utility works	
26-29	MUT14	Acquisition of rights required for: Utility works, including the installation or diversion of underground utilities within a multi-utility corridor, and the rights and restrictive covenants to construct, protect, operate, access and maintain those utility works	
26-30	MUT14	Acquisition of rights required for: Utility works, including the installation or diversion of underground utilities within a multi-utility corridor, and the rights and restrictive covenants to construct, protect, operate, access and maintain those utility works	
26-31	MUT14	Acquisition of rights required for: Utility works, including the installation or diversion of underground utilities within a multi-utility corridor, and the rights and restrictive covenants to construct, protect, operate, access and maintain those utility works	
26-32	MUT14	Acquisition of rights required for: Utility works, including the installation or diversion of underground utilities within a multi-utility corridor, and the rights and restrictive covenants to construct, protect, operate, access and maintain those utility works	
26-33	MUT14	Acquisition of rights required for: Utility works, including the installation or diversion of underground utilities within a multi-utility corridor, and the rights and restrictive covenants to construct, protect, operate, access and maintain those utility works	

Table 2: Acquisition of Rights and Temporary Possession of Land - by plot number			Summary of change (blank if no change)
Land plans plot ref.	DCO Work No(s).	Purpose for which the land is required:	
26-35	MUT14	Acquisition of rights required for: Utility works, including the installation or diversion of underground utilities within a multi-utility corridor, and the rights and restrictive covenants to construct, protect, operate, access and maintain those utility works	
26-36	MUT14	Acquisition of rights required for: Utility works, including the installation or diversion of underground utilities within a multi-utility corridor, and the rights and restrictive covenants to construct, protect, operate, access and maintain those utility works	
26-37	MUT14	Acquisition of rights required for: Utility works, including the installation or diversion of underground utilities within a multi-utility corridor, and the rights and restrictive covenants to construct, protect, operate, access and maintain those utility works	
26-38	MUT14	Acquisition of rights required for: Utility works, including the installation or diversion of underground utilities within a multi-utility corridor, and the rights and restrictive covenants to construct, protect, operate, access and maintain those utility works	
26-39	MUT14	Acquisition of rights required for: Utility works, including the installation or diversion of underground utilities within a multi-utility corridor, and the rights and restrictive covenants to construct, protect, operate, access and maintain those utility works	
26-40	MUT14	Acquisition of rights required for: Utility works, including the installation or diversion of underground utilities within a multi-utility corridor, and the rights and restrictive covenants to construct, protect, operate, access and maintain those utility works	
26-41	MUT14	Acquisition of rights required for: Utility works, including the installation or diversion of underground utilities within a multi-utility corridor, and the rights and restrictive covenants to construct, protect, operate, access and maintain those utility works	
26-42	MUT14	Acquisition of rights required for: Utility works, including the installation or diversion of underground utilities within a multi-utility corridor, and the rights and restrictive covenants to construct, protect, operate, access and maintain those utility works	

Table 2: Acquisition of Rights and Temporary Possession of Land - by plot number			Summary of change (blank if no change)
Land plans plot ref.	DCO Work No(s).	Purpose for which the land is required:	
26-44	MUT14	Acquisition of rights required for: Utility works, including the installation or diversion of underground utilities within a multi-utility corridor, and the rights and restrictive covenants to construct, protect, operate, access and maintain those utility works	
26-45	MUT14	Acquisition of rights required for: Utility works, including the installation or diversion of underground utilities within a multi-utility corridor, and the rights and restrictive covenants to construct, protect, operate, access and maintain those utility works	
26-46	MUT14	Acquisition of rights required for: Utility works, including the installation or diversion of underground utilities within a multi-utility corridor, and the rights and restrictive covenants to construct, protect, operate, access and maintain those utility works	
26-47	MUT14	Acquisition of rights required for: Utility works, including the installation or diversion of underground utilities within a multi-utility corridor, and the rights and restrictive covenants to construct, protect, operate, access and maintain those utility works	
26-48	MUT14	Acquisition of rights required for: Utility works, including the installation or diversion of underground utilities within a multi-utility corridor, and the rights and restrictive covenants to construct, protect, operate, access and maintain those utility works	
26-49	MUT14	Acquisition of rights required for: Utility works, including the installation or diversion of underground utilities within a multi-utility corridor, and the rights and restrictive covenants to construct, protect, operate, access and maintain those utility works	
26-50	MUT14	Acquisition of rights required for: Utility works, including the installation or diversion of underground utilities within a multi-utility corridor, and the rights and restrictive covenants to construct, protect, operate, access and maintain those utility works	
26-51	MUT14	Acquisition of rights required for: Utility works, including the installation or diversion of underground utilities within a multi-utility corridor, and the rights and restrictive covenants to construct, protect, operate, access and maintain those utility works	

Table 2: Acquisition of Rights and Temporary Possession of Land - by plot number			Summary of change (blank if no change)
Land plans plot ref.	DCO Work No(s).	Purpose for which the land is required:	
26-52	MUT14	Acquisition of rights required for: Utility works, including the installation or diversion of underground utilities within a multi-utility corridor, and the rights and restrictive covenants to construct, protect, operate, access and maintain those utility works	
26-53	MUT14	Acquisition of rights required for: Utility works, including the installation or diversion of underground utilities within a multi-utility corridor, and the rights and restrictive covenants to construct, protect, operate, access and maintain those utility works	
26-54	MUT14	Acquisition of rights required for: Utility works, including the installation or diversion of underground utilities within a multi-utility corridor, and the rights and restrictive covenants to construct, protect, operate, access and maintain those utility works	
26-55	MUT14	Acquisition of rights required for: Utility works, including the installation or diversion of underground utilities within a multi-utility corridor, and the rights and restrictive covenants to construct, protect, operate, access and maintain those utility works	
26-56	MUT14	Acquisition of rights required for: Utility works, including the installation or diversion of underground utilities within a multi-utility corridor, and the rights and restrictive covenants to construct, protect, operate, access and maintain those utility works	
26-57	MUT14	Acquisition of rights required for: Utility works, including the installation or diversion of underground utilities within a multi-utility corridor, and the rights and restrictive covenants to construct, protect, operate, access and maintain those utility works	
26-58	MUT14	Acquisition of rights required for: Utility works, including the installation or diversion of underground utilities within a multi-utility corridor, and the rights and restrictive covenants to construct, protect, operate, access and maintain those utility works	
26-59	MUT14	Acquisition of rights required for: Utility works, including the installation or diversion of underground utilities within a multi-utility corridor, and the rights and restrictive covenants to construct, protect, operate, access and maintain those utility works	

Table 2: Acquisition of Rights and Temporary Possession of Land - by plot number			Summary of change (blank if no change)
Land plans plot ref.	DCO Work No(s).	Purpose for which the land is required:	
26-60	MUT14	Acquisition of rights required for: Utility works, including the installation or diversion of underground utilities within a multi-utility corridor, and the rights and restrictive covenants to construct, protect, operate, access and maintain those utility works	
26-61	MUT14	Acquisition of rights required for: Utility works, including the installation or diversion of underground utilities within a multi-utility corridor, and the rights and restrictive covenants to construct, protect, operate, access and maintain those utility works	
26-62	MUT14	Acquisition of rights required for: Utility works, including the installation or diversion of underground utilities within a multi-utility corridor, and the rights and restrictive covenants to construct, protect, operate, access and maintain those utility works	
26-63	MUT14	Acquisition of rights required for: Utility works, including the installation or diversion of underground utilities within a multi-utility corridor, and the rights and restrictive covenants to construct, protect, operate, access and maintain those utility works	
26-64	MUT14	Acquisition of rights required for: Utility works, including the installation or diversion of underground utilities within a multi-utility corridor, and the rights and restrictive covenants to construct, protect, operate, access and maintain those utility works	
26-65	MUT14	Acquisition of rights required for: Utility works, including the installation or diversion of underground utilities within a multi-utility corridor, and the rights and restrictive covenants to construct, protect, operate, access and maintain those utility works	
26-66	MUT14	Acquisition of rights required for: Utility works, including the installation or diversion of underground utilities within a multi-utility corridor, and the rights and restrictive covenants to construct, protect, operate, access and maintain those utility works	
27-01	E21 and E22	Acquisition of rights required for: Implementation of environmental mitigation works to create a site for protected species, and the rights and restrictive covenants to construct, protect, operate, access and maintain those environmental mitigation works	

Table 2: Acquisition of Rights and Temporary Possession of Land - by plot number			Summary of change (blank if no change)
Land plans plot ref.	DCO Work No(s).	Purpose for which the land is required:	
27-02	MU37, OH6 and OH7	<p>Acquisition of rights required for:</p> <p>Utility works, including the installation or diversion of underground utilities within a multi-utility corridor, and the rights and restrictive covenants to construct, protect, operate, access and maintain those utility works</p> <p>Overhead lines diversion works, including the removal of existing overhead lines and pylons, construction of new overhead lines and pylons and works to existing overhead lines and pylons, and the rights and restrictive covenants to construct, protect, operate, access and maintain those overhead lines diversion works</p>	
27-06	OH6 and OH7	<p>Acquisition of rights required for:</p> <p>Overhead lines diversion works, including the removal of existing overhead lines and pylons, construction of new overhead lines and pylons and works to existing overhead lines and pylons, and the rights and restrictive covenants to construct, protect, operate, access and maintain those overhead lines diversion works</p>	
27-09	MU37, OH6 and OH7	<p>Acquisition of rights required for:</p> <p>Utility works, including the installation or diversion of underground utilities within a multi-utility corridor, and the rights and restrictive covenants to construct, protect, operate, access and maintain those utility works</p> <p>Overhead lines diversion works, including the removal of existing overhead lines and pylons, construction of new overhead lines and pylons and works to existing overhead lines and pylons, and the rights and restrictive covenants to construct, protect, operate, access and maintain those overhead lines diversion works</p>	
27-11	MU37, OH6 and OH7	<p>Acquisition of rights required for:</p> <p>Utility works, including the installation or diversion of underground utilities within a multi-utility corridor, and the rights and restrictive covenants to construct, protect, operate, access and maintain those utility works</p> <p>Overhead lines diversion works, including the removal of existing overhead lines and pylons, construction of new overhead lines and pylons and works to existing overhead lines and pylons, and the rights and restrictive covenants to construct, protect, operate, access and maintain those overhead lines diversion works</p>	
27-12	MU37, OH6 and OH7	<p>Acquisition of rights required for:</p> <p>Utility works, including the installation or diversion of underground utilities within a multi-utility corridor, and the rights and restrictive covenants to construct, protect, operate, access and maintain those utility works</p> <p>Overhead lines diversion works, including the removal of existing overhead lines and pylons, construction of new overhead lines and pylons and works to existing overhead lines and pylons, and the rights and restrictive covenants to construct, protect, operate, access and maintain those overhead lines diversion works</p>	

Table 2: Acquisition of Rights and Temporary Possession of Land - by plot number			Summary of change (blank if no change)
Land plans plot ref.	DCO Work No(s).	Purpose for which the land is required:	
27-16	OH6 and OH7	Acquisition of rights required for: Overhead lines diversion works, including the removal of existing overhead lines and pylons, construction of new overhead lines and pylons and works to existing overhead lines and pylons, and the rights and restrictive covenants to construct, protect, operate, access and maintain those overhead lines diversion works	
27-25	MU37	Acquisition of rights required for: Utility works, including the installation or diversion of underground utilities within a multi-utility corridor, and the rights and restrictive covenants to construct, protect, operate, access and maintain those utility works	
27-27	MU37	Acquisition of rights required for: Utility works, including the installation or diversion of underground utilities within a multi-utility corridor, and the rights and restrictive covenants to construct, protect, operate, access and maintain those utility works	
27-36	MU37	Acquisition of rights required for: Utility works, including the installation or diversion of underground utilities within a multi-utility corridor, and the rights and restrictive covenants to construct, protect, operate, access and maintain those utility works	
27-37	MU37	Acquisition of rights required for: Utility works, including the installation or diversion of underground utilities within a multi-utility corridor, and the rights and restrictive covenants to construct, protect, operate, access and maintain those utility works	
27-38	MU37	Acquisition of rights required for: Utility works, including the installation or diversion of underground utilities within a multi-utility corridor, and the rights and restrictive covenants to construct, protect, operate, access and maintain those utility works	
27-39	MU37	Acquisition of rights required for: Utility works, including the installation or diversion of underground utilities within a multi-utility corridor, and the rights and restrictive covenants to construct, protect, operate, access and maintain those utility works	
27-41	OH5	Acquisition of rights required for: Overhead lines diversion works, including the removal of existing overhead lines and pylons, construction of new overhead lines and pylons and works to existing overhead lines and pylons, and the rights and restrictive covenants to construct, protect, operate, access and maintain those overhead lines diversion works	

Table 2: Acquisition of Rights and Temporary Possession of Land - by plot number			Summary of change (blank if no change)
Land plans plot ref.	DCO Work No(s).	Purpose for which the land is required:	
27-42	OH5	Acquisition of rights required for: Overhead lines diversion works, including the removal of existing overhead lines and pylons, construction of new overhead lines and pylons and works to existing overhead lines and pylons, and the rights and restrictive covenants to construct, protect, operate, access and maintain those overhead lines diversion works	
27-44	OH5	Acquisition of rights required for: Overhead lines diversion works, including the removal of existing overhead lines and pylons, construction of new overhead lines and pylons and works to existing overhead lines and pylons, and the rights and restrictive covenants to construct, protect, operate, access and maintain those overhead lines diversion works	
27-45	E21	Acquisition of rights required for: Implementation of environmental mitigation works to create a site for protected species, and the rights and restrictive covenants to construct, protect, operate, access and maintain those environmental mitigation works	
27-47	E21	Acquisition of rights required for: Implementation of environmental mitigation works to create a site for protected species, and the rights and restrictive covenants to construct, protect, operate, access and maintain those environmental mitigation works	
27-48	E21	Acquisition of rights required for: Implementation of environmental mitigation works to create a site for protected species, and the rights and restrictive covenants to construct, protect, operate, access and maintain those environmental mitigation works	
27-50	E21	Acquisition of rights required for: Implementation of environmental mitigation works to create a site for protected species, and the rights and restrictive covenants to construct, protect, operate, access and maintain those environmental mitigation works	
27-51	OH5	Acquisition of rights required for: Overhead lines diversion works, including the removal of existing overhead lines and pylons, construction of new overhead lines and pylons and works to existing overhead lines and pylons, and the rights and restrictive covenants to construct, protect, operate, access and maintain those overhead lines diversion works	

Table 2: Acquisition of Rights and Temporary Possession of Land - by plot number			Summary of change (blank if no change)
Land plans plot ref.	DCO Work No(s).	Purpose for which the land is required:	
27-53	OH5	Acquisition of rights required for: Overhead lines diversion works, including the removal of existing overhead lines and pylons, construction of new overhead lines and pylons and works to existing overhead lines and pylons, and the rights and restrictive covenants to construct, protect, operate, access and maintain those overhead lines diversion works	
27-54	OH5	Acquisition of rights required for: Overhead lines diversion works, including the removal of existing overhead lines and pylons, construction of new overhead lines and pylons and works to existing overhead lines and pylons, and the rights and restrictive covenants to construct, protect, operate, access and maintain those overhead lines diversion works	
27-57	E21	Acquisition of rights required for: Implementation of environmental mitigation works to create a site for protected species, and the rights and restrictive covenants to construct, protect, operate, access and maintain those environmental mitigation works	
27-58	E21	Acquisition of rights required for: Implementation of environmental mitigation works to create a site for protected species, and the rights and restrictive covenants to construct, protect, operate, access and maintain those environmental mitigation works	
27-59	E21	Acquisition of rights required for: Implementation of environmental mitigation works to create a site for protected species, and the rights and restrictive covenants to construct, protect, operate, access and maintain those environmental mitigation works	
27-60	E21	Acquisition of rights required for: Implementation of environmental mitigation works to create a site for protected species, and the rights and restrictive covenants to construct, protect, operate, access and maintain those environmental mitigation works	
27-61	E21	Acquisition of rights required for: Implementation of environmental mitigation works to create a site for protected species, and the rights and restrictive covenants to construct, protect, operate, access and maintain those environmental mitigation works	
27-62	E21	Acquisition of rights required for: Implementation of environmental mitigation works to create a site for protected species, and the rights and restrictive covenants to construct, protect, operate, access and maintain those environmental mitigation works	

Table 2: Acquisition of Rights and Temporary Possession of Land - by plot number			Summary of change (blank if no change)
Land plans plot ref.	DCO Work No(s).	Purpose for which the land is required:	
27-67	OH4	Acquisition of rights required for: Overhead lines diversion works, including the removal of existing overhead lines and pylons, construction of new overhead lines and pylons and works to existing overhead lines and pylons, and the rights and restrictive covenants to construct, protect, operate, access and maintain those overhead lines diversion works	
27-68	OH4	Acquisition of rights required for: Overhead lines diversion works, including the removal of existing overhead lines and pylons, construction of new overhead lines and pylons and works to existing overhead lines and pylons, and the rights and restrictive covenants to construct, protect, operate, access and maintain those overhead lines diversion works	
27-69	OH4	Acquisition of rights required for: Overhead lines diversion works, including the removal of existing overhead lines and pylons, construction of new overhead lines and pylons and works to existing overhead lines and pylons, and the rights and restrictive covenants to construct, protect, operate, access and maintain those overhead lines diversion works	
27-70	OH4 and OH5	Acquisition of rights required for: Overhead lines diversion works, including the removal of existing overhead lines and pylons, construction of new overhead lines and pylons and works to existing overhead lines and pylons, and the rights and restrictive covenants to construct, protect, operate, access and maintain those overhead lines diversion works Provision for temporary access for overhead lines diversion works	
27-71	OH4	Acquisition of rights required for: Overhead lines diversion works, including the removal of existing overhead lines and pylons, construction of new overhead lines and pylons and works to existing overhead lines and pylons, and the rights and restrictive covenants to construct, protect, operate, access and maintain those overhead lines diversion works	
27-74	OH4	Acquisition of rights required for: Overhead lines diversion works, including the removal of existing overhead lines and pylons, construction of new overhead lines and pylons and works to existing overhead lines and pylons, and the rights and restrictive covenants to construct, protect, operate, access and maintain those overhead lines diversion works	

Table 2: Acquisition of Rights and Temporary Possession of Land - by plot number			Summary of change (blank if no change)
Land plans plot ref.	DCO Work No(s).	Purpose for which the land is required:	
27-75	OH4	Acquisition of rights required for: Overhead lines diversion works, including the removal of existing overhead lines and pylons, construction of new overhead lines and pylons and works to existing overhead lines and pylons, and the rights and restrictive covenants to construct, protect, operate, access and maintain those overhead lines diversion works	
27-76	OH4	Acquisition of rights required for: Overhead lines diversion works, including the removal of existing overhead lines and pylons, construction of new overhead lines and pylons and works to existing overhead lines and pylons, and the rights and restrictive covenants to construct, protect, operate, access and maintain those overhead lines diversion works	
27-77	OH4	Acquisition of rights required for: Provision for access for Overhead lines diversion works, and the rights for access to maintain those overhead line diversion works	
27-78	OH4	Acquisition of rights required for: Provision for access for Overhead lines diversion works, and the rights for access to maintain those overhead line diversion works	
27-79	OH4	Acquisition of rights required for: Provision for access for Overhead lines diversion works, and the rights for access to maintain those overhead line diversion works	
27-80	OH4	Acquisition of rights required for: Overhead lines diversion works, including the removal of existing overhead lines and pylons, construction of new overhead lines and pylons and works to existing overhead lines and pylons, and the rights and restrictive covenants to construct, protect, operate, access and maintain those overhead lines diversion works	
27-81	OH4	Acquisition of rights required for: Provision for access for Overhead lines diversion works, and the rights for access to maintain those overhead line diversion works	
27-82	OH4	Acquisition of rights required for: Overhead lines diversion works, including the removal of existing overhead lines and pylons, construction of new overhead lines and pylons and works to existing overhead lines and pylons, and the rights and restrictive covenants to construct, protect, operate, access and maintain those overhead lines diversion works	

Table 2: Acquisition of Rights and Temporary Possession of Land - by plot number			Summary of change (blank if no change)
Land plans plot ref.	DCO Work No(s).	Purpose for which the land is required:	
27-83	OH4	Acquisition of rights required for: Provision for access for Overhead lines diversion works, and the rights for access to maintain those overhead line diversion works	
27-84	OH4	Acquisition of rights required for: Provision for access for Overhead lines diversion works, and the rights for access to maintain those overhead line diversion works	
27-85	OH4	Acquisition of rights required for: Provision for access for Overhead lines diversion works, and the rights for access to maintain those overhead line diversion works	Deleted plot
27-86	OH4	Acquisition of rights required for: Provision for access for Overhead lines diversion works, and the rights for access to maintain those overhead line diversion works	
27-87	OH4	Acquisition of rights required for: Provision for access for Overhead lines diversion works, and the rights for access to maintain those overhead line diversion works	Deleted plot
27-88	OH4	Acquisition of rights required for: Provision for access for Overhead lines diversion works, and the rights for access to maintain those overhead line diversion works	
27-89	OH4	Acquisition of rights required for: Provision for access for Overhead lines diversion works, and the rights for access to maintain those overhead line diversion works	
27-90	OH4	Acquisition of rights required for: Overhead lines diversion works, including the removal of existing overhead lines and pylons, construction of new overhead lines and pylons and works to existing overhead lines and pylons, and the rights and restrictive covenants to construct, protect, operate, access and maintain those overhead lines diversion works	
27-91	OH4	Acquisition of rights required for: Provision for access for Overhead lines diversion works, and the rights for access to maintain those overhead line diversion works	
27-92	OH4	Acquisition of rights required for: Provision for access for Overhead lines diversion works, and the rights for access to maintain those overhead line diversion works	

Table 2: Acquisition of Rights and Temporary Possession of Land - by plot number			Summary of change (blank if no change)
Land plans plot ref.	DCO Work No(s).	Purpose for which the land is required:	
27-93	OH4	Acquisition of rights required for: Provision for access for Overhead lines diversion works, and the rights for access to maintain those overhead line diversion works	
27-94	OH4	Acquisition of rights required for: Provision for access for Overhead lines diversion works, and the rights for access to maintain those overhead line diversion works	
27-95	OH4	Acquisition of rights required for: Provision for access for Overhead lines diversion works, and the rights for access to maintain those overhead line diversion works	
27-96	OH4	Acquisition of rights required for: Overhead lines diversion works, including the removal of existing overhead lines and pylons, construction of new overhead lines and pylons and works to existing overhead lines and pylons, and the rights and restrictive covenants to construct, protect, operate, access and maintain those overhead lines diversion works	
27-97	OH4	Acquisition of rights required for: Provision for access for Overhead lines diversion works, and the rights for access to maintain those overhead line diversion works	
27-98	OH4	Acquisition of rights required for: Provision for access for Overhead lines diversion works, and the rights for access to maintain those overhead line diversion works	
27-99	OH4	Acquisition of rights required for: Provision for access for Overhead lines diversion works, and the rights for access to maintain those overhead line diversion works	New plot
27-100	OH4	Acquisition of rights required for: Provision for access for Overhead lines diversion works, and the rights for access to maintain those overhead line diversion works	New plot
28-01	MU47, MUT16, MUT18, OH6, OH7, OHT4, OHT5 and ULH9	Acquisition of rights required for: Utility works, including the installation or diversion of underground utilities within a multi-utility corridor, and the rights and restrictive covenants to construct, protect, operate, access and maintain those utility works Overhead lines diversion works, including the removal of existing overhead lines and pylons, construction of new overhead lines and pylons and works to existing overhead lines and pylons, and the rights and restrictive covenants to construct, protect, operate, access and maintain those overhead lines diversion works The establishment of a temporary utilities logistic hub for facilitating utility works	

Table 2: Acquisition of Rights and Temporary Possession of Land - by plot number			Summary of change (blank if no change)
Land plans plot ref.	DCO Work No(s).	Purpose for which the land is required:	
28-02	MU47, MU48 and MUT16	Acquisition of rights required for: Utility works, including the installation or diversion of underground utilities within a multi-utility corridor, and the rights and restrictive covenants to construct, protect, operate, access and maintain those utility works	
28-03	MU47, MUT16, MUT18, OH6 and OHT5	Acquisition of rights required for: Utility works, including the installation or diversion of underground utilities within a multi-utility corridor, and the rights and restrictive covenants to construct, protect, operate, access and maintain those utility works Overhead lines diversion works, including the removal of existing overhead lines and pylons, construction of new overhead lines and pylons and works to existing overhead lines and pylons, and the rights and restrictive covenants to construct, protect, operate, access and maintain those overhead lines diversion works	
28-04	MU47, MU48, MUT16, MUT18, OH6 and OHT5	Acquisition of rights required for: Utility works, including the installation or diversion of underground utilities within a multi-utility corridor, and the rights and restrictive covenants to construct, protect, operate, access and maintain those utility works Overhead lines diversion works, including the removal of existing overhead lines and pylons, construction of new overhead lines and pylons and works to existing overhead lines and pylons, and the rights and restrictive covenants to construct, protect, operate, access and maintain those overhead lines diversion works	
28-05	7S, CA7, MU40, MU41, MU47, MUT13, MUT16, MUT17 and MUT18	Acquisition of rights required for: Construction of a new Hornsby Lane turning heads to the north of the new A122 Lower Thames Crossing, including improvement to Hornsby Lane Temporary construction compound at surface for facilitating main works Utility works, including the installation or diversion of underground utilities within a multi-utility corridor, and the rights and restrictive covenants to construct, protect, operate, access and maintain those utility works	
28-06	MU47, MUT16, MUT18, OH6, OH7, OHT4 and OHT5	Acquisition of rights required for: Utility works, including the installation or diversion of underground utilities within a multi-utility corridor, and the rights and restrictive covenants to construct, protect, operate, access and maintain those utility works Overhead lines diversion works, including the removal of existing overhead lines and pylons, construction of new overhead lines and pylons and works to existing overhead lines and pylons, and the rights and restrictive covenants to construct, protect, operate, access and maintain those overhead lines diversion works	
28-08	CA7, E28 and MU41	Acquisition of rights required for: Temporary construction compound at surface for facilitating main works	

Table 2: Acquisition of Rights and Temporary Possession of Land - by plot number			Summary of change (blank if no change)
Land plans plot ref.	DCO Work No(s).	Purpose for which the land is required:	
28-08 Cont'd		Implementation of environmental mitigation works to create a site for protected species, including the construction of new ecological ponds, and the rights and restrictive covenants to construct, protect, operate, access and maintain those environmental mitigation works Utility works, including the installation or diversion of underground utilities within a multi-utility corridor, and the rights and restrictive covenants to construct, protect, operate, access and maintain those utility works	
28-09	MU47, MU48, MUT16, MUT18, OH6, OH7 and OHT5	Acquisition of rights required for: Utility works, including the installation or diversion of underground utilities within a multi-utility corridor, and the rights and restrictive covenants to construct, protect, operate, access and maintain those utility works Overhead lines diversion works, including the removal of existing overhead lines and pylons, construction of new overhead lines and pylons and works to existing overhead lines and pylons, and the rights and restrictive covenants to construct, protect, operate, access and maintain those overhead lines diversion works	
28-11	MU47, MU48, MUT16, MUT18 and OHT5	Acquisition of rights required for: Utility works, including the installation or diversion of underground utilities within a multi-utility corridor, and the rights and restrictive covenants to construct, protect, operate, access and maintain those utility works Overhead lines diversion works, including the removal of existing overhead lines and pylons, construction of new overhead lines and pylons and works to existing overhead lines and pylons, and the rights and restrictive covenants to construct, protect, operate, access and maintain those overhead lines diversion works	
28-12	MU47, MU48, MUT16 and MUT18	Acquisition of rights required for: Utility works, including the installation or diversion of underground utilities within a multi-utility corridor, and the rights and restrictive covenants to construct, protect, operate, access and maintain those utility works	
28-13	MU47, MUT16, MUT18, OH6 and OHT5	Acquisition of rights required for: Utility works, including the installation or diversion of underground utilities within a multi-utility corridor, and the rights and restrictive covenants to construct, protect, operate, access and maintain those utility works Overhead lines diversion works, including the removal of existing overhead lines and pylons, construction of new overhead lines and pylons and works to existing overhead lines and pylons, and the rights and restrictive covenants to construct, protect, operate, access and maintain those overhead lines diversion works	
28-14	MU47, MUT16 and MUT18	Acquisition of rights required for: Utility works, including the installation or diversion of underground utilities within a multi-utility corridor, and the rights and restrictive covenants to construct, protect, operate, access and maintain those utility works	

Table 2: Acquisition of Rights and Temporary Possession of Land - by plot number			Summary of change (blank if no change)
Land plans plot ref.	DCO Work No(s).	Purpose for which the land is required:	
28-15	MU47, MUT16, MUT18, OH6 and OHT5	<p>Acquisition of rights required for:</p> <p>Utility works, including the installation or diversion of underground utilities within a multi-utility corridor, and the rights and restrictive covenants to construct, protect, operate, access and maintain those utility works</p> <p>Overhead lines diversion works, including the removal of existing overhead lines and pylons, construction of new overhead lines and pylons and works to existing overhead lines and pylons, and the rights and restrictive covenants to construct, protect, operate, access and maintain those overhead lines diversion works</p>	
28-21	MU47, OH6 and OHT5	<p>Acquisition of rights required for:</p> <p>Utility works, including the installation or diversion of underground utilities within a multi-utility corridor, and the rights and restrictive covenants to construct, protect, operate, access and maintain those utility works</p> <p>Overhead lines diversion works, including the removal of existing overhead lines and pylons, construction of new overhead lines and pylons and works to existing overhead lines and pylons, and the rights and restrictive covenants to construct, protect, operate, access and maintain those overhead lines diversion works</p>	
28-27	7S, MU41 and MU47	<p>Acquisition of rights required for:</p> <p>Construction of a new Hornsby Lane turning heads to the north of the new A122 Lower Thames Crossing, including improvement to Hornsby Lane</p> <p>Utility works, including the installation or diversion of underground utilities within a multi-utility corridor, and the rights and restrictive covenants to construct, protect, operate, access and maintain those utility works</p>	
28-30	7S, MU41 and MU47	<p>Acquisition of rights required for:</p> <p>Construction of a new Hornsby Lane turning heads to the north of the new A122 Lower Thames Crossing, including improvement to Hornsby Lane</p> <p>Utility works, including the installation or diversion of underground utilities within a multi-utility corridor, and the rights and restrictive covenants to construct, protect, operate, access and maintain those utility works</p>	
28-35	7S, MU41 and MU47	<p>Acquisition of rights required for:</p> <p>Construction of a new private means of access from the new Hornsby Lane turning head north of the new A122 Lower Thames Crossing to Heath Place</p> <p>Utility works, including the installation or diversion of underground utilities within a multi-utility corridor, and the rights and restrictive covenants to construct, protect, operate, access and maintain those utility works</p>	
28-37	7S and MU47	<p>Acquisition of rights required for:</p> <p>Construction of a new Hornsby Lane turning heads to the north of the new A122 Lower Thames Crossing, including improvement to Hornsby Lane</p> <p>Utility works, including the installation or diversion of underground utilities within a multi-utility corridor, and the rights and restrictive covenants to construct, protect, operate, access and maintain those utility works</p>	

Table 2: Acquisition of Rights and Temporary Possession of Land - by plot number			Summary of change (blank if no change)
Land plans plot ref.	DCO Work No(s).	Purpose for which the land is required:	
28-38	MU40 and MUT13	Acquisition of rights required for: Utility works, including the installation or diversion of underground utilities within a multi-utility corridor, and the rights and restrictive covenants to construct, protect, operate, access and maintain those utility works	
28-39	7S and MU47	Acquisition of rights required for: Construction of a new Hornsby Lane turning heads to the north of the new A122 Lower Thames Crossing, including improvement to Hornsby Lane Utility works, including the installation or diversion of underground utilities within a multi-utility corridor, and the rights and restrictive covenants to construct, protect, operate, access and maintain those utility works	
28-42	CA6, E27, MU41 and MU47	Acquisition of rights required for: Temporary construction compound at surface for facilitating main works Implementation of environmental mitigation works to create a site for protected species, including the construction of new ecological ponds, and the rights and restrictive covenants to construct, protect, operate, access and maintain those environmental mitigation works Utility works, including the installation or diversion of underground utilities within a multi-utility corridor, and the rights and restrictive covenants to construct, protect, operate, access and maintain those utility works	
28-45	MU41	Acquisition of rights required for: Utility works, including the installation or diversion of underground utilities within a multi-utility corridor, and the rights and restrictive covenants to construct, protect, operate, access and maintain those utility works	
28-46	MU41	Acquisition of rights required for: Utility works, including the installation or diversion of underground utilities within a multi-utility corridor, and the rights and restrictive covenants to construct, protect, operate, access and maintain those utility works	
28-49	MUT14	Acquisition of rights required for: Utility works, including the installation or diversion of underground utilities within a multi-utility corridor, and the rights and restrictive covenants to construct, protect, operate, access and maintain those utility works	
28-50	MU39 and MUT14	Acquisition of rights required for: Utility works, including the installation or diversion of underground utilities within a multi-utility corridor, and the rights and restrictive covenants to construct, protect, operate, access and maintain those utility works	

Table 2: Acquisition of Rights and Temporary Possession of Land - by plot number			Summary of change (blank if no change)
Land plans plot ref.	DCO Work No(s).	Purpose for which the land is required:	
28-51	MU39 and MUT14	Acquisition of rights required for: Utility works, including the installation or diversion of underground utilities within a multi-utility corridor, and the rights and restrictive covenants to construct, protect, operate, access and maintain those utility works	
28-52	MUT14	Acquisition of rights required for: Utility works, including the installation or diversion of underground utilities within a multi-utility corridor, and the rights and restrictive covenants to construct, protect, operate, access and maintain those utility works	
28-53	MUT14	Acquisition of rights required for: Utility works, including the installation or diversion of underground utilities within a multi-utility corridor, and the rights and restrictive covenants to construct, protect, operate, access and maintain those utility works	
28-54	MUT14	Acquisition of rights required for: Utility works, including the installation or diversion of underground utilities within a multi-utility corridor, and the rights and restrictive covenants to construct, protect, operate, access and maintain those utility works	
28-56	MUT14	Acquisition of rights required for: Utility works, including the installation or diversion of underground utilities within a multi-utility corridor, and the rights and restrictive covenants to construct, protect, operate, access and maintain those utility works	
28-57	MUT14	Acquisition of rights required for: Utility works, including the installation or diversion of underground utilities within a multi-utility corridor, and the rights and restrictive covenants to construct, protect, operate, access and maintain those utility works	
28-59	MUT14	Acquisition of rights required for: Utility works, including the installation or diversion of underground utilities within a multi-utility corridor, and the rights and restrictive covenants to construct, protect, operate, access and maintain those utility works	
28-60	MU40, MUT13, OH6 and OH7	Acquisition of rights required for: Utility works, including the installation or diversion of underground utilities within a multi-utility corridor, and the rights and restrictive covenants to construct, protect, operate, access and maintain those utility works	

Table 2: Acquisition of Rights and Temporary Possession of Land - by plot number			Summary of change (blank if no change)
Land plans plot ref.	DCO Work No(s).	Purpose for which the land is required:	
28-60 Cont'd		Overhead lines diversion works, including the removal of existing overhead lines and pylons, construction of new overhead lines and pylons and works to existing overhead lines and pylons, and the rights and restrictive covenants to construct, protect, operate, access and maintain those overhead lines diversion works	
28-61	MUT14	Acquisition of rights required for: Utility works, including the installation or diversion of underground utilities within a multi-utility corridor, and the rights and restrictive covenants to construct, protect, operate, access and maintain those utility works	
28-64	CA6, E27 and MU41	Acquisition of rights required for: Temporary construction compound at surface for facilitating main works Implementation of environmental mitigation works to create a site for protected species, including the construction of new ecological ponds, and the rights and restrictive covenants to construct, protect, operate, access and maintain those environmental mitigation works Utility works, including the installation or diversion of underground utilities within a multi-utility corridor, and the rights and restrictive covenants to construct, protect, operate, access and maintain those utility works	
28-67	7B, CA6, MU40, MU41, MUT12, MUT13, MUT15 and ULH10	Acquisition of rights required for: Construction of a new private means of access from the improved Brentwood Road Temporary construction compound at surface for facilitating main works Utility works, including the installation or diversion of underground utilities within a multi-utility corridor, and the rights and restrictive covenants to construct, protect, operate, access and maintain those utility works The establishment of a temporary utilities logistic hub for facilitating utility works	
28-69	MUT14	Acquisition of rights required for: Utility works, including the installation or diversion of underground utilities within a multi-utility corridor, and the rights and restrictive covenants to construct, protect, operate, access and maintain those utility works	
28-70	MUT14	Acquisition of rights required for: Utility works, including the installation or diversion of underground utilities within a multi-utility corridor, and the rights and restrictive covenants to construct, protect, operate, access and maintain those utility works	
28-71	MUT14	Acquisition of rights required for: Utility works, including the installation or diversion of underground utilities within a multi-utility corridor, and the rights and restrictive covenants to construct, protect, operate, access and maintain those utility works	

Table 2: Acquisition of Rights and Temporary Possession of Land - by plot number			Summary of change (blank if no change)
Land plans plot ref.	DCO Work No(s).	Purpose for which the land is required:	
28-72	MUT14	Acquisition of rights required for: Utility works, including the installation or diversion of underground utilities within a multi-utility corridor, and the rights and restrictive covenants to construct, protect, operate, access and maintain those utility works	
28-73	MUT14	Acquisition of rights required for: Utility works, including the installation or diversion of underground utilities within a multi-utility corridor, and the rights and restrictive covenants to construct, protect, operate, access and maintain those utility works	
28-98	MU40 and MUT13	Acquisition of rights required for: Utility works, including the installation or diversion of underground utilities within a multi-utility corridor, and the rights and restrictive covenants to construct, protect, operate, access and maintain those utility works	
28-100	MU40 and MUT13	Acquisition of rights required for: Utility works, including the installation or diversion of underground utilities within a multi-utility corridor, and the rights and restrictive covenants to construct, protect, operate, access and maintain those utility works	
28-103	MU40 and MUT13	Acquisition of rights required for: Utility works, including the installation or diversion of underground utilities within a multi-utility corridor, and the rights and restrictive covenants to construct, protect, operate, access and maintain those utility works	
28-106	MU38, MU40, OH6 and OH7	Acquisition of rights required for: Utility works, including the installation or diversion of underground utilities within a multi-utility corridor, and the rights and restrictive covenants to construct, protect, operate, access and maintain those utility works Overhead lines diversion works, including the removal of existing overhead lines and pylons, construction of new overhead lines and pylons and works to existing overhead lines and pylons, and the rights and restrictive covenants to construct, protect, operate, access and maintain those overhead lines diversion works	
28-124	G5, MU39, MU40, MUT12 and MUT15	Acquisition of rights required for: Installation of a high-pressure gas pipeline, and the rights and restrictive covenants to construct, protect, operate, access and maintain the pipeline Utility works, including the installation or diversion of underground utilities within a multi-utility corridor, and the rights and restrictive covenants to construct, protect, operate, access and maintain those utility works	

Table 2: Acquisition of Rights and Temporary Possession of Land - by plot number			Summary of change (blank if no change)
Land plans plot ref.	DCO Work No(s).	Purpose for which the land is required:	
28-125	MU39, MU40 and MUT12	Acquisition of rights required for: Utility works, including the installation or diversion of underground utilities within a multi-utility corridor, and the rights and restrictive covenants to construct, protect, operate, access and maintain those utility works	
28-127	MU40 and MUT12	Acquisition of rights required for: Utility works, including the installation or diversion of underground utilities within a multi-utility corridor, and the rights and restrictive covenants to construct, protect, operate, access and maintain those utility works	
28-128	G5, MU40 and MUT12	Acquisition of rights required for: Installation of a high-pressure gas pipeline, and the rights and restrictive covenants to construct, protect, operate, access and maintain the pipeline Utility works, including the installation or diversion of underground utilities within a multi-utility corridor, and the rights and restrictive covenants to construct, protect, operate, access and maintain those utility works	
28-129	MU39 and MU40	Acquisition of rights required for: Utility works, including the installation or diversion of underground utilities within a multi-utility corridor, and the rights and restrictive covenants to construct, protect, operate, access and maintain those utility works	
28-131	MU39, MU40 and MUT15	Acquisition of rights required for: Utility works, including the installation or diversion of underground utilities within a multi-utility corridor, and the rights and restrictive covenants to construct, protect, operate, access and maintain those utility works	
28-132	G5, MU39, MU40 and MUT15	Acquisition of rights required for: Installation of a high-pressure gas pipeline, and the rights and restrictive covenants to construct, protect, operate, access and maintain the pipeline Utility works, including the installation or diversion of underground utilities within a multi-utility corridor, and the rights and restrictive covenants to construct, protect, operate, access and maintain those utility works	
28-133	MU39 and MUT15	Acquisition of rights required for: Utility works, including the installation or diversion of underground utilities within a multi-utility corridor, and the rights and restrictive covenants to construct, protect, operate, access and maintain those utility works	
28-134	MU40, MU41 and MUT12	Acquisition of rights required for: Utility works, including the installation or diversion of underground utilities within a multi-utility corridor, and the rights and restrictive covenants to construct, protect, operate, access and maintain those utility works	

Table 2: Acquisition of Rights and Temporary Possession of Land - by plot number			Summary of change (blank if no change)
Land plans plot ref.	DCO Work No(s).	Purpose for which the land is required:	
28-135	MU40	Acquisition of rights required for: Provision for access for utility works, and the rights for access to maintain those utility works	
28-137	MU38 and MUT12	Acquisition of rights required for: Utility works, including the installation or diversion of underground utilities within a multi-utility corridor, and the rights and restrictive covenants to construct, protect, operate, access and maintain those utility works	
28-139	MU38	Acquisition of rights required for: Utility works, including the installation or diversion of underground utilities within a multi-utility corridor, and the rights and restrictive covenants to construct, protect, operate, access and maintain those utility works	
28-141	MU38	Acquisition of rights required for: Utility works, including the installation or diversion of underground utilities within a multi-utility corridor, and the rights and restrictive covenants to construct, protect, operate, access and maintain those utility works	
28-143	OH6 and OH7	Acquisition of rights required for: Overhead lines diversion works, including the removal of existing overhead lines and pylons, construction of new overhead lines and pylons and works to existing overhead lines and pylons, and the rights and restrictive covenants to construct, protect, operate, access and maintain those overhead lines diversion works	
29-03	CA8A, E30, MU54, MU55, MU56, MUT20, OH6, OH7 and OHT6	Acquisition of rights required for: Temporary construction compound at surface for facilitating main works Implementation of environmental mitigation works to create a site for protected species, including the construction of new ecological ponds, and the rights and restrictive covenants to construct, protect, operate, access and maintain those environmental mitigation works Utility works, including the installation or diversion of underground utilities within a multi-utility corridor, and the rights and restrictive covenants to construct, protect, operate, access and maintain those utility works Overhead lines diversion works, including the removal of existing overhead lines and pylons, construction of new overhead lines and pylons and works to existing overhead lines and pylons, and the rights and restrictive covenants to construct, protect, operate, access and maintain those overhead lines diversion works	
29-04	E30, MU55, MU56, MUT20, OH6 and OH7	Acquisition of rights required for: Implementation of environmental mitigation works to create a site for protected species, including the construction of new ecological ponds, and the rights and restrictive covenants to construct, protect, operate, access and maintain those environmental mitigation works	

Table 2: Acquisition of Rights and Temporary Possession of Land - by plot number			Summary of change (blank if no change)
Land plans plot ref.	DCO Work No(s).	Purpose for which the land is required:	
29-04 Cont'd		Utility works, including the installation or diversion of underground utilities within a multi-utility corridor, and the rights and restrictive covenants to construct, protect, operate, access and maintain those utility works Overhead lines diversion works, including the removal of existing overhead lines and pylons, construction of new overhead lines and pylons and works to existing overhead lines and pylons, and the rights and restrictive covenants to construct, protect, operate, access and maintain those overhead lines diversion works	
29-10	MU56	Acquisition of rights required for: Utility works, including the installation or diversion of underground utilities within a multi-utility corridor, and the rights and restrictive covenants to construct, protect, operate, access and maintain those utility works	
29-11	MU55, MU56, MUT16, OH6, OH7 and OHT6	Acquisition of rights required for: Utility works, including the installation or diversion of underground utilities within a multi-utility corridor, and the rights and restrictive covenants to construct, protect, operate, access and maintain those utility works Overhead lines diversion works, including the removal of existing overhead lines and pylons, construction of new overhead lines and pylons and works to existing overhead lines and pylons, and the rights and restrictive covenants to construct, protect, operate, access and maintain those overhead lines diversion works	
29-13	MU56, OH6 and OHT6	Acquisition of rights required for: Utility works, including the installation or diversion of underground utilities within a multi-utility corridor, and the rights and restrictive covenants to construct, protect, operate, access and maintain those utility works Overhead lines diversion works, including the removal of existing overhead lines and pylons, construction of new overhead lines and pylons and works to existing overhead lines and pylons, and the rights and restrictive covenants to construct, protect, operate, access and maintain those overhead lines diversion works	
29-17	MU55, MU56, MUT16, MUT20, OH6, OH7 and OHT6	Acquisition of rights required for: Utility works, including the installation or diversion of underground utilities within a multi-utility corridor, and the rights and restrictive covenants to construct, protect, operate, access and maintain those utility works Overhead lines diversion works, including the removal of existing overhead lines and pylons, construction of new overhead lines and pylons and works to existing overhead lines and pylons, and the rights and restrictive covenants to construct, protect, operate, access and maintain those overhead lines diversion works	
29-20	CA8A, MU55, MU56, MUT16, MUT20, OH6, OH7 and OHT6	Acquisition of rights required for: Temporary construction compound at surface for facilitating main works	

Table 2: Acquisition of Rights and Temporary Possession of Land - by plot number			Summary of change (blank if no change)
Land plans plot ref.	DCO Work No(s).	Purpose for which the land is required:	
29-20 Cont'd		Utility works, including the installation or diversion of underground utilities within a multi-utility corridor, and the rights and restrictive covenants to construct, protect, operate, access and maintain those utility works Overhead lines diversion works, including the removal of existing overhead lines and pylons, construction of new overhead lines and pylons and works to existing overhead lines and pylons, and the rights and restrictive covenants to construct, protect, operate, access and maintain those overhead lines diversion works	
29-26	OH6	Acquisition of rights required for: Overhead lines diversion works, including the removal of existing overhead lines and pylons, construction of new overhead lines and pylons and works to existing overhead lines and pylons, and the rights and restrictive covenants to construct, protect, operate, access and maintain those overhead lines diversion works	
29-49	MU47, MU55, MUT16, MUT20, OH6 and OH7	Acquisition of rights required for: Utility works, including the installation or diversion of underground utilities within a multi-utility corridor, and the rights and restrictive covenants to construct, protect, operate, access and maintain those utility works Overhead lines diversion works, including the removal of existing overhead lines and pylons, construction of new overhead lines and pylons and works to existing overhead lines and pylons, and the rights and restrictive covenants to construct, protect, operate, access and maintain those overhead lines diversion works	
29-61	MU52 and MUT13	Acquisition of rights required for: Utility works, including the installation or diversion of underground utilities within a multi-utility corridor, and the rights and restrictive covenants to construct, protect, operate, access and maintain those utility works	
29-62	MU52 and MUT13	Acquisition of rights required for: Utility works, including the installation or diversion of underground utilities within a multi-utility corridor, and the rights and restrictive covenants to construct, protect, operate, access and maintain those utility works	
29-63	MU52 and MUT13	Acquisition of rights required for: Utility works, including the installation or diversion of underground utilities within a multi-utility corridor, and the rights and restrictive covenants to construct, protect, operate, access and maintain those utility works	
29-65	MU52 and MUT13	Acquisition of rights required for: Utility works, including the installation or diversion of underground utilities within a multi-utility corridor, and the rights and restrictive covenants to construct, protect, operate, access and maintain those utility works	

Table 2: Acquisition of Rights and Temporary Possession of Land - by plot number			Summary of change (blank if no change)
Land plans plot ref.	DCO Work No(s).	Purpose for which the land is required:	
29-113	7G	Acquisition of rights required for: Improvements to Woolings Close, and the rights and restrictive covenants to construct, protect, operate, access and maintain the improvements	
29-115	7G and MU53	Acquisition of rights required for: Improvements to Woolings Close, and the rights and restrictive covenants to construct, protect, operate, access and maintain the improvements Utility works, including the installation or diversion of underground utilities within a multi-utility corridor, and the rights and restrictive covenants to construct, protect, operate, access and maintain those utility works	
29-140	MU53	Acquisition of rights required for: Utility works, including the installation or diversion of underground utilities within a multi-utility corridor, and the rights and restrictive covenants to construct, protect, operate, access and maintain those utility works	
29-202	MU50	Acquisition of rights required for: Utility works, including the installation or diversion of underground utilities within a multi-utility corridor, and the rights and restrictive covenants to construct, protect, operate, access and maintain those utility works	
29-205	MU50	Acquisition of rights required for: Utility works, including the installation or diversion of underground utilities within a multi-utility corridor, and the rights and restrictive covenants to construct, protect, operate, access and maintain those utility works	
29-211	MU53	Acquisition of rights required for: Utility works, including the installation or diversion of underground utilities within a multi-utility corridor, and the rights and restrictive covenants to construct, protect, operate, access and maintain those utility works	
29-212	OH7	Acquisition of rights required for: Overhead lines diversion works, including the removal of existing overhead lines and pylons, construction of new overhead lines and pylons and works to existing overhead lines and pylons, and the rights and restrictive covenants to construct, protect, operate, access and maintain those overhead lines diversion works	
29-213	MU47, MU49, MUT16, OH6 and OH7	Acquisition of rights required for: Utility works, including the installation or diversion of underground utilities within a multi-utility corridor, and the rights and restrictive covenants to construct, protect, operate, access and maintain those utility works	

Table 2: Acquisition of Rights and Temporary Possession of Land - by plot number			Summary of change (blank if no change)
Land plans plot ref.	DCO Work No(s).	Purpose for which the land is required:	
29-213 Cont'd		Overhead lines diversion works, including the removal of existing overhead lines and pylons, construction of new overhead lines and pylons and works to existing overhead lines and pylons, and the rights and restrictive covenants to construct, protect, operate, access and maintain those overhead lines diversion works	
29-215	OH7	Acquisition of rights required for: Overhead lines diversion works, including the removal of existing overhead lines and pylons, construction of new overhead lines and pylons and works to existing overhead lines and pylons, and the rights and restrictive covenants to construct, protect, operate, access and maintain those overhead lines diversion works	
29-231	MU47, MU49, MUT16, MUT18, OH6 and OH7	Acquisition of rights required for: Utility works, including the installation or diversion of underground utilities within a multi-utility corridor, and the rights and restrictive covenants to construct, protect, operate, access and maintain those utility works Overhead lines diversion works, including the removal of existing overhead lines and pylons, construction of new overhead lines and pylons and works to existing overhead lines and pylons, and the rights and restrictive covenants to construct, protect, operate, access and maintain those overhead lines diversion works	
29-236	MU49 and OH7	Acquisition of rights required for: Utility works, including the installation or diversion of underground utilities within a multi-utility corridor, and the rights and restrictive covenants to construct, protect, operate, access and maintain those utility works Overhead lines diversion works, including the removal of existing overhead lines and pylons, construction of new overhead lines and pylons and works to existing overhead lines and pylons, and the rights and restrictive covenants to construct, protect, operate, access and maintain those overhead lines diversion works	
29-237	MU49 and OH7	Acquisition of rights required for: Utility works, including the installation or diversion of underground utilities within a multi-utility corridor, and the rights and restrictive covenants to construct, protect, operate, access and maintain those utility works Overhead lines diversion works, including the removal of existing overhead lines and pylons, construction of new overhead lines and pylons and works to existing overhead lines and pylons, and the rights and restrictive covenants to construct, protect, operate, access and maintain those overhead lines diversion works	
29-238	MU47, MU49, MUT16, MUT18, OH6 and OH7	Acquisition of rights required for: Utility works, including the installation or diversion of underground utilities within a multi-utility corridor, and the rights and restrictive covenants to construct, protect, operate, access and maintain those utility works	

Table 2: Acquisition of Rights and Temporary Possession of Land - by plot number			Summary of change (blank if no change)
Land plans plot ref.	DCO Work No(s).	Purpose for which the land is required:	
29-238 Cont'd		Overhead lines diversion works, including the removal of existing overhead lines and pylons, construction of new overhead lines and pylons and works to existing overhead lines and pylons, and the rights and restrictive covenants to construct, protect, operate, access and maintain those overhead lines diversion works	
29-242	MU47, MU49, MUT16, MUT18, OH6 and OH7	<p>Acquisition of rights required for:</p> <p>Utility works, including the installation or diversion of underground utilities within a multi-utility corridor, and the rights and restrictive covenants to construct, protect, operate, access and maintain those utility works</p> <p>Overhead lines diversion works, including the removal of existing overhead lines and pylons, construction of new overhead lines and pylons and works to existing overhead lines and pylons, and the rights and restrictive covenants to construct, protect, operate, access and maintain those overhead lines diversion works</p>	
29-247	MU49 and MUT18	<p>Acquisition of rights required for:</p> <p>Utility works, including the installation or diversion of underground utilities within a multi-utility corridor, and the rights and restrictive covenants to construct, protect, operate, access and maintain those utility works</p>	
29-248	MU47, MU48, MUT16, MUT18, OH6, OH7, OHT4 and OHT5	<p>Acquisition of rights required for:</p> <p>Utility works, including the installation or diversion of underground utilities within a multi-utility corridor, and the rights and restrictive covenants to construct, protect, operate, access and maintain those utility works</p> <p>Overhead lines diversion works, including the removal of existing overhead lines and pylons, construction of new overhead lines and pylons and works to existing overhead lines and pylons, and the rights and restrictive covenants to construct, protect, operate, access and maintain those overhead lines diversion works</p>	
29-249	MU49	<p>Acquisition of rights required for:</p> <p>Utility works, including the installation or diversion of underground utilities within a multi-utility corridor, and the rights and restrictive covenants to construct, protect, operate, access and maintain those utility works</p>	
29-250	MU49	<p>Acquisition of rights required for:</p> <p>Utility works, including the installation or diversion of underground utilities within a multi-utility corridor, and the rights and restrictive covenants to construct, protect, operate, access and maintain those utility works</p>	
29-258	MU41 and MUT13	<p>Acquisition of rights required for:</p> <p>Utility works, including the installation or diversion of underground utilities within a multi-utility corridor, and the rights and restrictive covenants to construct, protect, operate, access and maintain those utility works</p>	

Table 2: Acquisition of Rights and Temporary Possession of Land - by plot number			Summary of change (blank if no change)
Land plans plot ref.	DCO Work No(s).	Purpose for which the land is required:	
29-262	MU47 and MUT16	Acquisition of rights required for: Utility works, including the installation or diversion of underground utilities within a multi-utility corridor, and the rights and restrictive covenants to construct, protect, operate, access and maintain those utility works	
29-263	MU47	Acquisition of rights required for: Utility works, including the installation or diversion of underground utilities within a multi-utility corridor, and the rights and restrictive covenants to construct, protect, operate, access and maintain those utility works	
29-264	MU46	Acquisition of rights required for: Utility works, including the installation or diversion of underground utilities within a multi-utility corridor, and the rights and restrictive covenants to construct, protect, operate, access and maintain those utility works	
29-266	MU47	Acquisition of rights required for: Utility works, including the installation or diversion of underground utilities within a multi-utility corridor, and the rights and restrictive covenants to construct, protect, operate, access and maintain those utility works	
29-267	MU47 and MUT16	Acquisition of rights required for: Utility works, including the installation or diversion of underground utilities within a multi-utility corridor, and the rights and restrictive covenants to construct, protect, operate, access and maintain those utility works	
29-268	MU41 and MUT13	Acquisition of rights required for: Utility works, including the installation or diversion of underground utilities within a multi-utility corridor, and the rights and restrictive covenants to construct, protect, operate, access and maintain those utility works	
29-277	OH6, OH7, OHT4 and OHT5	Acquisition of rights required for: Overhead lines diversion works, including the removal of existing overhead lines and pylons, construction of new overhead lines and pylons and works to existing overhead lines and pylons, and the rights and restrictive covenants to construct, protect, operate, access and maintain those overhead lines diversion works	
29-282	E30 and MU57	Acquisition of rights required for: Implementation of environmental mitigation works to create a site for protected species, including the construction of new ecological ponds, and the rights and restrictive covenants to construct, protect, operate, access and maintain those environmental mitigation works	

Table 2: Acquisition of Rights and Temporary Possession of Land - by plot number			Summary of change (blank if no change)
Land plans plot ref.	DCO Work No(s).	Purpose for which the land is required:	
29-282 Cont'd		Utility works, including the installation or diversion of underground utilities within a multi-utility corridor, and the rights and restrictive covenants to construct, protect, operate, access and maintain those utility works	
29-283	E30, MU54, MU55, MU57, MUT20 and OH6	<p>Acquisition of rights required for:</p> <p>Implementation of environmental mitigation works to create a site for protected species, including the construction of new ecological ponds, and the rights and restrictive covenants to construct, protect, operate, access and maintain those environmental mitigation works</p> <p>Utility works, including the installation or diversion of underground utilities within a multi-utility corridor, and the rights and restrictive covenants to construct, protect, operate, access and maintain those utility works</p> <p>Overhead lines diversion works, including the removal of existing overhead lines and pylons, construction of new overhead lines and pylons and works to existing overhead lines and pylons, and the rights and restrictive covenants to construct, protect, operate, access and maintain those overhead lines diversion works</p>	
30-01	CA13, E38, OH6 and OH7	<p>Acquisition of rights required for:</p> <p>Provision for temporary access and traffic management for the temporary construction compound</p> <p>Provision for access for environmental mitigation works to create a site for protected species, and the rights for access to maintain those environmental works</p> <p>Provision for temporary access for overhead lines diversion works</p>	
30-02	CA13, E38, OH6 and OH7	<p>Acquisition of rights required for:</p> <p>Provision for temporary access and traffic management for the temporary construction compound</p> <p>Provision for access for environmental mitigation works to create a site for protected species, and the rights for access to maintain those environmental works</p> <p>Provision for temporary access for overhead lines diversion works</p>	
30-04	CA13, E38, OH6 and OH7	<p>Acquisition of rights required for:</p> <p>Provision for temporary access and traffic management for the temporary construction compound</p> <p>Provision for access for environmental mitigation works to create a site for protected species, and the rights for access to maintain those environmental works</p> <p>Provision for temporary access for overhead lines diversion works</p>	
30-05	CA13, E38, OH6 and OH7	<p>Acquisition of rights required for:</p> <p>Provision for temporary access and traffic management for the temporary construction compound</p> <p>Provision for access for environmental mitigation works to create a site for protected species, and the rights for access to maintain those environmental works</p>	

Table 2: Acquisition of Rights and Temporary Possession of Land - by plot number			Summary of change (blank if no change)
Land plans plot ref.	DCO Work No(s).	Purpose for which the land is required:	
30-05 Cont'd		Provision for temporary access for overhead lines diversion works	
30-06	CA13, E38, OH6 and OH7	Acquisition of rights required for: Provision for temporary access and traffic management for the temporary construction compound Provision for access for environmental mitigation works to create a site for protected species, and the rights for access to maintain those environmental works Provision for temporary access for overhead lines diversion works	
30-07	CA13, E38, OH6 and OH7	Acquisition of rights required for: Provision for temporary access and traffic management for the temporary construction compound Provision for access for environmental mitigation works to create a site for protected species, and the rights for access to maintain those environmental works Provision for temporary access for overhead lines diversion works	
30-08	CA13, E38, OH6 and OH7	Acquisition of rights required for: Provision for temporary access and traffic management for the temporary construction compound Provision for access for environmental mitigation works to create a site for protected species, and the rights for access to maintain those environmental works Provision for temporary access for overhead lines diversion works	
30-09	CA13, E38, OH6 and OH7	Acquisition of rights required for: Provision for temporary access and traffic management for the temporary construction compound Provision for access for environmental mitigation works to create a site for protected species, and the rights for access to maintain those environmental works Provision for temporary access for overhead lines diversion works	
30-10	CA13, E38, OH6 and OH7	Acquisition of rights required for: Provision for temporary access and traffic management for the temporary construction compound Provision for access for environmental mitigation works to create a site for protected species, and the rights for access to maintain those environmental works Provision for temporary access for overhead lines diversion works	

Table 2: Acquisition of Rights and Temporary Possession of Land - by plot number			Summary of change (blank if no change)
Land plans plot ref.	DCO Work No(s).	Purpose for which the land is required:	
30-11	CA13, E38, OH6 and OH7	Acquisition of rights required for: Provision for temporary access and traffic management for the temporary construction compound Provision for access for environmental mitigation works to create a site for protected species, and the rights for access to maintain those environmental works Provision for temporary access for overhead lines diversion works	
30-74	MUT23	Acquisition of rights required for: Utility works, including the installation or diversion of underground utilities within a multi-utility corridor, and the rights and restrictive covenants to construct, protect, operate, access and maintain those utility works	
30-75	MUT23	Acquisition of rights required for: Utility works, including the installation or diversion of underground utilities within a multi-utility corridor, and the rights and restrictive covenants to construct, protect, operate, access and maintain those utility works	
30-76	MUT23	Acquisition of rights required for: Utility works, including the installation or diversion of underground utilities within a multi-utility corridor, and the rights and restrictive covenants to construct, protect, operate, access and maintain those utility works	
30-77	MUT23	Acquisition of rights required for: Utility works, including the installation or diversion of underground utilities within a multi-utility corridor, and the rights and restrictive covenants to construct, protect, operate, access and maintain those utility works	
30-78	MUT23	Acquisition of rights required for: Utility works, including the installation or diversion of underground utilities within a multi-utility corridor, and the rights and restrictive covenants to construct, protect, operate, access and maintain those utility works	
30-79	MUT23	Acquisition of rights required for: Utility works, including the installation or diversion of underground utilities within a multi-utility corridor, and the rights and restrictive covenants to construct, protect, operate, access and maintain those utility works	
30-80	MUT23	Acquisition of rights required for: Utility works, including the installation or diversion of underground utilities within a multi-utility corridor, and the rights and restrictive covenants to construct, protect, operate, access and maintain those utility works	

Table 2: Acquisition of Rights and Temporary Possession of Land - by plot number			Summary of change (blank if no change)
Land plans plot ref.	DCO Work No(s).	Purpose for which the land is required:	
31-07	G6	Acquisition of rights required for: Installation of a high-pressure gas pipeline, and the rights and restrictive covenants to construct, protect, operate, access and maintain the pipeline	
31-10	MU42	Acquisition of rights required for: Utility works, including the installation or diversion of underground utilities within a multi-utility corridor, and the rights and restrictive covenants to construct, protect, operate, access and maintain those utility works	
31-11	G6	Acquisition of rights required for: Installation of a high-pressure gas pipeline, and the rights and restrictive covenants to construct, protect, operate, access and maintain the pipeline	
31-14	MU42	Acquisition of rights required for: Utility works, including the installation or diversion of underground utilities within a multi-utility corridor, and the rights and restrictive covenants to construct, protect, operate, access and maintain those utility works	
31-15	G6 and MU42	Acquisition of rights required for: Installation of a high-pressure gas pipeline, and the rights and restrictive covenants to construct, protect, operate, access and maintain the pipeline Utility works, including the installation or diversion of underground utilities within a multi-utility corridor, and the rights and restrictive covenants to construct, protect, operate, access and maintain those utility works	
31-16	MU42	Acquisition of rights required for: Utility works, including the installation or diversion of underground utilities within a multi-utility corridor, and the rights and restrictive covenants to construct, protect, operate, access and maintain those utility works	
31-17	MU42	Acquisition of rights required for: Utility works, including the installation or diversion of underground utilities within a multi-utility corridor, and the rights and restrictive covenants to construct, protect, operate, access and maintain those utility works	
31-20	MU42	Acquisition of rights required for: Utility works, including the installation or diversion of underground utilities within a multi-utility corridor, and the rights and restrictive covenants to construct, protect, operate, access and maintain those utility works	

Table 2: Acquisition of Rights and Temporary Possession of Land - by plot number			Summary of change (blank if no change)
Land plans plot ref.	DCO Work No(s).	Purpose for which the land is required:	
31-21	MU42	Acquisition of rights required for: Utility works, including the installation or diversion of underground utilities within a multi-utility corridor, and the rights and restrictive covenants to construct, protect, operate, access and maintain those utility works	
31-22	MU42	Acquisition of rights required for: Utility works, including the installation or diversion of underground utilities within a multi-utility corridor, and the rights and restrictive covenants to construct, protect, operate, access and maintain those utility works	
32-05	MU46	Acquisition of rights required for: Utility works, including the installation or diversion of underground utilities within a multi-utility corridor, and the rights and restrictive covenants to construct, protect, operate, access and maintain those utility works	
32-11	G6 and MU46	Acquisition of rights required for: Installation of a high-pressure gas pipeline, and the rights and restrictive covenants to construct, protect, operate, access and maintain the pipeline Utility works, including the installation or diversion of underground utilities within a multi-utility corridor, and the rights and restrictive covenants to construct, protect, operate, access and maintain those utility works	
32-15	G6 and MU46	Acquisition of rights required for: Installation of a high-pressure gas pipeline, and the rights and restrictive covenants to construct, protect, operate, access and maintain the pipeline Utility works, including the installation or diversion of underground utilities within a multi-utility corridor, and the rights and restrictive covenants to construct, protect, operate, access and maintain those utility works	
32-16	G6 and MU46	Acquisition of rights required for: Installation of a high-pressure gas pipeline, and the rights and restrictive covenants to construct, protect, operate, access and maintain the pipeline Utility works, including the installation or diversion of underground utilities within a multi-utility corridor, and the rights and restrictive covenants to construct, protect, operate, access and maintain those utility works	
32-17	G6 and MU46	Acquisition of rights required for: Installation of a high-pressure gas pipeline, and the rights and restrictive covenants to construct, protect, operate, access and maintain the pipeline Utility works, including the installation or diversion of underground utilities within a multi-utility corridor, and the rights and restrictive covenants to construct, protect, operate, access and maintain those utility works	

Table 2: Acquisition of Rights and Temporary Possession of Land - by plot number			Summary of change (blank if no change)
Land plans plot ref.	DCO Work No(s).	Purpose for which the land is required:	
32-18	MU46	Acquisition of rights required for: Utility works, including the installation or diversion of underground utilities within a multi-utility corridor, and the rights and restrictive covenants to construct, protect, operate, access and maintain those utility works	
32-25	MU46, MU47 and MUT17	Acquisition of rights required for: Utility works, including the installation or diversion of underground utilities within a multi-utility corridor, and the rights and restrictive covenants to construct, protect, operate, access and maintain those utility works	
32-33	MU47	Acquisition of rights required for: Utility works, including the installation or diversion of underground utilities within a multi-utility corridor, and the rights and restrictive covenants to construct, protect, operate, access and maintain those utility works	
32-35	MU47	Acquisition of rights required for: Utility works, including the installation or diversion of underground utilities within a multi-utility corridor, and the rights and restrictive covenants to construct, protect, operate, access and maintain those utility works	
32-36	MU47	Acquisition of rights required for: Utility works, including the installation or diversion of underground utilities within a multi-utility corridor, and the rights and restrictive covenants to construct, protect, operate, access and maintain those utility works	
32-39	MU43	Acquisition of rights required for: Utility works, including the installation or diversion of underground utilities within a multi-utility corridor, and the rights and restrictive covenants to construct, protect, operate, access and maintain those utility works	
32-44	MU43	Acquisition of rights required for: Utility works, including the installation or diversion of underground utilities within a multi-utility corridor, and the rights and restrictive covenants to construct, protect, operate, access and maintain those utility works	
32-48	MU43	Acquisition of rights required for: Utility works, including the installation or diversion of underground utilities within a multi-utility corridor, and the rights and restrictive covenants to construct, protect, operate, access and maintain those utility works	

Table 2: Acquisition of Rights and Temporary Possession of Land - by plot number			Summary of change (blank if no change)
Land plans plot ref.	DCO Work No(s).	Purpose for which the land is required:	
32-49	7X, MU41 and MU43	Acquisition of rights required for: Construction of a new public right of way between the new bridge to carry the new public right of way over the new A122 Lower Thames Crossing and the realigned A1013 Stanford Road Utility works, including the installation or diversion of underground utilities within a multi-utility corridor, and the rights and restrictive covenants to construct, protect, operate, access and maintain those utility works	
32-55	MU43	Acquisition of rights required for: Utility works, including the installation or diversion of underground utilities within a multi-utility corridor, and the rights and restrictive covenants to construct, protect, operate, access and maintain those utility works	
32-58	G6 and MU45	Acquisition of rights required for: To facilitate the installation of a high-pressure gas pipeline, and to provide temporary storage, laydown areas and working space Utility works, including the installation or diversion of underground utilities within a multi-utility corridor, and the rights and restrictive covenants to construct, protect, operate, access and maintain those utility works	
32-59	G6 and MU45	Acquisition of rights required for: To facilitate the installation of a high-pressure gas pipeline, and to provide temporary storage, laydown areas and working space Utility works, including the installation or diversion of underground utilities within a multi-utility corridor, and the rights and restrictive covenants to construct, protect, operate, access and maintain those utility works	
32-63	G6, MU45 and MUT19	Acquisition of rights required for: Installation of a high-pressure gas pipeline, and the rights and restrictive covenants to construct, protect, operate, access and maintain the pipeline Utility works, including the installation or diversion of underground utilities within a multi-utility corridor, and the rights and restrictive covenants to construct, protect, operate, access and maintain those utility works	
32-84	7X and MU43	Acquisition of rights required for: Construction of a new public right of way between the new bridge to carry the new public right of way over the new A122 Lower Thames Crossing and the realigned A1013 Stanford Road Utility works, including the installation or diversion of underground utilities within a multi-utility corridor, and the rights and restrictive covenants to construct, protect, operate, access and maintain those utility works	

Table 2: Acquisition of Rights and Temporary Possession of Land - by plot number			Summary of change (blank if no change)
Land plans plot ref.	DCO Work No(s).	Purpose for which the land is required:	
32-91	MU43 and MUT19	Acquisition of rights required for: Utility works, including the installation or diversion of underground utilities within a multi-utility corridor, and the rights and restrictive covenants to construct, protect, operate, access and maintain those utility works	
32-93	G6 and MUT19	Acquisition of rights required for: Installation of a high-pressure gas pipeline, and the rights and restrictive covenants to construct, protect, operate, access and maintain the pipeline Utility works, including the installation or diversion of underground utilities within a multi-utility corridor, and the rights and restrictive covenants to construct, protect, operate, access and maintain those utility works	
32-103	G6	Acquisition of rights required for: Installation of a high-pressure gas pipeline, and the rights and restrictive covenants to construct, protect, operate, access and maintain the pipeline	
32-110	MUT19	Acquisition of rights required for: Utility works, including the installation or diversion of underground utilities within a multi-utility corridor, and the rights and restrictive covenants to construct, protect, operate, access and maintain those utility works	
32-111	G6	Acquisition of rights required for: Provision for access for works involving the installation of a high-pressure gas pipeline, and rights for access to maintain the pipeline	
32-116	G6	Acquisition of rights required for: Installation of a high-pressure gas pipeline, and the rights and restrictive covenants to construct, protect, operate, access and maintain the pipeline	
32-118	G6	Acquisition of rights required for: Installation of a high-pressure gas pipeline, and the rights and restrictive covenants to construct, protect, operate, access and maintain the pipeline	
32-120	G6	Acquisition of rights required for: Installation of a high-pressure gas pipeline, and the rights and restrictive covenants to construct, protect, operate, access and maintain the pipeline	
32-122	G6	Acquisition of rights required for: Provision for access for works involving the installation of a high-pressure gas pipeline, and rights for access to maintain the pipeline	
32-124	G6	Acquisition of rights required for: Provision for access for works involving the installation of a high-pressure gas pipeline, and rights for access to maintain the pipeline	

Table 2: Acquisition of Rights and Temporary Possession of Land - by plot number			Summary of change (blank if no change)
Land plans plot ref.	DCO Work No(s).	Purpose for which the land is required:	
32-125	G6	Acquisition of rights required for: Provision for access for works involving the installation of a high-pressure gas pipeline, and rights for access to maintain the pipeline	
32-128	G6	Acquisition of rights required for: Provision for access for works involving the installation of a high-pressure gas pipeline, and rights for access to maintain the pipeline	
32-129	G6	Acquisition of rights required for: Provision for access for works involving the installation of a high-pressure gas pipeline, and rights for access to maintain the pipeline	
32-130	G6	Acquisition of rights required for: Installation of a high-pressure gas pipeline, and the rights and restrictive covenants to construct, protect, operate, access and maintain the pipeline	
32-133	G6	Acquisition of rights required for: Provision for access for works involving the installation of a high-pressure gas pipeline, and rights for access to maintain the pipeline	
32-135	MU43	Acquisition of rights required for: Utility works, including the installation or diversion of underground utilities within a multi-utility corridor, and the rights and restrictive covenants to construct, protect, operate, access and maintain those utility works	
32-136	MU39, MU43 and MUT15	Acquisition of rights required for: Utility works, including the installation or diversion of underground utilities within a multi-utility corridor, and the rights and restrictive covenants to construct, protect, operate, access and maintain those utility works	
32-138	G6	Acquisition of rights required for: Installation of a high-pressure gas pipeline, and the rights and restrictive covenants to construct, protect, operate, access and maintain the pipeline	
32-139	MU39 and MUT15	Acquisition of rights required for: Utility works, including the installation or diversion of underground utilities within a multi-utility corridor, and the rights and restrictive covenants to construct, protect, operate, access and maintain those utility works	
32-140	MU39 and MUT15	Acquisition of rights required for: Utility works, including the installation or diversion of underground utilities within a multi-utility corridor, and the rights and restrictive covenants to construct, protect, operate, access and maintain those utility works	

Table 2: Acquisition of Rights and Temporary Possession of Land - by plot number			Summary of change (blank if no change)
Land plans plot ref.	DCO Work No(s).	Purpose for which the land is required:	
32-141	MU39 and MUT15	Acquisition of rights required for: Utility works, including the installation or diversion of underground utilities within a multi-utility corridor, and the rights and restrictive covenants to construct, protect, operate, access and maintain those utility works	
32-142	MU39 and MUT15	Acquisition of rights required for: Utility works, including the installation or diversion of underground utilities within a multi-utility corridor, and the rights and restrictive covenants to construct, protect, operate, access and maintain those utility works	
32-143	G6	Acquisition of rights required for: Installation of a high-pressure gas pipeline, and the rights and restrictive covenants to construct, protect, operate, access and maintain the pipeline	
32-144	G6	Acquisition of rights required for: Installation of a high-pressure gas pipeline, and the rights and restrictive covenants to construct, protect, operate, access and maintain the pipeline	
32-145	MU39 and MUT15	Acquisition of rights required for: Utility works, including the installation or diversion of underground utilities within a multi-utility corridor, and the rights and restrictive covenants to construct, protect, operate, access and maintain those utility works	
32-148	MU39 and MUT15	Acquisition of rights required for: Utility works, including the installation or diversion of underground utilities within a multi-utility corridor, and the rights and restrictive covenants to construct, protect, operate, access and maintain those utility works	
32-155	MU39 and MUT15	Acquisition of rights required for: Utility works, including the installation or diversion of underground utilities within a multi-utility corridor, and the rights and restrictive covenants to construct, protect, operate, access and maintain those utility works	
32-156	G6b	Acquisition of rights required for: Installation of a isolation valve, and the rights and restrictive covenants to construct, protect, operate, access and maintain the valve	
32-157	MU43	Acquisition of rights required for: Utility works, including the installation or diversion of underground utilities within a multi-utility corridor, and the rights and restrictive covenants to construct, protect, operate, access and maintain those utility works	

Table 2: Acquisition of Rights and Temporary Possession of Land - by plot number			Summary of change (blank if no change)
Land plans plot ref.	DCO Work No(s).	Purpose for which the land is required:	
32-159	MU39 and MUT15	Acquisition of rights required for: Utility works, including the installation or diversion of underground utilities within a multi-utility corridor, and the rights and restrictive covenants to construct, protect, operate, access and maintain those utility works	
32-160	MU39 and MUT15	Acquisition of rights required for: Utility works, including the installation or diversion of underground utilities within a multi-utility corridor, and the rights and restrictive covenants to construct, protect, operate, access and maintain those utility works	
32-163	G6b	Acquisition of rights required for: Installation of a isolation valve, and the rights and restrictive covenants to construct, protect, operate, access and maintain the valve	
32-164	MU43	Acquisition of rights required for: Utility works, including the installation or diversion of underground utilities within a multi-utility corridor, and the rights and restrictive covenants to construct, protect, operate, access and maintain those utility works	
32-168	MU39 and MUT15	Acquisition of rights required for: Utility works, including the installation or diversion of underground utilities within a multi-utility corridor, and the rights and restrictive covenants to construct, protect, operate, access and maintain those utility works	
32-169	MU43	Acquisition of rights required for: Utility works, including the installation or diversion of underground utilities within a multi-utility corridor, and the rights and restrictive covenants to construct, protect, operate, access and maintain those utility works	
32-170	MU39 and MUT15	Acquisition of rights required for: Utility works, including the installation or diversion of underground utilities within a multi-utility corridor, and the rights and restrictive covenants to construct, protect, operate, access and maintain those utility works	
32-171	MU39 and MUT15	Acquisition of rights required for: Utility works, including the installation or diversion of underground utilities within a multi-utility corridor, and the rights and restrictive covenants to construct, protect, operate, access and maintain those utility works	

Table 2: Acquisition of Rights and Temporary Possession of Land - by plot number			Summary of change (blank if no change)
Land plans plot ref.	DCO Work No(s).	Purpose for which the land is required:	
32-172	MU39 and MUT15	Acquisition of rights required for: Utility works, including the installation or diversion of underground utilities within a multi-utility corridor, and the rights and restrictive covenants to construct, protect, operate, access and maintain those utility works	
32-173	MU39 and MUT15	Acquisition of rights required for: Utility works, including the installation or diversion of underground utilities within a multi-utility corridor, and the rights and restrictive covenants to construct, protect, operate, access and maintain those utility works	
32-174	MU39 and MUT15	Acquisition of rights required for: Utility works, including the installation or diversion of underground utilities within a multi-utility corridor, and the rights and restrictive covenants to construct, protect, operate, access and maintain those utility works	
32-177	E22	Acquisition of rights required for: Provision for access for environmental mitigation works to create a site for protected species, and the rights for access to maintain those environmental works	
32-178	E22	Acquisition of rights required for: Provision for access for environmental mitigation works to create a site for protected species, and the rights for access to maintain those environmental works	
32-179	MU39 and MUT15	Acquisition of rights required for: Utility works, including the installation or diversion of underground utilities within a multi-utility corridor, and the rights and restrictive covenants to construct, protect, operate, access and maintain those utility works	
33-01	MUT24, OH6 and OH7	Acquisition of rights required for: Utility works, including the installation or diversion of underground utilities within a multi-utility corridor, and the rights and restrictive covenants to construct, protect, operate, access and maintain those utility works Provision for temporary access for overhead lines diversion works	
33-02	CA9, MU60 and MUT23	Acquisition of rights required for: Provision for temporary access and traffic management for the temporary construction compound Utility works, including the installation or diversion of underground utilities within a multi-utility corridor, and the rights and restrictive covenants to construct, protect, operate, access and maintain those utility works	

Table 2: Acquisition of Rights and Temporary Possession of Land - by plot number			Summary of change (blank if no change)
Land plans plot ref.	DCO Work No(s).	Purpose for which the land is required:	
33-03	MUT24, OH6 and OH7	<p>Acquisition of rights required for:</p> <p>Utility works, including the installation or diversion of underground utilities within a multi-utility corridor, and the rights and restrictive covenants to construct, protect, operate, access and maintain those utility works</p> <p>Provision for temporary access for overhead lines diversion works</p>	
33-05	G6, MU55, MUT13, MUT24, OH6, OH7 and OHT7	<p>Acquisition of rights required for:</p> <p>Installation of a high-pressure gas pipeline, and the rights and restrictive covenants to construct, protect, operate, access and maintain the pipeline</p> <p>Utility works, including the installation or diversion of underground utilities within a multi-utility corridor, and the rights and restrictive covenants to construct, protect, operate, access and maintain those utility works</p> <p>Overhead lines diversion works, including the removal of existing overhead lines and pylons, construction of new overhead lines and pylons and works to existing overhead lines and pylons, and the rights and restrictive covenants to construct, protect, operate, access and maintain those overhead lines diversion works</p>	
33-08	CA9, MU60 and MUT23	<p>Acquisition of rights required for:</p> <p>Provision for temporary access and traffic management for the temporary construction compound</p> <p>Utility works, including the installation or diversion of underground utilities within a multi-utility corridor, and the rights and restrictive covenants to construct, protect, operate, access and maintain those utility works</p>	
33-17	OH6, OH7 and OHT7	<p>Acquisition of rights required for:</p> <p>Overhead lines diversion works, including the removal of existing overhead lines and pylons, construction of new overhead lines and pylons and works to existing overhead lines and pylons, and the rights and restrictive covenants to construct, protect, operate, access and maintain those overhead lines diversion works</p>	
33-24	MUT23	<p>Acquisition of rights required for:</p> <p>Utility works, including the installation or diversion of underground utilities within a multi-utility corridor, and the rights and restrictive covenants to construct, protect, operate, access and maintain those utility works</p>	
33-30	CA9, MU55, MU57, MU58, OH6, OH7 and ULH7	<p>Acquisition of rights required for:</p> <p>Temporary construction compound at surface for facilitating main works</p> <p>Utility works, including the installation or diversion of underground utilities within a multi-utility corridor, and the rights and restrictive covenants to construct, protect, operate, access and maintain those utility works</p>	

Table 2: Acquisition of Rights and Temporary Possession of Land - by plot number			Summary of change (blank if no change)
Land plans plot ref.	DCO Work No(s).	Purpose for which the land is required:	
33-30 Cont'd		Overhead lines diversion works, including the removal of existing overhead lines and pylons, construction of new overhead lines and pylons and works to existing overhead lines and pylons, and the rights and restrictive covenants to construct, protect, operate, access and maintain those overhead lines diversion works The establishment of a temporary utilities logistic hub for facilitating utility works	
33-35	MU54, MU55, MU57, MUT20 and OH6	Acquisition of rights required for: Utility works, including the installation or diversion of underground utilities within a multi-utility corridor, and the rights and restrictive covenants to construct, protect, operate, access and maintain those utility works Overhead lines diversion works, including the removal of existing overhead lines and pylons, construction of new overhead lines and pylons and works to existing overhead lines and pylons, and the rights and restrictive covenants to construct, protect, operate, access and maintain those overhead lines diversion works	
33-36	CA10, E34, G6, MU55, MU60, MUT13, MUT21 and MUT22	Acquisition of rights required for: Temporary construction compound at surface for facilitating main works Implementation of environmental mitigation works to create a site for protected species, and the rights and restrictive covenants to construct, protect, operate, access and maintain those environmental mitigation works Installation of a high-pressure gas pipeline, and the rights and restrictive covenants to construct, protect, operate, access and maintain the pipeline Utility works, including the installation or diversion of underground utilities within a multi-utility corridor, and the rights and restrictive covenants to construct, protect, operate, access and maintain those utility works	
33-47	MUT22	Acquisition of rights required for: Utility works, including the installation or diversion of underground utilities within a multi-utility corridor, and the rights and restrictive covenants to construct, protect, operate, access and maintain those utility works	
33-49	MUT22	Acquisition of rights required for: Utility works, including the installation or diversion of underground utilities within a multi-utility corridor, and the rights and restrictive covenants to construct, protect, operate, access and maintain those utility works	
33-53	MUT22	Acquisition of rights required for: Utility works, including the installation or diversion of underground utilities within a multi-utility corridor, and the rights and restrictive covenants to construct, protect, operate, access and maintain those utility works	

Table 2: Acquisition of Rights and Temporary Possession of Land - by plot number			Summary of change (blank if no change)
Land plans plot ref.	DCO Work No(s).	Purpose for which the land is required:	
33-54	MUT22	Acquisition of rights required for: Utility works, including the installation or diversion of underground utilities within a multi-utility corridor, and the rights and restrictive covenants to construct, protect, operate, access and maintain those utility works	
33-55	MUT22	Acquisition of rights required for: Utility works, including the installation or diversion of underground utilities within a multi-utility corridor, and the rights and restrictive covenants to construct, protect, operate, access and maintain those utility works	
33-66	MU59 and MUT13	Acquisition of rights required for: Utility works, including the installation or diversion of underground utilities within a multi-utility corridor, and the rights and restrictive covenants to construct, protect, operate, access and maintain those utility works	
33-67	MU59 and MU60	Acquisition of rights required for: Utility works, including the installation or diversion of underground utilities within a multi-utility corridor, and the rights and restrictive covenants to construct, protect, operate, access and maintain those utility works	
33-68	MUT21	Acquisition of rights required for: Utility works, including the installation or diversion of underground utilities within a multi-utility corridor, and the rights and restrictive covenants to construct, protect, operate, access and maintain those utility works	
33-69	MU59, MU60 and MUT21	Acquisition of rights required for: Utility works, including the installation or diversion of underground utilities within a multi-utility corridor, and the rights and restrictive covenants to construct, protect, operate, access and maintain those utility works	
33-70	MUT21	Acquisition of rights required for: Utility works, including the installation or diversion of underground utilities within a multi-utility corridor, and the rights and restrictive covenants to construct, protect, operate, access and maintain those utility works	
33-71	MU59, MU60 and MUT21	Acquisition of rights required for: Utility works, including the installation or diversion of underground utilities within a multi-utility corridor, and the rights and restrictive covenants to construct, protect, operate, access and maintain those utility works	

Table 2: Acquisition of Rights and Temporary Possession of Land - by plot number			Summary of change (blank if no change)
Land plans plot ref.	DCO Work No(s).	Purpose for which the land is required:	
33-77	MU59, MU60 and MUT21	Acquisition of rights required for: Utility works, including the installation or diversion of underground utilities within a multi-utility corridor, and the rights and restrictive covenants to construct, protect, operate, access and maintain those utility works	
33-78	MU59, MU60 and MUT21	Acquisition of rights required for: Utility works, including the installation or diversion of underground utilities within a multi-utility corridor, and the rights and restrictive covenants to construct, protect, operate, access and maintain those utility works	
33-79	MU59, MU60 and MUT21	Acquisition of rights required for: Utility works, including the installation or diversion of underground utilities within a multi-utility corridor, and the rights and restrictive covenants to construct, protect, operate, access and maintain those utility works	
33-80	MU59, MU60 and MUT21	Acquisition of rights required for: Utility works, including the installation or diversion of underground utilities within a multi-utility corridor, and the rights and restrictive covenants to construct, protect, operate, access and maintain those utility works	
33-81	MU59, MU60 and MUT21	Acquisition of rights required for: Utility works, including the installation or diversion of underground utilities within a multi-utility corridor, and the rights and restrictive covenants to construct, protect, operate, access and maintain those utility works	
33-82	MUT22	Acquisition of rights required for: Utility works, including the installation or diversion of underground utilities within a multi-utility corridor, and the rights and restrictive covenants to construct, protect, operate, access and maintain those utility works	
33-83	MUT22	Acquisition of rights required for: Utility works, including the installation or diversion of underground utilities within a multi-utility corridor, and the rights and restrictive covenants to construct, protect, operate, access and maintain those utility works	
33-84	MUT22	Acquisition of rights required for: Utility works, including the installation or diversion of underground utilities within a multi-utility corridor, and the rights and restrictive covenants to construct, protect, operate, access and maintain those utility works	

Table 2: Acquisition of Rights and Temporary Possession of Land - by plot number			Summary of change (blank if no change)
Land plans plot ref.	DCO Work No(s).	Purpose for which the land is required:	
33-86	G6 and MUT22	Acquisition of rights required for: Installation of a high-pressure gas pipeline, and the rights and restrictive covenants to construct, protect, operate, access and maintain the pipeline Utility works, including the installation or diversion of underground utilities within a multi-utility corridor, and the rights and restrictive covenants to construct, protect, operate, access and maintain those utility works	
33-87	E33 and MUT22	Acquisition of rights required for: Implementation of environmental mitigation works to create a site for protected species, and the rights and restrictive covenants to construct, protect, operate, access and maintain those environmental mitigation works Utility works, including the installation or diversion of underground utilities within a multi-utility corridor, and the rights and restrictive covenants to construct, protect, operate, access and maintain those utility works	
33-88	G6 and MUT22	Acquisition of rights required for: Installation of a high-pressure gas pipeline, and the rights and restrictive covenants to construct, protect, operate, access and maintain the pipeline Utility works, including the installation or diversion of underground utilities within a multi-utility corridor, and the rights and restrictive covenants to construct, protect, operate, access and maintain those utility works	
33-89	G6 and MUT22	Acquisition of rights required for: Installation of a high-pressure gas pipeline, and the rights and restrictive covenants to construct, protect, operate, access and maintain the pipeline Utility works, including the installation or diversion of underground utilities within a multi-utility corridor, and the rights and restrictive covenants to construct, protect, operate, access and maintain those utility works	
33-90	MU60 and MUT21	Acquisition of rights required for: Utility works, including the installation or diversion of underground utilities within a multi-utility corridor, and the rights and restrictive covenants to construct, protect, operate, access and maintain those utility works	
33-91	MU60 and MUT21	Acquisition of rights required for: Utility works, including the installation or diversion of underground utilities within a multi-utility corridor, and the rights and restrictive covenants to construct, protect, operate, access and maintain those utility works	
33-93	MUT22	Acquisition of rights required for: Utility works, including the installation or diversion of underground utilities within a multi-utility corridor, and the rights and restrictive covenants to construct, protect, operate, access and maintain those utility works	

Table 2: Acquisition of Rights and Temporary Possession of Land - by plot number			Summary of change (blank if no change)
Land plans plot ref.	DCO Work No(s).	Purpose for which the land is required:	
33-94	MUT22	Acquisition of rights required for: Utility works, including the installation or diversion of underground utilities within a multi-utility corridor, and the rights and restrictive covenants to construct, protect, operate, access and maintain those utility works	
33-98	MUT13	Acquisition of rights required for: Utility works, including the installation or diversion of underground utilities within a multi-utility corridor, and the rights and restrictive covenants to construct, protect, operate, access and maintain those utility works	
33-99	MU60 and MUT21	Acquisition of rights required for: Utility works, including the installation or diversion of underground utilities within a multi-utility corridor, and the rights and restrictive covenants to construct, protect, operate, access and maintain those utility works	
33-100	MUT22	Acquisition of rights required for: Utility works, including the installation or diversion of underground utilities within a multi-utility corridor, and the rights and restrictive covenants to construct, protect, operate, access and maintain those utility works	
33-101	MUT22	Acquisition of rights required for: Utility works, including the installation or diversion of underground utilities within a multi-utility corridor, and the rights and restrictive covenants to construct, protect, operate, access and maintain those utility works	
33-103	MU60 and MUT21	Acquisition of rights required for: Utility works, including the installation or diversion of underground utilities within a multi-utility corridor, and the rights and restrictive covenants to construct, protect, operate, access and maintain those utility works	
33-104	MUT22	Acquisition of rights required for: Utility works, including the installation or diversion of underground utilities within a multi-utility corridor, and the rights and restrictive covenants to construct, protect, operate, access and maintain those utility works	
33-105	MU60 and MUT21	Acquisition of rights required for: Utility works, including the installation or diversion of underground utilities within a multi-utility corridor, and the rights and restrictive covenants to construct, protect, operate, access and maintain those utility works	

Table 2: Acquisition of Rights and Temporary Possession of Land - by plot number			Summary of change (blank if no change)
Land plans plot ref.	DCO Work No(s).	Purpose for which the land is required:	
33-106	MUT22	Acquisition of rights required for: Utility works, including the installation or diversion of underground utilities within a multi-utility corridor, and the rights and restrictive covenants to construct, protect, operate, access and maintain those utility works	
33-107	MU60 and MUT21	Acquisition of rights required for: Utility works, including the installation or diversion of underground utilities within a multi-utility corridor, and the rights and restrictive covenants to construct, protect, operate, access and maintain those utility works	
33-108	MUT22	Acquisition of rights required for: Utility works, including the installation or diversion of underground utilities within a multi-utility corridor, and the rights and restrictive covenants to construct, protect, operate, access and maintain those utility works	
33-109	MU52	Acquisition of rights required for: Utility works, including the installation or diversion of underground utilities within a multi-utility corridor, and the rights and restrictive covenants to construct, protect, operate, access and maintain those utility works	
33-110	MU52, MU60, MUT21 and MUT22	Acquisition of rights required for: Utility works, including the installation or diversion of underground utilities within a multi-utility corridor, and the rights and restrictive covenants to construct, protect, operate, access and maintain those utility works	
33-112	MU52, MU60, MUT21 and MUT22	Acquisition of rights required for: Utility works, including the installation or diversion of underground utilities within a multi-utility corridor, and the rights and restrictive covenants to construct, protect, operate, access and maintain those utility works	
33-113	MU52	Acquisition of rights required for: Utility works, including the installation or diversion of underground utilities within a multi-utility corridor, and the rights and restrictive covenants to construct, protect, operate, access and maintain those utility works	
33-114	MU60 and MUT21	Acquisition of rights required for: Utility works, including the installation or diversion of underground utilities within a multi-utility corridor, and the rights and restrictive covenants to construct, protect, operate, access and maintain those utility works	

Table 2: Acquisition of Rights and Temporary Possession of Land - by plot number			Summary of change (blank if no change)
Land plans plot ref.	DCO Work No(s).	Purpose for which the land is required:	
33-115	MUT22	Acquisition of rights required for: Utility works, including the installation or diversion of underground utilities within a multi-utility corridor, and the rights and restrictive covenants to construct, protect, operate, access and maintain those utility works	
33-116	MUT22	Acquisition of rights required for: Utility works, including the installation or diversion of underground utilities within a multi-utility corridor, and the rights and restrictive covenants to construct, protect, operate, access and maintain those utility works	
33-117	MU52	Acquisition of rights required for: Utility works, including the installation or diversion of underground utilities within a multi-utility corridor, and the rights and restrictive covenants to construct, protect, operate, access and maintain those utility works	
33-118	MUT22	Acquisition of rights required for: Utility works, including the installation or diversion of underground utilities within a multi-utility corridor, and the rights and restrictive covenants to construct, protect, operate, access and maintain those utility works	
33-119	MU60 and MUT21	Acquisition of rights required for: Utility works, including the installation or diversion of underground utilities within a multi-utility corridor, and the rights and restrictive covenants to construct, protect, operate, access and maintain those utility works	
33-120	MU52	Acquisition of rights required for: Utility works, including the installation or diversion of underground utilities within a multi-utility corridor, and the rights and restrictive covenants to construct, protect, operate, access and maintain those utility works	
33-121	MU52	Acquisition of rights required for: Utility works, including the installation or diversion of underground utilities within a multi-utility corridor, and the rights and restrictive covenants to construct, protect, operate, access and maintain those utility works	
33-122	MU52	Acquisition of rights required for: Utility works, including the installation or diversion of underground utilities within a multi-utility corridor, and the rights and restrictive covenants to construct, protect, operate, access and maintain those utility works	

Table 2: Acquisition of Rights and Temporary Possession of Land - by plot number			Summary of change (blank if no change)
Land plans plot ref.	DCO Work No(s).	Purpose for which the land is required:	
33-123	MU52	Acquisition of rights required for: Utility works, including the installation or diversion of underground utilities within a multi-utility corridor, and the rights and restrictive covenants to construct, protect, operate, access and maintain those utility works	
33-124	MU52	Acquisition of rights required for: Utility works, including the installation or diversion of underground utilities within a multi-utility corridor, and the rights and restrictive covenants to construct, protect, operate, access and maintain those utility works	
33-125	MU52	Acquisition of rights required for: Utility works, including the installation or diversion of underground utilities within a multi-utility corridor, and the rights and restrictive covenants to construct, protect, operate, access and maintain those utility works	
33-126	MU52	Acquisition of rights required for: Utility works, including the installation or diversion of underground utilities within a multi-utility corridor, and the rights and restrictive covenants to construct, protect, operate, access and maintain those utility works	
33-127	MU52	Acquisition of rights required for: Utility works, including the installation or diversion of underground utilities within a multi-utility corridor, and the rights and restrictive covenants to construct, protect, operate, access and maintain those utility works	
33-128	MU52	Acquisition of rights required for: Utility works, including the installation or diversion of underground utilities within a multi-utility corridor, and the rights and restrictive covenants to construct, protect, operate, access and maintain those utility works	
33-129	MU60 and MUT21	Acquisition of rights required for: Utility works, including the installation or diversion of underground utilities within a multi-utility corridor, and the rights and restrictive covenants to construct, protect, operate, access and maintain those utility works	
33-130	MU52	Acquisition of rights required for: Utility works, including the installation or diversion of underground utilities within a multi-utility corridor, and the rights and restrictive covenants to construct, protect, operate, access and maintain those utility works	

Table 2: Acquisition of Rights and Temporary Possession of Land - by plot number			Summary of change (blank if no change)
Land plans plot ref.	DCO Work No(s).	Purpose for which the land is required:	
33-131	MU52	Acquisition of rights required for: Utility works, including the installation or diversion of underground utilities within a multi-utility corridor, and the rights and restrictive covenants to construct, protect, operate, access and maintain those utility works	
33-132	MU52	Acquisition of rights required for: Utility works, including the installation or diversion of underground utilities within a multi-utility corridor, and the rights and restrictive covenants to construct, protect, operate, access and maintain those utility works	
33-133	MU52	Acquisition of rights required for: Utility works, including the installation or diversion of underground utilities within a multi-utility corridor, and the rights and restrictive covenants to construct, protect, operate, access and maintain those utility works	
33-134	MU60 and MUT21	Acquisition of rights required for: Utility works, including the installation or diversion of underground utilities within a multi-utility corridor, and the rights and restrictive covenants to construct, protect, operate, access and maintain those utility works	
33-135	MU52	Acquisition of rights required for: Utility works, including the installation or diversion of underground utilities within a multi-utility corridor, and the rights and restrictive covenants to construct, protect, operate, access and maintain those utility works	
33-136	MU52	Acquisition of rights required for: Utility works, including the installation or diversion of underground utilities within a multi-utility corridor, and the rights and restrictive covenants to construct, protect, operate, access and maintain those utility works	
33-137	MU52	Acquisition of rights required for: Utility works, including the installation or diversion of underground utilities within a multi-utility corridor, and the rights and restrictive covenants to construct, protect, operate, access and maintain those utility works	
33-138	MU52	Acquisition of rights required for: Utility works, including the installation or diversion of underground utilities within a multi-utility corridor, and the rights and restrictive covenants to construct, protect, operate, access and maintain those utility works	

Table 2: Acquisition of Rights and Temporary Possession of Land - by plot number			Summary of change (blank if no change)
Land plans plot ref.	DCO Work No(s).	Purpose for which the land is required:	
33-139	MU52	Acquisition of rights required for: Utility works, including the installation or diversion of underground utilities within a multi-utility corridor, and the rights and restrictive covenants to construct, protect, operate, access and maintain those utility works	
33-140	MU52	Acquisition of rights required for: Utility works, including the installation or diversion of underground utilities within a multi-utility corridor, and the rights and restrictive covenants to construct, protect, operate, access and maintain those utility works	
33-141	MU52	Acquisition of rights required for: Utility works, including the installation or diversion of underground utilities within a multi-utility corridor, and the rights and restrictive covenants to construct, protect, operate, access and maintain those utility works	
33-142	MU52	Acquisition of rights required for: Utility works, including the installation or diversion of underground utilities within a multi-utility corridor, and the rights and restrictive covenants to construct, protect, operate, access and maintain those utility works	
33-143	MU52	Acquisition of rights required for: Utility works, including the installation or diversion of underground utilities within a multi-utility corridor, and the rights and restrictive covenants to construct, protect, operate, access and maintain those utility works	
33-144	MU52	Acquisition of rights required for: Utility works, including the installation or diversion of underground utilities within a multi-utility corridor, and the rights and restrictive covenants to construct, protect, operate, access and maintain those utility works	
33-145	MU52	Acquisition of rights required for: Utility works, including the installation or diversion of underground utilities within a multi-utility corridor, and the rights and restrictive covenants to construct, protect, operate, access and maintain those utility works	
33-146	MU60 and MUT21	Acquisition of rights required for: Utility works, including the installation or diversion of underground utilities within a multi-utility corridor, and the rights and restrictive covenants to construct, protect, operate, access and maintain those utility works	

Table 2: Acquisition of Rights and Temporary Possession of Land - by plot number			Summary of change (blank if no change)
Land plans plot ref.	DCO Work No(s).	Purpose for which the land is required:	
33-147	MU52	Acquisition of rights required for: Utility works, including the installation or diversion of underground utilities within a multi-utility corridor, and the rights and restrictive covenants to construct, protect, operate, access and maintain those utility works	
33-148	MU52	Acquisition of rights required for: Utility works, including the installation or diversion of underground utilities within a multi-utility corridor, and the rights and restrictive covenants to construct, protect, operate, access and maintain those utility works	
33-149	MU52	Acquisition of rights required for: Utility works, including the installation or diversion of underground utilities within a multi-utility corridor, and the rights and restrictive covenants to construct, protect, operate, access and maintain those utility works	
33-150	MU52	Acquisition of rights required for: Utility works, including the installation or diversion of underground utilities within a multi-utility corridor, and the rights and restrictive covenants to construct, protect, operate, access and maintain those utility works	
33-151	MU52	Acquisition of rights required for: Utility works, including the installation or diversion of underground utilities within a multi-utility corridor, and the rights and restrictive covenants to construct, protect, operate, access and maintain those utility works	
33-152	MU60 and MUT21	Acquisition of rights required for: Utility works, including the installation or diversion of underground utilities within a multi-utility corridor, and the rights and restrictive covenants to construct, protect, operate, access and maintain those utility works	
33-153	MU52	Acquisition of rights required for: Utility works, including the installation or diversion of underground utilities within a multi-utility corridor, and the rights and restrictive covenants to construct, protect, operate, access and maintain those utility works	
33-154	MUT22	Acquisition of rights required for: Utility works, including the installation or diversion of underground utilities within a multi-utility corridor, and the rights and restrictive covenants to construct, protect, operate, access and maintain those utility works	

Table 2: Acquisition of Rights and Temporary Possession of Land - by plot number			Summary of change (blank if no change)
Land plans plot ref.	DCO Work No(s).	Purpose for which the land is required:	
33-155	MUT22	Acquisition of rights required for: Utility works, including the installation or diversion of underground utilities within a multi-utility corridor, and the rights and restrictive covenants to construct, protect, operate, access and maintain those utility works	
33-156	MU52	Acquisition of rights required for: Utility works, including the installation or diversion of underground utilities within a multi-utility corridor, and the rights and restrictive covenants to construct, protect, operate, access and maintain those utility works	
33-157	MU60 and MUT21	Acquisition of rights required for: Utility works, including the installation or diversion of underground utilities within a multi-utility corridor, and the rights and restrictive covenants to construct, protect, operate, access and maintain those utility works	
33-158	MU60 and MUT21	Acquisition of rights required for: Utility works, including the installation or diversion of underground utilities within a multi-utility corridor, and the rights and restrictive covenants to construct, protect, operate, access and maintain those utility works	
33-159	MU60 and MUT21	Acquisition of rights required for: Utility works, including the installation or diversion of underground utilities within a multi-utility corridor, and the rights and restrictive covenants to construct, protect, operate, access and maintain those utility works	
33-160	MU60 and MUT21	Acquisition of rights required for: Utility works, including the installation or diversion of underground utilities within a multi-utility corridor, and the rights and restrictive covenants to construct, protect, operate, access and maintain those utility works	
33-161	MU52	Acquisition of rights required for: Utility works, including the installation or diversion of underground utilities within a multi-utility corridor, and the rights and restrictive covenants to construct, protect, operate, access and maintain those utility works	
33-162	MU60 and MUT21	Acquisition of rights required for: Utility works, including the installation or diversion of underground utilities within a multi-utility corridor, and the rights and restrictive covenants to construct, protect, operate, access and maintain those utility works	

Table 2: Acquisition of Rights and Temporary Possession of Land - by plot number			Summary of change (blank if no change)
Land plans plot ref.	DCO Work No(s).	Purpose for which the land is required:	
33-163	MU52	Acquisition of rights required for: Utility works, including the installation or diversion of underground utilities within a multi-utility corridor, and the rights and restrictive covenants to construct, protect, operate, access and maintain those utility works	
33-164	MU52	Acquisition of rights required for: Utility works, including the installation or diversion of underground utilities within a multi-utility corridor, and the rights and restrictive covenants to construct, protect, operate, access and maintain those utility works	
33-165	MU60 and MUT21	Acquisition of rights required for: Utility works, including the installation or diversion of underground utilities within a multi-utility corridor, and the rights and restrictive covenants to construct, protect, operate, access and maintain those utility works	
33-166	MU52	Acquisition of rights required for: Utility works, including the installation or diversion of underground utilities within a multi-utility corridor, and the rights and restrictive covenants to construct, protect, operate, access and maintain those utility works	
33-167	MU52	Acquisition of rights required for: Utility works, including the installation or diversion of underground utilities within a multi-utility corridor, and the rights and restrictive covenants to construct, protect, operate, access and maintain those utility works	
33-168	MU60 and MUT21	Acquisition of rights required for: Utility works, including the installation or diversion of underground utilities within a multi-utility corridor, and the rights and restrictive covenants to construct, protect, operate, access and maintain those utility works	
33-169	MU60 and MUT21	Acquisition of rights required for: Utility works, including the installation or diversion of underground utilities within a multi-utility corridor, and the rights and restrictive covenants to construct, protect, operate, access and maintain those utility works	
33-170	MU60 and MUT21	Acquisition of rights required for: Utility works, including the installation or diversion of underground utilities within a multi-utility corridor, and the rights and restrictive covenants to construct, protect, operate, access and maintain those utility works	

Table 2: Acquisition of Rights and Temporary Possession of Land - by plot number			Summary of change (blank if no change)
Land plans plot ref.	DCO Work No(s).	Purpose for which the land is required:	
33-171	MU52	Acquisition of rights required for: Utility works, including the installation or diversion of underground utilities within a multi-utility corridor, and the rights and restrictive covenants to construct, protect, operate, access and maintain those utility works	
33-172	MU60 and MUT21	Acquisition of rights required for: Utility works, including the installation or diversion of underground utilities within a multi-utility corridor, and the rights and restrictive covenants to construct, protect, operate, access and maintain those utility works	
33-173	MUT22	Acquisition of rights required for: Utility works, including the installation or diversion of underground utilities within a multi-utility corridor, and the rights and restrictive covenants to construct, protect, operate, access and maintain those utility works	
33-174	MU60 and MUT21	Acquisition of rights required for: Utility works, including the installation or diversion of underground utilities within a multi-utility corridor, and the rights and restrictive covenants to construct, protect, operate, access and maintain those utility works	
33-175	G6	Acquisition of rights required for: Installation of a high-pressure gas pipeline, and the rights and restrictive covenants to construct, protect, operate, access and maintain the pipeline	
33-176	MU60 and MUT21	Acquisition of rights required for: Utility works, including the installation or diversion of underground utilities within a multi-utility corridor, and the rights and restrictive covenants to construct, protect, operate, access and maintain those utility works	
33-177	MU60 and MUT21	Acquisition of rights required for: Utility works, including the installation or diversion of underground utilities within a multi-utility corridor, and the rights and restrictive covenants to construct, protect, operate, access and maintain those utility works	
33-178	MUT22	Acquisition of rights required for: Utility works, including the installation or diversion of underground utilities within a multi-utility corridor, and the rights and restrictive covenants to construct, protect, operate, access and maintain those utility works	

Table 2: Acquisition of Rights and Temporary Possession of Land - by plot number			Summary of change (blank if no change)
Land plans plot ref.	DCO Work No(s).	Purpose for which the land is required:	
33-180	MU52	Acquisition of rights required for: Utility works, including the installation or diversion of underground utilities within a multi-utility corridor, and the rights and restrictive covenants to construct, protect, operate, access and maintain those utility works	
33-181	MU60 and MUT21	Acquisition of rights required for: Utility works, including the installation or diversion of underground utilities within a multi-utility corridor, and the rights and restrictive covenants to construct, protect, operate, access and maintain those utility works	
33-182	MU52 and MUT13	Acquisition of rights required for: Utility works, including the installation or diversion of underground utilities within a multi-utility corridor, and the rights and restrictive covenants to construct, protect, operate, access and maintain those utility works	
33-183	MU60 and MUT21	Acquisition of rights required for: Utility works, including the installation or diversion of underground utilities within a multi-utility corridor, and the rights and restrictive covenants to construct, protect, operate, access and maintain those utility works	
33-184	MUT22	Acquisition of rights required for: Utility works, including the installation or diversion of underground utilities within a multi-utility corridor, and the rights and restrictive covenants to construct, protect, operate, access and maintain those utility works	
33-185	MU52	Acquisition of rights required for: Utility works, including the installation or diversion of underground utilities within a multi-utility corridor, and the rights and restrictive covenants to construct, protect, operate, access and maintain those utility works	
33-186	MU52	Acquisition of rights required for: Utility works, including the installation or diversion of underground utilities within a multi-utility corridor, and the rights and restrictive covenants to construct, protect, operate, access and maintain those utility works	
33-187	MU60 and MUT21	Acquisition of rights required for: Utility works, including the installation or diversion of underground utilities within a multi-utility corridor, and the rights and restrictive covenants to construct, protect, operate, access and maintain those utility works	

Table 2: Acquisition of Rights and Temporary Possession of Land - by plot number			Summary of change (blank if no change)
Land plans plot ref.	DCO Work No(s).	Purpose for which the land is required:	
33-188	MUT22	Acquisition of rights required for: Utility works, including the installation or diversion of underground utilities within a multi-utility corridor, and the rights and restrictive covenants to construct, protect, operate, access and maintain those utility works	
33-189	MU52 and MUT13	Acquisition of rights required for: Utility works, including the installation or diversion of underground utilities within a multi-utility corridor, and the rights and restrictive covenants to construct, protect, operate, access and maintain those utility works	
33-190	MU60 and MUT21	Acquisition of rights required for: Utility works, including the installation or diversion of underground utilities within a multi-utility corridor, and the rights and restrictive covenants to construct, protect, operate, access and maintain those utility works	
33-191	MU52 and MUT13	Acquisition of rights required for: Utility works, including the installation or diversion of underground utilities within a multi-utility corridor, and the rights and restrictive covenants to construct, protect, operate, access and maintain those utility works	
33-192	MU60 and MUT21	Acquisition of rights required for: Utility works, including the installation or diversion of underground utilities within a multi-utility corridor, and the rights and restrictive covenants to construct, protect, operate, access and maintain those utility works	
33-194	E32	Acquisition of rights required for: Implementation of environmental mitigation works to create a site for protected species, and the rights and restrictive covenants to construct, protect, operate, access and maintain those environmental mitigation works	
33-195	MU60 and MUT21	Acquisition of rights required for: Utility works, including the installation or diversion of underground utilities within a multi-utility corridor, and the rights and restrictive covenants to construct, protect, operate, access and maintain those utility works	
33-196	MU60 and MUT21	Acquisition of rights required for: Utility works, including the installation or diversion of underground utilities within a multi-utility corridor, and the rights and restrictive covenants to construct, protect, operate, access and maintain those utility works	

Table 2: Acquisition of Rights and Temporary Possession of Land - by plot number			Summary of change (blank if no change)
Land plans plot ref.	DCO Work No(s).	Purpose for which the land is required:	
33-197	MU60 and MUT21	Acquisition of rights required for: Utility works, including the installation or diversion of underground utilities within a multi-utility corridor, and the rights and restrictive covenants to construct, protect, operate, access and maintain those utility works	
33-199	MU60 and MUT21	Acquisition of rights required for: Utility works, including the installation or diversion of underground utilities within a multi-utility corridor, and the rights and restrictive covenants to construct, protect, operate, access and maintain those utility works	
33-200	MU60 and MUT21	Acquisition of rights required for: Utility works, including the installation or diversion of underground utilities within a multi-utility corridor, and the rights and restrictive covenants to construct, protect, operate, access and maintain those utility works	
33-201	7G	Acquisition of rights required for: Improvements to Woolings Close, and the rights and restrictive covenants to construct, protect, operate, access and maintain the improvements	
33-202	MU60 and MUT21	Acquisition of rights required for: Utility works, including the installation or diversion of underground utilities within a multi-utility corridor, and the rights and restrictive covenants to construct, protect, operate, access and maintain those utility works	
33-203	MU60 and MUT21	Acquisition of rights required for: Utility works, including the installation or diversion of underground utilities within a multi-utility corridor, and the rights and restrictive covenants to construct, protect, operate, access and maintain those utility works	
33-205	MU60 and MUT21	Acquisition of rights required for: Utility works, including the installation or diversion of underground utilities within a multi-utility corridor, and the rights and restrictive covenants to construct, protect, operate, access and maintain those utility works	
33-206	MU60 and MUT21	Acquisition of rights required for: Utility works, including the installation or diversion of underground utilities within a multi-utility corridor, and the rights and restrictive covenants to construct, protect, operate, access and maintain those utility works	
33-207	7G	Acquisition of rights required for: Improvements to Woolings Close, and the rights and restrictive covenants to construct, protect, operate, access and maintain the improvements	

Table 2: Acquisition of Rights and Temporary Possession of Land - by plot number			Summary of change (blank if no change)
Land plans plot ref.	DCO Work No(s).	Purpose for which the land is required:	
33-208	MU60 and MUT21	Acquisition of rights required for: Utility works, including the installation or diversion of underground utilities within a multi-utility corridor, and the rights and restrictive covenants to construct, protect, operate, access and maintain those utility works	
33-209	MU60 and MUT21	Acquisition of rights required for: Utility works, including the installation or diversion of underground utilities within a multi-utility corridor, and the rights and restrictive covenants to construct, protect, operate, access and maintain those utility works	
33-210	MU60 and MUT21	Acquisition of rights required for: Utility works, including the installation or diversion of underground utilities within a multi-utility corridor, and the rights and restrictive covenants to construct, protect, operate, access and maintain those utility works	
33-211	MU60 and MUT21	Acquisition of rights required for: Utility works, including the installation or diversion of underground utilities within a multi-utility corridor, and the rights and restrictive covenants to construct, protect, operate, access and maintain those utility works	
33-212	MU60 and MUT21	Acquisition of rights required for: Utility works, including the installation or diversion of underground utilities within a multi-utility corridor, and the rights and restrictive covenants to construct, protect, operate, access and maintain those utility works	
33-215	MU60 and MUT21	Acquisition of rights required for: Utility works, including the installation or diversion of underground utilities within a multi-utility corridor, and the rights and restrictive covenants to construct, protect, operate, access and maintain those utility works	
33-217	MU60 and MUT21	Acquisition of rights required for: Utility works, including the installation or diversion of underground utilities within a multi-utility corridor, and the rights and restrictive covenants to construct, protect, operate, access and maintain those utility works	
33-219	MU60 and MUT21	Acquisition of rights required for: Utility works, including the installation or diversion of underground utilities within a multi-utility corridor, and the rights and restrictive covenants to construct, protect, operate, access and maintain those utility works	

Table 2: Acquisition of Rights and Temporary Possession of Land - by plot number			Summary of change (blank if no change)
Land plans plot ref.	DCO Work No(s).	Purpose for which the land is required:	
33-220	MU60 and MUT21	Acquisition of rights required for: Utility works, including the installation or diversion of underground utilities within a multi-utility corridor, and the rights and restrictive covenants to construct, protect, operate, access and maintain those utility works	
33-221	MUT22	Acquisition of rights required for: Utility works, including the installation or diversion of underground utilities within a multi-utility corridor, and the rights and restrictive covenants to construct, protect, operate, access and maintain those utility works	
33-222	MU60 and MUT21	Acquisition of rights required for: Utility works, including the installation or diversion of underground utilities within a multi-utility corridor, and the rights and restrictive covenants to construct, protect, operate, access and maintain those utility works	
33-225	MU60 and MUT21	Acquisition of rights required for: Utility works, including the installation or diversion of underground utilities within a multi-utility corridor, and the rights and restrictive covenants to construct, protect, operate, access and maintain those utility works	
33-227	MU60 and MUT21	Acquisition of rights required for: Utility works, including the installation or diversion of underground utilities within a multi-utility corridor, and the rights and restrictive covenants to construct, protect, operate, access and maintain those utility works	
33-228	MU60 and MUT21	Acquisition of rights required for: Utility works, including the installation or diversion of underground utilities within a multi-utility corridor, and the rights and restrictive covenants to construct, protect, operate, access and maintain those utility works	
33-229	E32	Acquisition of rights required for: Implementation of environmental mitigation works to create a site for protected species, and the rights and restrictive covenants to construct, protect, operate, access and maintain those environmental mitigation works	
33-230	MU60 and MUT21	Acquisition of rights required for: Utility works, including the installation or diversion of underground utilities within a multi-utility corridor, and the rights and restrictive covenants to construct, protect, operate, access and maintain those utility works	

Table 2: Acquisition of Rights and Temporary Possession of Land - by plot number			Summary of change (blank if no change)
Land plans plot ref.	DCO Work No(s).	Purpose for which the land is required:	
33-231	MU60 and MUT21	Acquisition of rights required for: Utility works, including the installation or diversion of underground utilities within a multi-utility corridor, and the rights and restrictive covenants to construct, protect, operate, access and maintain those utility works	
33-232	MU60 and MUT21	Acquisition of rights required for: Utility works, including the installation or diversion of underground utilities within a multi-utility corridor, and the rights and restrictive covenants to construct, protect, operate, access and maintain those utility works	
33-233	MU60 and MUT21	Acquisition of rights required for: Utility works, including the installation or diversion of underground utilities within a multi-utility corridor, and the rights and restrictive covenants to construct, protect, operate, access and maintain those utility works	
33-236	MU60 and MUT21	Acquisition of rights required for: Utility works, including the installation or diversion of underground utilities within a multi-utility corridor, and the rights and restrictive covenants to construct, protect, operate, access and maintain those utility works	
33-238	MU60 and MUT21	Acquisition of rights required for: Utility works, including the installation or diversion of underground utilities within a multi-utility corridor, and the rights and restrictive covenants to construct, protect, operate, access and maintain those utility works	
33-239	MU60 and MUT21	Acquisition of rights required for: Utility works, including the installation or diversion of underground utilities within a multi-utility corridor, and the rights and restrictive covenants to construct, protect, operate, access and maintain those utility works	
33-240	MU60 and MUT21	Acquisition of rights required for: Utility works, including the installation or diversion of underground utilities within a multi-utility corridor, and the rights and restrictive covenants to construct, protect, operate, access and maintain those utility works	
33-241	MU60 and MUT21	Acquisition of rights required for: Utility works, including the installation or diversion of underground utilities within a multi-utility corridor, and the rights and restrictive covenants to construct, protect, operate, access and maintain those utility works	

Table 2: Acquisition of Rights and Temporary Possession of Land - by plot number			Summary of change (blank if no change)
Land plans plot ref.	DCO Work No(s).	Purpose for which the land is required:	
33-243	MU60 and MUT21	Acquisition of rights required for: Utility works, including the installation or diversion of underground utilities within a multi-utility corridor, and the rights and restrictive covenants to construct, protect, operate, access and maintain those utility works	
33-244	MU60 and MUT21	Acquisition of rights required for: Utility works, including the installation or diversion of underground utilities within a multi-utility corridor, and the rights and restrictive covenants to construct, protect, operate, access and maintain those utility works	
33-245	MU60 and MUT21	Acquisition of rights required for: Utility works, including the installation or diversion of underground utilities within a multi-utility corridor, and the rights and restrictive covenants to construct, protect, operate, access and maintain those utility works	
33-246	MU60 and MUT21	Acquisition of rights required for: Utility works, including the installation or diversion of underground utilities within a multi-utility corridor, and the rights and restrictive covenants to construct, protect, operate, access and maintain those utility works	
33-247	MU60 and MUT21	Acquisition of rights required for: Utility works, including the installation or diversion of underground utilities within a multi-utility corridor, and the rights and restrictive covenants to construct, protect, operate, access and maintain those utility works	
33-248	G6	Acquisition of rights required for: Installation of a high-pressure gas pipeline, and the rights and restrictive covenants to construct, protect, operate, access and maintain the pipeline	
33-250	G6	Acquisition of rights required for: Installation of a high-pressure gas pipeline, and the rights and restrictive covenants to construct, protect, operate, access and maintain the pipeline	
33-251	MU60 and MUT21	Acquisition of rights required for: Utility works, including the installation or diversion of underground utilities within a multi-utility corridor, and the rights and restrictive covenants to construct, protect, operate, access and maintain those utility works	
33-252	MU60 and MUT21	Acquisition of rights required for: Utility works, including the installation or diversion of underground utilities within a multi-utility corridor, and the rights and restrictive covenants to construct, protect, operate, access and maintain those utility works	

Table 2: Acquisition of Rights and Temporary Possession of Land - by plot number			Summary of change (blank if no change)
Land plans plot ref.	DCO Work No(s).	Purpose for which the land is required:	
33-253	G6, MU60 and MUT21	Acquisition of rights required for: Installation of a high-pressure gas pipeline, and the rights and restrictive covenants to construct, protect, operate, access and maintain the pipeline Utility works, including the installation or diversion of underground utilities within a multi-utility corridor, and the rights and restrictive covenants to construct, protect, operate, access and maintain those utility works	
33-256	MU60 and MUT21	Acquisition of rights required for: Utility works, including the installation or diversion of underground utilities within a multi-utility corridor, and the rights and restrictive covenants to construct, protect, operate, access and maintain those utility works	
33-258	MU60 and MUT21	Acquisition of rights required for: Utility works, including the installation or diversion of underground utilities within a multi-utility corridor, and the rights and restrictive covenants to construct, protect, operate, access and maintain those utility works	
33-260	MU60 and MUT21	Acquisition of rights required for: Utility works, including the installation or diversion of underground utilities within a multi-utility corridor, and the rights and restrictive covenants to construct, protect, operate, access and maintain those utility works	
33-261	MU60 and MUT21	Acquisition of rights required for: Utility works, including the installation or diversion of underground utilities within a multi-utility corridor, and the rights and restrictive covenants to construct, protect, operate, access and maintain those utility works	
33-262	G6, MU60 and MUT21	Acquisition of rights required for: Installation of a high-pressure gas pipeline, and the rights and restrictive covenants to construct, protect, operate, access and maintain the pipeline Utility works, including the installation or diversion of underground utilities within a multi-utility corridor, and the rights and restrictive covenants to construct, protect, operate, access and maintain those utility works	
33-264	G6, MU60 and MUT21	Acquisition of rights required for: Installation of a high-pressure gas pipeline, and the rights and restrictive covenants to construct, protect, operate, access and maintain the pipeline Utility works, including the installation or diversion of underground utilities within a multi-utility corridor, and the rights and restrictive covenants to construct, protect, operate, access and maintain those utility works	
33-266	G6	Acquisition of rights required for: Installation of a high-pressure gas pipeline, and the rights and restrictive covenants to construct, protect, operate, access and maintain the pipeline	

Table 2: Acquisition of Rights and Temporary Possession of Land - by plot number			Summary of change (blank if no change)
Land plans plot ref.	DCO Work No(s).	Purpose for which the land is required:	
33-267	MU60 and MUT21	Acquisition of rights required for: Utility works, including the installation or diversion of underground utilities within a multi-utility corridor, and the rights and restrictive covenants to construct, protect, operate, access and maintain those utility works	
33-269	MU60 and MUT21	Acquisition of rights required for: Utility works, including the installation or diversion of underground utilities within a multi-utility corridor, and the rights and restrictive covenants to construct, protect, operate, access and maintain those utility works	
33-270	G6	Acquisition of rights required for: Installation of a high-pressure gas pipeline, and the rights and restrictive covenants to construct, protect, operate, access and maintain the pipeline	
33-271	MU60 and MUT21	Acquisition of rights required for: Utility works, including the installation or diversion of underground utilities within a multi-utility corridor, and the rights and restrictive covenants to construct, protect, operate, access and maintain those utility works	
33-272	MU60 and MUT21	Acquisition of rights required for: Utility works, including the installation or diversion of underground utilities within a multi-utility corridor, and the rights and restrictive covenants to construct, protect, operate, access and maintain those utility works	
33-273	G6	Acquisition of rights required for: Installation of a high-pressure gas pipeline, and the rights and restrictive covenants to construct, protect, operate, access and maintain the pipeline	
33-274	MU60 and MUT21	Acquisition of rights required for: Utility works, including the installation or diversion of underground utilities within a multi-utility corridor, and the rights and restrictive covenants to construct, protect, operate, access and maintain those utility works	
33-275	MU60 and MUT21	Acquisition of rights required for: Utility works, including the installation or diversion of underground utilities within a multi-utility corridor, and the rights and restrictive covenants to construct, protect, operate, access and maintain those utility works	
33-277	G6	Acquisition of rights required for: Installation of a high-pressure gas pipeline, and the rights and restrictive covenants to construct, protect, operate, access and maintain the pipeline	

Table 2: Acquisition of Rights and Temporary Possession of Land - by plot number			Summary of change (blank if no change)
Land plans plot ref.	DCO Work No(s).	Purpose for which the land is required:	
33-278	G6 and MU46	Acquisition of rights required for: Installation of a high-pressure gas pipeline, and the rights and restrictive covenants to construct, protect, operate, access and maintain the pipeline Utility works, including the installation or diversion of underground utilities within a multi-utility corridor, and the rights and restrictive covenants to construct, protect, operate, access and maintain those utility works	
33-279	MU60 and MUT21	Acquisition of rights required for: Utility works, including the installation or diversion of underground utilities within a multi-utility corridor, and the rights and restrictive covenants to construct, protect, operate, access and maintain those utility works	
33-283	MU60 and MUT21	Acquisition of rights required for: Utility works, including the installation or diversion of underground utilities within a multi-utility corridor, and the rights and restrictive covenants to construct, protect, operate, access and maintain those utility works	
33-284	MU60 and MUT21	Acquisition of rights required for: Utility works, including the installation or diversion of underground utilities within a multi-utility corridor, and the rights and restrictive covenants to construct, protect, operate, access and maintain those utility works	
33-286	MU60 and MUT21	Acquisition of rights required for: Utility works, including the installation or diversion of underground utilities within a multi-utility corridor, and the rights and restrictive covenants to construct, protect, operate, access and maintain those utility works	
33-287	MU60 and MUT21	Acquisition of rights required for: Utility works, including the installation or diversion of underground utilities within a multi-utility corridor, and the rights and restrictive covenants to construct, protect, operate, access and maintain those utility works	
33-290	MU46	Acquisition of rights required for: Utility works, including the installation or diversion of underground utilities within a multi-utility corridor, and the rights and restrictive covenants to construct, protect, operate, access and maintain those utility works	
33-300	MUT22	Acquisition of rights required for: Utility works, including the installation or diversion of underground utilities within a multi-utility corridor, and the rights and restrictive covenants to construct, protect, operate, access and maintain those utility works	

Table 2: Acquisition of Rights and Temporary Possession of Land - by plot number			Summary of change (blank if no change)
Land plans plot ref.	DCO Work No(s).	Purpose for which the land is required:	
33-301	MUT22	Acquisition of rights required for: Utility works, including the installation or diversion of underground utilities within a multi-utility corridor, and the rights and restrictive covenants to construct, protect, operate, access and maintain those utility works	
33-302	MUT22	Acquisition of rights required for: Utility works, including the installation or diversion of underground utilities within a multi-utility corridor, and the rights and restrictive covenants to construct, protect, operate, access and maintain those utility works	
34-01	CA13, E38, MUT24, OH6 and OH7	Acquisition of rights required for: Provision for temporary access and traffic management for the temporary construction compound Provision for access for environmental mitigation works to create a site for protected species, and the rights for access to maintain those environmental works Utility works, including the installation or diversion of underground utilities within a multi-utility corridor, and the rights and restrictive covenants to construct, protect, operate, access and maintain those utility works Provision for temporary access for overhead lines diversion works	
34-02	MUT24	Acquisition of rights required for: Utility works, including the installation or diversion of underground utilities within a multi-utility corridor, and the rights and restrictive covenants to construct, protect, operate, access and maintain those utility works	
34-03	CA13, E38, MUT24, OH6 and OH7	Acquisition of rights required for: Provision for temporary access and traffic management for the temporary construction compound Provision for access for environmental mitigation works to create a site for protected species, and the rights for access to maintain those environmental works Utility works, including the installation or diversion of underground utilities within a multi-utility corridor, and the rights and restrictive covenants to construct, protect, operate, access and maintain those utility works Provision for temporary access for overhead lines diversion works	
34-05	CA13, E38, MUT24, OH6 and OH7	Acquisition of rights required for: Provision for temporary access and traffic management for the temporary construction compound Provision for access for environmental mitigation works to create a site for protected species, and the rights for access to maintain those environmental works	

Table 2: Acquisition of Rights and Temporary Possession of Land - by plot number			Summary of change (blank if no change)
Land plans plot ref.	DCO Work No(s).	Purpose for which the land is required:	
34-05 Cont'd		Utility works, including the installation or diversion of underground utilities within a multi-utility corridor, and the rights and restrictive covenants to construct, protect, operate, access and maintain those utility works Provision for temporary access for overhead lines diversion works	
34-06	MUT24, OH6 and OH7	Acquisition of rights required for: Utility works, including the installation or diversion of underground utilities within a multi-utility corridor, and the rights and restrictive covenants to construct, protect, operate, access and maintain those utility works Provision for temporary access for overhead lines diversion works	
34-15	MUT24, OH6 and OH7	Acquisition of rights required for: Utility works, including the installation or diversion of underground utilities within a multi-utility corridor, and the rights and restrictive covenants to construct, protect, operate, access and maintain those utility works Provision for temporary access for overhead lines diversion works	
34-17	MUT24, OH6 and OH7	Acquisition of rights required for: Utility works, including the installation or diversion of underground utilities within a multi-utility corridor, and the rights and restrictive covenants to construct, protect, operate, access and maintain those utility works Provision for temporary access for overhead lines diversion works	
34-19	MUT24, OH6 and OH7	Acquisition of rights required for: Utility works, including the installation or diversion of underground utilities within a multi-utility corridor, and the rights and restrictive covenants to construct, protect, operate, access and maintain those utility works Provision for temporary access for overhead lines diversion works	
34-23	MUT24, OH6 and OH7	Acquisition of rights required for: Utility works, including the installation or diversion of underground utilities within a multi-utility corridor, and the rights and restrictive covenants to construct, protect, operate, access and maintain those utility works Provision for temporary access for overhead lines diversion works	

Table 2: Acquisition of Rights and Temporary Possession of Land - by plot number			Summary of change (blank if no change)
Land plans plot ref.	DCO Work No(s).	Purpose for which the land is required:	
34-24	MUT24	Acquisition of rights required for: Utility works, including the installation or diversion of underground utilities within a multi-utility corridor, and the rights and restrictive covenants to construct, protect, operate, access and maintain those utility works	
34-25	MUT24, OH6 and OH7	Acquisition of rights required for: Utility works, including the installation or diversion of underground utilities within a multi-utility corridor, and the rights and restrictive covenants to construct, protect, operate, access and maintain those utility works Provision for temporary access for overhead lines diversion works	
34-26	MUT24, OH6 and OH7	Acquisition of rights required for: Utility works, including the installation or diversion of underground utilities within a multi-utility corridor, and the rights and restrictive covenants to construct, protect, operate, access and maintain those utility works Provision for temporary access for overhead lines diversion works	
34-30	G6	Acquisition of rights required for: Installation of a high-pressure gas pipeline, and the rights and restrictive covenants to construct, protect, operate, access and maintain the pipeline	
34-31	G6	Acquisition of rights required for: Installation of a high-pressure gas pipeline, and the rights and restrictive covenants to construct, protect, operate, access and maintain the pipeline	
34-33	MUT23	Acquisition of rights required for: Utility works, including the installation or diversion of underground utilities within a multi-utility corridor, and the rights and restrictive covenants to construct, protect, operate, access and maintain those utility works	
34-38	MUT23	Acquisition of rights required for: Utility works, including the installation or diversion of underground utilities within a multi-utility corridor, and the rights and restrictive covenants to construct, protect, operate, access and maintain those utility works	
34-39	MUT23	Acquisition of rights required for: Utility works, including the installation or diversion of underground utilities within a multi-utility corridor, and the rights and restrictive covenants to construct, protect, operate, access and maintain those utility works	

Table 2: Acquisition of Rights and Temporary Possession of Land - by plot number			Summary of change (blank if no change)
Land plans plot ref.	DCO Work No(s).	Purpose for which the land is required:	
34-40	MUT23	Acquisition of rights required for: Utility works, including the installation or diversion of underground utilities within a multi-utility corridor, and the rights and restrictive covenants to construct, protect, operate, access and maintain those utility works	
34-41	MUT24, OH6 and OH7	Acquisition of rights required for: Utility works, including the installation or diversion of underground utilities within a multi-utility corridor, and the rights and restrictive covenants to construct, protect, operate, access and maintain those utility works Provision for temporary access for overhead lines diversion works	
34-42	MUT24	Acquisition of rights required for: Utility works, including the installation or diversion of underground utilities within a multi-utility corridor, and the rights and restrictive covenants to construct, protect, operate, access and maintain those utility works	
34-43	MUT24, OH6 and OH7	Acquisition of rights required for: Utility works, including the installation or diversion of underground utilities within a multi-utility corridor, and the rights and restrictive covenants to construct, protect, operate, access and maintain those utility works Provision for temporary access for overhead lines diversion works	
34-44	CA9, MU60 and MUT23	Acquisition of rights required for: Provision for temporary access and traffic management for the temporary construction compound Utility works, including the installation or diversion of underground utilities within a multi-utility corridor, and the rights and restrictive covenants to construct, protect, operate, access and maintain those utility works	
34-45	G6	Acquisition of rights required for: Installation of a high-pressure gas pipeline, and the rights and restrictive covenants to construct, protect, operate, access and maintain the pipeline	
34-47	MUT24, OH6 and OH7	Acquisition of rights required for: Utility works, including the installation or diversion of underground utilities within a multi-utility corridor, and the rights and restrictive covenants to construct, protect, operate, access and maintain those utility works Provision for temporary access for overhead lines diversion works	

Table 2: Acquisition of Rights and Temporary Possession of Land - by plot number			Summary of change (blank if no change)
Land plans plot ref.	DCO Work No(s).	Purpose for which the land is required:	
34-48	MUT24, OH6 and OH7	Acquisition of rights required for: Utility works, including the installation or diversion of underground utilities within a multi-utility corridor, and the rights and restrictive covenants to construct, protect, operate, access and maintain those utility works Provision for temporary access for overhead lines diversion works	
35-01	MUT24	Acquisition of rights required for: Utility works, including the installation or diversion of underground utilities within a multi-utility corridor, and the rights and restrictive covenants to construct, protect, operate, access and maintain those utility works	
35-02	OH7	Acquisition of rights required for: Overhead lines diversion works, including the removal of existing overhead lines and pylons, construction of new overhead lines and pylons and works to existing overhead lines and pylons, and the rights and restrictive covenants to construct, protect, operate, access and maintain those overhead lines diversion works	
35-03	MUT24	Acquisition of rights required for: Utility works, including the installation or diversion of underground utilities within a multi-utility corridor, and the rights and restrictive covenants to construct, protect, operate, access and maintain those utility works	
35-05	E36	Acquisition of rights required for: Implementation of environmental mitigation works to create a site for protected species, including the construction of a new bat barn structure and new ecological ponds, and the rights and restrictive covenants to construct, protect, operate, access and maintain those environmental mitigation works	
35-06	E36	Acquisition of rights required for: Implementation of environmental mitigation works to create a site for protected species, including the construction of a new bat barn structure and new ecological ponds, and the rights and restrictive covenants to construct, protect, operate, access and maintain those environmental mitigation works	
35-07	MUT24	Acquisition of rights required for: Utility works, including the installation or diversion of underground utilities within a multi-utility corridor, and the rights and restrictive covenants to construct, protect, operate, access and maintain those utility works	
35-09	E36 and OH7	Acquisition of rights required for: Implementation of environmental mitigation works to create a site for protected species, including the construction of a new bat barn structure and new ecological ponds, and the rights and restrictive covenants to construct, protect, operate, access and maintain those environmental mitigation works	

Table 2: Acquisition of Rights and Temporary Possession of Land - by plot number			Summary of change (blank if no change)
Land plans plot ref.	DCO Work No(s).	Purpose for which the land is required:	
35-09 Cont'd		Overhead lines diversion works, including the removal of existing overhead lines and pylons, construction of new overhead lines and pylons and works to existing overhead lines and pylons, and the rights and restrictive covenants to construct, protect, operate, access and maintain those overhead lines diversion works	
35-13	E36, FCA3 and OH7	Acquisition of rights required for: Implementation of environmental mitigation works to create a site for protected species, including the construction of a new bat barn structure and new ecological ponds, and the rights and restrictive covenants to construct, protect, operate, access and maintain those environmental mitigation works Construction of a new flood compensation area, including rights and restrictive covenants to construct, protect, operate, access and maintain the flood compensation area Overhead lines diversion works, including the removal of existing overhead lines and pylons, construction of new overhead lines and pylons and works to existing overhead lines and pylons, and the rights and restrictive covenants to construct, protect, operate, access and maintain those overhead lines diversion works	
35-19	E36	Acquisition of rights required for: Implementation of environmental mitigation works to create a site for protected species, including the construction of a new bat barn structure and new ecological ponds, and the rights and restrictive covenants to construct, protect, operate, access and maintain those environmental mitigation works	
35-20	E36	Acquisition of rights required for: Implementation of environmental mitigation works to create a site for protected species, including the construction of a new bat barn structure and new ecological ponds, and the rights and restrictive covenants to construct, protect, operate, access and maintain those environmental mitigation works	
35-21	E36	Acquisition of rights required for: Implementation of environmental mitigation works to create a site for protected species, including the construction of a new bat barn structure and new ecological ponds, and the rights and restrictive covenants to construct, protect, operate, access and maintain those environmental mitigation works	
35-32	CA11, MUT13, MUT22 and MUT25	Acquisition of rights required for: Temporary construction compound at surface for facilitating main works Utility works, including the installation or diversion of underground utilities within a multi-utility corridor, and the rights and restrictive covenants to construct, protect, operate, access and maintain those utility works	
35-33	MUT22 and MUT25	Acquisition of rights required for: Utility works, including the installation or diversion of underground utilities within a multi-utility corridor, and the rights and restrictive covenants to construct, protect, operate, access and maintain those utility works	

Table 2: Acquisition of Rights and Temporary Possession of Land - by plot number			Summary of change (blank if no change)
Land plans plot ref.	DCO Work No(s).	Purpose for which the land is required:	
35-34	MUT25	Acquisition of rights required for: Utility works, including the installation or diversion of underground utilities within a multi-utility corridor, and the rights and restrictive covenants to construct, protect, operate, access and maintain those utility works	
35-35	MUT25	Acquisition of rights required for: Utility works, including the installation or diversion of underground utilities within a multi-utility corridor, and the rights and restrictive covenants to construct, protect, operate, access and maintain those utility works	
35-36	MUT22	Acquisition of rights required for: Utility works, including the installation or diversion of underground utilities within a multi-utility corridor, and the rights and restrictive covenants to construct, protect, operate, access and maintain those utility works	
35-42	MUT22	Acquisition of rights required for: Utility works, including the installation or diversion of underground utilities within a multi-utility corridor, and the rights and restrictive covenants to construct, protect, operate, access and maintain those utility works	
35-53	E36	Acquisition of rights required for: Implementation of environmental mitigation works to create a site for protected species, including the construction of a new bat barn structure and new ecological ponds, and the rights and restrictive covenants to construct, protect, operate, access and maintain those environmental mitigation works	
35-54	E36	Acquisition of rights required for: Implementation of environmental mitigation works to create a site for protected species, including the construction of a new bat barn structure and new ecological ponds, and the rights and restrictive covenants to construct, protect, operate, access and maintain those environmental mitigation works	
35-55	E36 and OH7	Acquisition of rights required for: Implementation of environmental mitigation works to create a site for protected species, including the construction of a new bat barn structure and new ecological ponds, and the rights and restrictive covenants to construct, protect, operate, access and maintain those environmental mitigation works Overhead lines diversion works, including the removal of existing overhead lines and pylons, construction of new overhead lines and pylons and works to existing overhead lines and pylons, and the rights and restrictive covenants to construct, protect, operate, access and maintain those overhead lines diversion works	

Table 2: Acquisition of Rights and Temporary Possession of Land - by plot number			Summary of change (blank if no change)
Land plans plot ref.	DCO Work No(s).	Purpose for which the land is required:	
35-56	E36	Acquisition of rights required for: Implementation of environmental mitigation works to create a site for protected species, including the construction of a new bat barn structure and new ecological ponds, and the rights and restrictive covenants to construct, protect, operate, access and maintain those environmental mitigation works	
35-58	MUT22	Acquisition of rights required for: Utility works, including the installation or diversion of underground utilities within a multi-utility corridor, and the rights and restrictive covenants to construct, protect, operate, access and maintain those utility works	
35-59	MUT22	Acquisition of rights required for: Utility works, including the installation or diversion of underground utilities within a multi-utility corridor, and the rights and restrictive covenants to construct, protect, operate, access and maintain those utility works	
35-61	MUT22	Acquisition of rights required for: Utility works, including the installation or diversion of underground utilities within a multi-utility corridor, and the rights and restrictive covenants to construct, protect, operate, access and maintain those utility works	
36-01	E38	Acquisition of rights required for: Implementation of environmental mitigation works to create a site for protected species, and the rights and restrictive covenants to construct, protect, operate, access and maintain those environmental mitigation works	
36-02	CA13, E38 and MUT24	Acquisition of rights required for: Provision for temporary access and traffic management for the temporary construction compound Provision for access for environmental mitigation works to create a site for protected species, and the rights for access to maintain those environmental works Utility works, including the installation or diversion of underground utilities within a multi-utility corridor, and the rights and restrictive covenants to construct, protect, operate, access and maintain those utility works	
36-03	E38	Acquisition of rights required for: Provision for access for environmental mitigation works to create a site for protected species, and the rights for access to maintain those environmental works	
36-05	CA13 and E38	Acquisition of rights required for: Provision for temporary access and traffic management for the temporary construction compound Provision for access for environmental mitigation works to create a site for protected species, and the rights for access to maintain those environmental works	

Table 2: Acquisition of Rights and Temporary Possession of Land - by plot number			Summary of change (blank if no change)
Land plans plot ref.	DCO Work No(s).	Purpose for which the land is required:	
36-06	MUT24	Acquisition of rights required for: Utility works, including the installation or diversion of underground utilities within a multi-utility corridor, and the rights and restrictive covenants to construct, protect, operate, access and maintain those utility works	
37-05	E37 and E39	Acquisition of rights required for: Implementation of environmental mitigation works to create a site for protected species, and the rights and restrictive covenants to construct, protect, operate, access and maintain those environmental mitigation works	
37-06	E37 and E39	Acquisition of rights required for: Provision for access for environmental mitigation works to create a site for protected species, and the rights for access to maintain those environmental works	
37-07	E37 and E39	Acquisition of rights required for: Provision for access for environmental mitigation works to create a site for protected species, and the rights for access to maintain those environmental works	
38-01	8M, CA13, MU64, MU65, MUT26 and MUT27	Acquisition of rights required for: Construction of a new public right of way between the new bridge to carry the realigned footpath FP136 and the new bridge to carry the realigned North Road Temporary construction compound at surface for facilitating main works Utility works, including the installation or diversion of underground utilities within a multi-utility corridor, and the rights and restrictive covenants to construct, protect, operate, access and maintain those utility works	
38-03	MU64 and MUT27	Acquisition of rights required for: Utility works, including the installation or diversion of underground utilities within a multi-utility corridor, and the rights and restrictive covenants to construct, protect, operate, access and maintain those utility works	
38-13	MU65	Acquisition of rights required for: Utility works, including the installation or diversion of underground utilities within a multi-utility corridor, and the rights and restrictive covenants to construct, protect, operate, access and maintain those utility works	
38-14	CA13 and E40	Acquisition of rights required for: Provision for temporary access and traffic management for the temporary construction compound Implementation of environmental mitigation works to create a site for protected species, and the rights and restrictive covenants to construct, protect, operate, access and maintain those environmental mitigation works	

Table 2: Acquisition of Rights and Temporary Possession of Land - by plot number			Summary of change (blank if no change)
Land plans plot ref.	DCO Work No(s).	Purpose for which the land is required:	
38-15	MU64	Acquisition of rights required for: Utility works, including the installation or diversion of underground utilities within a multi-utility corridor, and the rights and restrictive covenants to construct, protect, operate, access and maintain those utility works	
38-20	MU63	Acquisition of rights required for: Utility works, including the installation or diversion of underground utilities within a multi-utility corridor, and the rights and restrictive covenants to construct, protect, operate, access and maintain those utility works	
38-22	8M, G8, MU63 and OH7	Acquisition of rights required for: Construction of a new public right of way between the public right of way along the Mardyke channel and the new bridge to carry the realigned footpath FP136 Diversion of existing gas pipeline, and the rights and restrictive covenants to construct, protect, operate, access and maintain the pipeline Utility works, including the installation or diversion of underground utilities within a multi-utility corridor, and the rights and restrictive covenants to construct, protect, operate, access and maintain those utility works Overhead lines diversion works, including the removal of existing overhead lines and pylons, construction of new overhead lines and pylons and works to existing overhead lines and pylons, and the rights and restrictive covenants to construct, protect, operate, access and maintain those overhead lines diversion works	
38-24	CA13 and E40	Acquisition of rights required for: Provision for temporary access and traffic management for the temporary construction compound Implementation of environmental mitigation works to create a site for protected species, and the rights and restrictive covenants to construct, protect, operate, access and maintain those environmental mitigation works	
38-25	8M and OH7	Acquisition of rights required for: Construction of a new public right of way between the public right of way along the Mardyke channel and the new bridge to carry the realigned footpath FP136 Overhead lines diversion works, including the removal of existing overhead lines and pylons, construction of new overhead lines and pylons and works to existing overhead lines and pylons, and the rights and restrictive covenants to construct, protect, operate, access and maintain those overhead lines diversion works	
38-31	G8 and MU63	Acquisition of rights required for: Diversion of existing gas pipeline, and the rights and restrictive covenants to construct, protect, operate, access and maintain the pipeline Utility works, including the installation or diversion of underground utilities within a multi-utility corridor, and the rights and restrictive covenants to construct, protect, operate, access and maintain those utility works	

Table 2: Acquisition of Rights and Temporary Possession of Land - by plot number			Summary of change (blank if no change)
Land plans plot ref.	DCO Work No(s).	Purpose for which the land is required:	
38-32	G8, MU62, MU63, OH7, OHT8 and ULH4	<p>Acquisition of rights required for:</p> <p>Diversion of existing gas pipeline, and the rights and restrictive covenants to construct, protect, operate, access and maintain the pipeline</p> <p>Utility works, including the installation or diversion of underground utilities within a multi-utility corridor, and the rights and restrictive covenants to construct, protect, operate, access and maintain those utility works</p> <p>Overhead lines diversion works, including the removal of existing overhead lines and pylons, construction of new overhead lines and pylons and works to existing overhead lines and pylons, and the rights and restrictive covenants to construct, protect, operate, access and maintain those overhead lines diversion works</p> <p>The establishment of a temporary utilities logistic hub for facilitating utility works</p>	
38-33	MU62, MU63 and OH7	<p>Acquisition of rights required for:</p> <p>Utility works, including the installation or diversion of underground utilities within a multi-utility corridor, and the rights and restrictive covenants to construct, protect, operate, access and maintain those utility works</p> <p>Overhead lines diversion works, including the removal of existing overhead lines and pylons, construction of new overhead lines and pylons and works to existing overhead lines and pylons, and the rights and restrictive covenants to construct, protect, operate, access and maintain those overhead lines diversion works</p>	
38-34	E40	<p>Acquisition of rights required for:</p> <p>Provision for access for environmental mitigation works to create a site for protected species, and the rights for access to maintain those environmental works</p>	
38-35	OH7 and OHT8	<p>Acquisition of rights required for:</p> <p>Overhead lines diversion works, including the removal of existing overhead lines and pylons, construction of new overhead lines and pylons and works to existing overhead lines and pylons, and the rights and restrictive covenants to construct, protect, operate, access and maintain those overhead lines diversion works</p>	
38-38	OH7	<p>Acquisition of rights required for:</p> <p>Overhead lines diversion works, including the removal of existing overhead lines and pylons, construction of new overhead lines and pylons and works to existing overhead lines and pylons, and the rights and restrictive covenants to construct, protect, operate, access and maintain those overhead lines diversion works</p>	
38-40	E36	<p>Acquisition of rights required for:</p> <p>Implementation of environmental mitigation works to create a site for protected species, including the construction of a new bat barn structure and new ecological ponds, and the rights and restrictive covenants to construct, protect, operate, access and maintain those environmental mitigation works</p>	

Table 2: Acquisition of Rights and Temporary Possession of Land - by plot number			Summary of change (blank if no change)
Land plans plot ref.	DCO Work No(s).	Purpose for which the land is required:	
38-41	E36	Acquisition of rights required for: Implementation of environmental mitigation works to create a site for protected species, including the construction of a new bat barn structure and new ecological ponds, and the rights and restrictive covenants to construct, protect, operate, access and maintain those environmental mitigation works	
38-42	E36	Acquisition of rights required for: Implementation of environmental mitigation works to create a site for protected species, including the construction of a new bat barn structure and new ecological ponds, and the rights and restrictive covenants to construct, protect, operate, access and maintain those environmental mitigation works	
38-43	8J and E36	Acquisition of rights required for: Construction of a new public right of way along the Mardyke channel, between south of the new Mardyke viaduct and the new public right of way Implementation of environmental mitigation works to create a site for protected species, including the construction of a new bat barn structure and new ecological ponds, and the rights and restrictive covenants to construct, protect, operate, access and maintain those environmental mitigation works	
38-44	E36	Acquisition of rights required for: Implementation of environmental mitigation works to create a site for protected species, including the construction of a new bat barn structure and new ecological ponds, and the rights and restrictive covenants to construct, protect, operate, access and maintain those environmental mitigation works	
38-46	E36	Acquisition of rights required for: Implementation of environmental mitigation works to create a site for protected species, including the construction of a new bat barn structure and new ecological ponds, and the rights and restrictive covenants to construct, protect, operate, access and maintain those environmental mitigation works	
38-47	E36, FCA4 and MU61	Acquisition of rights required for: Implementation of environmental mitigation works to create a site for protected species, including the construction of a new bat barn structure and new ecological ponds, and the rights and restrictive covenants to construct, protect, operate, access and maintain those environmental mitigation works Construction of a new flood compensation area, including rights and restrictive covenants to construct, protect, operate, access and maintain the flood compensation area Utility works, including the installation or diversion of underground utilities within a multi-utility corridor, and the rights and restrictive covenants to construct, protect, operate, access and maintain those utility works	
38-49	E36	Acquisition of rights required for: Implementation of environmental mitigation works to create a site for protected species, including the construction of a new bat barn structure and new ecological ponds, and the rights and restrictive covenants to construct, protect, operate, access and maintain those environmental mitigation works	

Table 2: Acquisition of Rights and Temporary Possession of Land - by plot number			Summary of change (blank if no change)
Land plans plot ref.	DCO Work No(s).	Purpose for which the land is required:	
38-51	E36	Acquisition of rights required for: Implementation of environmental mitigation works to create a site for protected species, including the construction of a new bat barn structure and new ecological ponds, and the rights and restrictive covenants to construct, protect, operate, access and maintain those environmental mitigation works	
38-52	E36	Acquisition of rights required for: Implementation of environmental mitigation works to create a site for protected species, including the construction of a new bat barn structure and new ecological ponds, and the rights and restrictive covenants to construct, protect, operate, access and maintain those environmental mitigation works	
38-53	E36 and FCA3	Acquisition of rights required for: Implementation of environmental mitigation works to create a site for protected species, including the construction of a new bat barn structure and new ecological ponds, and the rights and restrictive covenants to construct, protect, operate, access and maintain those environmental mitigation works Construction of a new flood compensation area, including rights and restrictive covenants to construct, protect, operate, access and maintain the flood compensation area	
38-54	E36 and FCA3	Acquisition of rights required for: Implementation of environmental mitigation works to create a site for protected species, including the construction of a new bat barn structure and new ecological ponds, and the rights and restrictive covenants to construct, protect, operate, access and maintain those environmental mitigation works Construction of a new flood compensation area, including rights and restrictive covenants to construct, protect, operate, access and maintain the flood compensation area	
38-55	E36 and FCA3	Acquisition of rights required for: Implementation of environmental mitigation works to create a site for protected species, including the construction of a new bat barn structure and new ecological ponds, and the rights and restrictive covenants to construct, protect, operate, access and maintain those environmental mitigation works Construction of a new flood compensation area, including rights and restrictive covenants to construct, protect, operate, access and maintain the flood compensation area	
38-59	E36	Acquisition of rights required for: Implementation of environmental mitigation works to create a site for protected species, including the construction of a new bat barn structure and new ecological ponds, and the rights and restrictive covenants to construct, protect, operate, access and maintain those environmental mitigation works	
38-60	8J and E36	Acquisition of rights required for: Construction of a new public right of way along the Mardyke channel, between south of the new Mardyke viaduct and the new public right of way	

Table 2: Acquisition of Rights and Temporary Possession of Land - by plot number			Summary of change (blank if no change)
Land plans plot ref.	DCO Work No(s).	Purpose for which the land is required:	
38-60 Cont'd		Implementation of environmental mitigation works to create a site for protected species, including the construction of a new bat barn structure and new ecological ponds, and the rights and restrictive covenants to construct, protect, operate, access and maintain those environmental mitigation works	
38-61	8J and E36	Acquisition of rights required for: Construction of a new public right of way along the Mardyke channel, between south of the new Mardyke viaduct and the new public right of way Implementation of environmental mitigation works to create a site for protected species, including the construction of a new bat barn structure and new ecological ponds, and the rights and restrictive covenants to construct, protect, operate, access and maintain those environmental mitigation works	
38-64	E36	Acquisition of rights required for: Implementation of environmental mitigation works to create a site for protected species, including the construction of a new bat barn structure and new ecological ponds, and the rights and restrictive covenants to construct, protect, operate, access and maintain those environmental mitigation works	
38-65	8J and E36	Acquisition of rights required for: Construction of a new public right of way along the Mardyke channel, between south of the new Mardyke viaduct and the new public right of way Implementation of environmental mitigation works to create a site for protected species, including the construction of a new bat barn structure and new ecological ponds, and the rights and restrictive covenants to construct, protect, operate, access and maintain those environmental mitigation works	
39-04	G9	Acquisition of rights required for: Diversion of existing gas pipeline, and the rights and restrictive covenants to construct, protect, operate, access and maintain the pipeline	
39-06	MU71	Acquisition of rights required for: Utility works, including the installation or diversion of underground utilities within a multi-utility corridor, and the rights and restrictive covenants to construct, protect, operate, access and maintain those utility works	
39-13	CA14 and MUT29	Acquisition of rights required for: Temporary construction compound at surface for facilitating main works Utility works, including the installation or diversion of underground utilities within a multi-utility corridor, and the rights and restrictive covenants to construct, protect, operate, access and maintain those utility works	
39-16	MU71	Acquisition of rights required for: Utility works, including the installation or diversion of underground utilities within a multi-utility corridor, and the rights and restrictive covenants to construct, protect, operate, access and maintain those utility works	

Table 2: Acquisition of Rights and Temporary Possession of Land - by plot number			Summary of change (blank if no change)
Land plans plot ref.	DCO Work No(s).	Purpose for which the land is required:	
39-17	MUT29	Acquisition of rights required for: Utility works, including the installation or diversion of underground utilities within a multi-utility corridor, and the rights and restrictive covenants to construct, protect, operate, access and maintain those utility works	
39-18	MUT29	Acquisition of rights required for: Utility works, including the installation or diversion of underground utilities within a multi-utility corridor, and the rights and restrictive covenants to construct, protect, operate, access and maintain those utility works	
39-20	8D and MUT29	Acquisition of rights required for: Construction of a new public right of way from the realigned North Road to the new public right of way to Church Lane Utility works, including the installation or diversion of underground utilities within a multi-utility corridor, and the rights and restrictive covenants to construct, protect, operate, access and maintain those utility works	
39-21	MUT29	Acquisition of rights required for: Utility works, including the installation or diversion of underground utilities within a multi-utility corridor, and the rights and restrictive covenants to construct, protect, operate, access and maintain those utility works	
39-23	G9, MU68, MU69 and MU70	Acquisition of rights required for: Diversion of existing gas pipeline, and the rights and restrictive covenants to construct, protect, operate, access and maintain the pipeline Utility works, including the installation or diversion of underground utilities within a multi-utility corridor, and the rights and restrictive covenants to construct, protect, operate, access and maintain those utility works	
39-27	MUT29	Acquisition of rights required for: Utility works, including the installation or diversion of underground utilities within a multi-utility corridor, and the rights and restrictive covenants to construct, protect, operate, access and maintain those utility works	
39-28	MUT29	Acquisition of rights required for: Utility works, including the installation or diversion of underground utilities within a multi-utility corridor, and the rights and restrictive covenants to construct, protect, operate, access and maintain those utility works	
39-29	MUT28 and MUT29	Acquisition of rights required for: Utility works, including the installation or diversion of underground utilities within a multi-utility corridor, and the rights and restrictive covenants to construct, protect, operate, access and maintain those utility works	

Table 2: Acquisition of Rights and Temporary Possession of Land - by plot number			Summary of change (blank if no change)
Land plans plot ref.	DCO Work No(s).	Purpose for which the land is required:	
39-30	MU69	Acquisition of rights required for: Utility works, including the installation or diversion of underground utilities within a multi-utility corridor, and the rights and restrictive covenants to construct, protect, operate, access and maintain those utility works	
39-31	MUT28	Acquisition of rights required for: Utility works, including the installation or diversion of underground utilities within a multi-utility corridor, and the rights and restrictive covenants to construct, protect, operate, access and maintain those utility works	
39-32	MUT28	Acquisition of rights required for: Utility works, including the installation or diversion of underground utilities within a multi-utility corridor, and the rights and restrictive covenants to construct, protect, operate, access and maintain those utility works	
39-33	8D, MUT28 and MUT29	Acquisition of rights required for: Construction of a new public right of way from the realigned North Road to the new public right of way to Church Lane Utility works, including the installation or diversion of underground utilities within a multi-utility corridor, and the rights and restrictive covenants to construct, protect, operate, access and maintain those utility works	
39-50	MU66	Acquisition of rights required for: Utility works, including the installation or diversion of underground utilities within a multi-utility corridor, and the rights and restrictive covenants to construct, protect, operate, access and maintain those utility works	
39-52	MU66	Acquisition of rights required for: Utility works, including the installation or diversion of underground utilities within a multi-utility corridor, and the rights and restrictive covenants to construct, protect, operate, access and maintain those utility works	
39-54	MU66	Acquisition of rights required for: Utility works, including the installation or diversion of underground utilities within a multi-utility corridor, and the rights and restrictive covenants to construct, protect, operate, access and maintain those utility works	
39-55	MU66	Acquisition of rights required for: Utility works, including the installation or diversion of underground utilities within a multi-utility corridor, and the rights and restrictive covenants to construct, protect, operate, access and maintain those utility works	

Table 2: Acquisition of Rights and Temporary Possession of Land - by plot number			Summary of change (blank if no change)
Land plans plot ref.	DCO Work No(s).	Purpose for which the land is required:	
39-57	MU66	Acquisition of rights required for: Utility works, including the installation or diversion of underground utilities within a multi-utility corridor, and the rights and restrictive covenants to construct, protect, operate, access and maintain those utility works	
39-59	MU66	Acquisition of rights required for: Utility works, including the installation or diversion of underground utilities within a multi-utility corridor, and the rights and restrictive covenants to construct, protect, operate, access and maintain those utility works	
39-65	8M, MU69 and MUT26	Acquisition of rights required for: Construction of a new public right of way between the new bridge to carry the realigned footpath FP136 and the new bridge to carry the realigned North Road Utility works, including the installation or diversion of underground utilities within a multi-utility corridor, and the rights and restrictive covenants to construct, protect, operate, access and maintain those utility works	
39-66	MU69 and MUT26	Acquisition of rights required for: Utility works, including the installation or diversion of underground utilities within a multi-utility corridor, and the rights and restrictive covenants to construct, protect, operate, access and maintain those utility works	
39-67	G9, MU69 and MUT27	Acquisition of rights required for: Diversion of existing gas pipeline, and the rights and restrictive covenants to construct, protect, operate, access and maintain the pipeline Utility works, including the installation or diversion of underground utilities within a multi-utility corridor, and the rights and restrictive covenants to construct, protect, operate, access and maintain those utility works	
39-72	MUT27	Acquisition of rights required for: Utility works, including the installation or diversion of underground utilities within a multi-utility corridor, and the rights and restrictive covenants to construct, protect, operate, access and maintain those utility works	
39-78	G8, MU64 and MUT27	Acquisition of rights required for: Diversion of existing gas pipeline, and the rights and restrictive covenants to construct, protect, operate, access and maintain the pipeline Utility works, including the installation or diversion of underground utilities within a multi-utility corridor, and the rights and restrictive covenants to construct, protect, operate, access and maintain those utility works	
39-82	E42	Acquisition of rights required for: Provision for access for environmental mitigation works to create a site for protected species, and the rights for access to maintain those environmental works	

Table 2: Acquisition of Rights and Temporary Possession of Land - by plot number			Summary of change (blank if no change)
Land plans plot ref.	DCO Work No(s).	Purpose for which the land is required:	
39-83	8M, E42 and MUT26	Acquisition of rights required for: Construction of a new public right of way between the new bridge to carry the realigned footpath FP136 and the new bridge to carry the realigned North Road Provision for access for environmental mitigation works to create a site for protected species, and the rights for access to maintain those environmental works Utility works, including the installation or diversion of underground utilities within a multi-utility corridor, and the rights and restrictive covenants to construct, protect, operate, access and maintain those utility works	
40-22	G9 and MU71	Acquisition of rights required for: Diversion of existing gas pipeline, and the rights and restrictive covenants to construct, protect, operate, access and maintain the pipeline Utility works, including the installation or diversion of underground utilities within a multi-utility corridor, and the rights and restrictive covenants to construct, protect, operate, access and maintain those utility works	
41-01	E42	Acquisition of rights required for: Provision for access for environmental mitigation works to create a site for protected species, and the rights for access to maintain those environmental works	
41-02	E42	Acquisition of rights required for: Provision for access for environmental mitigation works to create a site for protected species, and the rights for access to maintain those environmental works	
41-03	E42	Acquisition of rights required for: Implementation of environmental mitigation works to create a site for protected species, and the rights and restrictive covenants to construct, protect, operate, access and maintain those environmental mitigation works	
41-04	OH7	Acquisition of rights required for: Overhead lines diversion works, including the removal of existing overhead lines and pylons, construction of new overhead lines and pylons and works to existing overhead lines and pylons, and the rights and restrictive covenants to construct, protect, operate, access and maintain those overhead lines diversion works	
41-05	OH7	Acquisition of rights required for: Overhead lines diversion works, including the removal of existing overhead lines and pylons, construction of new overhead lines and pylons and works to existing overhead lines and pylons, and the rights and restrictive covenants to construct, protect, operate, access and maintain those overhead lines diversion works	

Table 2: Acquisition of Rights and Temporary Possession of Land - by plot number			Summary of change (blank if no change)
Land plans plot ref.	DCO Work No(s).	Purpose for which the land is required:	
41-08	OH7	Acquisition of rights required for: Overhead lines diversion works, including the removal of existing overhead lines and pylons, construction of new overhead lines and pylons and works to existing overhead lines and pylons, and the rights and restrictive covenants to construct, protect, operate, access and maintain those overhead lines diversion works	
41-10	MUT26 and OH7	Acquisition of rights required for: Utility works, including the installation or diversion of underground utilities within a multi-utility corridor, and the rights and restrictive covenants to construct, protect, operate, access and maintain those utility works Overhead lines diversion works, including the removal of existing overhead lines and pylons, construction of new overhead lines and pylons and works to existing overhead lines and pylons, and the rights and restrictive covenants to construct, protect, operate, access and maintain those overhead lines diversion works	
41-11	8M and MUT26	Acquisition of rights required for: Construction of a new public right of way between the new bridge to carry the realigned footpath FP136 and the new bridge to carry the realigned North Road Utility works, including the installation or diversion of underground utilities within a multi-utility corridor, and the rights and restrictive covenants to construct, protect, operate, access and maintain those utility works	
41-13	OH7	Acquisition of rights required for: Provision for access for Overhead lines diversion works, and the rights for access to maintain those overhead line diversion works	
41-14	OH7	Acquisition of rights required for: Provision for access for Overhead lines diversion works, and the rights for access to maintain those overhead line diversion works	
41-23	MU63, MUT26 and OH7	Acquisition of rights required for: Utility works, including the installation or diversion of underground utilities within a multi-utility corridor, and the rights and restrictive covenants to construct, protect, operate, access and maintain those utility works Overhead lines diversion works, including the removal of existing overhead lines and pylons, construction of new overhead lines and pylons and works to existing overhead lines and pylons, and the rights and restrictive covenants to construct, protect, operate, access and maintain those overhead lines diversion works	
41-24	MU63 and OH7	Acquisition of rights required for: Utility works, including the installation or diversion of underground utilities within a multi-utility corridor, and the rights and restrictive covenants to construct, protect, operate, access and maintain those utility works	

Table 2: Acquisition of Rights and Temporary Possession of Land - by plot number			Summary of change (blank if no change)
Land plans plot ref.	DCO Work No(s).	Purpose for which the land is required:	
41-24 Cont'd		Overhead lines diversion works, including the removal of existing overhead lines and pylons, construction of new overhead lines and pylons and works to existing overhead lines and pylons, and the rights and restrictive covenants to construct, protect, operate, access and maintain those overhead lines diversion works	
41-32	OH7	Acquisition of rights required for: Overhead lines diversion works, including the removal of existing overhead lines and pylons, construction of new overhead lines and pylons and works to existing overhead lines and pylons, and the rights and restrictive covenants to construct, protect, operate, access and maintain those overhead lines diversion works	
41-33	E36	Acquisition of rights required for: Implementation of environmental mitigation works to create a site for protected species, including the construction of a new bat barn structure and new ecological ponds, and the rights and restrictive covenants to construct, protect, operate, access and maintain those environmental mitigation works	
41-34	E36	Acquisition of rights required for: Implementation of environmental mitigation works to create a site for protected species, including the construction of a new bat barn structure and new ecological ponds, and the rights and restrictive covenants to construct, protect, operate, access and maintain those environmental mitigation works	
41-35	E36	Acquisition of rights required for: Implementation of environmental mitigation works to create a site for protected species, including the construction of a new bat barn structure and new ecological ponds, and the rights and restrictive covenants to construct, protect, operate, access and maintain those environmental mitigation works	
41-36	E36	Acquisition of rights required for: Implementation of environmental mitigation works to create a site for protected species, including the construction of a new bat barn structure and new ecological ponds, and the rights and restrictive covenants to construct, protect, operate, access and maintain those environmental mitigation works	
41-37	E36	Acquisition of rights required for: Implementation of environmental mitigation works to create a site for protected species, including the construction of a new bat barn structure and new ecological ponds, and the rights and restrictive covenants to construct, protect, operate, access and maintain those environmental mitigation works	
41-38	8J and E36	Acquisition of rights required for: Construction of a new public right of way along the Mardyke channel, between south of the new Mardyke viaduct and the new public right of way Implementation of environmental mitigation works to create a site for protected species, including the construction of a new bat barn structure and new ecological ponds, and the rights and restrictive covenants to construct, protect, operate, access and maintain those environmental mitigation works	

Table 2: Acquisition of Rights and Temporary Possession of Land - by plot number			Summary of change (blank if no change)
Land plans plot ref.	DCO Work No(s).	Purpose for which the land is required:	
41-40	8M and E36	Acquisition of rights required for: Construction of a new public right of way between the public right of way along the Mardyke channel and the new bridge to carry the realigned footpath FP136 Implementation of environmental mitigation works to create a site for protected species, including the construction of a new bat barn structure and new ecological ponds, and the rights and restrictive covenants to construct, protect, operate, access and maintain those environmental mitigation works	
41-41	E36	Acquisition of rights required for: Implementation of environmental mitigation works to create a site for protected species, including the construction of a new bat barn structure and new ecological ponds, and the rights and restrictive covenants to construct, protect, operate, access and maintain those environmental mitigation works	
41-42	E36	Acquisition of rights required for: Implementation of environmental mitigation works to create a site for protected species, including the construction of a new bat barn structure and new ecological ponds, and the rights and restrictive covenants to construct, protect, operate, access and maintain those environmental mitigation works	
41-43	8J and E36	Acquisition of rights required for: Construction of a new public right of way along the Mardyke channel, between south of the new Mardyke viaduct and the new public right of way Implementation of environmental mitigation works to create a site for protected species, including the construction of a new bat barn structure and new ecological ponds, and the rights and restrictive covenants to construct, protect, operate, access and maintain those environmental mitigation works	
42-01	E43	Acquisition of rights required for: Implementation of environmental mitigation works to create a site for protected species, and the rights and restrictive covenants to construct, protect, operate, access and maintain those environmental mitigation works	
42-02	E43	Acquisition of rights required for: Implementation of environmental mitigation works to create a site for protected species, and the rights and restrictive covenants to construct, protect, operate, access and maintain those environmental mitigation works	
42-03	E43	Acquisition of rights required for: Implementation of environmental mitigation works to create a site for protected species, and the rights and restrictive covenants to construct, protect, operate, access and maintain those environmental mitigation works	
42-05	MU72, MU75 and MU76	Acquisition of rights required for: Utility works, including the installation or diversion of underground utilities within a multi-utility corridor, and the rights and restrictive covenants to construct, protect, operate, access and maintain those utility works	

Table 2: Acquisition of Rights and Temporary Possession of Land - by plot number			Summary of change (blank if no change)
Land plans plot ref.	DCO Work No(s).	Purpose for which the land is required:	
42-06	MU72, MU75 and MU76	Acquisition of rights required for: Utility works, including the installation or diversion of underground utilities within a multi-utility corridor, and the rights and restrictive covenants to construct, protect, operate, access and maintain those utility works	
42-08	MU72 and MU76	Acquisition of rights required for: Utility works, including the installation or diversion of underground utilities within a multi-utility corridor, and the rights and restrictive covenants to construct, protect, operate, access and maintain those utility works	
42-09	MU72 and MU75	Acquisition of rights required for: Utility works, including the installation or diversion of underground utilities within a multi-utility corridor, and the rights and restrictive covenants to construct, protect, operate, access and maintain those utility works	
42-10	MU72 and MU75	Acquisition of rights required for: Utility works, including the installation or diversion of underground utilities within a multi-utility corridor, and the rights and restrictive covenants to construct, protect, operate, access and maintain those utility works	
42-11	MU72, MU75 and MU76	Acquisition of rights required for: Utility works, including the installation or diversion of underground utilities within a multi-utility corridor, and the rights and restrictive covenants to construct, protect, operate, access and maintain those utility works	
42-12	MU72 and MU76	Acquisition of rights required for: Utility works, including the installation or diversion of underground utilities within a multi-utility corridor, and the rights and restrictive covenants to construct, protect, operate, access and maintain those utility works	
42-13	MU72 and MU75	Acquisition of rights required for: Utility works, including the installation or diversion of underground utilities within a multi-utility corridor, and the rights and restrictive covenants to construct, protect, operate, access and maintain those utility works	
42-14	MU72, MU73 and MU75	Acquisition of rights required for: Utility works, including the installation or diversion of underground utilities within a multi-utility corridor, and the rights and restrictive covenants to construct, protect, operate, access and maintain those utility works	

Table 2: Acquisition of Rights and Temporary Possession of Land - by plot number			Summary of change (blank if no change)
Land plans plot ref.	DCO Work No(s).	Purpose for which the land is required:	
42-16	MU75	Acquisition of rights required for: Utility works, including the installation or diversion of underground utilities within a multi-utility corridor, and the rights and restrictive covenants to construct, protect, operate, access and maintain those utility works	
42-17	MU72	Acquisition of rights required for: Utility works, including the installation or diversion of underground utilities within a multi-utility corridor, and the rights and restrictive covenants to construct, protect, operate, access and maintain those utility works	
42-21	MU72	Acquisition of rights required for: Utility works, including the installation or diversion of underground utilities within a multi-utility corridor, and the rights and restrictive covenants to construct, protect, operate, access and maintain those utility works	
42-22	MU75 and MU76	Acquisition of rights required for: Utility works, including the installation or diversion of underground utilities within a multi-utility corridor, and the rights and restrictive covenants to construct, protect, operate, access and maintain those utility works	
42-23	MU75 and MUT30	Acquisition of rights required for: Utility works, including the installation or diversion of underground utilities within a multi-utility corridor, and the rights and restrictive covenants to construct, protect, operate, access and maintain those utility works	
42-24	MU76, MU77 and MUT30	Acquisition of rights required for: Utility works, including the installation or diversion of underground utilities within a multi-utility corridor, and the rights and restrictive covenants to construct, protect, operate, access and maintain those utility works	
42-25	MU75, MU76 and MUT30	Acquisition of rights required for: Utility works, including the installation or diversion of underground utilities within a multi-utility corridor, and the rights and restrictive covenants to construct, protect, operate, access and maintain those utility works	
42-34	MU73	Acquisition of rights required for: Utility works, including the installation or diversion of underground utilities within a multi-utility corridor, and the rights and restrictive covenants to construct, protect, operate, access and maintain those utility works	

Table 2: Acquisition of Rights and Temporary Possession of Land - by plot number			Summary of change (blank if no change)
Land plans plot ref.	DCO Work No(s).	Purpose for which the land is required:	
42-115	MU73, MU74 and MU76	Acquisition of rights required for: Utility works, including the installation or diversion of underground utilities within a multi-utility corridor, and the rights and restrictive covenants to construct, protect, operate, access and maintain those utility works	
42-131	CA15A and MU76	Acquisition of rights required for: Provision for temporary access and traffic management for the temporary construction compound Utility works, including the installation or diversion of underground utilities within a multi-utility corridor, and the rights and restrictive covenants to construct, protect, operate, access and maintain those utility works	
42-132	CA15A and MU76	Acquisition of rights required for: Provision for temporary access and traffic management for the temporary construction compound Utility works, including the installation or diversion of underground utilities within a multi-utility corridor, and the rights and restrictive covenants to construct, protect, operate, access and maintain those utility works	
42-133	CA15A and MU76	Acquisition of rights required for: Provision for temporary access and traffic management for the temporary construction compound Utility works, including the installation or diversion of underground utilities within a multi-utility corridor, and the rights and restrictive covenants to construct, protect, operate, access and maintain those utility works	
42-134	CA15A and MU76	Acquisition of rights required for: Provision for temporary access and traffic management for the temporary construction compound Utility works, including the installation or diversion of underground utilities within a multi-utility corridor, and the rights and restrictive covenants to construct, protect, operate, access and maintain those utility works	
42-139	MUT28	Acquisition of rights required for: Utility works, including the installation or diversion of underground utilities within a multi-utility corridor, and the rights and restrictive covenants to construct, protect, operate, access and maintain those utility works	
42-140	MUT28	Acquisition of rights required for: Utility works, including the installation or diversion of underground utilities within a multi-utility corridor, and the rights and restrictive covenants to construct, protect, operate, access and maintain those utility works	

Table 2: Acquisition of Rights and Temporary Possession of Land - by plot number			Summary of change (blank if no change)
Land plans plot ref.	DCO Work No(s).	Purpose for which the land is required:	
42-141	MUT28	Acquisition of rights required for: Utility works, including the installation or diversion of underground utilities within a multi-utility corridor, and the rights and restrictive covenants to construct, protect, operate, access and maintain those utility works	
42-142	MUT28	Acquisition of rights required for: Utility works, including the installation or diversion of underground utilities within a multi-utility corridor, and the rights and restrictive covenants to construct, protect, operate, access and maintain those utility works	
42-143	MUT28	Acquisition of rights required for: Utility works, including the installation or diversion of underground utilities within a multi-utility corridor, and the rights and restrictive covenants to construct, protect, operate, access and maintain those utility works	
42-144	MUT28	Acquisition of rights required for: Utility works, including the installation or diversion of underground utilities within a multi-utility corridor, and the rights and restrictive covenants to construct, protect, operate, access and maintain those utility works	
42-145	MUT28	Acquisition of rights required for: Utility works, including the installation or diversion of underground utilities within a multi-utility corridor, and the rights and restrictive covenants to construct, protect, operate, access and maintain those utility works	
42-146	MUT28	Acquisition of rights required for: Utility works, including the installation or diversion of underground utilities within a multi-utility corridor, and the rights and restrictive covenants to construct, protect, operate, access and maintain those utility works	
42-147	MUT28	Acquisition of rights required for: Utility works, including the installation or diversion of underground utilities within a multi-utility corridor, and the rights and restrictive covenants to construct, protect, operate, access and maintain those utility works	
42-148	MUT28	Acquisition of rights required for: Utility works, including the installation or diversion of underground utilities within a multi-utility corridor, and the rights and restrictive covenants to construct, protect, operate, access and maintain those utility works	

Table 2: Acquisition of Rights and Temporary Possession of Land - by plot number			Summary of change (blank if no change)
Land plans plot ref.	DCO Work No(s).	Purpose for which the land is required:	
42-149	MUT28	Acquisition of rights required for: Utility works, including the installation or diversion of underground utilities within a multi-utility corridor, and the rights and restrictive covenants to construct, protect, operate, access and maintain those utility works	
42-150	MUT28	Acquisition of rights required for: Utility works, including the installation or diversion of underground utilities within a multi-utility corridor, and the rights and restrictive covenants to construct, protect, operate, access and maintain those utility works	
42-151	MUT28	Acquisition of rights required for: Utility works, including the installation or diversion of underground utilities within a multi-utility corridor, and the rights and restrictive covenants to construct, protect, operate, access and maintain those utility works	
42-152	MUT28	Acquisition of rights required for: Utility works, including the installation or diversion of underground utilities within a multi-utility corridor, and the rights and restrictive covenants to construct, protect, operate, access and maintain those utility works	
42-153	MUT28	Acquisition of rights required for: Utility works, including the installation or diversion of underground utilities within a multi-utility corridor, and the rights and restrictive covenants to construct, protect, operate, access and maintain those utility works	
42-154	MUT28	Acquisition of rights required for: Utility works, including the installation or diversion of underground utilities within a multi-utility corridor, and the rights and restrictive covenants to construct, protect, operate, access and maintain those utility works	
42-155	MUT28	Acquisition of rights required for: Utility works, including the installation or diversion of underground utilities within a multi-utility corridor, and the rights and restrictive covenants to construct, protect, operate, access and maintain those utility works	
42-156	MUT28	Acquisition of rights required for: Utility works, including the installation or diversion of underground utilities within a multi-utility corridor, and the rights and restrictive covenants to construct, protect, operate, access and maintain those utility works	

Table 2: Acquisition of Rights and Temporary Possession of Land - by plot number			Summary of change (blank if no change)
Land plans plot ref.	DCO Work No(s).	Purpose for which the land is required:	
42-157	MUT28	Acquisition of rights required for: Utility works, including the installation or diversion of underground utilities within a multi-utility corridor, and the rights and restrictive covenants to construct, protect, operate, access and maintain those utility works	
42-158	MUT28	Acquisition of rights required for: Utility works, including the installation or diversion of underground utilities within a multi-utility corridor, and the rights and restrictive covenants to construct, protect, operate, access and maintain those utility works	
42-159	MUT28	Acquisition of rights required for: Utility works, including the installation or diversion of underground utilities within a multi-utility corridor, and the rights and restrictive covenants to construct, protect, operate, access and maintain those utility works	
42-160	MUT28	Acquisition of rights required for: Utility works, including the installation or diversion of underground utilities within a multi-utility corridor, and the rights and restrictive covenants to construct, protect, operate, access and maintain those utility works	
42-161	MUT28	Acquisition of rights required for: Utility works, including the installation or diversion of underground utilities within a multi-utility corridor, and the rights and restrictive covenants to construct, protect, operate, access and maintain those utility works	
42-162	MUT28	Acquisition of rights required for: Utility works, including the installation or diversion of underground utilities within a multi-utility corridor, and the rights and restrictive covenants to construct, protect, operate, access and maintain those utility works	
42-163	MUT28	Acquisition of rights required for: Utility works, including the installation or diversion of underground utilities within a multi-utility corridor, and the rights and restrictive covenants to construct, protect, operate, access and maintain those utility works	
42-164	MUT28	Acquisition of rights required for: Utility works, including the installation or diversion of underground utilities within a multi-utility corridor, and the rights and restrictive covenants to construct, protect, operate, access and maintain those utility works	

Table 2: Acquisition of Rights and Temporary Possession of Land - by plot number			Summary of change (blank if no change)
Land plans plot ref.	DCO Work No(s).	Purpose for which the land is required:	
42-165	MUT28	Acquisition of rights required for: Utility works, including the installation or diversion of underground utilities within a multi-utility corridor, and the rights and restrictive covenants to construct, protect, operate, access and maintain those utility works	
42-166	MUT28	Acquisition of rights required for: Utility works, including the installation or diversion of underground utilities within a multi-utility corridor, and the rights and restrictive covenants to construct, protect, operate, access and maintain those utility works	
42-167	MUT28	Acquisition of rights required for: Utility works, including the installation or diversion of underground utilities within a multi-utility corridor, and the rights and restrictive covenants to construct, protect, operate, access and maintain those utility works	
42-168	MUT28	Acquisition of rights required for: Utility works, including the installation or diversion of underground utilities within a multi-utility corridor, and the rights and restrictive covenants to construct, protect, operate, access and maintain those utility works	
42-169	MUT28	Acquisition of rights required for: Utility works, including the installation or diversion of underground utilities within a multi-utility corridor, and the rights and restrictive covenants to construct, protect, operate, access and maintain those utility works	
42-170	MUT28	Acquisition of rights required for: Utility works, including the installation or diversion of underground utilities within a multi-utility corridor, and the rights and restrictive covenants to construct, protect, operate, access and maintain those utility works	
42-171	MUT28	Acquisition of rights required for: Utility works, including the installation or diversion of underground utilities within a multi-utility corridor, and the rights and restrictive covenants to construct, protect, operate, access and maintain those utility works	
42-172	MUT28	Acquisition of rights required for: Utility works, including the installation or diversion of underground utilities within a multi-utility corridor, and the rights and restrictive covenants to construct, protect, operate, access and maintain those utility works	

Table 2: Acquisition of Rights and Temporary Possession of Land - by plot number			Summary of change (blank if no change)
Land plans plot ref.	DCO Work No(s).	Purpose for which the land is required:	
42-173	MUT28	Acquisition of rights required for: Utility works, including the installation or diversion of underground utilities within a multi-utility corridor, and the rights and restrictive covenants to construct, protect, operate, access and maintain those utility works	
42-174	MUT28	Acquisition of rights required for: Utility works, including the installation or diversion of underground utilities within a multi-utility corridor, and the rights and restrictive covenants to construct, protect, operate, access and maintain those utility works	
42-175	MUT28	Acquisition of rights required for: Utility works, including the installation or diversion of underground utilities within a multi-utility corridor, and the rights and restrictive covenants to construct, protect, operate, access and maintain those utility works	
42-176	MUT28 and MUT29	Acquisition of rights required for: Utility works, including the installation or diversion of underground utilities within a multi-utility corridor, and the rights and restrictive covenants to construct, protect, operate, access and maintain those utility works	
42-177	MUT28	Acquisition of rights required for: Utility works, including the installation or diversion of underground utilities within a multi-utility corridor, and the rights and restrictive covenants to construct, protect, operate, access and maintain those utility works	
42-178	MUT28	Acquisition of rights required for: Utility works, including the installation or diversion of underground utilities within a multi-utility corridor, and the rights and restrictive covenants to construct, protect, operate, access and maintain those utility works	
42-179	MUT28	Acquisition of rights required for: Utility works, including the installation or diversion of underground utilities within a multi-utility corridor, and the rights and restrictive covenants to construct, protect, operate, access and maintain those utility works	
42-180	MUT28	Acquisition of rights required for: Utility works, including the installation or diversion of underground utilities within a multi-utility corridor, and the rights and restrictive covenants to construct, protect, operate, access and maintain those utility works	

Table 2: Acquisition of Rights and Temporary Possession of Land - by plot number			Summary of change (blank if no change)
Land plans plot ref.	DCO Work No(s).	Purpose for which the land is required:	
42-181	MUT28	Acquisition of rights required for: Utility works, including the installation or diversion of underground utilities within a multi-utility corridor, and the rights and restrictive covenants to construct, protect, operate, access and maintain those utility works	
42-182	MUT28	Acquisition of rights required for: Utility works, including the installation or diversion of underground utilities within a multi-utility corridor, and the rights and restrictive covenants to construct, protect, operate, access and maintain those utility works	
42-183	MUT28 and MUT29	Acquisition of rights required for: Utility works, including the installation or diversion of underground utilities within a multi-utility corridor, and the rights and restrictive covenants to construct, protect, operate, access and maintain those utility works	
42-184	MUT28	Acquisition of rights required for: Utility works, including the installation or diversion of underground utilities within a multi-utility corridor, and the rights and restrictive covenants to construct, protect, operate, access and maintain those utility works	
42-185	MUT28	Acquisition of rights required for: Utility works, including the installation or diversion of underground utilities within a multi-utility corridor, and the rights and restrictive covenants to construct, protect, operate, access and maintain those utility works	
43-01	MU72	Acquisition of rights required for: Utility works, including the installation or diversion of underground utilities within a multi-utility corridor, and the rights and restrictive covenants to construct, protect, operate, access and maintain those utility works	
43-02	MU72	Acquisition of rights required for: Utility works, including the installation or diversion of underground utilities within a multi-utility corridor, and the rights and restrictive covenants to construct, protect, operate, access and maintain those utility works	
43-03	MU72	Acquisition of rights required for: Utility works, including the installation or diversion of underground utilities within a multi-utility corridor, and the rights and restrictive covenants to construct, protect, operate, access and maintain those utility works	

Table 2: Acquisition of Rights and Temporary Possession of Land - by plot number			Summary of change (blank if no change)
Land plans plot ref.	DCO Work No(s).	Purpose for which the land is required:	
43-05	MU72	Acquisition of rights required for: Utility works, including the installation or diversion of underground utilities within a multi-utility corridor, and the rights and restrictive covenants to construct, protect, operate, access and maintain those utility works	
43-07	9O, MU72, MU78 and OH8	Acquisition of rights required for: Construction of a new permissive path over the new A122 Lower Thames Crossing and the improved section of the M25 Junction Utility works, including the installation or diversion of underground utilities within a multi-utility corridor, and the rights and restrictive covenants to construct, protect, operate, access and maintain those utility works Overhead lines diversion works, including the removal of existing overhead lines and pylons, construction of new overhead lines and pylons and works to existing overhead lines and pylons, and the rights and restrictive covenants to construct, protect, operate, access and maintain those overhead lines diversion works	
43-09	MU72, MU78 and OH8	Acquisition of rights required for: Utility works, including the installation or diversion of underground utilities within a multi-utility corridor, and the rights and restrictive covenants to construct, protect, operate, access and maintain those utility works Overhead lines diversion works, including the removal of existing overhead lines and pylons, construction of new overhead lines and pylons and works to existing overhead lines and pylons, and the rights and restrictive covenants to construct, protect, operate, access and maintain those overhead lines diversion works	
43-18	9O, MU72, MU78 and OH8	Acquisition of rights required for: Construction of a new permissive path from Thames Chase Forest, and a new private means of access from Thames Chase Forest to the new culvert Utility works, including the installation or diversion of underground utilities within a multi-utility corridor, and the rights and restrictive covenants to construct, protect, operate, access and maintain those utility works Overhead lines diversion works, including the removal of existing overhead lines and pylons, construction of new overhead lines and pylons and works to existing overhead lines and pylons, and the rights and restrictive covenants to construct, protect, operate, access and maintain those overhead lines diversion works	
43-19	9O, E46, MU72 and OH8	Acquisition of rights required for: Construction of a new permissive path from Thames Chase Forest, and a new private means of access from Thames Chase Forest to the new culvert Implementation of environmental mitigation works to create a site for protected species, and the rights and restrictive covenants to construct, protect, operate, access and maintain those environmental mitigation works Utility works, including the installation or diversion of underground utilities within a multi-utility corridor, and the rights and restrictive covenants to construct, protect, operate, access and maintain those utility works	

Table 2: Acquisition of Rights and Temporary Possession of Land - by plot number			Summary of change (blank if no change)
Land plans plot ref.	DCO Work No(s).	Purpose for which the land is required:	
43-19 Cont'd		Overhead lines diversion works, including the removal of existing overhead lines and pylons, construction of new overhead lines and pylons and works to existing overhead lines and pylons, and the rights and restrictive covenants to construct, protect, operate, access and maintain those overhead lines diversion works	
43-35	OH8	Acquisition of rights required for: Overhead lines diversion works, including the removal of existing overhead lines and pylons, construction of new overhead lines and pylons and works to existing overhead lines and pylons, and the rights and restrictive covenants to construct, protect, operate, access and maintain those overhead lines diversion works	
43-47	OH8	Acquisition of rights required for: Overhead lines diversion works, including the removal of existing overhead lines and pylons, construction of new overhead lines and pylons and works to existing overhead lines and pylons, and the rights and restrictive covenants to construct, protect, operate, access and maintain those overhead lines diversion works	
43-53	OH8	Acquisition of rights required for: Overhead lines diversion works, including the removal of existing overhead lines and pylons, construction of new overhead lines and pylons and works to existing overhead lines and pylons, and the rights and restrictive covenants to construct, protect, operate, access and maintain those overhead lines diversion works	
43-54	CA15A and MUT28	Acquisition of rights required for: Provision for temporary access and traffic management for the temporary construction compound Utility works, including the installation or diversion of underground utilities within a multi-utility corridor, and the rights and restrictive covenants to construct, protect, operate, access and maintain those utility works	
43-55	CA15A and MUT28	Acquisition of rights required for: Provision for temporary access and traffic management for the temporary construction compound Utility works, including the installation or diversion of underground utilities within a multi-utility corridor, and the rights and restrictive covenants to construct, protect, operate, access and maintain those utility works	
43-56	CA15A and MUT28	Acquisition of rights required for: Provision for temporary access and traffic management for the temporary construction compound Utility works, including the installation or diversion of underground utilities within a multi-utility corridor, and the rights and restrictive covenants to construct, protect, operate, access and maintain those utility works	

Table 2: Acquisition of Rights and Temporary Possession of Land - by plot number			Summary of change (blank if no change)
Land plans plot ref.	DCO Work No(s).	Purpose for which the land is required:	
43-57	CA15A and MUT28	Acquisition of rights required for: Provision for temporary access and traffic management for the temporary construction compound Utility works, including the installation or diversion of underground utilities within a multi-utility corridor, and the rights and restrictive covenants to construct, protect, operate, access and maintain those utility works	
43-58	CA15A and MUT28	Acquisition of rights required for: Provision for temporary access and traffic management for the temporary construction compound Utility works, including the installation or diversion of underground utilities within a multi-utility corridor, and the rights and restrictive covenants to construct, protect, operate, access and maintain those utility works	
43-59	CA15A and MUT28	Acquisition of rights required for: Provision for temporary access and traffic management for the temporary construction compound Utility works, including the installation or diversion of underground utilities within a multi-utility corridor, and the rights and restrictive covenants to construct, protect, operate, access and maintain those utility works	
43-60	CA15A and MUT28	Acquisition of rights required for: Provision for temporary access and traffic management for the temporary construction compound Utility works, including the installation or diversion of underground utilities within a multi-utility corridor, and the rights and restrictive covenants to construct, protect, operate, access and maintain those utility works	
43-61	CA15A and MUT28	Acquisition of rights required for: Provision for temporary access and traffic management for the temporary construction compound Utility works, including the installation or diversion of underground utilities within a multi-utility corridor, and the rights and restrictive covenants to construct, protect, operate, access and maintain those utility works	
43-62	CA15A and MUT28	Acquisition of rights required for: Provision for temporary access and traffic management for the temporary construction compound Utility works, including the installation or diversion of underground utilities within a multi-utility corridor, and the rights and restrictive covenants to construct, protect, operate, access and maintain those utility works	
43-81	CA15A and MUT28	Acquisition of rights required for: Provision for temporary access and traffic management for the temporary construction compound	

Table 2: Acquisition of Rights and Temporary Possession of Land - by plot number			Summary of change (blank if no change)
Land plans plot ref.	DCO Work No(s).	Purpose for which the land is required:	
43-81 Cont'd		Utility works, including the installation or diversion of underground utilities within a multi-utility corridor, and the rights and restrictive covenants to construct, protect, operate, access and maintain those utility works	
43-89	CA15A and MUT28	Acquisition of rights required for: Provision for temporary access and traffic management for the temporary construction compound Utility works, including the installation or diversion of underground utilities within a multi-utility corridor, and the rights and restrictive covenants to construct, protect, operate, access and maintain those utility works	
43-91	CA15A and MUT28	Acquisition of rights required for: Provision for temporary access and traffic management for the temporary construction compound Utility works, including the installation or diversion of underground utilities within a multi-utility corridor, and the rights and restrictive covenants to construct, protect, operate, access and maintain those utility works	
43-92	CA15A and MUT28	Acquisition of rights required for: Provision for temporary access and traffic management for the temporary construction compound Utility works, including the installation or diversion of underground utilities within a multi-utility corridor, and the rights and restrictive covenants to construct, protect, operate, access and maintain those utility works	
43-96	OH8	Acquisition of rights required for: Provision for access for Overhead lines diversion works, and the rights for access to maintain those overhead line diversion works	
43-97	OH8	Acquisition of rights required for: Provision for access for Overhead lines diversion works, and the rights for access to maintain those overhead line diversion works	
43-99	OH8	Acquisition of rights required for: Provision for access for Overhead lines diversion works, and the rights for access to maintain those overhead line diversion works	
43-100	OH8	Acquisition of rights required for: Provision for access for Overhead lines diversion works, and the rights for access to maintain those overhead line diversion works	
43-103	MUT28	Acquisition of rights required for: Utility works, including the installation or diversion of underground utilities within a multi-utility corridor, and the rights and restrictive covenants to construct, protect, operate, access and maintain those utility works	

Table 2: Acquisition of Rights and Temporary Possession of Land - by plot number			Summary of change (blank if no change)
Land plans plot ref.	DCO Work No(s).	Purpose for which the land is required:	
43-104	9O, MU72, MU78 and OH8	<p>Acquisition of rights required for:</p> <p>Construction of a new permissive path from Thames Chase Forest, and a new private means of access from Thames Chase Forest to the new culvert</p> <p>Utility works, including the installation or diversion of underground utilities within a multi-utility corridor, and the rights and restrictive covenants to construct, protect, operate, access and maintain those utility works</p> <p>Overhead lines diversion works, including the removal of existing overhead lines and pylons, construction of new overhead lines and pylons and works to existing overhead lines and pylons, and the rights and restrictive covenants to construct, protect, operate, access and maintain those overhead lines diversion works</p>	
43-105	MU72 and OH8	<p>Acquisition of rights required for:</p> <p>Utility works, including the installation or diversion of underground utilities within a multi-utility corridor, and the rights and restrictive covenants to construct, protect, operate, access and maintain those utility works</p> <p>Overhead lines diversion works, including the removal of existing overhead lines and pylons, construction of new overhead lines and pylons and works to existing overhead lines and pylons, and the rights and restrictive covenants to construct, protect, operate, access and maintain those overhead lines diversion works</p>	
43-106	OH8	<p>Acquisition of rights required for:</p> <p>Overhead lines diversion works, including the removal of existing overhead lines and pylons, construction of new overhead lines and pylons and works to existing overhead lines and pylons, and the rights and restrictive covenants to construct, protect, operate, access and maintain those overhead lines diversion works</p>	
43-107	OH8	<p>Acquisition of rights required for:</p> <p>Overhead lines diversion works, including the removal of existing overhead lines and pylons, construction of new overhead lines and pylons and works to existing overhead lines and pylons, and the rights and restrictive covenants to construct, protect, operate, access and maintain those overhead lines diversion works</p>	
43-108	MU72, MU78 and OH8	<p>Acquisition of rights required for:</p> <p>Utility works, including the installation or diversion of underground utilities within a multi-utility corridor, and the rights and restrictive covenants to construct, protect, operate, access and maintain those utility works</p> <p>Overhead lines diversion works, including the removal of existing overhead lines and pylons, construction of new overhead lines and pylons and works to existing overhead lines and pylons, and the rights and restrictive covenants to construct, protect, operate, access and maintain those overhead lines diversion works</p>	

Table 2: Acquisition of Rights and Temporary Possession of Land - by plot number			Summary of change (blank if no change)
Land plans plot ref.	DCO Work No(s).	Purpose for which the land is required:	
43-109	OH8	Acquisition of rights required for: Overhead lines diversion works, including the removal of existing overhead lines and pylons, construction of new overhead lines and pylons and works to existing overhead lines and pylons, and the rights and restrictive covenants to construct, protect, operate, access and maintain those overhead lines diversion works	
43-110	OH8	Acquisition of rights required for: Overhead lines diversion works, including the removal of existing overhead lines and pylons, construction of new overhead lines and pylons and works to existing overhead lines and pylons, and the rights and restrictive covenants to construct, protect, operate, access and maintain those overhead lines diversion works	
43-111	MU78	Acquisition of rights required for: Utility works, including the installation or diversion of underground utilities within a multi-utility corridor, and the rights and restrictive covenants to construct, protect, operate, access and maintain those utility works	
44-01	FCA7	Acquisition of rights required for: Construction of a new flood compensation area, including rights and restrictive covenants to construct, protect, operate, access and maintain the flood compensation area	
44-02	FCA7	Acquisition of rights required for: Construction of a new flood compensation area, including rights and restrictive covenants to construct, protect, operate, access and maintain the flood compensation area	
44-03	FCA7	Acquisition of rights required for: Construction of a new flood compensation area, including rights and restrictive covenants to construct, protect, operate, access and maintain the flood compensation area	
44-05	FCA7 and MU72	Acquisition of rights required for: Construction of a new flood compensation area, including rights and restrictive covenants to construct, protect, operate, access and maintain the flood compensation area Utility works, including the installation or diversion of underground utilities within a multi-utility corridor, and the rights and restrictive covenants to construct, protect, operate, access and maintain those utility works	

Table 2: Acquisition of Rights and Temporary Possession of Land - by plot number			Summary of change (blank if no change)
Land plans plot ref.	DCO Work No(s).	Purpose for which the land is required:	
44-06	FCA7	Acquisition of rights required for: Construction of a new flood compensation area, including rights and restrictive covenants to construct, protect, operate, access and maintain the flood compensation area	
44-08	9O and MU72	Acquisition of rights required for: Construction of a new permissive path from Thames Chase Forest, a new permissive path to the new culvert and a new private means of access from Thames Chase Forest to the new culvert Utility works, including the installation or diversion of underground utilities within a multi-utility corridor, and the rights and restrictive covenants to construct, protect, operate, access and maintain those utility works	
44-09	MU79, MU80, MU82 and MU83	Acquisition of rights required for: Utility works, including the installation or diversion of underground utilities within a multi-utility corridor, and the rights and restrictive covenants to construct, protect, operate, access and maintain those utility works	
44-10	MU80	Acquisition of rights required for: Utility works, including the installation or diversion of underground utilities within a multi-utility corridor, and the rights and restrictive covenants to construct, protect, operate, access and maintain those utility works	
44-11	MU86	Acquisition of rights required for: Utility works, including the installation or diversion of underground utilities within a multi-utility corridor, and the rights and restrictive covenants to construct, protect, operate, access and maintain those utility works	
44-13	MU72	Acquisition of rights required for: Utility works, including the installation or diversion of underground utilities within a multi-utility corridor, and the rights and restrictive covenants to construct, protect, operate, access and maintain those utility works	
44-14	MU72	Acquisition of rights required for: Utility works, including the installation or diversion of underground utilities within a multi-utility corridor, and the rights and restrictive covenants to construct, protect, operate, access and maintain those utility works	
44-16	MU84	Acquisition of rights required for: Utility works, including the installation or diversion of underground utilities within a multi-utility corridor, and the rights and restrictive covenants to construct, protect, operate, access and maintain those utility works	

Table 2: Acquisition of Rights and Temporary Possession of Land - by plot number			Summary of change (blank if no change)
Land plans plot ref.	DCO Work No(s).	Purpose for which the land is required:	
44-17	MU79, MU80, MU82 and MU83	Acquisition of rights required for: Utility works, including the installation or diversion of underground utilities within a multi-utility corridor, and the rights and restrictive covenants to construct, protect, operate, access and maintain those utility works	
44-20	MU83	Acquisition of rights required for: Utility works, including the installation or diversion of underground utilities within a multi-utility corridor, and the rights and restrictive covenants to construct, protect, operate, access and maintain those utility works	
44-44	MU80	Acquisition of rights required for: Utility works, including the installation or diversion of underground utilities within a multi-utility corridor, and the rights and restrictive covenants to construct, protect, operate, access and maintain those utility works	
44-68	MU81 and MU84	Acquisition of rights required for: Utility works, including the installation or diversion of underground utilities within a multi-utility corridor, and the rights and restrictive covenants to construct, protect, operate, access and maintain those utility works	
44-80	MU81 and MU83	Acquisition of rights required for: Utility works, including the installation or diversion of underground utilities within a multi-utility corridor, and the rights and restrictive covenants to construct, protect, operate, access and maintain those utility works	
44-81	MU72, MU79, MU81, MU82 and MU83	Acquisition of rights required for: Utility works, including the installation or diversion of underground utilities within a multi-utility corridor, and the rights and restrictive covenants to construct, protect, operate, access and maintain those utility works	
44-84	MU80	Acquisition of rights required for: Utility works, including the installation or diversion of underground utilities within a multi-utility corridor, and the rights and restrictive covenants to construct, protect, operate, access and maintain those utility works	
44-86	MU72, MU79, MU80, MU81, MU82 and MU83	Acquisition of rights required for: Utility works, including the installation or diversion of underground utilities within a multi-utility corridor, and the rights and restrictive covenants to construct, protect, operate, access and maintain those utility works	

Table 2: Acquisition of Rights and Temporary Possession of Land - by plot number			Summary of change (blank if no change)
Land plans plot ref.	DCO Work No(s).	Purpose for which the land is required:	
44-88	MU72, MU79, MU80 and MU82	Acquisition of rights required for: Utility works, including the installation or diversion of underground utilities within a multi-utility corridor, and the rights and restrictive covenants to construct, protect, operate, access and maintain those utility works	
44-89	MU80 and MU81	Acquisition of rights required for: Utility works, including the installation or diversion of underground utilities within a multi-utility corridor, and the rights and restrictive covenants to construct, protect, operate, access and maintain those utility works	
44-90	MU84	Acquisition of rights required for: Utility works, including the installation or diversion of underground utilities within a multi-utility corridor, and the rights and restrictive covenants to construct, protect, operate, access and maintain those utility works	
44-91	MU72, MU79, MU80, MU81, MU82 and MU83	Acquisition of rights required for: Utility works, including the installation or diversion of underground utilities within a multi-utility corridor, and the rights and restrictive covenants to construct, protect, operate, access and maintain those utility works	
44-94	MU72	Acquisition of rights required for: Utility works, including the installation or diversion of underground utilities within a multi-utility corridor, and the rights and restrictive covenants to construct, protect, operate, access and maintain those utility works	
44-95	MU80 and MU81	Acquisition of rights required for: Utility works, including the installation or diversion of underground utilities within a multi-utility corridor, and the rights and restrictive covenants to construct, protect, operate, access and maintain those utility works	
44-96	MU80 and MU81	Acquisition of rights required for: Utility works, including the installation or diversion of underground utilities within a multi-utility corridor, and the rights and restrictive covenants to construct, protect, operate, access and maintain those utility works	
44-98	MU81	Acquisition of rights required for: Utility works, including the installation or diversion of underground utilities within a multi-utility corridor, and the rights and restrictive covenants to construct, protect, operate, access and maintain those utility works	

Table 2: Acquisition of Rights and Temporary Possession of Land - by plot number			Summary of change (blank if no change)
Land plans plot ref.	DCO Work No(s).	Purpose for which the land is required:	
44-99	MU81	Acquisition of rights required for: Utility works, including the installation or diversion of underground utilities within a multi-utility corridor, and the rights and restrictive covenants to construct, protect, operate, access and maintain those utility works	
44-100	MU81	Acquisition of rights required for: Utility works, including the installation or diversion of underground utilities within a multi-utility corridor, and the rights and restrictive covenants to construct, protect, operate, access and maintain those utility works	
44-112	MU84	Acquisition of rights required for: Provision for access for utility works, and the rights for access to maintain those utility works	
44-120	MU84	Acquisition of rights required for: Provision for access for utility works, and the rights for access to maintain those utility works	
44-121	MU84	Acquisition of rights required for: Provision for access for utility works, and the rights for access to maintain those utility works	
44-122	MU84	Acquisition of rights required for: Provision for access for utility works, and the rights for access to maintain those utility works	
44-123	MU84	Acquisition of rights required for: Provision for access for utility works, and the rights for access to maintain those utility works	
44-124	MU84	Acquisition of rights required for: Provision for access for utility works, and the rights for access to maintain those utility works	
45-10	MU91	Acquisition of rights required for: Utility works, including the installation or diversion of underground utilities within a multi-utility corridor, and the rights and restrictive covenants to construct, protect, operate, access and maintain those utility works	
45-11	MU91	Acquisition of rights required for: Utility works, including the installation or diversion of underground utilities within a multi-utility corridor, and the rights and restrictive covenants to construct, protect, operate, access and maintain those utility works	

Table 2: Acquisition of Rights and Temporary Possession of Land - by plot number			Summary of change (blank if no change)
Land plans plot ref.	DCO Work No(s).	Purpose for which the land is required:	
45-19	MU91	Acquisition of rights required for: Utility works, including the installation or diversion of underground utilities within a multi-utility corridor, and the rights and restrictive covenants to construct, protect, operate, access and maintain those utility works	
45-21	MU91	Acquisition of rights required for: Utility works, including the installation or diversion of underground utilities within a multi-utility corridor, and the rights and restrictive covenants to construct, protect, operate, access and maintain those utility works	
45-23	MU91	Acquisition of rights required for: Utility works, including the installation or diversion of underground utilities within a multi-utility corridor, and the rights and restrictive covenants to construct, protect, operate, access and maintain those utility works	
45-24	MU91	Acquisition of rights required for: Utility works, including the installation or diversion of underground utilities within a multi-utility corridor, and the rights and restrictive covenants to construct, protect, operate, access and maintain those utility works	
45-25	MU91	Acquisition of rights required for: Utility works, including the installation or diversion of underground utilities within a multi-utility corridor, and the rights and restrictive covenants to construct, protect, operate, access and maintain those utility works	
45-26	MU91	Acquisition of rights required for: Utility works, including the installation or diversion of underground utilities within a multi-utility corridor, and the rights and restrictive covenants to construct, protect, operate, access and maintain those utility works	
45-29	MU91	Acquisition of rights required for: Utility works, including the installation or diversion of underground utilities within a multi-utility corridor, and the rights and restrictive covenants to construct, protect, operate, access and maintain those utility works	
45-31	MU91	Acquisition of rights required for: Utility works, including the installation or diversion of underground utilities within a multi-utility corridor, and the rights and restrictive covenants to construct, protect, operate, access and maintain those utility works	

Table 2: Acquisition of Rights and Temporary Possession of Land - by plot number			Summary of change (blank if no change)
Land plans plot ref.	DCO Work No(s).	Purpose for which the land is required:	
45-33	MU91	Acquisition of rights required for: Utility works, including the installation or diversion of underground utilities within a multi-utility corridor, and the rights and restrictive covenants to construct, protect, operate, access and maintain those utility works	
45-38	MU91	Acquisition of rights required for: Utility works, including the installation or diversion of underground utilities within a multi-utility corridor, and the rights and restrictive covenants to construct, protect, operate, access and maintain those utility works	
45-42	MU91	Acquisition of rights required for: Utility works, including the installation or diversion of underground utilities within a multi-utility corridor, and the rights and restrictive covenants to construct, protect, operate, access and maintain those utility works	
45-50	MU91	Acquisition of rights required for: Utility works, including the installation or diversion of underground utilities within a multi-utility corridor, and the rights and restrictive covenants to construct, protect, operate, access and maintain those utility works	
45-52	MU91	Acquisition of rights required for: Utility works, including the installation or diversion of underground utilities within a multi-utility corridor, and the rights and restrictive covenants to construct, protect, operate, access and maintain those utility works	
45-62	MU91	Acquisition of rights required for: Utility works, including the installation or diversion of underground utilities within a multi-utility corridor, and the rights and restrictive covenants to construct, protect, operate, access and maintain those utility works	
45-66	9H and MU91	Acquisition of rights required for: Improvements to the existing two-lane link road between A127 eastbound and M25 junction 29 roundabout Utility works, including the installation or diversion of underground utilities within a multi-utility corridor, and the rights and restrictive covenants to construct, protect, operate, access and maintain those utility works	
45-71	MU88	Acquisition of rights required for: Utility works, including the installation or diversion of underground utilities within a multi-utility corridor, and the rights and restrictive covenants to construct, protect, operate, access and maintain those utility works	

Table 2: Acquisition of Rights and Temporary Possession of Land - by plot number			Summary of change (blank if no change)
Land plans plot ref.	DCO Work No(s).	Purpose for which the land is required:	
45-72	9H and MU88	Acquisition of rights required for: Improvements to the existing two-lane link road between A127 eastbound and M25 junction 29 roundabout Utility works, including the installation or diversion of underground utilities within a multi-utility corridor, and the rights and restrictive covenants to construct, protect, operate, access and maintain those utility works	
45-87	MU87	Acquisition of rights required for: Utility works, including the installation or diversion of underground utilities within a multi-utility corridor, the installation of poles and pole mounted transformers, and the rights and restrictive covenants to construct, protect, operate, access and maintain those utility works	
45-89	MU87	Acquisition of rights required for: Utility works, including the installation or diversion of underground utilities within a multi-utility corridor, the installation of poles and pole mounted transformers, and the rights and restrictive covenants to construct, protect, operate, access and maintain those utility works	
45-99	9I and MU88	Acquisition of rights required for: Improvement works to the existing private means of access between the improved M25 junction 29 roundabout and Codham Hall Lane. Utility works, including the installation or diversion of underground utilities within a multi-utility corridor, and the rights and restrictive covenants to construct, protect, operate, access and maintain those utility works	
45-100	9I and MU88	Acquisition of rights required for: Improvement works to the existing private means of access between the improved M25 junction 29 roundabout and Codham Hall Lane. Utility works, including the installation or diversion of underground utilities within a multi-utility corridor, and the rights and restrictive covenants to construct, protect, operate, access and maintain those utility works	
45-108	MU87	Acquisition of rights required for: Utility works, including the installation or diversion of underground utilities within a multi-utility corridor, the installation of poles and pole mounted transformers, and the rights and restrictive covenants to construct, protect, operate, access and maintain those utility works	
45-110	MU87	Acquisition of rights required for: Provision for access for utility works, and the rights for access to maintain those utility works	
45-111	MU86 and MU87	Acquisition of rights required for: Utility works, including the installation or diversion of underground utilities within a multi-utility corridor, and the rights and restrictive covenants to construct, protect, operate, access and maintain those utility works	

Table 2: Acquisition of Rights and Temporary Possession of Land - by plot number			Summary of change (blank if no change)
Land plans plot ref.	DCO Work No(s).	Purpose for which the land is required:	
45-111 Cont'd		Utility works, including the installation or diversion of underground utilities within a multi-utility corridor, the installation of poles and pole mounted transformers, and the rights and restrictive covenants to construct, protect, operate, access and maintain those utility works	
45-112	MU87	Acquisition of rights required for: Provision for access for utility works, and the rights for access to maintain those utility works	
45-120	9P	Acquisition of rights required for: Construction of protection measures for retention of the existing infrastructure, and the rights and restrictive covenants to construct, protect, operate, access and maintain those protection measures	
45-121	CA16, MU85, MU87 and MUT32	Acquisition of rights required for: Temporary construction compound at surface for facilitating main works Utility works, including the installation or diversion of underground utilities within a multi-utility corridor, and the rights and restrictive covenants to construct, protect, operate, access and maintain those utility works Utility works, including the installation or diversion of underground utilities within a multi-utility corridor, the installation of poles and pole mounted transformers, and the rights and restrictive covenants to construct, protect, operate, access and maintain those utility works	
45-155	CA16, MU85 and MUT32	Acquisition of rights required for: Provision for temporary access and traffic management for the temporary construction compound Utility works, including the installation or diversion of underground utilities within a multi-utility corridor, and the rights and restrictive covenants to construct, protect, operate, access and maintain those utility works	
45-158	CA16 and MU85	Acquisition of rights required for: Provision for temporary access and traffic management for the temporary construction compound Utility works, including the installation or diversion of underground utilities within a multi-utility corridor, and the rights and restrictive covenants to construct, protect, operate, access and maintain those utility works	
45-160	CA16, MU85 and MUT32	Acquisition of rights required for: Provision for temporary access and traffic management for the temporary construction compound Utility works, including the installation or diversion of underground utilities within a multi-utility corridor, and the rights and restrictive covenants to construct, protect, operate, access and maintain those utility works	

Table 2: Acquisition of Rights and Temporary Possession of Land - by plot number			Summary of change (blank if no change)
Land plans plot ref.	DCO Work No(s).	Purpose for which the land is required:	
45-165	MU85	Acquisition of rights required for: Utility works, including the installation or diversion of underground utilities within a multi-utility corridor, and the rights and restrictive covenants to construct, protect, operate, access and maintain those utility works	
45-168	MU85	Acquisition of rights required for: Utility works, including the installation or diversion of underground utilities within a multi-utility corridor, and the rights and restrictive covenants to construct, protect, operate, access and maintain those utility works	
45-169	MU85 and MUT32	Acquisition of rights required for: Utility works, including the installation or diversion of underground utilities within a multi-utility corridor, and the rights and restrictive covenants to construct, protect, operate, access and maintain those utility works	
45-171	MU85	Acquisition of rights required for: Utility works, including the installation or diversion of underground utilities within a multi-utility corridor, and the rights and restrictive covenants to construct, protect, operate, access and maintain those utility works	
45-172	MU85	Acquisition of rights required for: Utility works, including the installation or diversion of underground utilities within a multi-utility corridor, and the rights and restrictive covenants to construct, protect, operate, access and maintain those utility works	
45-173	MU85	Acquisition of rights required for: Utility works, including the installation or diversion of underground utilities within a multi-utility corridor, and the rights and restrictive covenants to construct, protect, operate, access and maintain those utility works	
45-174	MU85	Acquisition of rights required for: Utility works, including the installation or diversion of underground utilities within a multi-utility corridor, and the rights and restrictive covenants to construct, protect, operate, access and maintain those utility works	
45-175	MU84	Acquisition of rights required for: Provision for access for utility works, and the rights for access to maintain those utility works	
45-176	MU84	Acquisition of rights required for: Provision for access for utility works, and the rights for access to maintain those utility works	

Table 2: Acquisition of Rights and Temporary Possession of Land - by plot number			Summary of change (blank if no change)
Land plans plot ref.	DCO Work No(s).	Purpose for which the land is required:	
45-177	MU84	Acquisition of rights required for: Provision for access for utility works, and the rights for access to maintain those utility works	
46-04	E51	Acquisition of rights required for: Implementation of environmental mitigation works to create a site for protected species, including the construction of new ecological ponds, and the rights and restrictive covenants to construct, protect, operate, access and maintain those environmental mitigation works	
46-06	E51, G10 and ULH2	Acquisition of rights required for: Implementation of environmental mitigation works to create a site for protected species, including the construction of new ecological ponds, and the rights and restrictive covenants to construct, protect, operate, access and maintain those environmental mitigation works Installation of a high-pressure gas pipeline, and the rights and restrictive covenants to construct, protect, operate, access and maintain the pipeline The establishment of a temporary utilities logistic hub for facilitating utility works	
46-08	G10	Acquisition of rights required for: Installation of a high-pressure gas pipeline, and the rights and restrictive covenants to construct, protect, operate, access and maintain the pipeline	
46-09	G10	Acquisition of rights required for: Installation of a high-pressure gas pipeline, and the rights and restrictive covenants to construct, protect, operate, access and maintain the pipeline	
46-11	G10	Acquisition of rights required for: Installation of a high-pressure gas pipeline, and the rights and restrictive covenants to construct, protect, operate, access and maintain the pipeline	
46-12	G10	Acquisition of rights required for: Installation of a high-pressure gas pipeline, and the rights and restrictive covenants to construct, protect, operate, access and maintain the pipeline	
46-13	G10	Acquisition of rights required for: Installation of a high-pressure gas pipeline, and the rights and restrictive covenants to construct, protect, operate, access and maintain the pipeline	
46-23	MU92	Acquisition of rights required for: Provision for access for utility works, and the rights for access to maintain those utility works	

Table 2: Acquisition of Rights and Temporary Possession of Land - by plot number			Summary of change (blank if no change)
Land plans plot ref.	DCO Work No(s).	Purpose for which the land is required:	
46-24	MU92	Acquisition of rights required for: Provision for access for utility works, and the rights for access to maintain those utility works	
46-25	MU92	Acquisition of rights required for: Provision for access for utility works, and the rights for access to maintain those utility works	
46-26	MU92	Acquisition of rights required for: Utility works, including the installation or diversion of underground utilities within a multi-utility corridor, and the rights and restrictive covenants to construct, protect, operate, access and maintain those utility works	
46-55	G10 and ULH2	Acquisition of rights required for: Installation of a high-pressure gas pipeline, and the rights and restrictive covenants to construct, protect, operate, access and maintain the pipeline The establishment of a temporary utilities logistic hub for facilitating utility works	
47-26	E51	Acquisition of rights required for: Implementation of environmental mitigation works to create a site for protected species, including the construction of new ecological ponds, and the rights and restrictive covenants to construct, protect, operate, access and maintain those environmental mitigation works	

Table 3: Acquisition of Subsoil and Restrictive Covenants - by plot number			Summary of change (blank if no change)
Land plans plot ref.	DCO Work No(s).	Purpose for which the land is required:	
14-04	4C	Acquisition of subsoil and restrictive covenants required for: Provision of a directional drill pipe from construction compound	
14-05	4C	Acquisition of subsoil and restrictive covenants required for: Provision of a directional drill pipe from construction compound	
14-06	4A and 4B	Acquisition of subsoil and restrictive covenants required for: Construction of a twin-bore tunnel, one tunnel bore for northbound traffic and one tunnel bore for southbound traffic, with a three-lane carriageway in each direction, between a portal on the north side of the river Thames in the borough of Thurrock, Essex, and a portal in Gravesham, Kent, including cross-passages connecting the two tunnels and associated tunnelling works Construction of a new permanent ground protection tunnel and access shafts to undertake ground treatment works above the new A122 Lower Thames Crossing tunnel	
14-07	4C	Acquisition of subsoil and restrictive covenants required for: Provision of a directional drill pipe from construction compound	
14-08	4C	Acquisition of subsoil and restrictive covenants required for: Provision of a directional drill pipe from construction compound	
14-09	4C	Acquisition of subsoil and restrictive covenants required for: Provision of a directional drill pipe from construction compound	
14-10	4C	Acquisition of subsoil and restrictive covenants required for: Provision of a directional drill pipe from construction compound	
14-12	4C	Acquisition of subsoil and restrictive covenants required for: Provision of a directional drill pipe from construction compound	
14-13	4C	Acquisition of subsoil and restrictive covenants required for: Provision of a directional drill pipe from construction compound	
14-14	4C	Acquisition of subsoil and restrictive covenants required for: Provision of a directional drill pipe from construction compound	

Table 3: Acquisition of Subsoil and Restrictive Covenants - by plot number			Summary of change (blank if no change)
Land plans plot ref.	DCO Work No(s).	Purpose for which the land is required:	
14-15	4A and 4B	<p>Acquisition of subsoil and restrictive covenants required for:</p> <p>Construction of a twin-bore tunnel, one tunnel bore for northbound traffic and one tunnel bore for southbound traffic, with a three-lane carriageway in each direction, between a portal on the north side of the river Thames in the borough of Thurrock, Essex, and a portal in Gravesham, Kent, including cross-passages connecting the two tunnels and associated tunnelling works</p> <p>Construction of a new permanent ground protection tunnel and access shafts to undertake ground treatment works above the new A122 Lower Thames Crossing tunnel</p>	
15-10	4A	<p>Acquisition of subsoil and restrictive covenants required for:</p> <p>Construction of a twin-bore tunnel, one tunnel bore for northbound traffic and one tunnel bore for southbound traffic, with a three-lane carriageway in each direction, between a portal on the north side of the river Thames in the borough of Thurrock, Essex, and a portal in Gravesham, Kent, including cross-passages connecting the two tunnels and associated tunnelling works</p>	
15-11	4A	<p>Acquisition of subsoil and restrictive covenants required for:</p> <p>Construction of a twin-bore tunnel, one tunnel bore for northbound traffic and one tunnel bore for southbound traffic, with a three-lane carriageway in each direction, between a portal on the north side of the river Thames in the borough of Thurrock, Essex, and a portal in Gravesham, Kent, including cross-passages connecting the two tunnels and associated tunnelling works</p>	
15-12	4A	<p>Acquisition of subsoil and restrictive covenants required for:</p> <p>Construction of a twin-bore tunnel, one tunnel bore for northbound traffic and one tunnel bore for southbound traffic, with a three-lane carriageway in each direction, between a portal on the north side of the river Thames in the borough of Thurrock, Essex, and a portal in Gravesham, Kent, including cross-passages connecting the two tunnels and associated tunnelling works</p>	
15-13	4A	<p>Acquisition of subsoil and restrictive covenants required for:</p> <p>Construction of a twin-bore tunnel, one tunnel bore for northbound traffic and one tunnel bore for southbound traffic, with a three-lane carriageway in each direction, between a portal on the north side of the river Thames in the borough of Thurrock, Essex, and a portal in Gravesham, Kent, including cross-passages connecting the two tunnels and associated tunnelling works</p>	
15-14	4A	<p>Acquisition of subsoil and restrictive covenants required for:</p> <p>Construction of a twin-bore tunnel, one tunnel bore for northbound traffic and one tunnel bore for southbound traffic, with a three-lane carriageway in each direction, between a portal on the north side of the river Thames in the borough of Thurrock, Essex, and a portal in Gravesham, Kent, including cross-passages connecting the two tunnels and associated tunnelling works</p>	

Table 3: Acquisition of Subsoil and Restrictive Covenants - by plot number			Summary of change (blank if no change)
Land plans plot ref.	DCO Work No(s).	Purpose for which the land is required:	
15-15	4A	Acquisition of subsoil and restrictive covenants required for: Construction of a twin-bore tunnel, one tunnel bore for northbound traffic and one tunnel bore for southbound traffic, with a three-lane carriageway in each direction, between a portal on the north side of the river Thames in the borough of Thurrock, Essex, and a portal in Gravesham, Kent, including cross-passages connecting the two tunnels and associated tunnelling works	
15-16	4A	Acquisition of subsoil and restrictive covenants required for: Construction of a twin-bore tunnel, one tunnel bore for northbound traffic and one tunnel bore for southbound traffic, with a three-lane carriageway in each direction, between a portal on the north side of the river Thames in the borough of Thurrock, Essex, and a portal in Gravesham, Kent, including cross-passages connecting the two tunnels and associated tunnelling works	
15-20	4A and 4B	Acquisition of subsoil and restrictive covenants required for: Construction of a twin-bore tunnel, one tunnel bore for northbound traffic and one tunnel bore for southbound traffic, with a three-lane carriageway in each direction, between a portal on the north side of the river Thames in the borough of Thurrock, Essex, and a portal in Gravesham, Kent, including cross-passages connecting the two tunnels and associated tunnelling works Construction of a new permanent ground protection tunnel and access shafts to undertake ground treatment works above the new A122 Lower Thames Crossing tunnel	
16-41	4A	Acquisition of subsoil and restrictive covenants required for: Construction of a twin-bore tunnel, one tunnel bore for northbound traffic and one tunnel bore for southbound traffic, with a three-lane carriageway in each direction, between a portal on the north side of the river Thames in the borough of Thurrock, Essex, and a portal in Gravesham, Kent, including cross-passages connecting the two tunnels and associated tunnelling works	
16-42	4A	Acquisition of subsoil and restrictive covenants required for: Construction of a twin-bore tunnel, one tunnel bore for northbound traffic and one tunnel bore for southbound traffic, with a three-lane carriageway in each direction, between a portal on the north side of the river Thames in the borough of Thurrock, Essex, and a portal in Gravesham, Kent, including cross-passages connecting the two tunnels and associated tunnelling works	
16-43	4A	Acquisition of subsoil and restrictive covenants required for: Construction of a twin-bore tunnel, one tunnel bore for northbound traffic and one tunnel bore for southbound traffic, with a three-lane carriageway in each direction, between a portal on the north side of the river Thames in the borough of Thurrock, Essex, and a portal in Gravesham, Kent, including cross-passages connecting the two tunnels and associated tunnelling works	

Table 4: Acquisition of Subsoil and Restrictive Covenants and Temporary Possession of Land at the Surface - by plot number			Summary of change (blank if no change)
Land plans plot ref.	DCO Work No(s).	Purpose for which the land is required:	
13-38	4A and CA3	<p>Acquisition of subsoil and restrictive covenants required for:</p> <p>Construction of a twin-bore tunnel, one tunnel bore for northbound traffic and one tunnel bore for southbound traffic, with a three-lane carriageway in each direction, between a portal on the north side of the river Thames in the borough of Thurrock, Essex, and a portal in Gravesham, Kent, including cross-passages connecting the two tunnels and associated tunnelling works</p> <p>Temporary construction compound at surface for facilitating main works at the A122 Lower Thames Crossing south portal and tunnel approach</p>	
13-41	4A and CA3	<p>Acquisition of subsoil and restrictive covenants required for:</p> <p>Construction of a twin-bore tunnel, one tunnel bore for northbound traffic and one tunnel bore for southbound traffic, with a three-lane carriageway in each direction, between a portal on the north side of the river Thames in the borough of Thurrock, Essex, and a portal in Gravesham, Kent, including cross-passages connecting the two tunnels and associated tunnelling works</p> <p>Temporary construction compound at surface for facilitating main works at the A122 Lower Thames Crossing south portal and tunnel approach</p>	
13-46	4A, CA3, MU20, MU22, MU24 and MUT3	<p>Acquisition of subsoil and restrictive covenants required for:</p> <p>Construction of a twin-bore tunnel, one tunnel bore for northbound traffic and one tunnel bore for southbound traffic, with a three-lane carriageway in each direction, between a portal on the north side of the river Thames in the borough of Thurrock, Essex, and a portal in Gravesham, Kent, including cross-passages connecting the two tunnels and associated tunnelling works</p> <p>Temporary construction compound at surface for facilitating main works at the A122 Lower Thames Crossing south portal and tunnel approach</p> <p>Utility works, including the installation or diversion of underground utilities within a multi-utility corridor, and the rights and restrictive covenants to construct, protect, operate, access and maintain those utility works</p>	
13-47	4A, CA3, MU20, MU24 and MUT3	<p>Acquisition of subsoil and restrictive covenants required for:</p> <p>Construction of a twin-bore tunnel, one tunnel bore for northbound traffic and one tunnel bore for southbound traffic, with a three-lane carriageway in each direction, between a portal on the north side of the river Thames in the borough of Thurrock, Essex, and a portal in Gravesham, Kent, including cross-passages connecting the two tunnels and associated tunnelling works</p> <p>Temporary construction compound at surface for facilitating main works at the A122 Lower Thames Crossing south portal and tunnel approach</p> <p>Utility works, including the installation or diversion of underground utilities within a multi-utility corridor, and the rights and restrictive covenants to construct, protect, operate, access and maintain those utility works</p>	

Table 4: Acquisition of Subsoil and Restrictive Covenants and Temporary Possession of Land at the Surface - by plot number			Summary of change (blank if no change)
Land plans plot ref.	DCO Work No(s).	Purpose for which the land is required:	
13-48	4A, CA3, MU24 and MUT3	<p>Acquisition of subsoil and restrictive covenants required for:</p> <p>Construction of a twin-bore tunnel, one tunnel bore for northbound traffic and one tunnel bore for southbound traffic, with a three-lane carriageway in each direction, between a portal on the north side of the river Thames in the borough of Thurrock, Essex, and a portal in Gravesham, Kent, including cross-passages connecting the two tunnels and associated tunnelling works</p> <p>Temporary construction compound at surface for facilitating main works at the A122 Lower Thames Crossing south portal and tunnel approach</p> <p>Utility works, including the installation or diversion of underground utilities within a multi-utility corridor, and the rights and restrictive covenants to construct, protect, operate, access and maintain those utility works</p>	
13-50	4A and CA3	<p>Acquisition of subsoil and restrictive covenants required for:</p> <p>Construction of a twin-bore tunnel, one tunnel bore for northbound traffic and one tunnel bore for southbound traffic, with a three-lane carriageway in each direction, between a portal on the north side of the river Thames in the borough of Thurrock, Essex, and a portal in Gravesham, Kent, including cross-passages connecting the two tunnels and associated tunnelling works</p> <p>Temporary construction compound at surface for facilitating main works at the A122 Lower Thames Crossing south portal and tunnel approach</p>	
14-11	4A, 4B, CA3, CA3A, MU25, MU26 and MUT3	<p>Acquisition of subsoil and restrictive covenants required for:</p> <p>Construction of a twin-bore tunnel, one tunnel bore for northbound traffic and one tunnel bore for southbound traffic, with a three-lane carriageway in each direction, between a portal on the north side of the river Thames in the borough of Thurrock, Essex, and a portal in Gravesham, Kent, including cross-passages connecting the two tunnels and associated tunnelling works</p> <p>Construction of a new permanent ground protection tunnel and access shafts to undertake ground treatment works above the new A122 Lower Thames Crossing tunnel</p> <p>Temporary construction compound at surface for facilitating main works at the A122 Lower Thames Crossing south portal and tunnel approach</p> <p>Temporary satellite construction compound at surface for facilitating main works</p> <p>Utility works, including the installation or diversion of underground utilities within a multi-utility corridor, and the rights and restrictive covenants to construct, protect, operate, access and maintain those utility works</p>	
14-16	4A, 4B and MU26	<p>Acquisition of subsoil and restrictive covenants required for:</p> <p>Construction of a twin-bore tunnel, one tunnel bore for northbound traffic and one tunnel bore for southbound traffic, with a three-lane carriageway in each direction, between a portal on the north side of the river Thames in the borough of Thurrock, Essex, and a portal in Gravesham, Kent, including cross-passages connecting the two tunnels and associated tunnelling works</p> <p>Construction of a new permanent ground protection tunnel and access shafts to undertake ground treatment works above the new A122 Lower Thames Crossing tunnel</p>	

Table 4: Acquisition of Subsoil and Restrictive Covenants and Temporary Possession of Land at the Surface - by plot number			Summary of change (blank if no change)
Land plans plot ref.	DCO Work No(s).	Purpose for which the land is required:	
14-16 Cont'd		Utility works, including the installation or diversion of underground utilities within a multi-utility corridor, and the rights and restrictive covenants to construct, protect, operate, access and maintain those utility works	
14-17	4A, 4B and MU26	<p>Acquisition of subsoil and restrictive covenants required for:</p> <p>Construction of a twin-bore tunnel, one tunnel bore for northbound traffic and one tunnel bore for southbound traffic, with a three-lane carriageway in each direction, between a portal on the north side of the river Thames in the borough of Thurrock, Essex, and a portal in Gravesham, Kent, including cross-passages connecting the two tunnels and associated tunnelling works</p> <p>Construction of a new permanent ground protection tunnel and access shafts to undertake ground treatment works above the new A122 Lower Thames Crossing tunnel</p> <p>Utility works, including the installation or diversion of underground utilities within a multi-utility corridor, and the rights and restrictive covenants to construct, protect, operate, access and maintain those utility works</p>	
14-18	4A, 4B and MU26	<p>Acquisition of subsoil and restrictive covenants required for:</p> <p>Construction of a twin-bore tunnel, one tunnel bore for northbound traffic and one tunnel bore for southbound traffic, with a three-lane carriageway in each direction, between a portal on the north side of the river Thames in the borough of Thurrock, Essex, and a portal in Gravesham, Kent, including cross-passages connecting the two tunnels and associated tunnelling works</p> <p>Construction of a new permanent ground protection tunnel and access shafts to undertake ground treatment works above the new A122 Lower Thames Crossing tunnel</p> <p>Utility works, including the installation or diversion of underground utilities within a multi-utility corridor, and the rights and restrictive covenants to construct, protect, operate, access and maintain those utility works</p>	
15-17	4A, 4B and CA3B	<p>Acquisition of subsoil and restrictive covenants required for:</p> <p>Construction of a twin-bore tunnel, one tunnel bore for northbound traffic and one tunnel bore for southbound traffic, with a three-lane carriageway in each direction, between a portal on the north side of the river Thames in the borough of Thurrock, Essex, and a portal in Gravesham, Kent, including cross-passages connecting the two tunnels and associated tunnelling works</p> <p>Construction of a new permanent ground protection tunnel and access shafts to undertake ground treatment works above the new A122 Lower Thames Crossing tunnel</p> <p>Temporary satellite construction compound at surface for facilitating main works</p>	
15-18	4A, 4B and CA3B	<p>Acquisition of subsoil and restrictive covenants required for:</p> <p>Construction of a twin-bore tunnel, one tunnel bore for northbound traffic and one tunnel bore for southbound traffic, with a three-lane carriageway in each direction, between a portal on the north side of the river Thames in the borough of Thurrock, Essex, and a portal in Gravesham, Kent, including cross-passages connecting the two tunnels and associated tunnelling works</p>	

Table 4: Acquisition of Subsoil and Restrictive Covenants and Temporary Possession of Land at the Surface - by plot number			Summary of change (blank if no change)
Land plans plot ref.	DCO Work No(s).	Purpose for which the land is required:	
15-18 Cont'd		<p>Construction of a new permanent ground protection tunnel and access shafts to undertake ground treatment works above the new A122 Lower Thames Crossing tunnel</p> <p>Temporary satellite construction compound at surface for facilitating main works</p>	
15-19	4A, 4B and CA3B	<p>Acquisition of subsoil and restrictive covenants required for:</p> <p>Construction of a twin-bore tunnel, one tunnel bore for northbound traffic and one tunnel bore for southbound traffic, with a three-lane carriageway in each direction, between a portal on the north side of the river Thames in the borough of Thurrock, Essex, and a portal in Gravesham, Kent, including cross-passages connecting the two tunnels and associated tunnelling works</p> <p>Construction of a new permanent ground protection tunnel and access shafts to undertake ground treatment works above the new A122 Lower Thames Crossing tunnel</p> <p>Temporary satellite construction compound at surface for facilitating main works</p>	

Table 5: Temporary Possession of Land - by plot number			Summary of change (blank if no change)
Land plans plot ref.	DCO Work No(s).	Purpose for which the land is required:	
01-01	E1	Temporary possession required for: Provision for access for environmental works to create a compensatory habitat site for nitrogen deposition	
01-03	E1	Temporary possession required for: Provision for access for environmental works to create a compensatory habitat site for nitrogen deposition	
01-05	E1	Temporary possession required for: Provision for access for environmental works to create a compensatory habitat site for nitrogen deposition	
01-08	E1	Temporary possession required for: Provision for access for environmental works to create a compensatory habitat site for nitrogen deposition	
01-09	E1	Temporary possession required for: Provision for access for environmental works to create a compensatory habitat site for nitrogen deposition	
01-10	E1	Temporary possession required for: Provision for access for environmental works to create a compensatory habitat site for nitrogen deposition	
01-11	E1	Temporary possession required for: Provision for access for environmental works to create a compensatory habitat site for nitrogen deposition	
01-13	E1	Temporary possession required for: Provision for access for environmental works to create a compensatory habitat site for nitrogen deposition	
01-15	E1	Temporary possession required for: Provision for access for environmental works to create a compensatory habitat site for nitrogen deposition	
01-16	E1	Temporary possession required for: Provision for access for environmental works to create a compensatory habitat site for nitrogen deposition	
01-17	E1	Temporary possession required for: Provision for access for environmental works to create a compensatory habitat site for nitrogen deposition	

Table 5: Temporary Possession of Land - by plot number			Summary of change (blank if no change)
Land plans plot ref.	DCO Work No(s).	Purpose for which the land is required:	
01-18	E1	Temporary possession required for: Provision for access for environmental works to create a compensatory habitat site for nitrogen deposition	
01-19	E1	Temporary possession required for: Provision for access for environmental works to create a compensatory habitat site for nitrogen deposition	
01-20	E1	Temporary possession required for: Provision for access for environmental works to create a compensatory habitat site for nitrogen deposition	
01-21	E1	Temporary possession required for: Provision for access for environmental works to create a compensatory habitat site for nitrogen deposition	
01-22	E1	Temporary possession required for: Provision for access for environmental works to create a compensatory habitat site for nitrogen deposition	
02-01	E2	Temporary possession required for: Provision for access for environmental works to create a compensatory habitat site for nitrogen deposition	
02-03	E2	Temporary possession required for: Provision for access for environmental works to create a compensatory habitat site for nitrogen deposition	
02-04	E1	Temporary possession required for: Provision for access for environmental works to create a compensatory habitat site for nitrogen deposition	
02-05	E1	Temporary possession required for: Provision for access for environmental works to create a compensatory habitat site for nitrogen deposition	
02-06	E1	Temporary possession required for: Provision for access for environmental works to create a compensatory habitat site for nitrogen deposition	
02-07	E1	Temporary possession required for: Provision for access for environmental works to create a compensatory habitat site for nitrogen deposition	

Table 5: Temporary Possession of Land - by plot number			Summary of change (blank if no change)
Land plans plot ref.	DCO Work No(s).	Purpose for which the land is required:	
02-08	E1	Temporary possession required for: Provision for access for environmental works to create a compensatory habitat site for nitrogen deposition	
02-09	E1	Temporary possession required for: Provision for access for environmental works to create a compensatory habitat site for nitrogen deposition	
02-10	E1	Temporary possession required for: Provision for access for environmental works to create a compensatory habitat site for nitrogen deposition	
02-11	E1	Temporary possession required for: Provision for access for environmental works to create a compensatory habitat site for nitrogen deposition	
03-02	G1a and MU1	Temporary possession required for: Installation of a medium-pressure gas pipeline Utility works, including the installation or diversion of underground utilities within a multi-utility corridor	
03-03	G1a and MU1	Temporary possession required for: Installation of a medium-pressure gas pipeline Utility works, including the installation or diversion of underground utilities within a multi-utility corridor	
03-04	1K	Temporary possession required for: Improvement works to the existing public right of way along footpath NS179	
03-07	MU2, MU3 and MU4	Temporary possession required for: Utility works, including the installation or diversion of underground utilities within a multi-utility corridor	
03-08	1K	Temporary possession required for: Improvement works to the existing public right of way along footpath NS179	
03-14	G1a and MU1	Temporary possession required for: Installation of a medium-pressure gas pipeline	

Table 5: Temporary Possession of Land - by plot number			Summary of change (blank if no change)
Land plans plot ref.	DCO Work No(s).	Purpose for which the land is required:	
03-14 Cont'd		Utility works, including the installation or diversion of underground utilities within a multi-utility corridor	
03-16	G1a and MU1	Temporary possession required for: Installation of a medium-pressure gas pipeline Utility works, including the installation or diversion of underground utilities within a multi-utility corridor	
03-17	G1a and MU1	Temporary possession required for: Installation of a medium-pressure gas pipeline Utility works, including the installation or diversion of underground utilities within a multi-utility corridor	
03-33	MU4	Temporary possession required for: Utility works, including the installation or diversion of underground utilities within a multi-utility corridor	
03-36	1K	Temporary possession required for: To facilitate the construction of a new public right of way from drainage pond to the improved public right of way south of the improved A2 mainline, and to provide temporary storage, laydown areas and working space	
03-80	1K	Temporary possession required for: To facilitate the construction of a new public right of way from drainage pond to the improved public right of way south of the improved A2 mainline, and to provide temporary storage, laydown areas and working space	
03-87	MU3	Temporary possession required for: Utility works, including the installation or diversion of underground utilities within a multi-utility corridor	
03-96	MU1	Temporary possession required for: Utility works, including the installation or diversion of underground utilities within a multi-utility corridor	
03-98	MU1	Temporary possession required for: Utility works, including the installation or diversion of underground utilities within a multi-utility corridor	
03-112	MU1	Temporary possession required for: Utility works, including the installation or diversion of underground utilities within a multi-utility corridor	

Table 5: Temporary Possession of Land - by plot number			Summary of change (blank if no change)
Land plans plot ref.	DCO Work No(s).	Purpose for which the land is required:	
03-135	MU1	Temporary possession required for: Utility works, including the installation or diversion of underground utilities within a multi-utility corridor	
03-139	MU1	Temporary possession required for: Utility works, including the installation or diversion of underground utilities within a multi-utility corridor	
03-140	MU1	Temporary possession required for: Utility works, including the installation or diversion of underground utilities within a multi-utility corridor	
03-141	MU1	Temporary possession required for: Utility works, including the installation or diversion of underground utilities within a multi-utility corridor	
03-142	MU1	Temporary possession required for: Utility works, including the installation or diversion of underground utilities within a multi-utility corridor	
03-143	MU1	Temporary possession required for: Utility works, including the installation or diversion of underground utilities within a multi-utility corridor	
03-144	MU1	Temporary possession required for: Utility works, including the installation or diversion of underground utilities within a multi-utility corridor	
03-146	MU1	Temporary possession required for: Utility works, including the installation or diversion of underground utilities within a multi-utility corridor	
04-03	G1b	Temporary possession required for: Installation of a medium-pressure gas pipeline	
04-07	E5	Temporary possession required for: Implementation of environmental mitigation works to create a site for protected species	
04-08	MU9	Temporary possession required for: Utility works, including the installation or diversion of underground utilities within a multi-utility corridor	

Table 5: Temporary Possession of Land - by plot number			Summary of change (blank if no change)
Land plans plot ref.	DCO Work No(s).	Purpose for which the land is required:	
04-12	E5	Temporary possession required for: Implementation of environmental mitigation works to create a site for protected species	
04-14	G1b	Temporary possession required for: Installation of a medium-pressure gas pipeline	
04-16	MU9	Temporary possession required for: Utility works, including the installation or diversion of underground utilities within a multi-utility corridor	
04-17	E5	Temporary possession required for: Implementation of environmental mitigation works to create a site for protected species	
04-25	1L	Temporary possession required for: Improvement works of the existing public right of way to a section between Halfpence Lane roundabout to Jeskyns Community woodland	
04-28	1L	Temporary possession required for: Improvement works of the existing public right of way to a section between Halfpence Lane roundabout to Jeskyns Community woodland	
04-37	1E and 1L	Temporary possession required for: Construction of a new permissive path from Halfpence Lane roundabout to road leading to Scalers Hill House Improvement works of the existing public right of way to a section between Halfpence Lane roundabout to Jeskyns Community woodland	
04-38	CA2 and G1b	Temporary possession required for: Temporary construction compound at surface for facilitating main works Installation of a medium-pressure gas pipeline	
04-42	CA2, G1b, MU10 and OH2	Temporary possession required for: Temporary construction compound at surface for facilitating main works Installation of a medium-pressure gas pipeline Utility works, including the installation or diversion of underground utilities within a multi-utility corridor	

Table 5: Temporary Possession of Land - by plot number			Summary of change (blank if no change)
Land plans plot ref.	DCO Work No(s).	Purpose for which the land is required:	
04-42 Cont'd		Overhead lines diversion works, including the removal of existing overhead lines and supports	
04-45	E5	Temporary possession required for: Implementation of environmental mitigation works to create a site for protected species	
04-46	1L	Temporary possession required for: Improvement works of the existing public right of way to a section between Halfpence Lane roundabout to Jeskyns Community woodland	
04-58	G1b, MU10 and OH2	Temporary possession required for: Installation of a medium-pressure gas pipeline Utility works, including the installation or diversion of underground utilities within a multi-utility corridor Overhead lines diversion works, including the removal of existing overhead lines and supports	
04-61	MU9	Temporary possession required for: Utility works, including the installation or diversion of underground utilities within a multi-utility corridor	
04-63	G1b and OH2	Temporary possession required for: Installation of a medium-pressure gas pipeline Overhead lines diversion works, including the removal of existing overhead lines and supports	
04-72	MU9	Temporary possession required for: Utility works, including the installation or diversion of underground utilities within a multi-utility corridor	
04-89	E4, G1a, G1b, MU10, MU11 and MUT1	Temporary possession required for: Implementation of environmental mitigation works to create a site for protected species Installation of a medium-pressure gas pipeline Utility works, including the installation or diversion of underground utilities within a multi-utility corridor	
04-92	G1b, MU10 and OH2	Temporary possession required for: Installation of a medium-pressure gas pipeline	

Table 5: Temporary Possession of Land - by plot number			Summary of change (blank if no change)
Land plans plot ref.	DCO Work No(s).	Purpose for which the land is required:	
04-92 Cont'd		Utility works, including the installation or diversion of underground utilities within a multi-utility corridor Overhead lines diversion works, including the removal of existing overhead lines and supports	
04-93	G1b and OH2	Temporary possession required for: Installation of a medium-pressure gas pipeline Overhead lines diversion works, including the removal of existing overhead lines and supports	
04-94	G1b and OH2	Temporary possession required for: Installation of a medium-pressure gas pipeline Overhead lines diversion works, including the removal of existing overhead lines and supports	
04-96	1H	Temporary possession required for: To facilitate the construction of a new bridge to carry the realigned Thong Lane over the improved section of the A2 mainline, and to provide temporary storage, laydown areas and working space	
04-98	G1b and OH2	Temporary possession required for: Installation of a medium-pressure gas pipeline Overhead lines diversion works, including the removal of existing overhead lines and supports	
04-99	E4	Temporary possession required for: Implementation of environmental mitigation works to create a site for protected species	
04-100	1H	Temporary possession required for: To facilitate the construction of a new bridge to carry the realigned Thong Lane over the improved section of the A2 mainline, and to provide temporary storage, laydown areas and working space	
04-101	E5	Temporary possession required for: Implementation of environmental mitigation works to create a site for protected species	

Table 5: Temporary Possession of Land - by plot number			Summary of change (blank if no change)
Land plans plot ref.	DCO Work No(s).	Purpose for which the land is required:	
04-103	1H	Temporary possession required for: To facilitate the construction of a new bridge to carry the realigned Thong Lane over the improved section of the A2 mainline, and to provide temporary storage, laydown areas and working space	
04-108	E4	Temporary possession required for: Provision for temporary access for environmental mitigation works to create a site for protected species	
04-109	MU9	Temporary possession required for: Utility works, including the installation or diversion of underground utilities within a multi-utility corridor	
04-122	E5	Temporary possession required for: Implementation of environmental mitigation works to create a site for protected species	
04-123	1E	Temporary possession required for: Construction of a new permissive path from Halfpence Lane roundabout to road leading to Scalers Hill House	
04-128	MU9	Temporary possession required for: Utility works, including the installation or diversion of underground utilities within a multi-utility corridor	
04-137	E4	Temporary possession required for: Provision for temporary access for environmental mitigation works to create a site for protected species	
04-138	MU10	Temporary possession required for: Utility works, including the installation or diversion of underground utilities within a multi-utility corridor	
04-140	G1a	Temporary possession required for: Installation of a medium-pressure gas pipeline	
04-141	E4	Temporary possession required for: Provision for temporary access for environmental mitigation works to create a site for protected species	
04-145	E4	Temporary possession required for: Implementation of environmental mitigation works to create a site for protected species	

Table 5: Temporary Possession of Land - by plot number			Summary of change (blank if no change)
Land plans plot ref.	DCO Work No(s).	Purpose for which the land is required:	
04-148	MU8	Temporary possession required for: Utility works, including the installation or diversion of underground utilities within a multi-utility corridor	
04-149	MU8	Temporary possession required for: Utility works, including the installation or diversion of underground utilities within a multi-utility corridor	
04-151	MU8	Temporary possession required for: Utility works, including the installation or diversion of underground utilities within a multi-utility corridor	
04-152	MU8	Temporary possession required for: Utility works, including the installation or diversion of underground utilities within a multi-utility corridor	
04-153	MU8	Temporary possession required for: Utility works, including the installation or diversion of underground utilities within a multi-utility corridor	
04-154	MU9	Temporary possession required for: Utility works, including the installation or diversion of underground utilities within a multi-utility corridor	
04-200	1K	Temporary possession required for: Improvement works to the existing public right of way along footpath NS179	
04-215	MU4	Temporary possession required for: Utility works, including the installation or diversion of underground utilities within a multi-utility corridor	
04-223	G1a	Temporary possession required for: Installation of a medium-pressure gas pipeline	
04-225	MU5	Temporary possession required for: Utility works, including the installation or diversion of underground utilities within a multi-utility corridor	
04-226	G1a and MU5	Temporary possession required for: Installation of a medium-pressure gas pipeline Utility works, including the installation or diversion of underground utilities within a multi-utility corridor	

Table 5: Temporary Possession of Land - by plot number			Summary of change (blank if no change)
Land plans plot ref.	DCO Work No(s).	Purpose for which the land is required:	
04-227	G1a and MU5	Temporary possession required for: Installation of a medium-pressure gas pipeline Utility works, including the installation or diversion of underground utilities within a multi-utility corridor	
04-228	G1a	Temporary possession required for: Installation of a medium-pressure gas pipeline	
04-229	MU4	Temporary possession required for: Utility works, including the installation or diversion of underground utilities within a multi-utility corridor	
04-233	1K	Temporary possession required for: Improvement works to the existing public right of way along footpath NS179	
04-243	MU4	Temporary possession required for: Utility works, including the installation or diversion of underground utilities within a multi-utility corridor	
04-244	G1a	Temporary possession required for: Installation of a medium-pressure gas pipeline	
04-246	G1a	Temporary possession required for: Installation of a medium-pressure gas pipeline	
04-247	G1a	Temporary possession required for: Installation of a medium-pressure gas pipeline	
04-249	G1a	Temporary possession required for: Installation of a medium-pressure gas pipeline	
04-251	G1a	Temporary possession required for: Installation of a medium-pressure gas pipeline	
04-252	G1a	Temporary possession required for: Installation of a medium-pressure gas pipeline	

Table 5: Temporary Possession of Land - by plot number			Summary of change (blank if no change)
Land plans plot ref.	DCO Work No(s).	Purpose for which the land is required:	
04-253	G1a	Temporary possession required for: To facilitate the installation of a medium-pressure gas pipeline, and to provide temporary storage, laydown areas and working space	
04-254	G1a	Temporary possession required for: To facilitate the installation of a medium-pressure gas pipeline, and to provide temporary storage, laydown areas and working space	
04-255	G1a	Temporary possession required for: To facilitate the installation of a medium-pressure gas pipeline, and to provide temporary storage, laydown areas and working space	
04-257	1K	Temporary possession required for: Improvement works to the existing public right of way along footpath NS179	
04-258	1K	Temporary possession required for: Improvement works to the existing public right of way along footpath NS179	
04-259	MU4	Temporary possession required for: Utility works, including the installation or diversion of underground utilities within a multi-utility corridor	
04-266	G1a	Temporary possession required for: Installation of a medium-pressure gas pipeline	
04-268	G1a	Temporary possession required for: Installation of a medium-pressure gas pipeline	
04-274	E4 and G1a	Temporary possession required for: Implementation of environmental mitigation works to create a site for protected species Installation of a medium-pressure gas pipeline	
05-01	1L	Temporary possession required for: Construction of a new permissive path between the improved public right of way and Jeskyns Community woodland Improvement works of the existing public right of way to a section between Halfpence Lane roundabout to Jeskyns Community woodland	

Table 5: Temporary Possession of Land - by plot number			Summary of change (blank if no change)
Land plans plot ref.	DCO Work No(s).	Purpose for which the land is required:	
05-02	1L	Temporary possession required for: Construction of a new permissive path between the improved public right of way and Jeskyns Community woodland Improvement works of the existing public right of way to a section between Halfpence Lane roundabout to Jeskyns Community woodland	
05-03	1L	Temporary possession required for: Construction of a new permissive path between the improved public right of way and Jeskyns Community woodland Improvement works of the existing public right of way to a section between Halfpence Lane roundabout to Jeskyns Community woodland	
05-04	1L	Temporary possession required for: Improvement works of the existing public right of way to a section between Halfpence Lane roundabout to Jeskyns Community woodland	
05-05	1L	Temporary possession required for: Improvement works of the existing public right of way to a section between Halfpence Lane roundabout to Jeskyns Community woodland	
05-06	1L	Temporary possession required for: Improvement works of the existing public right of way to a section between Halfpence Lane roundabout to Jeskyns Community woodland	
05-07	MU8	Temporary possession required for: Utility works, including the installation or diversion of underground utilities within a multi-utility corridor	
05-08	MU8	Temporary possession required for: Utility works, including the installation or diversion of underground utilities within a multi-utility corridor	
05-09	MU8	Temporary possession required for: Utility works, including the installation or diversion of underground utilities within a multi-utility corridor	
05-10	MU8	Temporary possession required for: Utility works, including the installation or diversion of underground utilities within a multi-utility corridor	
05-11	MU8	Temporary possession required for: Utility works, including the installation or diversion of underground utilities within a multi-utility corridor	

Table 5: Temporary Possession of Land - by plot number			Summary of change (blank if no change)
Land plans plot ref.	DCO Work No(s).	Purpose for which the land is required:	
05-12	MU8	Temporary possession required for: Utility works, including the installation or diversion of underground utilities within a multi-utility corridor	
05-13	MU8	Temporary possession required for: Utility works, including the installation or diversion of underground utilities within a multi-utility corridor	
05-14	MU8	Temporary possession required for: Utility works, including the installation or diversion of underground utilities within a multi-utility corridor	
05-15	MU8	Temporary possession required for: Utility works, including the installation or diversion of underground utilities within a multi-utility corridor	
05-16	MU8	Temporary possession required for: Utility works, including the installation or diversion of underground utilities within a multi-utility corridor	
05-17	MU8	Temporary possession required for: Utility works, including the installation or diversion of underground utilities within a multi-utility corridor	
05-18	MU8	Temporary possession required for: Utility works, including the installation or diversion of underground utilities within a multi-utility corridor	
06-03	MU15 and MU16	Temporary possession required for: Utility works, including the installation or diversion of underground utilities within a multi-utility corridor	
06-08	2P	Temporary possession required for: Improvement works to a section of the existing public right of way from Church Road to existing public right of way footpath NS175	
06-09	2P	Temporary possession required for: Improvement works to a section of the existing public right of way from Church Road to existing public right of way footpath NS175	
06-11	2P	Temporary possession required for: Improvement works to a section of the existing public right of way from Church Road to existing public right of way footpath NS175	

Table 5: Temporary Possession of Land - by plot number			Summary of change (blank if no change)
Land plans plot ref.	DCO Work No(s).	Purpose for which the land is required:	
06-18	MU16	Temporary possession required for: Utility works, including the installation or diversion of underground utilities within a multi-utility corridor	
06-19	MU16	Temporary possession required for: Utility works, including the installation or diversion of underground utilities within a multi-utility corridor	
06-46	OH1	Temporary possession required for: Overhead lines diversion works, including the removal of existing overhead lines and pylons, construction of new overhead lines and pylons and works to existing overhead lines and pylons	
06-54	OH1	Temporary possession required for: Provision for access for overhead lines diversion works	
06-55	MU14	Temporary possession required for: Utility works, including the installation or diversion of underground utilities within a multi-utility corridor	
06-56	1L, E5 and OH1	Temporary possession required for: Construction of a new permissive path between the improved public right of way and Jeskyns Community woodland Implementation of environmental mitigation works to create a site for protected species Overhead lines diversion works, including the removal of existing overhead lines and pylons, construction of new overhead lines and pylons and works to existing overhead lines and pylons	
06-64	MU14	Temporary possession required for: Utility works, including the installation or diversion of underground utilities within a multi-utility corridor	
06-67	MU14 and MU9	Temporary possession required for: Utility works, including the installation or diversion of underground utilities within a multi-utility corridor	
06-72	G1b and MU16	Temporary possession required for: Installation of a medium-pressure gas pipeline Utility works, including the installation or diversion of underground utilities within a multi-utility corridor	

Table 5: Temporary Possession of Land - by plot number			Summary of change (blank if no change)
Land plans plot ref.	DCO Work No(s).	Purpose for which the land is required:	
06-75	1L	Temporary possession required for: Improvement works of the existing public right of way to a section between Halfpence Lane roundabout to Jeskyns Community woodland	
06-78	G1b and MU16	Temporary possession required for: Installation of a medium-pressure gas pipeline Utility works, including the installation or diversion of underground utilities within a multi-utility corridor	
06-91	2Q and MU16	Temporary possession required for: Construction of a new public right of way from Valley Drive to the existing public right of way footpath NS174 Utility works, including the installation or diversion of underground utilities within a multi-utility corridor	
06-96	2Q and MU16	Temporary possession required for: Construction of a new public right of way from Valley Drive to the existing public right of way footpath NS174 Utility works, including the installation or diversion of underground utilities within a multi-utility corridor	
06-98	MU16	Temporary possession required for: Utility works, including the installation or diversion of underground utilities within a multi-utility corridor	
06-99	2Q and MU16	Temporary possession required for: Construction of a new public right of way from Valley Drive to the existing public right of way footpath NS174 Utility works, including the installation or diversion of underground utilities within a multi-utility corridor	
06-102	MU16	Temporary possession required for: Utility works, including the installation or diversion of underground utilities within a multi-utility corridor	
06-104	MU16	Temporary possession required for: Utility works, including the installation or diversion of underground utilities within a multi-utility corridor	
06-107	MU16	Temporary possession required for: Utility works, including the installation or diversion of underground utilities within a multi-utility corridor	

Table 5: Temporary Possession of Land - by plot number			Summary of change (blank if no change)
Land plans plot ref.	DCO Work No(s).	Purpose for which the land is required:	
06-109	2Q	Temporary possession required for: Construction of a new public right of way from Valley Drive to the existing public right of way footpath NS174	
06-110	2Q	Temporary possession required for: To facilitate the construction of a new public right of way from Valley Drive to the existing public right of way footpath NS174, and to provide temporary storage, laydown areas and working space	
06-111	MU16	Temporary possession required for: Utility works, including the installation or diversion of underground utilities within a multi-utility corridor	
06-112	MU16	Temporary possession required for: Utility works, including the installation or diversion of underground utilities within a multi-utility corridor	
06-113	MU16	Temporary possession required for: Utility works, including the installation or diversion of underground utilities within a multi-utility corridor	
06-114	MU16	Temporary possession required for: Utility works, including the installation or diversion of underground utilities within a multi-utility corridor	
06-115	MU16	Temporary possession required for: Utility works, including the installation or diversion of underground utilities within a multi-utility corridor	
06-116	E5	Temporary possession required for: Provision for access for environmental mitigation works to create a site for protected species	
06-117	MU14 and MU9	Temporary possession required for: Utility works, including the installation or diversion of underground utilities within a multi-utility corridor	
06-121	E5, MU14, MU9, OH1 and OHT1	Temporary possession required for: Implementation of environmental mitigation works to create a site for protected species Utility works, including the installation or diversion of underground utilities within a multi-utility corridor Overhead lines diversion works, including the removal of existing overhead lines and pylons, construction of new overhead lines and pylons and works to existing overhead lines and pylons	

Table 5: Temporary Possession of Land - by plot number			Summary of change (blank if no change)
Land plans plot ref.	DCO Work No(s).	Purpose for which the land is required:	
06-123	2Q	Temporary possession required for: Construction of a new public right of way from Valley Drive to the existing public right of way footpath NS174	
06-131	G1b and MU16	Temporary possession required for: Installation of a medium-pressure gas pipeline Utility works, including the installation or diversion of underground utilities within a multi-utility corridor	
06-132	G1b	Temporary possession required for: Installation of a medium-pressure gas pipeline	
06-135	OH1	Temporary possession required for: To facilitate overhead lines diversion works, and to provide temporary storage, laydown areas and working space	
06-136	G1b	Temporary possession required for: Installation of a medium-pressure gas pipeline	
06-137	G1b	Temporary possession required for: Installation of a medium-pressure gas pipeline	
06-139	G1b	Temporary possession required for: Installation of a medium-pressure gas pipeline	
06-144	G1b and G2	Temporary possession required for: Installation of a medium-pressure gas pipeline Installation of a high-pressure gas pipeline	
06-151	G1b	Temporary possession required for: Installation of a medium-pressure gas pipeline	
06-152	G1b, G2, G3, MU17, OH1 and OHT1	Temporary possession required for: Installation of a medium-pressure gas pipeline	

Table 5: Temporary Possession of Land - by plot number			Summary of change (blank if no change)
Land plans plot ref.	DCO Work No(s).	Purpose for which the land is required:	
06-152 Cont'd		Installation of a high-pressure gas pipeline Utility works, including the installation or diversion of underground utilities within a multi-utility corridor Overhead lines diversion works, including the removal of existing overhead lines and pylons, construction of new overhead lines and pylons and works to existing overhead lines and pylons	
06-153	1L	Temporary possession required for: Construction of a new permissive path between the improved public right of way and Jeskyns Community woodland	
06-158	G1b, G2, G3, MU17 and OH1	Temporary possession required for: Installation of a medium-pressure gas pipeline Installation of a high-pressure gas pipeline Utility works, including the installation or diversion of underground utilities within a multi-utility corridor Overhead lines diversion works, including the removal of existing overhead lines and pylons, construction of new overhead lines and pylons and works to existing overhead lines and pylons	
06-182	E5	Temporary possession required for: Implementation of environmental mitigation works to create a site for protected species	
06-187	MU9	Temporary possession required for: Utility works, including the installation or diversion of underground utilities within a multi-utility corridor	
06-188	E5	Temporary possession required for: Implementation of environmental mitigation works to create a site for protected species	
06-204	E5	Temporary possession required for: Implementation of environmental mitigation works to create a site for protected species	
06-205	MU9	Temporary possession required for: Utility works, including the installation or diversion of underground utilities within a multi-utility corridor	
06-207	G1b	Temporary possession required for: Installation of a medium-pressure gas pipeline	

Table 5: Temporary Possession of Land - by plot number			Summary of change (blank if no change)
Land plans plot ref.	DCO Work No(s).	Purpose for which the land is required:	
06-208	G1b	Temporary possession required for: Installation of a medium-pressure gas pipeline	
06-209	G1b	Temporary possession required for: Installation of a medium-pressure gas pipeline	
07-01	MU15	Temporary possession required for: Utility works, including the installation or diversion of underground utilities within a multi-utility corridor	
07-02	MU15	Temporary possession required for: Utility works, including the installation or diversion of underground utilities within a multi-utility corridor	
07-04	MU15	Temporary possession required for: Utility works, including the installation or diversion of underground utilities within a multi-utility corridor	
07-05	MU15	Temporary possession required for: Utility works, including the installation or diversion of underground utilities within a multi-utility corridor	
07-09	MU15	Temporary possession required for: Utility works, including the installation or diversion of underground utilities within a multi-utility corridor	
07-11	MU15	Temporary possession required for: Utility works, including the installation or diversion of underground utilities within a multi-utility corridor	
07-15	MU15	Temporary possession required for: Utility works, including the installation or diversion of underground utilities within a multi-utility corridor	
07-17	MU15	Temporary possession of bridge surface required for: Utility works, including the installation or diversion of underground utilities within a multi-utility corridor	
07-20	MU15	Temporary possession of bridge surface required for: Utility works, including the installation or diversion of underground utilities within a multi-utility corridor	

Table 5: Temporary Possession of Land - by plot number			Summary of change (blank if no change)
Land plans plot ref.	DCO Work No(s).	Purpose for which the land is required:	
07-22	MU15	Temporary possession of bridge surface required for: Utility works, including the installation or diversion of underground utilities within a multi-utility corridor	
07-23	MU15	Temporary possession of bridge surface required for: Utility works, including the installation or diversion of underground utilities within a multi-utility corridor	
07-26	MU15	Temporary possession required for: Utility works, including the installation or diversion of underground utilities within a multi-utility corridor	
07-27	MU15	Temporary possession required for: Utility works, including the installation or diversion of underground utilities within a multi-utility corridor	
07-28	MU15	Temporary possession of bridge surface required for: Utility works, including the installation or diversion of underground utilities within a multi-utility corridor	
07-29	MU15	Temporary possession required for: Utility works, including the installation or diversion of underground utilities within a multi-utility corridor	
07-40	MU15	Temporary possession required for: Utility works, including the installation or diversion of underground utilities within a multi-utility corridor	
07-41	MU15	Temporary possession required for: Utility works, including the installation or diversion of underground utilities within a multi-utility corridor	
07-42	MU15	Temporary possession required for: Utility works, including the installation or diversion of underground utilities within a multi-utility corridor	
08-06	MU15	Temporary possession required for: Utility works, including the installation or diversion of underground utilities within a multi-utility corridor	
08-07	MU15	Temporary possession required for: Utility works, including the installation or diversion of underground utilities within a multi-utility corridor	

Table 5: Temporary Possession of Land - by plot number			Summary of change (blank if no change)
Land plans plot ref.	DCO Work No(s).	Purpose for which the land is required:	
08-08	MU15	Temporary possession required for: Utility works, including the installation or diversion of underground utilities within a multi-utility corridor	
08-09	MU15	Temporary possession required for: Utility works, including the installation or diversion of underground utilities within a multi-utility corridor	
08-10	MU15	Temporary possession required for: Utility works, including the installation or diversion of underground utilities within a multi-utility corridor	
08-11	MU15	Temporary possession required for: Utility works, including the installation or diversion of underground utilities within a multi-utility corridor	
08-12	MU15	Temporary possession required for: Utility works, including the installation or diversion of underground utilities within a multi-utility corridor	
08-13	MU15	Temporary possession required for: Utility works, including the installation or diversion of underground utilities within a multi-utility corridor	
08-14	MU15	Temporary possession required for: Utility works, including the installation or diversion of underground utilities within a multi-utility corridor	
08-15	MU15	Temporary possession required for: Utility works, including the installation or diversion of underground utilities within a multi-utility corridor	
09-02	CA3	Temporary possession required for: Provision for temporary access and traffic management for the temporary construction compound facilitating main works at the A122 Lower Thames Crossing south portal and tunnel approach	
09-03	CA3	Temporary possession required for: Provision for temporary access and traffic management for the temporary construction compound facilitating main works at the A122 Lower Thames Crossing south portal and tunnel approach	

Table 5: Temporary Possession of Land - by plot number			Summary of change (blank if no change)
Land plans plot ref.	DCO Work No(s).	Purpose for which the land is required:	
09-04	CA3	Temporary possession required for: Provision for temporary access and traffic management for the temporary construction compound facilitating main works at the A122 Lower Thames Crossing south portal and tunnel approach	
09-05	CA3	Temporary possession required for: Provision for temporary access and traffic management for the temporary construction compound facilitating main works at the A122 Lower Thames Crossing south portal and tunnel approach	
09-06	CA3	Temporary possession required for: Provision for temporary access and traffic management for the temporary construction compound facilitating main works at the A122 Lower Thames Crossing south portal and tunnel approach	
09-07	CA3	Temporary possession required for: Provision for temporary access and traffic management for the temporary construction compound facilitating main works at the A122 Lower Thames Crossing south portal and tunnel approach	
09-08	CA3	Temporary possession required for: Provision for temporary access and traffic management for the temporary construction compound facilitating main works at the A122 Lower Thames Crossing south portal and tunnel approach	
09-09	CA3	Temporary possession required for: Provision for temporary access and traffic management for the temporary construction compound facilitating main works at the A122 Lower Thames Crossing south portal and tunnel approach	
09-10	CA3	Temporary possession required for: Provision for temporary access and traffic management for the temporary construction compound facilitating main works at the A122 Lower Thames Crossing south portal and tunnel approach	
09-11	CA3	Temporary possession required for: Provision for temporary access and traffic management for the temporary construction compound facilitating main works at the A122 Lower Thames Crossing south portal and tunnel approach	

Table 5: Temporary Possession of Land - by plot number			Summary of change (blank if no change)
Land plans plot ref.	DCO Work No(s).	Purpose for which the land is required:	
09-12	CA3	Temporary possession required for: Provision for temporary access and traffic management for the temporary construction compound facilitating main works at the A122 Lower Thames Crossing south portal and tunnel approach	
09-13	CA3	Temporary possession required for: Provision for temporary access and traffic management for the temporary construction compound facilitating main works at the A122 Lower Thames Crossing south portal and tunnel approach	
09-14	CA3	Temporary possession required for: Provision for temporary access and traffic management for the temporary construction compound facilitating main works at the A122 Lower Thames Crossing south portal and tunnel approach	
09-15	CA3	Temporary possession required for: Provision for temporary access and traffic management for the temporary construction compound facilitating main works at the A122 Lower Thames Crossing south portal and tunnel approach	
09-16	CA3	Temporary possession required for: Provision for temporary access and traffic management for the temporary construction compound facilitating main works at the A122 Lower Thames Crossing south portal and tunnel approach	
09-17	CA3	Temporary possession required for: Provision for temporary access and traffic management for the temporary construction compound facilitating main works at the A122 Lower Thames Crossing south portal and tunnel approach	
09-18	CA3	Temporary possession required for: Provision for temporary access and traffic management for the temporary construction compound facilitating main works at the A122 Lower Thames Crossing south portal and tunnel approach	
09-19	CA3	Temporary possession required for: Provision for temporary access and traffic management for the temporary construction compound facilitating main works at the A122 Lower Thames Crossing south portal and tunnel approach	

Table 5: Temporary Possession of Land - by plot number			Summary of change (blank if no change)
Land plans plot ref.	DCO Work No(s).	Purpose for which the land is required:	
09-20	CA3	Temporary possession required for: Provision for temporary access and traffic management for the temporary construction compound facilitating main works at the A122 Lower Thames Crossing south portal and tunnel approach	
09-21	CA3	Temporary possession required for: Provision for temporary access and traffic management for the temporary construction compound facilitating main works at the A122 Lower Thames Crossing south portal and tunnel approach	
09-22	CA3	Temporary possession required for: Provision for temporary access and traffic management for the temporary construction compound facilitating main works at the A122 Lower Thames Crossing south portal and tunnel approach	
09-23	CA3	Temporary possession required for: Provision for temporary access and traffic management for the temporary construction compound facilitating main works at the A122 Lower Thames Crossing south portal and tunnel approach	
09-24	CA3	Temporary possession required for: Provision for temporary access and traffic management for the temporary construction compound facilitating main works at the A122 Lower Thames Crossing south portal and tunnel approach	
09-25	CA3	Temporary possession required for: Provision for temporary access and traffic management for the temporary construction compound facilitating main works at the A122 Lower Thames Crossing south portal and tunnel approach	
09-26	CA3	Temporary possession required for: Provision for temporary access and traffic management for the temporary construction compound facilitating main works at the A122 Lower Thames Crossing south portal and tunnel approach	
09-27	CA3	Temporary possession required for: Provision for temporary access and traffic management for the temporary construction compound facilitating main works at the A122 Lower Thames Crossing south portal and tunnel approach	

Table 5: Temporary Possession of Land - by plot number			Summary of change (blank if no change)
Land plans plot ref.	DCO Work No(s).	Purpose for which the land is required:	
09-28	CA3	Temporary possession required for: Provision for temporary access and traffic management for the temporary construction compound facilitating main works at the A122 Lower Thames Crossing south portal and tunnel approach	
09-29	CA3	Temporary possession required for: Provision for temporary access and traffic management for the temporary construction compound facilitating main works at the A122 Lower Thames Crossing south portal and tunnel approach	
09-30	CA3	Temporary possession required for: Provision for temporary access and traffic management for the temporary construction compound facilitating main works at the A122 Lower Thames Crossing south portal and tunnel approach	
09-31	CA3	Temporary possession required for: Provision for temporary access and traffic management for the temporary construction compound facilitating main works at the A122 Lower Thames Crossing south portal and tunnel approach	
09-32	CA3	Temporary possession required for: Provision for temporary access and traffic management for the temporary construction compound facilitating main works at the A122 Lower Thames Crossing south portal and tunnel approach	
09-33	CA3	Temporary possession required for: Provision for temporary access and traffic management for the temporary construction compound facilitating main works at the A122 Lower Thames Crossing south portal and tunnel approach	
09-34	CA3	Temporary possession required for: Provision for temporary access and traffic management for the temporary construction compound facilitating main works at the A122 Lower Thames Crossing south portal and tunnel approach	
09-35	CA3	Temporary possession required for: Provision for temporary access and traffic management for the temporary construction compound facilitating main works at the A122 Lower Thames Crossing south portal and tunnel approach	

Table 5: Temporary Possession of Land - by plot number			Summary of change (blank if no change)
Land plans plot ref.	DCO Work No(s).	Purpose for which the land is required:	
09-36	CA3	Temporary possession required for: Provision for temporary access and traffic management for the temporary construction compound facilitating main works at the A122 Lower Thames Crossing south portal and tunnel approach	
09-37	CA3	Temporary possession required for: Provision for temporary access and traffic management for the temporary construction compound facilitating main works at the A122 Lower Thames Crossing south portal and tunnel approach	
09-38	CA3	Temporary possession required for: Provision for temporary access and traffic management for the temporary construction compound facilitating main works at the A122 Lower Thames Crossing south portal and tunnel approach	
09-39	CA3	Temporary possession required for: Provision for temporary access and traffic management for the temporary construction compound facilitating main works at the A122 Lower Thames Crossing south portal and tunnel approach	
09-40	CA3	Temporary possession required for: Provision for temporary access and traffic management for the temporary construction compound facilitating main works at the A122 Lower Thames Crossing south portal and tunnel approach	
09-41	CA3	Temporary possession required for: Provision for temporary access and traffic management for the temporary construction compound facilitating main works at the A122 Lower Thames Crossing south portal and tunnel approach	
09-42	CA3	Temporary possession required for: Provision for temporary access and traffic management for the temporary construction compound facilitating main works at the A122 Lower Thames Crossing south portal and tunnel approach	
09-43	CA3	Temporary possession required for: Provision for temporary access and traffic management for the temporary construction compound facilitating main works at the A122 Lower Thames Crossing south portal and tunnel approach	

Table 5: Temporary Possession of Land - by plot number			Summary of change (blank if no change)
Land plans plot ref.	DCO Work No(s).	Purpose for which the land is required:	
09-44	CA3	Temporary possession required for: Provision for temporary access and traffic management for the temporary construction compound facilitating main works at the A122 Lower Thames Crossing south portal and tunnel approach	
09-45	CA3	Temporary possession required for: Provision for temporary access and traffic management for the temporary construction compound facilitating main works at the A122 Lower Thames Crossing south portal and tunnel approach	
09-46	CA3	Temporary possession required for: Provision for temporary access and traffic management for the temporary construction compound facilitating main works at the A122 Lower Thames Crossing south portal and tunnel approach	
09-47	CA3	Temporary possession required for: Provision for temporary access and traffic management for the temporary construction compound facilitating main works at the A122 Lower Thames Crossing south portal and tunnel approach	
09-48	CA3	Temporary possession required for: Provision for temporary access and traffic management for the temporary construction compound facilitating main works at the A122 Lower Thames Crossing south portal and tunnel approach	
09-49	CA3	Temporary possession required for: Provision for temporary access and traffic management for the temporary construction compound facilitating main works at the A122 Lower Thames Crossing south portal and tunnel approach	
09-50	CA3	Temporary possession required for: Provision for temporary access and traffic management for the temporary construction compound facilitating main works at the A122 Lower Thames Crossing south portal and tunnel approach	
09-51	CA3	Temporary possession required for: Provision for temporary access and traffic management for the temporary construction compound facilitating main works at the A122 Lower Thames Crossing south portal and tunnel approach	

Table 5: Temporary Possession of Land - by plot number			Summary of change (blank if no change)
Land plans plot ref.	DCO Work No(s).	Purpose for which the land is required:	
09-52	CA3	Temporary possession required for: Provision for temporary access and traffic management for the temporary construction compound facilitating main works at the A122 Lower Thames Crossing south portal and tunnel approach	
09-53	CA3	Temporary possession required for: Provision for temporary access and traffic management for the temporary construction compound facilitating main works at the A122 Lower Thames Crossing south portal and tunnel approach	
09-54	CA3	Temporary possession required for: Provision for temporary access and traffic management for the temporary construction compound facilitating main works at the A122 Lower Thames Crossing south portal and tunnel approach	
09-55	CA3	Temporary possession required for: Provision for temporary access and traffic management for the temporary construction compound facilitating main works at the A122 Lower Thames Crossing south portal and tunnel approach	
09-56	CA3	Temporary possession required for: Provision for temporary access and traffic management for the temporary construction compound facilitating main works at the A122 Lower Thames Crossing south portal and tunnel approach	
09-57	CA3	Temporary possession required for: Provision for temporary access and traffic management for the temporary construction compound facilitating main works at the A122 Lower Thames Crossing south portal and tunnel approach	
09-58	CA3	Temporary possession required for: Provision for temporary access and traffic management for the temporary construction compound facilitating main works at the A122 Lower Thames Crossing south portal and tunnel approach	
09-59	CA3	Temporary possession required for: Provision for temporary access and traffic management for the temporary construction compound facilitating main works at the A122 Lower Thames Crossing south portal and tunnel approach	

Table 5: Temporary Possession of Land - by plot number			Summary of change (blank if no change)
Land plans plot ref.	DCO Work No(s).	Purpose for which the land is required:	
09-60	CA3	Temporary possession required for: Provision for temporary access and traffic management for the temporary construction compound facilitating main works at the A122 Lower Thames Crossing south portal and tunnel approach	
09-61	CA3	Temporary possession required for: Provision for temporary access and traffic management for the temporary construction compound facilitating main works at the A122 Lower Thames Crossing south portal and tunnel approach	
09-62	CA3	Temporary possession required for: Provision for temporary access and traffic management for the temporary construction compound facilitating main works at the A122 Lower Thames Crossing south portal and tunnel approach	
09-63	CA3	Temporary possession required for: Provision for temporary access and traffic management for the temporary construction compound facilitating main works at the A122 Lower Thames Crossing south portal and tunnel approach	
09-64	CA3	Temporary possession required for: Provision for temporary access and traffic management for the temporary construction compound facilitating main works at the A122 Lower Thames Crossing south portal and tunnel approach	
09-65	CA3	Temporary possession required for: Provision for temporary access and traffic management for the temporary construction compound facilitating main works at the A122 Lower Thames Crossing south portal and tunnel approach	
09-66	CA3	Temporary possession required for: Provision for temporary access and traffic management for the temporary construction compound facilitating main works at the A122 Lower Thames Crossing south portal and tunnel approach	
09-67	CA3	Temporary possession required for: Provision for temporary access and traffic management for the temporary construction compound facilitating main works at the A122 Lower Thames Crossing south portal and tunnel approach	

Table 5: Temporary Possession of Land - by plot number			Summary of change (blank if no change)
Land plans plot ref.	DCO Work No(s).	Purpose for which the land is required:	
09-68	CA3	Temporary possession required for: Provision for temporary access and traffic management for the temporary construction compound facilitating main works at the A122 Lower Thames Crossing south portal and tunnel approach	
09-69	CA3	Temporary possession required for: Provision for temporary access and traffic management for the temporary construction compound facilitating main works at the A122 Lower Thames Crossing south portal and tunnel approach	
10-02	OH2	Temporary possession required for: Overhead lines diversion works, including the removal of existing overhead lines and supports	
10-05	E13	Temporary possession required for: Provision for access for environmental works to create a compensatory habitat site for nitrogen deposition	
10-06	E13	Temporary possession required for: Provision for access for environmental works to create a compensatory habitat site for nitrogen deposition	
10-07	E13	Temporary possession required for: Provision for access for environmental works to create a compensatory habitat site for nitrogen deposition	
10-08	E13	Temporary possession required for: Provision for access for environmental works to create a compensatory habitat site for nitrogen deposition	
10-09	E13	Temporary possession required for: Provision for access for environmental works to create a compensatory habitat site for nitrogen deposition	
10-10	E13	Temporary possession required for: Provision for access for environmental works to create a compensatory habitat site for nitrogen deposition	
11-02	2Q	Temporary possession required for: Improvements works of a section of the existing public right of way footpath NS169	

Table 5: Temporary Possession of Land - by plot number			Summary of change (blank if no change)
Land plans plot ref.	DCO Work No(s).	Purpose for which the land is required:	
11-03	2Q	Temporary possession required for: Improvements works of a section of the existing public right of way footpath NS169	
11-04	2Q	Temporary possession required for: Improvements works of a section of the existing public right of way footpath NS169	
11-05	2Q	Temporary possession required for: Improvements works of a section of the existing public right of way footpath NS169	
11-06	2Q	Temporary possession required for: Improvements works of a section of the existing public right of way footpath NS169	
11-07	2Q	Temporary possession required for: Improvements works of a section of the existing public right of way footpath NS169	
11-15	G1b and OH1	Temporary possession required for: Installation of a medium-pressure gas pipeline Overhead lines diversion works, including the removal of existing overhead lines and pylons, construction of new overhead lines and pylons and works to existing overhead lines and pylons	
11-24	G3 and OH1	Temporary possession required for: Installation of a high-pressure gas pipeline Overhead lines diversion works, including the removal of existing overhead lines and pylons, construction of new overhead lines and pylons and works to existing overhead lines and pylons	
11-38	MU18 and OH1	Temporary possession required for: Utility works, including the installation or diversion of underground utilities within a multi-utility corridor Overhead lines diversion works, including the removal of existing overhead lines and pylons, construction of new overhead lines and pylons and works to existing overhead lines and pylons	
11-39	G3, MU18 and OH1	Temporary possession required for: Installation of a high-pressure gas pipeline Utility works, including the installation or diversion of underground utilities within a multi-utility corridor	

Table 5: Temporary Possession of Land - by plot number			Summary of change (blank if no change)
Land plans plot ref.	DCO Work No(s).	Purpose for which the land is required:	
11-39 Cont'd		Overhead lines diversion works, including the removal of existing overhead lines and pylons, construction of new overhead lines and pylons and works to existing overhead lines and pylons	
11-40	OH1	Temporary possession required for: Overhead lines diversion works, including the removal of existing overhead lines and pylons, construction of new overhead lines and pylons and works to existing overhead lines and pylons	
11-43	MU18	Temporary possession required for: Utility works, including the installation or diversion of underground utilities within a multi-utility corridor	
11-46	MU18	Temporary possession required for: Utility works, including the installation or diversion of underground utilities within a multi-utility corridor	
11-47	MU18	Temporary possession required for: Utility works, including the installation or diversion of underground utilities within a multi-utility corridor	
11-48	MU18	Temporary possession required for: Utility works, including the installation or diversion of underground utilities within a multi-utility corridor	
11-50	G3 and MU18	Temporary possession required for: Installation of a high-pressure gas pipeline Utility works, including the installation or diversion of underground utilities within a multi-utility corridor	
11-52	G3	Temporary possession required for: To facilitate the installation of a high-pressure gas pipeline, and to provide temporary storage, laydown areas and working space	
11-53	G3	Temporary possession required for: To facilitate the installation of a high-pressure gas pipeline, and to provide temporary storage, laydown areas and working space	
11-54	G3	Temporary possession required for: To facilitate the installation of a high-pressure gas pipeline, and to provide temporary storage, laydown areas and working space	
11-56	OH2	Temporary possession required for: Overhead lines diversion works, including the removal of existing overhead lines and supports	

Table 5: Temporary Possession of Land - by plot number			Summary of change (blank if no change)
Land plans plot ref.	DCO Work No(s).	Purpose for which the land is required:	
11-57	OH2	Temporary possession required for: Overhead lines diversion works, including the removal of existing overhead lines and supports	
11-59	OH2	Temporary possession required for: Overhead lines diversion works, including the removal of existing overhead lines and supports	
11-60	OH2	Temporary possession required for: Overhead lines diversion works, including the removal of existing overhead lines and supports	
11-61	OH2	Temporary possession required for: Overhead lines diversion works, including the removal of existing overhead lines and supports	
11-62	OH2	Temporary possession required for: Overhead lines diversion works, including the removal of existing overhead lines and supports	
11-63	CA3	Temporary possession required for: Temporary construction compound at surface for facilitating main works at the A122 Lower Thames Crossing south portal and tunnel approach	
11-64	G4	Temporary possession required for: Installation of a high-pressure gas pipeline	
11-65	OH2	Temporary possession required for: Overhead lines diversion works, including the removal of existing overhead lines and supports	
11-67	OH2	Temporary possession required for: Overhead lines diversion works, including the removal of existing overhead lines and supports	
11-68	G4	Temporary possession required for: To facilitate the installation of a high-pressure gas pipeline, and to provide temporary storage, laydown areas and working space	
11-69	G4	Temporary possession required for: To facilitate the installation of a high-pressure gas pipeline, and to provide temporary storage, laydown areas and working space	

Table 5: Temporary Possession of Land - by plot number			Summary of change (blank if no change)
Land plans plot ref.	DCO Work No(s).	Purpose for which the land is required:	
11-70	G4	Temporary possession required for: Installation of a high-pressure gas pipeline	
11-71	OH2 and ULH13	Temporary possession required for: Overhead lines diversion works, including the removal of existing overhead lines and supports The establishment of a temporary utilities logistic hub for facilitating utility works	
11-73	CA3, G4 and OH1	Temporary possession required for: Temporary construction compound at surface for facilitating main works at the A122 Lower Thames Crossing south portal and tunnel approach Installation of a high-pressure gas pipeline Overhead lines diversion works, including the removal of existing overhead lines and pylons, construction of new overhead lines and pylons and works to existing overhead lines and pylons	
11-75	ULH13	Temporary possession required for: The establishment of a temporary utilities logistic hub for facilitating utility works	
11-76	OH2	Temporary possession required for: Overhead lines diversion works, including the removal of existing overhead lines and supports	
12-01	OH2	Temporary possession required for: Overhead lines diversion works, including the removal of existing overhead lines and supports	
12-02	G4 and OH1	Temporary possession required for: Installation of a high-pressure gas pipeline Overhead lines diversion works, including the removal of existing overhead lines and pylons, construction of new overhead lines and pylons and works to existing overhead lines and pylons	
12-03	OH2	Temporary possession required for: Overhead lines diversion works, including the removal of existing overhead lines and supports	
12-04	OH2	Temporary possession required for: Overhead lines diversion works, including the removal of existing overhead lines and supports	

Table 5: Temporary Possession of Land - by plot number			Summary of change (blank if no change)
Land plans plot ref.	DCO Work No(s).	Purpose for which the land is required:	
12-05	CA3	Temporary possession required for: Temporary construction compound at surface for facilitating main works at the A122 Lower Thames Crossing south portal and tunnel approach	
12-06	MU20 and OH1	Temporary possession required for: Utility works, including the installation or diversion of underground utilities within a multi-utility corridor Provision for access for overhead lines diversion works	
12-07	CA3	Temporary possession required for: Temporary construction compound at surface for facilitating main works at the A122 Lower Thames Crossing south portal and tunnel approach	
12-08	CA3 and MU20	Temporary possession required for: Provision for temporary access and traffic management for the temporary construction compound facilitating main works at the A122 Lower Thames Crossing south portal and tunnel approach Utility works, including the installation or diversion of underground utilities within a multi-utility corridor	
12-09	CA3 and MU20	Temporary possession required for: Provision for temporary access and traffic management for the temporary construction compound facilitating main works at the A122 Lower Thames Crossing south portal and tunnel approach Utility works, including the installation or diversion of underground utilities within a multi-utility corridor	
12-12	CA3 and MU20	Temporary possession required for: Provision for temporary access and traffic management for the temporary construction compound facilitating main works at the A122 Lower Thames Crossing south portal and tunnel approach Utility works, including the installation or diversion of underground utilities within a multi-utility corridor	
12-13	MU20	Temporary possession required for: Utility works, including the installation or diversion of underground utilities within a multi-utility corridor	
12-14	CA3 and MU20	Temporary possession required for: Provision for temporary access and traffic management for the temporary construction compound facilitating main works at the A122 Lower Thames Crossing south portal and tunnel approach	

Table 5: Temporary Possession of Land - by plot number			Summary of change (blank if no change)
Land plans plot ref.	DCO Work No(s).	Purpose for which the land is required:	
12-14 Cont'd		Utility works, including the installation or diversion of underground utilities within a multi-utility corridor	
12-15	CA3 and MU20	Temporary possession required for: Provision for temporary access and traffic management for the temporary construction compound facilitating main works at the A122 Lower Thames Crossing south portal and tunnel approach Utility works, including the installation or diversion of underground utilities within a multi-utility corridor	
12-16	MU20	Temporary possession required for: Utility works, including the installation or diversion of underground utilities within a multi-utility corridor	
12-17	CA3 and MU20	Temporary possession required for: Provision for temporary access and traffic management for the temporary construction compound facilitating main works at the A122 Lower Thames Crossing south portal and tunnel approach Utility works, including the installation or diversion of underground utilities within a multi-utility corridor	
12-18	CA3 and MU20	Temporary possession required for: Provision for temporary access and traffic management for the temporary construction compound facilitating main works at the A122 Lower Thames Crossing south portal and tunnel approach Utility works, including the installation or diversion of underground utilities within a multi-utility corridor	
12-19	CA3 and MU20	Temporary possession required for: Provision for temporary access and traffic management for the temporary construction compound facilitating main works at the A122 Lower Thames Crossing south portal and tunnel approach Utility works, including the installation or diversion of underground utilities within a multi-utility corridor	
12-20	MU20 and OH2	Temporary possession required for: Utility works, including the installation or diversion of underground utilities within a multi-utility corridor Overhead lines diversion works, including the removal of existing overhead lines and supports	

Table 5: Temporary Possession of Land - by plot number			Summary of change (blank if no change)
Land plans plot ref.	DCO Work No(s).	Purpose for which the land is required:	
12-21	CA3	Temporary possession required for: Provision for temporary access and traffic management for the temporary construction compound facilitating main works at the A122 Lower Thames Crossing south portal and tunnel approach	
12-22	CA3	Temporary possession required for: Provision for temporary access and traffic management for the temporary construction compound facilitating main works at the A122 Lower Thames Crossing south portal and tunnel approach	
12-23	CA3	Temporary possession required for: Provision for temporary access and traffic management for the temporary construction compound facilitating main works at the A122 Lower Thames Crossing south portal and tunnel approach	
12-24	CA3	Temporary possession required for: Provision for temporary access and traffic management for the temporary construction compound facilitating main works at the A122 Lower Thames Crossing south portal and tunnel approach	
12-25	CA3	Temporary possession required for: Provision for temporary access and traffic management for the temporary construction compound facilitating main works at the A122 Lower Thames Crossing south portal and tunnel approach	
12-26	CA3	Temporary possession required for: Provision for temporary access and traffic management for the temporary construction compound facilitating main works at the A122 Lower Thames Crossing south portal and tunnel approach	
12-27	CA3	Temporary possession required for: Provision for temporary access and traffic management for the temporary construction compound facilitating main works at the A122 Lower Thames Crossing south portal and tunnel approach	
12-28	CA3	Temporary possession required for: Provision for temporary access and traffic management for the temporary construction compound facilitating main works at the A122 Lower Thames Crossing south portal and tunnel approach	

Table 5: Temporary Possession of Land - by plot number			Summary of change (blank if no change)
Land plans plot ref.	DCO Work No(s).	Purpose for which the land is required:	
12-29	CA3	Temporary possession required for: Provision for temporary access and traffic management for the temporary construction compound facilitating main works at the A122 Lower Thames Crossing south portal and tunnel approach	
12-30	CA3	Temporary possession required for: Provision for temporary access and traffic management for the temporary construction compound facilitating main works at the A122 Lower Thames Crossing south portal and tunnel approach	
12-31	CA3	Temporary possession required for: Provision for temporary access and traffic management for the temporary construction compound facilitating main works at the A122 Lower Thames Crossing south portal and tunnel approach	
12-32	CA3	Temporary possession required for: Provision for temporary access and traffic management for the temporary construction compound facilitating main works at the A122 Lower Thames Crossing south portal and tunnel approach	
12-33	CA3	Temporary possession required for: Provision for temporary access and traffic management for the temporary construction compound facilitating main works at the A122 Lower Thames Crossing south portal and tunnel approach	
12-34	CA3	Temporary possession required for: Provision for temporary access and traffic management for the temporary construction compound facilitating main works at the A122 Lower Thames Crossing south portal and tunnel approach	
12-35	CA3	Temporary possession required for: Provision for temporary access and traffic management for the temporary construction compound facilitating main works at the A122 Lower Thames Crossing south portal and tunnel approach	
12-36	CA3	Temporary possession required for: Provision for temporary access and traffic management for the temporary construction compound facilitating main works at the A122 Lower Thames Crossing south portal and tunnel approach	

Table 5: Temporary Possession of Land - by plot number			Summary of change (blank if no change)
Land plans plot ref.	DCO Work No(s).	Purpose for which the land is required:	
12-37	CA3	Temporary possession required for: Provision for temporary access and traffic management for the temporary construction compound facilitating main works at the A122 Lower Thames Crossing south portal and tunnel approach	
12-38	CA3	Temporary possession required for: Provision for temporary access and traffic management for the temporary construction compound facilitating main works at the A122 Lower Thames Crossing south portal and tunnel approach	
12-39	CA3	Temporary possession required for: Provision for temporary access and traffic management for the temporary construction compound facilitating main works at the A122 Lower Thames Crossing south portal and tunnel approach	
12-40	CA3	Temporary possession required for: Provision for temporary access and traffic management for the temporary construction compound facilitating main works at the A122 Lower Thames Crossing south portal and tunnel approach	
12-41	CA3	Temporary possession required for: Provision for temporary access and traffic management for the temporary construction compound facilitating main works at the A122 Lower Thames Crossing south portal and tunnel approach	
12-42	CA3	Temporary possession required for: Provision for temporary access and traffic management for the temporary construction compound facilitating main works at the A122 Lower Thames Crossing south portal and tunnel approach	
12-43	CA3	Temporary possession required for: Provision for temporary access and traffic management for the temporary construction compound facilitating main works at the A122 Lower Thames Crossing south portal and tunnel approach	
12-44	CA3	Temporary possession required for: Provision for temporary access and traffic management for the temporary construction compound facilitating main works at the A122 Lower Thames Crossing south portal and tunnel approach	

Table 5: Temporary Possession of Land - by plot number			Summary of change (blank if no change)
Land plans plot ref.	DCO Work No(s).	Purpose for which the land is required:	
12-45	CA3	Temporary possession required for: Provision for temporary access and traffic management for the temporary construction compound facilitating main works at the A122 Lower Thames Crossing south portal and tunnel approach	
12-46	CA3	Temporary possession required for: Provision for temporary access and traffic management for the temporary construction compound facilitating main works at the A122 Lower Thames Crossing south portal and tunnel approach	
12-47	CA3	Temporary possession required for: Provision for temporary access and traffic management for the temporary construction compound facilitating main works at the A122 Lower Thames Crossing south portal and tunnel approach	
12-48	CA3	Temporary possession required for: Provision for temporary access and traffic management for the temporary construction compound facilitating main works at the A122 Lower Thames Crossing south portal and tunnel approach	
12-49	CA3	Temporary possession required for: Provision for temporary access and traffic management for the temporary construction compound facilitating main works at the A122 Lower Thames Crossing south portal and tunnel approach	
12-50	CA3	Temporary possession required for: Provision for temporary access and traffic management for the temporary construction compound facilitating main works at the A122 Lower Thames Crossing south portal and tunnel approach	
12-51	CA3	Temporary possession required for: Provision for temporary access and traffic management for the temporary construction compound facilitating main works at the A122 Lower Thames Crossing south portal and tunnel approach	
12-52	CA3	Temporary possession required for: Provision for temporary access and traffic management for the temporary construction compound facilitating main works at the A122 Lower Thames Crossing south portal and tunnel approach	

Table 5: Temporary Possession of Land - by plot number			Summary of change (blank if no change)
Land plans plot ref.	DCO Work No(s).	Purpose for which the land is required:	
12-53	CA3	Temporary possession required for: Provision for temporary access and traffic management for the temporary construction compound facilitating main works at the A122 Lower Thames Crossing south portal and tunnel approach	
12-54	CA3	Temporary possession required for: Provision for temporary access and traffic management for the temporary construction compound facilitating main works at the A122 Lower Thames Crossing south portal and tunnel approach	
12-55	CA3	Temporary possession required for: Provision for temporary access and traffic management for the temporary construction compound facilitating main works at the A122 Lower Thames Crossing south portal and tunnel approach	
12-56	CA3	Temporary possession required for: Provision for temporary access and traffic management for the temporary construction compound facilitating main works at the A122 Lower Thames Crossing south portal and tunnel approach	
12-57	CA3	Temporary possession required for: Provision for temporary access and traffic management for the temporary construction compound facilitating main works at the A122 Lower Thames Crossing south portal and tunnel approach	
12-58	CA3	Temporary possession required for: Provision for temporary access and traffic management for the temporary construction compound facilitating main works at the A122 Lower Thames Crossing south portal and tunnel approach	
12-59	CA3	Temporary possession required for: Provision for temporary access and traffic management for the temporary construction compound facilitating main works at the A122 Lower Thames Crossing south portal and tunnel approach	
12-60	CA3	Temporary possession required for: Provision for temporary access and traffic management for the temporary construction compound facilitating main works at the A122 Lower Thames Crossing south portal and tunnel approach	

Table 5: Temporary Possession of Land - by plot number			Summary of change (blank if no change)
Land plans plot ref.	DCO Work No(s).	Purpose for which the land is required:	
12-61	CA3	Temporary possession required for: Provision for temporary access and traffic management for the temporary construction compound facilitating main works at the A122 Lower Thames Crossing south portal and tunnel approach	
12-62	CA3	Temporary possession required for: Provision for temporary access and traffic management for the temporary construction compound facilitating main works at the A122 Lower Thames Crossing south portal and tunnel approach	
12-63	CA3	Temporary possession required for: Provision for temporary access and traffic management for the temporary construction compound facilitating main works at the A122 Lower Thames Crossing south portal and tunnel approach	
12-64	CA3	Temporary possession required for: Provision for temporary access and traffic management for the temporary construction compound facilitating main works at the A122 Lower Thames Crossing south portal and tunnel approach	
12-65	CA3	Temporary possession required for: Provision for temporary access and traffic management for the temporary construction compound facilitating main works at the A122 Lower Thames Crossing south portal and tunnel approach	
12-66	CA3	Temporary possession required for: Provision for temporary access and traffic management for the temporary construction compound facilitating main works at the A122 Lower Thames Crossing south portal and tunnel approach	
12-67	CA3	Temporary possession required for: Provision for temporary access and traffic management for the temporary construction compound facilitating main works at the A122 Lower Thames Crossing south portal and tunnel approach	
13-04	3N and CA3	Temporary possession required for: Construction of a new public right of way, including the upgrade of a section of the existing footpath NG7 from the new public right of way between the existing Thong Lane to the new Thong Lane bridge over the A122 Lower Thames Crossing and Thong Lane Temporary construction compound at surface for facilitating main works at the A122 Lower Thames Crossing south portal and tunnel approach	

Table 5: Temporary Possession of Land - by plot number			Summary of change (blank if no change)
Land plans plot ref.	DCO Work No(s).	Purpose for which the land is required:	
13-05	3N and CA3	Temporary possession required for: Construction of a new public right of way, including the upgrade of a section of the existing footpath NG7 from the new public right of way between the existing Thong Lane to the new Thong Lane bridge over the A122 Lower Thames Crossing and Thong Lane Temporary construction compound at surface for facilitating main works at the A122 Lower Thames Crossing south portal and tunnel approach	
13-06	CA3	Temporary possession required for: Temporary construction compound at surface for facilitating main works at the A122 Lower Thames Crossing south portal and tunnel approach	
13-07	CA3	Temporary possession required for: Temporary construction compound at surface for facilitating main works at the A122 Lower Thames Crossing south portal and tunnel approach	
13-11	CA3	Temporary possession required for: Temporary construction compound at surface for facilitating main works at the A122 Lower Thames Crossing south portal and tunnel approach	
13-12	MU23 and MUT3	Temporary possession required for: Utility works, including the installation or diversion of underground utilities within a multi-utility corridor	
13-13	MU23	Temporary possession required for: Utility works, including the installation or diversion of underground utilities within a multi-utility corridor	
13-14	MU23	Temporary possession required for: Utility works, including the installation or diversion of underground utilities within a multi-utility corridor	
13-15	MU23	Temporary possession required for: Utility works, including the installation or diversion of underground utilities within a multi-utility corridor	
13-16	MU23	Temporary possession required for: Utility works, including the installation or diversion of underground utilities within a multi-utility corridor	
13-17	MU23	Temporary possession required for: Utility works, including the installation or diversion of underground utilities within a multi-utility corridor	

Table 5: Temporary Possession of Land - by plot number			Summary of change (blank if no change)
Land plans plot ref.	DCO Work No(s).	Purpose for which the land is required:	
13-18	MU23	Temporary possession required for: Utility works, including the installation or diversion of underground utilities within a multi-utility corridor	
13-19	MUT3	Temporary possession required for: Utility works, including the installation or diversion of underground utilities within a multi-utility corridor	
13-20	CA3 and MUT3	Temporary possession required for: Temporary construction compound at surface for facilitating main works at the A122 Lower Thames Crossing south portal and tunnel approach Utility works, including the installation or diversion of underground utilities within a multi-utility corridor	
13-21	MUT3	Temporary possession required for: Utility works, including the installation or diversion of underground utilities within a multi-utility corridor	
13-22	CA3	Temporary possession required for: Temporary construction compound at surface for facilitating main works at the A122 Lower Thames Crossing south portal and tunnel approach	
13-24	MUT3	Temporary possession required for: Utility works, including the installation or diversion of underground utilities within a multi-utility corridor	
13-25	MUT3	Temporary possession required for: Utility works, including the installation or diversion of underground utilities within a multi-utility corridor	
13-26	MUT3	Temporary possession required for: Utility works, including the installation or diversion of underground utilities within a multi-utility corridor	
13-27	MUT3	Temporary possession required for: Utility works, including the installation or diversion of underground utilities within a multi-utility corridor	
13-28	MUT3	Temporary possession required for: Utility works, including the installation or diversion of underground utilities within a multi-utility corridor	
13-29	MUT3	Temporary possession required for: Utility works, including the installation or diversion of underground utilities within a multi-utility corridor	

Table 5: Temporary Possession of Land - by plot number			Summary of change (blank if no change)
Land plans plot ref.	DCO Work No(s).	Purpose for which the land is required:	
13-30	MUT3	Temporary possession required for: Utility works, including the installation or diversion of underground utilities within a multi-utility corridor	
13-31	MUT3	Temporary possession required for: Utility works, including the installation or diversion of underground utilities within a multi-utility corridor	
13-32	MUT3	Temporary possession required for: Utility works, including the installation or diversion of underground utilities within a multi-utility corridor	
13-33	MUT3	Temporary possession required for: Utility works, including the installation or diversion of underground utilities within a multi-utility corridor	
13-34	MUT3	Temporary possession required for: Utility works, including the installation or diversion of underground utilities within a multi-utility corridor	
13-38	4A and CA3	Temporary possession required for: Construction of a twin-bore tunnel, one tunnel bore for northbound traffic and one tunnel bore for southbound traffic, with a three-lane carriageway in each direction, between a portal on the north side of the river Thames in the borough of Thurrock, Essex, and a portal in Gravesham, Kent, including cross-passages connecting the two tunnels and associated tunnelling works Temporary construction compound at surface for facilitating main works at the A122 Lower Thames Crossing south portal and tunnel approach	
13-40	MUT3	Temporary possession required for: Utility works, including the installation or diversion of underground utilities within a multi-utility corridor	
13-41	4A and CA3	Temporary possession required for: Construction of a twin-bore tunnel, one tunnel bore for northbound traffic and one tunnel bore for southbound traffic, with a three-lane carriageway in each direction, between a portal on the north side of the river Thames in the borough of Thurrock, Essex, and a portal in Gravesham, Kent, including cross-passages connecting the two tunnels and associated tunnelling works Temporary construction compound at surface for facilitating main works at the A122 Lower Thames Crossing south portal and tunnel approach	
13-42	CA3 and MUT3	Temporary possession required for: Temporary construction compound at surface for facilitating main works at the A122 Lower Thames Crossing south portal and tunnel approach	

Table 5: Temporary Possession of Land - by plot number			Summary of change (blank if no change)
Land plans plot ref.	DCO Work No(s).	Purpose for which the land is required:	
13-42 Cont'd		Utility works, including the installation or diversion of underground utilities within a multi-utility corridor	
13-45	MUT3	Temporary possession required for: Utility works, including the installation or diversion of underground utilities within a multi-utility corridor	
13-46	4A, CA3, MU20, MU22, MU24 and MUT3	Temporary possession required for: Construction of a twin-bore tunnel, one tunnel bore for northbound traffic and one tunnel bore for southbound traffic, with a three-lane carriageway in each direction, between a portal on the north side of the river Thames in the borough of Thurrock, Essex, and a portal in Gravesham, Kent, including cross-passages connecting the two tunnels and associated tunnelling works Temporary construction compound at surface for facilitating main works at the A122 Lower Thames Crossing south portal and tunnel approach Utility works, including the installation or diversion of underground utilities within a multi-utility corridor	
13-47	4A, CA3, MU20, MU24 and MUT3	Temporary possession required for: Construction of a twin-bore tunnel, one tunnel bore for northbound traffic and one tunnel bore for southbound traffic, with a three-lane carriageway in each direction, between a portal on the north side of the river Thames in the borough of Thurrock, Essex, and a portal in Gravesham, Kent, including cross-passages connecting the two tunnels and associated tunnelling works Temporary construction compound at surface for facilitating main works at the A122 Lower Thames Crossing south portal and tunnel approach Utility works, including the installation or diversion of underground utilities within a multi-utility corridor	
13-48	4A, CA3, MU24 and MUT3	Temporary possession required for: Construction of a twin-bore tunnel, one tunnel bore for northbound traffic and one tunnel bore for southbound traffic, with a three-lane carriageway in each direction, between a portal on the north side of the river Thames in the borough of Thurrock, Essex, and a portal in Gravesham, Kent, including cross-passages connecting the two tunnels and associated tunnelling works Temporary construction compound at surface for facilitating main works at the A122 Lower Thames Crossing south portal and tunnel approach Utility works, including the installation or diversion of underground utilities within a multi-utility corridor	
13-50	4A and CA3	Temporary possession required for: Construction of a twin-bore tunnel, one tunnel bore for northbound traffic and one tunnel bore for southbound traffic, with a three-lane carriageway in each direction, between a portal on the north side of the river Thames in the borough of Thurrock, Essex, and a portal in Gravesham, Kent, including cross-passages connecting the two tunnels and associated tunnelling works	

Table 5: Temporary Possession of Land - by plot number			Summary of change (blank if no change)
Land plans plot ref.	DCO Work No(s).	Purpose for which the land is required:	
13-50 Cont'd		Temporary construction compound at surface for facilitating main works at the A122 Lower Thames Crossing south portal and tunnel approach	
13-53	3P, CA3 and OH1	Temporary possession required for: Construction of a public right of way, including the upgrade of a section of existing footpath NG8 between the new public right of way from Thong Lane bridge over the A122 Lower Thames Crossing to NG7 and the A226 Temporary construction compound at surface for facilitating main works at the A122 Lower Thames Crossing south portal and tunnel approach Provision for temporary access for overhead lines diversion works	
13-54	CA3 and MU20	Temporary possession required for: Temporary construction compound at surface for facilitating main works at the A122 Lower Thames Crossing south portal and tunnel approach Utility works, including the installation or diversion of underground utilities within a multi-utility corridor	
13-55	CA3 and MU20	Temporary possession required for: Temporary construction compound at surface for facilitating main works at the A122 Lower Thames Crossing south portal and tunnel approach Utility works, including the installation or diversion of underground utilities within a multi-utility corridor	
13-56	CA3 and MU20	Temporary possession required for: Temporary construction compound at surface for facilitating main works at the A122 Lower Thames Crossing south portal and tunnel approach Utility works, including the installation or diversion of underground utilities within a multi-utility corridor	
13-60	3P, CA3 and OH1	Temporary possession required for: Construction of a public right of way, including the upgrade of a section of existing footpath NG8 between the new public right of way from Thong Lane bridge over the A122 Lower Thames Crossing to NG7 and the A226 Temporary construction compound at surface for facilitating main works at the A122 Lower Thames Crossing south portal and tunnel approach Provision for temporary access for overhead lines diversion works	
13-61	3P, CA3 and OH1	Temporary possession required for: Construction of a public right of way, including the upgrade of a section of existing footpath NG8 between the new public right of way from Thong Lane bridge over the A122 Lower Thames Crossing to NG7 and the A226	

Table 5: Temporary Possession of Land - by plot number			Summary of change (blank if no change)
Land plans plot ref.	DCO Work No(s).	Purpose for which the land is required:	
13-61 Cont'd		Temporary construction compound at surface for facilitating main works at the A122 Lower Thames Crossing south portal and tunnel approach Provision for temporary access for overhead lines diversion works	
13-62	3P, CA3 and OH1	Temporary possession required for: Construction of a public right of way, including the upgrade of a section of existing footpath NG8 between the new public right of way from Thong Lane bridge over the A122 Lower Thames Crossing to NG7 and the A226 Temporary construction compound at surface for facilitating main works at the A122 Lower Thames Crossing south portal and tunnel approach Provision for temporary access for overhead lines diversion works	
13-63	CA3 and MU20	Temporary possession required for: Provision for temporary access and traffic management for the temporary construction compound facilitating main works at the A122 Lower Thames Crossing south portal and tunnel approach Utility works, including the installation or diversion of underground utilities within a multi-utility corridor	
13-65	CA3, G4 and OH1	Temporary possession required for: Temporary construction compound at surface for facilitating main works at the A122 Lower Thames Crossing south portal and tunnel approach Installation of a high-pressure gas pipeline Overhead lines diversion works, including the removal of existing overhead lines and pylons, construction of new overhead lines and pylons and works to existing overhead lines and pylons	
13-66	CA3	Temporary possession required for: Temporary construction compound at surface for facilitating main works at the A122 Lower Thames Crossing south portal and tunnel approach	
13-67	CA3, G4 and OH1	Temporary possession required for: Temporary construction compound at surface for facilitating main works at the A122 Lower Thames Crossing south portal and tunnel approach Installation of a high-pressure gas pipeline Provision for temporary access for overhead lines diversion works	

Table 5: Temporary Possession of Land - by plot number			Summary of change (blank if no change)
Land plans plot ref.	DCO Work No(s).	Purpose for which the land is required:	
13-68	CA3 and OH1	Temporary possession required for: Temporary construction compound at surface for facilitating main works at the A122 Lower Thames Crossing south portal and tunnel approach To facilitate overhead lines diversion works, and to provide temporary storage, laydown areas and working space	
13-69	CA3	Temporary possession required for: Temporary construction compound at surface for facilitating main works at the A122 Lower Thames Crossing south portal and tunnel approach	
13-70	CA3 and MU20	Temporary possession required for: Temporary construction compound at surface for facilitating main works at the A122 Lower Thames Crossing south portal and tunnel approach Utility works, including the installation or diversion of underground utilities within a multi-utility corridor	
13-71	CA3 and MU20	Temporary possession required for: Temporary construction compound at surface for facilitating main works at the A122 Lower Thames Crossing south portal and tunnel approach Utility works, including the installation or diversion of underground utilities within a multi-utility corridor	
13-72	CA3 and MU20	Temporary possession required for: Provision for temporary access and traffic management for the temporary construction compound facilitating main works at the A122 Lower Thames Crossing south portal and tunnel approach Utility works, including the installation or diversion of underground utilities within a multi-utility corridor	
13-73	OH2	Temporary possession required for: Overhead lines diversion works, including the removal of existing overhead lines and supports	
13-74	CA3 and OH1	Temporary possession required for: Temporary construction compound at surface for facilitating main works at the A122 Lower Thames Crossing south portal and tunnel approach Overhead lines diversion works, including the removal of existing overhead lines and pylons, construction of new overhead lines and pylons and works to existing overhead lines and pylons	
13-75	CA3 and OH1	Temporary possession required for: Temporary construction compound at surface for facilitating main works at the A122 Lower Thames Crossing south portal and tunnel approach	

Table 5: Temporary Possession of Land - by plot number			Summary of change (blank if no change)
Land plans plot ref.	DCO Work No(s).	Purpose for which the land is required:	
13-75 Cont'd		Overhead lines diversion works, including the removal of existing overhead lines and pylons, construction of new overhead lines and pylons and works to existing overhead lines and pylons	
13-76	OH2	Temporary possession required for: Overhead lines diversion works, including the removal of existing overhead lines and supports	
13-77	CA3 and OH1	Temporary possession required for: Temporary construction compound at surface for facilitating main works at the A122 Lower Thames Crossing south portal and tunnel approach To facilitate overhead lines diversion works, and to provide temporary storage, laydown areas and working space	
13-78	OH1	Temporary possession required for: To facilitate overhead lines diversion works, and to provide temporary storage, laydown areas and working space	
13-79	CA3 and OH1	Temporary possession required for: Temporary construction compound at surface for facilitating main works at the A122 Lower Thames Crossing south portal and tunnel approach Provision for access for overhead lines diversion works	
13-81	CA3	Temporary possession required for: Temporary construction compound at surface for facilitating main works at the A122 Lower Thames Crossing south portal and tunnel approach	
13-85	CA3 and MU20	Temporary possession required for: Provision for temporary access and traffic management for the temporary construction compound facilitating main works at the A122 Lower Thames Crossing south portal and tunnel approach Utility works, including the installation or diversion of underground utilities within a multi-utility corridor	
13-88	CA3	Temporary possession required for: Temporary construction compound at surface for facilitating main works at the A122 Lower Thames Crossing south portal and tunnel approach	
13-89	CA3 and MU20	Temporary possession required for: Provision for temporary access and traffic management for the temporary construction compound facilitating main works at the A122 Lower Thames Crossing south portal and tunnel approach Utility works, including the installation or diversion of underground utilities within a multi-utility corridor	

Table 5: Temporary Possession of Land - by plot number			Summary of change (blank if no change)
Land plans plot ref.	DCO Work No(s).	Purpose for which the land is required:	
13-90	CA3 and MU20	Temporary possession required for: Provision for temporary access and traffic management for the temporary construction compound facilitating main works at the A122 Lower Thames Crossing south portal and tunnel approach Utility works, including the installation or diversion of underground utilities within a multi-utility corridor	
14-01	4C and ET1	Temporary possession required for: Provision for temporary outfall of drainage from temporary satellite construction compound to existing ditch Implementation of temporary environmental works to create a compensatory habitat site	
14-02	4C	Temporary possession required for: Provision for temporary outfall of drainage from temporary satellite construction compound to existing ditch	
14-03	4C	Temporary possession required for: Provision for temporary outfall of drainage from temporary satellite construction compound to existing ditch	
14-11	4A, 4B, CA3, CA3A, MU25, MU26 and MUT3	Temporary possession required for: Construction of a twin-bore tunnel, one tunnel bore for northbound traffic and one tunnel bore for southbound traffic, with a three-lane carriageway in each direction, between a portal on the north side of the river Thames in the borough of Thurrock, Essex, and a portal in Gravesham, Kent, including cross-passages connecting the two tunnels and associated tunnelling works Construction of a new permanent ground protection tunnel and access shafts to undertake ground treatment works above the new A122 Lower Thames Crossing tunnel Temporary construction compound at surface for facilitating main works at the A122 Lower Thames Crossing south portal and tunnel approach Temporary satellite construction compound at surface for facilitating main works Utility works, including the installation or diversion of underground utilities within a multi-utility corridor	
14-16	4A, 4B and MU26	Temporary possession required for: Construction of a twin-bore tunnel, one tunnel bore for northbound traffic and one tunnel bore for southbound traffic, with a three-lane carriageway in each direction, between a portal on the north side of the river Thames in the borough of Thurrock, Essex, and a portal in Gravesham, Kent, including cross-passages connecting the two tunnels and associated tunnelling works	

Table 5: Temporary Possession of Land - by plot number			Summary of change (blank if no change)
Land plans plot ref.	DCO Work No(s).	Purpose for which the land is required:	
14-16 Cont'd		Construction of a new permanent ground protection tunnel and access shafts to undertake ground treatment works above the new A122 Lower Thames Crossing tunnel Utility works, including the installation or diversion of underground utilities within a multi-utility corridor	
14-17	4A, 4B and MU26	Temporary possession required for: Construction of a twin-bore tunnel, one tunnel bore for northbound traffic and one tunnel bore for southbound traffic, with a three-lane carriageway in each direction, between a portal on the north side of the river Thames in the borough of Thurrock, Essex, and a portal in Gravesham, Kent, including cross-passages connecting the two tunnels and associated tunnelling works Construction of a new permanent ground protection tunnel and access shafts to undertake ground treatment works above the new A122 Lower Thames Crossing tunnel Utility works, including the installation or diversion of underground utilities within a multi-utility corridor	
14-18	4A, 4B and MU26	Temporary possession required for: Construction of a twin-bore tunnel, one tunnel bore for northbound traffic and one tunnel bore for southbound traffic, with a three-lane carriageway in each direction, between a portal on the north side of the river Thames in the borough of Thurrock, Essex, and a portal in Gravesham, Kent, including cross-passages connecting the two tunnels and associated tunnelling works Construction of a new permanent ground protection tunnel and access shafts to undertake ground treatment works above the new A122 Lower Thames Crossing tunnel Utility works, including the installation or diversion of underground utilities within a multi-utility corridor	
14-19	CA3A	Temporary possession required for: Temporary satellite construction compound at surface for facilitating main works	
14-20	CA3A	Temporary possession required for: Temporary satellite construction compound at surface for facilitating main works	
15-01	CA3B	Temporary possession required for: Temporary satellite construction compound at surface for facilitating main works, including access to the compound and provision for repairs to existing culvert	
15-02	CA3B	Temporary possession required for: Provision for temporary access and traffic management for the temporary construction compound facilitating main works at the A122 Lower Thames Crossing south portal and tunnel approach	

Table 5: Temporary Possession of Land - by plot number			Summary of change (blank if no change)
Land plans plot ref.	DCO Work No(s).	Purpose for which the land is required:	
15-03	CA3B	Temporary possession required for: Provision for repairs to existing culvert	
15-04	CA3B	Temporary possession required for: Provision for repairs to existing culvert	
15-05	CA3B	Temporary possession required for: Provision for repairs to existing culvert	
15-06	CA3B	Temporary possession required for: Provision for repairs to existing culvert	
15-07	CA3B	Temporary possession required for: Provision for repairs to existing culvert	
15-08	ET1	Temporary possession required for: Implementation of temporary environmental works to create a compensatory habitat site	
15-09	CA3B	Temporary possession required for: Temporary satellite construction compound at surface for facilitating main works	
15-17	4A, 4B and CA3B	Temporary possession required for: Construction of a twin-bore tunnel, one tunnel bore for northbound traffic and one tunnel bore for southbound traffic, with a three-lane carriageway in each direction, between a portal on the north side of the river Thames in the borough of Thurrock, Essex, and a portal in Gravesham, Kent, including cross-passages connecting the two tunnels and associated tunnelling works Construction of a new permanent ground protection tunnel and access shafts to undertake ground treatment works above the new A122 Lower Thames Crossing tunnel Temporary satellite construction compound at surface for facilitating main works	
15-18	4A, 4B and CA3B	Temporary possession required for: Construction of a twin-bore tunnel, one tunnel bore for northbound traffic and one tunnel bore for southbound traffic, with a three-lane carriageway in each direction, between a portal on the north side of the river Thames in the borough of Thurrock, Essex, and a portal in Gravesham, Kent, including cross-passages connecting the two tunnels and associated tunnelling works	

Table 5: Temporary Possession of Land - by plot number			Summary of change (blank if no change)
Land plans plot ref.	DCO Work No(s).	Purpose for which the land is required:	
15-18 Cont'd		Construction of a new permanent ground protection tunnel and access shafts to undertake ground treatment works above the new A122 Lower Thames Crossing tunnel Temporary satellite construction compound at surface for facilitating main works	
15-19	4A, 4B and CA3B	Temporary possession required for: Construction of a twin-bore tunnel, one tunnel bore for northbound traffic and one tunnel bore for southbound traffic, with a three-lane carriageway in each direction, between a portal on the north side of the river Thames in the borough of Thurrock, Essex, and a portal in Gravesham, Kent, including cross-passages connecting the two tunnels and associated tunnelling works Construction of a new permanent ground protection tunnel and access shafts to undertake ground treatment works above the new A122 Lower Thames Crossing tunnel Temporary satellite construction compound at surface for facilitating main works	
15-21	CA3B	Temporary possession required for: Temporary satellite construction compound at surface for facilitating main works	
15-22	CA3B	Temporary possession required for: Temporary satellite construction compound at surface for facilitating main works	
15-23	CA3B	Temporary possession required for: Temporary satellite construction compound at surface for facilitating main works	
16-02	CA5, MU27 and MUT4	Temporary possession required for: Temporary construction compound at surface for facilitating main works at the A122 Lower Thames Crossing north portal and tunnel approach, including workers accommodation, batch plants and segment cast factory Utility works, including the installation or diversion of underground utilities within a multi-utility corridor	
16-03	CA5	Temporary possession required for: Temporary construction compound at surface for facilitating main works at the A122 Lower Thames Crossing north portal and tunnel approach, including workers accommodation, batch plants and segment cast factory	

Table 5: Temporary Possession of Land - by plot number			Summary of change (blank if no change)
Land plans plot ref.	DCO Work No(s).	Purpose for which the land is required:	
16-04	CA5, MU27 and MUT4	Temporary possession required for: Temporary construction compound at surface for facilitating main works at the A122 Lower Thames Crossing north portal and tunnel approach, including workers accommodation, batch plants and segment cast factory Utility works, including the installation or diversion of underground utilities within a multi-utility corridor	
16-05	CA5, MU27 and MUT4	Temporary possession required for: Temporary construction compound at surface for facilitating main works at the A122 Lower Thames Crossing north portal and tunnel approach, including workers accommodation, batch plants and segment cast factory Utility works, including the installation or diversion of underground utilities within a multi-utility corridor	
16-06	CA5	Temporary possession required for: Temporary construction compound at surface for facilitating main works at the A122 Lower Thames Crossing north portal and tunnel approach, including workers accommodation, batch plants and segment cast factory	
16-07	CA5	Temporary possession required for: Temporary construction compound at surface for facilitating main works at the A122 Lower Thames Crossing north portal and tunnel approach, including workers accommodation, batch plants and segment cast factory	
16-08	CA5	Temporary possession required for: Temporary construction compound at surface for facilitating main works at the A122 Lower Thames Crossing north portal and tunnel approach, including workers accommodation, batch plants and segment cast factory	
16-09	CA5	Temporary possession required for: Temporary construction compound at surface for facilitating main works at the A122 Lower Thames Crossing north portal and tunnel approach, including workers accommodation, batch plants and segment cast factory	
16-10	CA5, MU27 and MUT4	Temporary possession required for: Temporary construction compound at surface for facilitating main works at the A122 Lower Thames Crossing north portal and tunnel approach, including workers accommodation, batch plants and segment cast factory Utility works, including the installation or diversion of underground utilities within a multi-utility corridor	

Table 5: Temporary Possession of Land - by plot number			Summary of change (blank if no change)
Land plans plot ref.	DCO Work No(s).	Purpose for which the land is required:	
16-11	CA5, MU27 and MUT4	Temporary possession required for: Temporary construction compound at surface for facilitating main works at the A122 Lower Thames Crossing north portal and tunnel approach, including workers accommodation, batch plants and segment cast factory Utility works, including the installation or diversion of underground utilities within a multi-utility corridor	
16-12	CA5, MU27 and MUT4	Temporary possession required for: Temporary construction compound at surface for facilitating main works at the A122 Lower Thames Crossing north portal and tunnel approach, including workers accommodation, batch plants and segment cast factory Utility works, including the installation or diversion of underground utilities within a multi-utility corridor	
16-13	CA5	Temporary possession required for: Temporary construction compound at surface for facilitating main works at the A122 Lower Thames Crossing north portal and tunnel approach, including workers accommodation, batch plants and segment cast factory	
16-14	CA5	Temporary possession required for: Temporary construction compound at surface for facilitating main works at the A122 Lower Thames Crossing north portal and tunnel approach, including workers accommodation, batch plants and segment cast factory	
16-15	CA5	Temporary possession required for: Temporary construction compound at surface for facilitating main works at the A122 Lower Thames Crossing north portal and tunnel approach, including workers accommodation, batch plants and segment cast factory	
16-16	CA5	Temporary possession required for: Temporary construction compound at surface for facilitating main works at the A122 Lower Thames Crossing north portal and tunnel approach, including workers accommodation, batch plants and segment cast factory	
16-17	CA5, MU27 and MUT4	Temporary possession required for: Temporary construction compound at surface for facilitating main works at the A122 Lower Thames Crossing north portal and tunnel approach, including workers accommodation, batch plants and segment cast factory Utility works, including the installation or diversion of underground utilities within a multi-utility corridor	

Table 5: Temporary Possession of Land - by plot number			Summary of change (blank if no change)
Land plans plot ref.	DCO Work No(s).	Purpose for which the land is required:	
16-18	CA5, MU27 and MUT4	<p>Temporary possession required for:</p> <p>Temporary construction compound at surface for facilitating main works at the A122 Lower Thames Crossing north portal and tunnel approach, including workers accommodation, batch plants and segment cast factory</p> <p>Utility works, including the installation or diversion of underground utilities within a multi-utility corridor</p>	
16-19	CA5, MU27 and MUT4	<p>Temporary possession required for:</p> <p>Temporary construction compound at surface for facilitating main works at the A122 Lower Thames Crossing north portal and tunnel approach, including workers accommodation, batch plants and segment cast factory</p> <p>Utility works, including the installation or diversion of underground utilities within a multi-utility corridor</p>	
16-20	CA5, MU27 and MUT4	<p>Temporary possession required for:</p> <p>Temporary construction compound at surface for facilitating main works at the A122 Lower Thames Crossing north portal and tunnel approach, including workers accommodation, batch plants and segment cast factory</p> <p>Utility works, including the installation or diversion of underground utilities within a multi-utility corridor</p>	
16-21	CA5, MU27 and MUT4	<p>Temporary possession required for:</p> <p>Temporary construction compound at surface for facilitating main works at the A122 Lower Thames Crossing north portal and tunnel approach, including workers accommodation, batch plants and segment cast factory</p> <p>Utility works, including the installation or diversion of underground utilities within a multi-utility corridor</p>	
16-22	CA5, MU27, MUT4 and MUT5	<p>Temporary possession required for:</p> <p>Temporary construction compound at surface for facilitating main works at the A122 Lower Thames Crossing north portal and tunnel approach, including workers accommodation, batch plants and segment cast factory</p> <p>Utility works, including the installation or diversion of underground utilities within a multi-utility corridor</p> <p>Utility works, including the installation of a substation to power the tunnel boring machine at the northern portal</p>	
16-23	CA5	<p>Temporary possession required for:</p> <p>Temporary construction compound at surface for facilitating main works at the A122 Lower Thames Crossing north portal and tunnel approach, including workers accommodation, batch plants and segment cast factory</p>	

Table 5: Temporary Possession of Land - by plot number			Summary of change (blank if no change)
Land plans plot ref.	DCO Work No(s).	Purpose for which the land is required:	
16-24	CA5	Temporary possession required for: Temporary construction compound at surface for facilitating main works at the A122 Lower Thames Crossing north portal and tunnel approach, including workers accommodation, batch plants and segment cast factory	
16-25	CA5	Temporary possession required for: Temporary construction compound at surface for facilitating main works at the A122 Lower Thames Crossing north portal and tunnel approach, including workers accommodation, batch plants and segment cast factory	
16-26	CA5	Temporary possession required for: Temporary construction compound at surface for facilitating main works at the A122 Lower Thames Crossing north portal and tunnel approach, including workers accommodation, batch plants and segment cast factory	
16-27	CA5	Temporary possession required for: Temporary construction compound at surface for facilitating main works at the A122 Lower Thames Crossing north portal and tunnel approach, including workers accommodation, batch plants and segment cast factory	
16-28	CA5	Temporary possession required for: Temporary construction compound at surface for facilitating main works at the A122 Lower Thames Crossing north portal and tunnel approach, including workers accommodation, batch plants and segment cast factory	
16-29	CA5	Temporary possession required for: Temporary construction compound at surface for facilitating main works at the A122 Lower Thames Crossing north portal and tunnel approach, including workers accommodation, batch plants and segment cast factory	
16-30	CA5, MU27 and MUT4	Temporary possession required for: Temporary construction compound at surface for facilitating main works at the A122 Lower Thames Crossing north portal and tunnel approach, including workers accommodation, batch plants and segment cast factory Utility works, including the installation or diversion of underground utilities within a multi-utility corridor	
16-31	CA5, MU27 and MUT4	Temporary possession required for: Temporary construction compound at surface for facilitating main works at the A122 Lower Thames Crossing north portal and tunnel approach, including workers accommodation, batch plants and segment cast factory	

Table 5: Temporary Possession of Land - by plot number			Summary of change (blank if no change)
Land plans plot ref.	DCO Work No(s).	Purpose for which the land is required:	
16-31 Cont'd		Utility works, including the installation or diversion of underground utilities within a multi-utility corridor	
16-32	CA5, MU27 and MUT4	Temporary possession required for: Temporary construction compound at surface for facilitating main works at the A122 Lower Thames Crossing north portal and tunnel approach, including workers accommodation, batch plants and segment cast factory Utility works, including the installation or diversion of underground utilities within a multi-utility corridor	
16-33	CA5	Temporary possession required for: Temporary construction compound at surface for facilitating main works at the A122 Lower Thames Crossing north portal and tunnel approach, including workers accommodation, batch plants and segment cast factory	
16-34	CA5	Temporary possession required for: Temporary construction compound at surface for facilitating main works at the A122 Lower Thames Crossing north portal and tunnel approach, including workers accommodation, batch plants and segment cast factory	
16-35	CA5	Temporary possession required for: Temporary construction compound at surface for facilitating main works at the A122 Lower Thames Crossing north portal and tunnel approach, including workers accommodation, batch plants and segment cast factory	
16-40	CA5	Temporary possession required for: Temporary construction compound at surface for facilitating main works at the A122 Lower Thames Crossing north portal and tunnel approach, including workers accommodation, batch plants and segment cast factory	
16-44	5A, 5O and CA5	Temporary possession required for: Construction of a new outfall from the north portal of the A122 Lower Thames Crossing to the River Thames Construction a new public right of way along the existing footpath FP146 Temporary construction compound at surface for facilitating main works at the A122 Lower Thames Crossing north portal and tunnel approach, including workers accommodation, batch plants and segment cast factory	
16-45	5A	Temporary possession required for: Construction of a new outfall from the north portal of the A122 Lower Thames Crossing to the River Thames	Deleted plot

Table 5: Temporary Possession of Land - by plot number			Summary of change (blank if no change)
Land plans plot ref.	DCO Work No(s).	Purpose for which the land is required:	
16-46	5A	Temporary possession required for: Construction of a new outfall from the north portal of the A122 Lower Thames Crossing to the River Thames	Deleted plot
16-47	5A	Temporary possession required for: Provision for temporary outfall of drainage to the River Thames from the north portal of the A122 Lower Thames Crossing	
16-49	5A and CA5	Temporary possession required for: Construction of a new outfall from the north portal of the A122 Lower Thames Crossing to the River Thames Temporary construction compound at surface for facilitating main works at the A122 Lower Thames Crossing north portal and tunnel approach, including workers accommodation, batch plants and segment cast factory	
16-54	5A and CA5	Temporary possession required for: Construction of a new outfall from the north portal of the A122 Lower Thames Crossing to the River Thames Temporary construction compound at surface for facilitating main works at the A122 Lower Thames Crossing north portal and tunnel approach, including workers accommodation, batch plants and segment cast factory	
16-55	5A and CA5	Temporary possession required for: Construction of a new outfall from the north portal of the A122 Lower Thames Crossing to the River Thames Temporary construction compound at surface for facilitating main works at the A122 Lower Thames Crossing north portal and tunnel approach, including workers accommodation, batch plants and segment cast factory	
16-56	5A and CA5	Temporary possession required for: Construction of a new outfall from the north portal of the A122 Lower Thames Crossing to the River Thames Temporary construction compound at surface for facilitating main works at the A122 Lower Thames Crossing north portal and tunnel approach, including workers accommodation, batch plants and segment cast factory	
16-57	5A and CA5	Temporary possession required for: Construction of a new outfall from the north portal of the A122 Lower Thames Crossing to the River Thames Temporary construction compound at surface for facilitating main works at the A122 Lower Thames Crossing north portal and tunnel approach, including workers accommodation, batch plants and segment cast factory	
16-58	5A and CA5	Temporary possession required for: Construction of a new outfall from the north portal of the A122 Lower Thames Crossing to the River Thames	

Table 5: Temporary Possession of Land - by plot number			Summary of change (blank if no change)
Land plans plot ref.	DCO Work No(s).	Purpose for which the land is required:	
16-58 Cont'd		Temporary construction compound at surface for facilitating main works at the A122 Lower Thames Crossing north portal and tunnel approach, including workers accommodation, batch plants and segment cast factory	
16-59	5A and CA5	Temporary possession required for: Construction of a new outfall from the north portal of the A122 Lower Thames Crossing to the River Thames Temporary construction compound at surface for facilitating main works at the A122 Lower Thames Crossing north portal and tunnel approach, including workers accommodation, batch plants and segment cast factory	
16-60	5A, 5O and CA5	Temporary possession required for: Construction of a new outfall from the north portal of the A122 Lower Thames Crossing to the River Thames Construction a new public right of way along the existing footpath FP146 Temporary construction compound at surface for facilitating main works at the A122 Lower Thames Crossing north portal and tunnel approach, including workers accommodation, batch plants and segment cast factory	
16-62	5A, 5O and CA5	Temporary possession required for: Construction of a new outfall from the north portal of the A122 Lower Thames Crossing to the River Thames Construction a new public right of way along the existing footpath FP146 Temporary construction compound at surface for facilitating main works at the A122 Lower Thames Crossing north portal and tunnel approach, including workers accommodation, batch plants and segment cast factory	
16-63	5A, 5O and CA5	Temporary possession required for: Construction of a new outfall from the north portal of the A122 Lower Thames Crossing to the River Thames Construction a new public right of way along the existing footpath FP146 Temporary construction compound at surface for facilitating main works at the A122 Lower Thames Crossing north portal and tunnel approach, including workers accommodation, batch plants and segment cast factory	
16-64	5A	Temporary possession required for: Provision for temporary outfall of drainage to the River Thames from the north portal of the A122 Lower Thames Crossing	
16-65	CA5	Temporary possession required for: Provision for temporary access and traffic management for temporary construction compound facilitating main works at the A122 Lower Thames Crossing north portal and tunnel approach	

Table 5: Temporary Possession of Land - by plot number			Summary of change (blank if no change)
Land plans plot ref.	DCO Work No(s).	Purpose for which the land is required:	
16-66	CA5	Temporary possession required for: Provision for temporary access and traffic management for temporary construction compound facilitating main works at the A122 Lower Thames Crossing north portal and tunnel approach	
16-67	5A	Temporary possession required for: Provision for temporary outfall of drainage to the River Thames from the north portal of the A122 Lower Thames Crossing	New plot
16-68	5A	Temporary possession required for: Construction of a new outfall from the north portal of the A122 Lower Thames Crossing to the River Thames	New plot
16-69	5A	Temporary possession required for: Provision for temporary outfall of drainage to the River Thames from the north portal of the A122 Lower Thames Crossing	New plot
17-01	CA5	Temporary possession required for: Provision for temporary access and traffic management for temporary construction compound facilitating main works at the A122 Lower Thames Crossing north portal and tunnel approach	
17-02	CA5	Temporary possession required for: Provision for temporary access and traffic management for temporary construction compound facilitating main works at the A122 Lower Thames Crossing north portal and tunnel approach	
17-03	CA5	Temporary possession required for: Provision for temporary access and traffic management for temporary construction compound facilitating main works at the A122 Lower Thames Crossing north portal and tunnel approach	
17-04	CA5	Temporary possession required for: Provision for temporary access and traffic management for temporary construction compound facilitating main works at the A122 Lower Thames Crossing north portal and tunnel approach	
17-05	CA5	Temporary possession required for: Provision for temporary access and traffic management for temporary construction compound facilitating main works at the A122 Lower Thames Crossing north portal and tunnel approach	

Table 5: Temporary Possession of Land - by plot number			Summary of change (blank if no change)
Land plans plot ref.	DCO Work No(s).	Purpose for which the land is required:	
17-06	CA5	Temporary possession required for: Provision for temporary access and traffic management for temporary construction compound facilitating main works at the A122 Lower Thames Crossing north portal and tunnel approach	
17-08	CA5	Temporary possession required for: Temporary construction compound at surface for facilitating main works at the A122 Lower Thames Crossing north portal and tunnel approach, including workers accommodation, batch plants and segment cast factory	
17-09	CA5	Temporary possession required for: Temporary construction compound at surface for facilitating main works at the A122 Lower Thames Crossing north portal and tunnel approach, including workers accommodation, batch plants and segment cast factory	
18-01	CA5	Temporary possession required for: Provision for temporary access and traffic management for temporary construction compound facilitating main works at the A122 Lower Thames Crossing north portal and tunnel approach	
18-02	CA5	Temporary possession required for: Provision for temporary access and traffic management for temporary construction compound facilitating main works at the A122 Lower Thames Crossing north portal and tunnel approach	
18-03	CA5	Temporary possession required for: Provision for temporary access and traffic management for temporary construction compound facilitating main works at the A122 Lower Thames Crossing north portal and tunnel approach	
18-04	CA5	Temporary possession required for: Provision for temporary access and traffic management for temporary construction compound facilitating main works at the A122 Lower Thames Crossing north portal and tunnel approach	
18-05	CA5	Temporary possession required for: Provision for temporary access and traffic management for temporary construction compound facilitating main works at the A122 Lower Thames Crossing north portal and tunnel approach	

Table 5: Temporary Possession of Land - by plot number			Summary of change (blank if no change)
Land plans plot ref.	DCO Work No(s).	Purpose for which the land is required:	
18-06	CA5	Temporary possession required for: Provision for temporary access and traffic management for temporary construction compound facilitating main works at the A122 Lower Thames Crossing north portal and tunnel approach	
18-07	CA5	Temporary possession required for: Provision for temporary access and traffic management for temporary construction compound facilitating main works at the A122 Lower Thames Crossing north portal and tunnel approach	
18-08	CA5	Temporary possession required for: Provision for temporary access and traffic management for temporary construction compound facilitating main works at the A122 Lower Thames Crossing north portal and tunnel approach	
18-09	CA5	Temporary possession required for: Provision for temporary access and traffic management for temporary construction compound facilitating main works at the A122 Lower Thames Crossing north portal and tunnel approach	
18-10	CA5	Temporary possession required for: Provision for temporary access and traffic management for temporary construction compound facilitating main works at the A122 Lower Thames Crossing north portal and tunnel approach	
19-02	E15	Temporary possession required for: Provision for temporary access for environmental mitigation works to create a site for protected species	
19-04	5R	Temporary possession required for: To facilitate the construction of a new public right of way along the eastern section of FP200, and to provide temporary storage, laydown areas and working space	
19-05	E17	Temporary possession required for: Implementation of environmental mitigation works to create a site for protected species, including the construction of a new bat barn structure	
19-06	5R	Temporary possession required for: To facilitate the construction of a new public right of way along the eastern section of FP200, and to provide temporary storage, laydown areas and working space	

Table 5: Temporary Possession of Land - by plot number			Summary of change (blank if no change)
Land plans plot ref.	DCO Work No(s).	Purpose for which the land is required:	
19-08	5R	Temporary possession required for: To facilitate the construction of a new public right of way along the eastern section of FP200, and to provide temporary storage, laydown areas and working space	
19-10	5R	Temporary possession required for: To facilitate the construction of a new public right of way along the eastern section of FP200, and to provide temporary storage, laydown areas and working space	
19-11	5R	Temporary possession required for: To facilitate the construction of a new public right of way along the eastern section of FP200, and to provide temporary storage, laydown areas and working space	
19-14	E15	Temporary possession required for: Provision for temporary access for environmental mitigation works to create a site for protected species	
19-15	5R	Temporary possession required for: To facilitate the construction of a new public right of way along the eastern section of FP200, and to provide temporary storage, laydown areas and working space	
19-16	5R	Temporary possession required for: To facilitate the construction of a new public right of way along the eastern section of FP200, and to provide temporary storage, laydown areas and working space	
19-21	5R	Temporary possession required for: To facilitate the construction of a new public right of way along the eastern section of FP200, and to provide temporary storage, laydown areas and working space	
19-22	5R	Temporary possession required for: To facilitate the construction of a new public right of way along the eastern section of FP200, and to provide temporary storage, laydown areas and working space	

Table 5: Temporary Possession of Land - by plot number			Summary of change (blank if no change)
Land plans plot ref.	DCO Work No(s).	Purpose for which the land is required:	
19-26	5R	Temporary possession required for: To facilitate the construction of a new public right of way along the eastern section of FP200, and to provide temporary storage, laydown areas and working space	
19-27	5R	Temporary possession required for: To facilitate the construction of a new public right of way along the eastern section of FP200, and to provide temporary storage, laydown areas and working space	
19-28	5R	Temporary possession required for: To facilitate the construction of a new public right of way along the eastern section of FP200, and to provide temporary storage, laydown areas and working space	
19-35	E15	Temporary possession required for: Provision for temporary access for environmental mitigation works to create a site for protected species	
19-36	5R	Temporary possession required for: Construction of a new public right of way along the eastern section of FP200 and a new public right of way between Coalhouse Fort and FP200	
19-37	5X	Temporary possession required for: Construction of a new water inlet with self-regulating valve	
19-38	5R	Temporary possession required for: Construction of a new public right of way along the eastern section of FP200	
20-01	MU27	Temporary possession required for: Utility works, including the installation or diversion of underground utilities within a multi-utility corridor	
20-02	CA5	Temporary possession required for: Temporary construction compound at surface for facilitating main works at the A122 Lower Thames Crossing north portal and tunnel approach, including workers accommodation, batch plants and segment cast factory	

Table 5: Temporary Possession of Land - by plot number			Summary of change (blank if no change)
Land plans plot ref.	DCO Work No(s).	Purpose for which the land is required:	
20-03	CA5	Temporary possession required for: Temporary construction compound at surface for facilitating main works at the A122 Lower Thames Crossing north portal and tunnel approach, including workers accommodation, batch plants and segment cast factory	
20-04	CA5	Temporary possession required for: Temporary construction compound at surface for facilitating main works at the A122 Lower Thames Crossing north portal and tunnel approach, including workers accommodation, batch plants and segment cast factory	
20-05	CA5	Temporary possession required for: Temporary construction compound at surface for facilitating main works at the A122 Lower Thames Crossing north portal and tunnel approach, including workers accommodation, batch plants and segment cast factory	
20-06	CA5, MU27 and MUT4	Temporary possession required for: Temporary construction compound at surface for facilitating main works at the A122 Lower Thames Crossing north portal and tunnel approach, including workers accommodation, batch plants and segment cast factory Utility works, including the installation or diversion of underground utilities within a multi-utility corridor	
20-07	CA5, MU27 and MUT4	Temporary possession required for: Temporary construction compound at surface for facilitating main works at the A122 Lower Thames Crossing north portal and tunnel approach, including workers accommodation, batch plants and segment cast factory Utility works, including the installation or diversion of underground utilities within a multi-utility corridor	
20-08	CA5, MU27 and MUT4	Temporary possession required for: Temporary construction compound at surface for facilitating main works at the A122 Lower Thames Crossing north portal and tunnel approach, including workers accommodation, batch plants and segment cast factory Utility works, including the installation or diversion of underground utilities within a multi-utility corridor	
20-09	CA5, MU27 and MUT4	Temporary possession required for: Temporary construction compound at surface for facilitating main works at the A122 Lower Thames Crossing north portal and tunnel approach, including workers accommodation, batch plants and segment cast factory Utility works, including the installation or diversion of underground utilities within a multi-utility corridor	

Table 5: Temporary Possession of Land - by plot number			Summary of change (blank if no change)
Land plans plot ref.	DCO Work No(s).	Purpose for which the land is required:	
20-10	OH3	Temporary possession required for: Overhead lines diversion works, including the removal of existing overhead lines and pylons, construction of new overhead lines and pylons and works to existing overhead lines and pylons	
20-11	CA5 and OH3	Temporary possession required for: Temporary construction compound at surface for facilitating main works at the A122 Lower Thames Crossing north portal and tunnel approach, including workers accommodation, batch plants and segment cast factory Overhead lines diversion works, including the removal of existing overhead lines and pylons, construction of new overhead lines and pylons and works to existing overhead lines and pylons	
20-12	OH3	Temporary possession required for: Overhead lines diversion works, including the removal of existing overhead lines and pylons, construction of new overhead lines and pylons and works to existing overhead lines and pylons	
20-13	MU27	Temporary possession required for: Utility works, including the installation or diversion of underground utilities within a multi-utility corridor	
20-14	MU27 and OH4	Temporary possession required for: Utility works, including the installation or diversion of underground utilities within a multi-utility corridor Overhead lines diversion works, including the removal of existing overhead lines and pylons, construction of new overhead lines and pylons and works to existing overhead lines and pylons	
20-15	OH3	Temporary possession required for: Overhead lines diversion works, including the removal of existing overhead lines and pylons, construction of new overhead lines and pylons and works to existing overhead lines and pylons	
20-16	OH3	Temporary possession required for: Overhead lines diversion works, including the removal of existing overhead lines and pylons, construction of new overhead lines and pylons and works to existing overhead lines and pylons	
20-17	OH3	Temporary possession required for: Overhead lines diversion works, including the removal of existing overhead lines and pylons, construction of new overhead lines and pylons and works to existing overhead lines and pylons	

Table 5: Temporary Possession of Land - by plot number			Summary of change (blank if no change)
Land plans plot ref.	DCO Work No(s).	Purpose for which the land is required:	
20-18	CA5, MU28, OH3 and OH4	Temporary possession required for: Temporary construction compound at surface for facilitating main works at the A122 Lower Thames Crossing north portal and tunnel approach, including workers accommodation, batch plants and segment cast factory Utility works, including the installation or diversion of underground utilities within a multi-utility corridor Overhead lines diversion works, including the removal of existing overhead lines and pylons, construction of new overhead lines and pylons and works to existing overhead lines and pylons	
20-19	OH4	Temporary possession required for: Overhead lines diversion works, including the removal of existing overhead lines and pylons, construction of new overhead lines and pylons and works to existing overhead lines and pylons	
20-20	OH4	Temporary possession required for: Overhead lines diversion works, including the removal of existing overhead lines and pylons, construction of new overhead lines and pylons and works to existing overhead lines and pylons	
20-21	MU28 and OH4	Temporary possession required for: Utility works, including the installation or diversion of underground utilities within a multi-utility corridor Overhead lines diversion works, including the removal of existing overhead lines and pylons, construction of new overhead lines and pylons and works to existing overhead lines and pylons	
20-22	MU28 and OH4	Temporary possession required for: Utility works, including the installation or diversion of underground utilities within a multi-utility corridor Overhead lines diversion works, including the removal of existing overhead lines and pylons, construction of new overhead lines and pylons and works to existing overhead lines and pylons	
20-23	CA5 and OH3	Temporary possession required for: Temporary construction compound at surface for facilitating main works at the A122 Lower Thames Crossing north portal and tunnel approach, including workers accommodation, batch plants and segment cast factory Overhead lines diversion works, including the removal of existing overhead lines and pylons, construction of new overhead lines and pylons and works to existing overhead lines and pylons	

Table 5: Temporary Possession of Land - by plot number			Summary of change (blank if no change)
Land plans plot ref.	DCO Work No(s).	Purpose for which the land is required:	
20-24	CA5 and OH3	Temporary possession required for: Temporary construction compound at surface for facilitating main works at the A122 Lower Thames Crossing north portal and tunnel approach, including workers accommodation, batch plants and segment cast factory Overhead lines diversion works, including the removal of existing overhead lines and pylons, construction of new overhead lines and pylons and works to existing overhead lines and pylons	
20-25	CA5 and OH3	Temporary possession required for: Temporary construction compound at surface for facilitating main works at the A122 Lower Thames Crossing north portal and tunnel approach, including workers accommodation, batch plants and segment cast factory Overhead lines diversion works, including the removal of existing overhead lines and pylons, construction of new overhead lines and pylons and works to existing overhead lines and pylons	
20-26	CA5	Temporary possession required for: Temporary construction compound at surface for facilitating main works at the A122 Lower Thames Crossing north portal and tunnel approach, including workers accommodation, batch plants and segment cast factory	
20-27	CA5	Temporary possession required for: Temporary construction compound at surface for facilitating main works at the A122 Lower Thames Crossing north portal and tunnel approach, including workers accommodation, batch plants and segment cast factory	
20-28	OH3	Temporary possession required for: Overhead lines diversion works, including the removal of existing overhead lines and pylons, construction of new overhead lines and pylons and works to existing overhead lines and pylons	
20-29	CA5	Temporary possession required for: Temporary construction compound at surface for facilitating main works at the A122 Lower Thames Crossing north portal and tunnel approach, including workers accommodation, batch plants and segment cast factory	
20-30	CA5	Temporary possession required for: Temporary construction compound at surface for facilitating main works at the A122 Lower Thames Crossing north portal and tunnel approach, including workers accommodation, batch plants and segment cast factory	

Table 5: Temporary Possession of Land - by plot number			Summary of change (blank if no change)
Land plans plot ref.	DCO Work No(s).	Purpose for which the land is required:	
20-31	CA5	Temporary possession required for: Temporary construction compound at surface for facilitating main works at the A122 Lower Thames Crossing north portal and tunnel approach, including workers accommodation, batch plants and segment cast factory	
20-32	OH3	Temporary possession required for: Overhead lines diversion works, including the removal of existing overhead lines and pylons, construction of new overhead lines and pylons and works to existing overhead lines and pylons	
20-33	CA5	Temporary possession required for: Temporary construction compound at surface for facilitating main works at the A122 Lower Thames Crossing north portal and tunnel approach, including workers accommodation, batch plants and segment cast factory	
20-34	CA5	Temporary possession required for: Temporary construction compound at surface for facilitating main works at the A122 Lower Thames Crossing north portal and tunnel approach, including workers accommodation, batch plants and segment cast factory	
20-35	CA5	Temporary possession required for: Temporary construction compound at surface for facilitating main works at the A122 Lower Thames Crossing north portal and tunnel approach, including workers accommodation, batch plants and segment cast factory	
20-36	CA5	Temporary possession required for: Temporary construction compound at surface for facilitating main works at the A122 Lower Thames Crossing north portal and tunnel approach, including workers accommodation, batch plants and segment cast factory	
20-37	CA5	Temporary possession required for: Temporary construction compound at surface for facilitating main works at the A122 Lower Thames Crossing north portal and tunnel approach, including workers accommodation, batch plants and segment cast factory	
20-38	CA5	Temporary possession required for: Temporary construction compound at surface for facilitating main works at the A122 Lower Thames Crossing north portal and tunnel approach, including workers accommodation, batch plants and segment cast factory	

Table 5: Temporary Possession of Land - by plot number			Summary of change (blank if no change)
Land plans plot ref.	DCO Work No(s).	Purpose for which the land is required:	
20-39	CA5	Temporary possession required for: Temporary construction compound at surface for facilitating main works at the A122 Lower Thames Crossing north portal and tunnel approach, including workers accommodation, batch plants and segment cast factory	
20-40	CA5	Temporary possession required for: Temporary construction compound at surface for facilitating main works at the A122 Lower Thames Crossing north portal and tunnel approach, including workers accommodation, batch plants and segment cast factory	
20-41	CA5, MU27, MU29, MUT7, MUT8 and MUT9	Temporary possession required for: Temporary construction compound at surface for facilitating main works at the A122 Lower Thames Crossing north portal and tunnel approach, including workers accommodation, batch plants and segment cast factory Utility works, including the installation or diversion of underground utilities within a multi-utility corridor	
20-42	CA5, MU27, MUT4 and MUT5	Temporary possession required for: Temporary construction compound at surface for facilitating main works at the A122 Lower Thames Crossing north portal and tunnel approach, including workers accommodation, batch plants and segment cast factory Utility works, including the installation or diversion of underground utilities within a multi-utility corridor Utility works, including the installation of a substation to power the tunnel boring machine at the northern portal	
20-43	CA5	Temporary possession required for: Temporary construction compound at surface for facilitating main works at the A122 Lower Thames Crossing north portal and tunnel approach, including workers accommodation, batch plants and segment cast factory	
20-44	CA5	Temporary possession required for: Temporary construction compound at surface for facilitating main works at the A122 Lower Thames Crossing north portal and tunnel approach, including workers accommodation, batch plants and segment cast factory	
20-46	CA5	Temporary possession required for: Temporary construction compound at surface for facilitating main works at the A122 Lower Thames Crossing north portal and tunnel approach, including workers accommodation, batch plants and segment cast factory	

Table 5: Temporary Possession of Land - by plot number			Summary of change (blank if no change)
Land plans plot ref.	DCO Work No(s).	Purpose for which the land is required:	
20-47	CA5 and MU27	Temporary possession required for: Temporary construction compound at surface for facilitating main works at the A122 Lower Thames Crossing north portal and tunnel approach, including workers accommodation, batch plants and segment cast factory Utility works, including the installation or diversion of underground utilities within a multi-utility corridor	
20-48	CA5 and MU27	Temporary possession required for: Temporary construction compound at surface for facilitating main works at the A122 Lower Thames Crossing north portal and tunnel approach, including workers accommodation, batch plants and segment cast factory Utility works, including the installation or diversion of underground utilities within a multi-utility corridor	
20-49	CA5 and MU27	Temporary possession required for: Temporary construction compound at surface for facilitating main works at the A122 Lower Thames Crossing north portal and tunnel approach, including workers accommodation, batch plants and segment cast factory Utility works, including the installation or diversion of underground utilities within a multi-utility corridor	
20-50	CA5 and MU27	Temporary possession required for: Temporary construction compound at surface for facilitating main works at the A122 Lower Thames Crossing north portal and tunnel approach, including workers accommodation, batch plants and segment cast factory Utility works, including the installation or diversion of underground utilities within a multi-utility corridor	
20-54	CA5	Temporary possession required for: Temporary construction compound at surface for facilitating main works at the A122 Lower Thames Crossing north portal and tunnel approach, including workers accommodation, batch plants and segment cast factory	
20-55	CA5 and MU27	Temporary possession required for: Temporary construction compound at surface for facilitating main works at the A122 Lower Thames Crossing north portal and tunnel approach, including workers accommodation, batch plants and segment cast factory Utility works, including the installation or diversion of underground utilities within a multi-utility corridor	

Table 5: Temporary Possession of Land - by plot number			Summary of change (blank if no change)
Land plans plot ref.	DCO Work No(s).	Purpose for which the land is required:	
20-56	CA5 and MU27	Temporary possession required for: Temporary construction compound at surface for facilitating main works at the A122 Lower Thames Crossing north portal and tunnel approach, including workers accommodation, batch plants and segment cast factory Utility works, including the installation or diversion of underground utilities within a multi-utility corridor	
20-57	CA5 and MU27	Temporary possession required for: Temporary construction compound at surface for facilitating main works at the A122 Lower Thames Crossing north portal and tunnel approach, including workers accommodation, batch plants and segment cast factory Utility works, including the installation or diversion of underground utilities within a multi-utility corridor	
20-61	CA5 and MU27	Temporary possession required for: Temporary construction compound at surface for facilitating main works at the A122 Lower Thames Crossing north portal and tunnel approach, including workers accommodation, batch plants and segment cast factory Utility works, including the installation or diversion of underground utilities within a multi-utility corridor	
20-71	CA5	Temporary possession required for: Temporary construction compound at surface for facilitating main works at the A122 Lower Thames Crossing north portal and tunnel approach, including workers accommodation, batch plants and segment cast factory	
20-72	CA5	Temporary possession required for: Temporary construction compound at surface for facilitating main works at the A122 Lower Thames Crossing north portal and tunnel approach, including workers accommodation, batch plants and segment cast factory	
20-75	5U, CA5 and MU27	Temporary possession required for: Construction of a new public rights of way along the existing footpath FP200 Temporary construction compound at surface for facilitating main works at the A122 Lower Thames Crossing north portal and tunnel approach, including workers accommodation, batch plants and segment cast factory Utility works, including the installation or diversion of underground utilities within a multi-utility corridor	
20-76	5U, CA5 and MU27	Temporary possession required for: Construction of a new public rights of way along the existing footpath FP200	

Table 5: Temporary Possession of Land - by plot number			Summary of change (blank if no change)
Land plans plot ref.	DCO Work No(s).	Purpose for which the land is required:	
20-76 Cont'd		Temporary construction compound at surface for facilitating main works at the A122 Lower Thames Crossing north portal and tunnel approach, including workers accommodation, batch plants and segment cast factory Utility works, including the installation or diversion of underground utilities within a multi-utility corridor	
20-87	5R	Temporary possession required for: To facilitate the construction of a new public right of way along the eastern section of FP200, and to provide temporary storage, laydown areas and working space	
20-90	CA5	Temporary possession required for: Temporary construction compound at surface for facilitating main works at the A122 Lower Thames Crossing north portal and tunnel approach, including workers accommodation, batch plants and segment cast factory	
20-91	CA5	Temporary possession required for: Temporary construction compound at surface for facilitating main works at the A122 Lower Thames Crossing north portal and tunnel approach, including workers accommodation, batch plants and segment cast factory	
20-92	CA5	Temporary possession required for: Temporary construction compound at surface for facilitating main works at the A122 Lower Thames Crossing north portal and tunnel approach, including workers accommodation, batch plants and segment cast factory	
20-93	CA5	Temporary possession required for: Temporary construction compound at surface for facilitating main works at the A122 Lower Thames Crossing north portal and tunnel approach, including workers accommodation, batch plants and segment cast factory	
20-95	CA5	Temporary possession required for: Temporary construction compound at surface for facilitating main works at the A122 Lower Thames Crossing north portal and tunnel approach, including workers accommodation, batch plants and segment cast factory	
20-97	CA5	Temporary possession required for: Temporary construction compound at surface for facilitating main works at the A122 Lower Thames Crossing north portal and tunnel approach, including workers accommodation, batch plants and segment cast factory	
20-99	5A and CA5	Temporary possession required for: Construction of a new outfall from the north portal of the A122 Lower Thames Crossing to the River Thames	

Table 5: Temporary Possession of Land - by plot number			Summary of change (blank if no change)
Land plans plot ref.	DCO Work No(s).	Purpose for which the land is required:	
20-99 Cont'd		Temporary construction compound at surface for facilitating main works at the A122 Lower Thames Crossing north portal and tunnel approach, including workers accommodation, batch plants and segment cast factory	
20-102	5R	Temporary possession required for: To facilitate the construction of a new public right of way along the eastern section of FP200, and to provide temporary storage, laydown areas and working space	
21-01	CA5	Temporary possession required for: Provision for temporary access and traffic management for temporary construction compound facilitating main works at the A122 Lower Thames Crossing north portal and tunnel approach	
21-02	CA5	Temporary possession required for: Provision for temporary access and traffic management for temporary construction compound facilitating main works at the A122 Lower Thames Crossing north portal and tunnel approach	
21-03	CA5	Temporary possession required for: Provision for temporary access and traffic management for temporary construction compound facilitating main works at the A122 Lower Thames Crossing north portal and tunnel approach	
21-04	CA5	Temporary possession required for: Provision for temporary access and traffic management for temporary construction compound facilitating main works at the A122 Lower Thames Crossing north portal and tunnel approach	
21-05	CA5	Temporary possession required for: Provision for temporary access and traffic management for temporary construction compound facilitating main works at the A122 Lower Thames Crossing north portal and tunnel approach	
21-06	CA5	Temporary possession required for: Provision for temporary access and traffic management for temporary construction compound facilitating main works at the A122 Lower Thames Crossing north portal and tunnel approach	
21-07	CA5	Temporary possession required for: Provision for temporary access and traffic management for temporary construction compound facilitating main works at the A122 Lower Thames Crossing north portal and tunnel approach	

Table 5: Temporary Possession of Land - by plot number			Summary of change (blank if no change)
Land plans plot ref.	DCO Work No(s).	Purpose for which the land is required:	
21-08	CA5	Temporary possession required for: Provision for temporary access and traffic management for temporary construction compound facilitating main works at the A122 Lower Thames Crossing north portal and tunnel approach	
21-09	CA5	Temporary possession required for: Provision for temporary access and traffic management for temporary construction compound facilitating main works at the A122 Lower Thames Crossing north portal and tunnel approach	
21-10	CA5	Temporary possession required for: Provision for temporary access and traffic management for temporary construction compound facilitating main works at the A122 Lower Thames Crossing north portal and tunnel approach	
21-11	CA5	Temporary possession required for: Provision for temporary access and traffic management for temporary construction compound facilitating main works at the A122 Lower Thames Crossing north portal and tunnel approach	
21-12	CA5	Temporary possession required for: Provision for temporary access and traffic management for temporary construction compound facilitating main works at the A122 Lower Thames Crossing north portal and tunnel approach	
21-13	MU27	Temporary possession required for: Utility works, including the installation or diversion of underground utilities within a multi-utility corridor	
21-14	CA5 and MU27	Temporary possession required for: Provision for temporary access and traffic management for temporary construction compound facilitating main works at the A122 Lower Thames Crossing north portal and tunnel approach Utility works, including the installation or diversion of underground utilities within a multi-utility corridor	
21-15	MU27	Temporary possession required for: Utility works, including the installation or diversion of underground utilities within a multi-utility corridor	
21-16	MU27	Temporary possession required for: Utility works, including the installation or diversion of underground utilities within a multi-utility corridor	

Table 5: Temporary Possession of Land - by plot number			Summary of change (blank if no change)
Land plans plot ref.	DCO Work No(s).	Purpose for which the land is required:	
21-17	MU27	Temporary possession required for: Utility works, including the installation or diversion of underground utilities within a multi-utility corridor	
21-18	CA5	Temporary possession required for: Temporary construction compound at surface for facilitating main works at the A122 Lower Thames Crossing north portal and tunnel approach, including workers accommodation, batch plants and segment cast factory	
21-19	CA5	Temporary possession required for: Temporary construction compound at surface for facilitating main works at the A122 Lower Thames Crossing north portal and tunnel approach, including workers accommodation, batch plants and segment cast factory	
21-20	CA5 and MU27	Temporary possession required for: Provision for temporary access and traffic management for temporary construction compound facilitating main works at the A122 Lower Thames Crossing north portal and tunnel approach Utility works, including the installation or diversion of underground utilities within a multi-utility corridor	
21-23	MU27	Temporary possession required for: Utility works, including the installation or diversion of underground utilities within a multi-utility corridor	
21-24	CA5, MU27 and MUT4	Temporary possession required for: Provision for temporary access and traffic management for temporary construction compound facilitating main works at the A122 Lower Thames Crossing north portal and tunnel approach Utility works, including the installation or diversion of underground utilities within a multi-utility corridor	
21-25	MU27	Temporary possession required for: Utility works, including the installation or diversion of underground utilities within a multi-utility corridor	
21-26	MU27	Temporary possession required for: Utility works, including the installation or diversion of underground utilities within a multi-utility corridor	

Table 5: Temporary Possession of Land - by plot number			Summary of change (blank if no change)
Land plans plot ref.	DCO Work No(s).	Purpose for which the land is required:	
21-27	CA5	Temporary possession required for: Temporary construction compound at surface for facilitating main works at the A122 Lower Thames Crossing north portal and tunnel approach, including workers accommodation, batch plants and segment cast factory	
21-28	MU27	Temporary possession required for: Utility works, including the installation or diversion of underground utilities within a multi-utility corridor	
21-29	MU27	Temporary possession required for: Utility works, including the installation or diversion of underground utilities within a multi-utility corridor	
21-30	CA5	Temporary possession required for: Temporary construction compound at surface for facilitating main works at the A122 Lower Thames Crossing north portal and tunnel approach, including workers accommodation, batch plants and segment cast factory	
21-31	CA5	Temporary possession required for: Temporary construction compound at surface for facilitating main works at the A122 Lower Thames Crossing north portal and tunnel approach, including workers accommodation, batch plants and segment cast factory	
21-32	CA5	Temporary possession required for: Provision for temporary access and traffic management for temporary construction compound facilitating main works at the A122 Lower Thames Crossing north portal and tunnel approach	
21-33	CA5, MU27 and MUT4	Temporary possession required for: Temporary construction compound at surface for facilitating main works at the A122 Lower Thames Crossing north portal and tunnel approach, including workers accommodation, batch plants and segment cast factory Utility works, including the installation or diversion of underground utilities within a multi-utility corridor	
21-34	CA5	Temporary possession required for: Provision for temporary access and traffic management for temporary construction compound facilitating main works at the A122 Lower Thames Crossing north portal and tunnel approach	

Table 5: Temporary Possession of Land - by plot number			Summary of change (blank if no change)
Land plans plot ref.	DCO Work No(s).	Purpose for which the land is required:	
21-35	CA5, MU27 and MUT4	Temporary possession required for: Temporary construction compound at surface for facilitating main works at the A122 Lower Thames Crossing north portal and tunnel approach, including workers accommodation, batch plants and segment cast factory Utility works, including the installation or diversion of underground utilities within a multi-utility corridor	
21-36	CA5, MU27 and MUT4	Temporary possession required for: Temporary construction compound at surface for facilitating main works at the A122 Lower Thames Crossing north portal and tunnel approach, including workers accommodation, batch plants and segment cast factory Utility works, including the installation or diversion of underground utilities within a multi-utility corridor	
22-01	E16	Temporary possession required for: Provision for temporary access for environmental mitigation works to create a site for protected species	
22-02	MUT6	Temporary possession required for: To facilitate utility works, and to provide temporary storage, laydown areas and working space	
22-03	CA5	Temporary possession required for: Temporary construction compound at surface for facilitating main works at the A122 Lower Thames Crossing north portal and tunnel approach, including workers accommodation, batch plants and segment cast factory	
22-04	CA5 and MUT6	Temporary possession required for: Temporary construction compound at surface for facilitating main works at the A122 Lower Thames Crossing north portal and tunnel approach, including workers accommodation, batch plants and segment cast factory Utility works, including the installation or diversion of underground utilities within a multi-utility corridor	
22-05	CA5 and MUT6	Temporary possession required for: Temporary construction compound at surface for facilitating main works at the A122 Lower Thames Crossing north portal and tunnel approach, including workers accommodation, batch plants and segment cast factory Utility works, including the installation or diversion of underground utilities within a multi-utility corridor	

Table 5: Temporary Possession of Land - by plot number			Summary of change (blank if no change)
Land plans plot ref.	DCO Work No(s).	Purpose for which the land is required:	
22-06	CA5 and MUT6	Temporary possession required for: Temporary construction compound at surface for facilitating main works at the A122 Lower Thames Crossing north portal and tunnel approach, including workers accommodation, batch plants and segment cast factory Utility works, including the installation or diversion of underground utilities within a multi-utility corridor	
22-07	CA5	Temporary possession required for: Temporary construction compound at surface for facilitating main works at the A122 Lower Thames Crossing north portal and tunnel approach, including workers accommodation, batch plants and segment cast factory	
22-08	CA5 and MUT6	Temporary possession required for: Temporary construction compound at surface for facilitating main works at the A122 Lower Thames Crossing north portal and tunnel approach, including workers accommodation, batch plants and segment cast factory Utility works, including the installation or diversion of underground utilities within a multi-utility corridor	
22-09	CA5	Temporary possession required for: Temporary construction compound at surface for facilitating main works at the A122 Lower Thames Crossing north portal and tunnel approach, including workers accommodation, batch plants and segment cast factory	
22-10	CA5 and MUT6	Temporary possession required for: Temporary construction compound at surface for facilitating main works at the A122 Lower Thames Crossing north portal and tunnel approach, including workers accommodation, batch plants and segment cast factory Utility works, including the installation or diversion of underground utilities within a multi-utility corridor	
22-11	E16	Temporary possession required for: Provision for temporary access for environmental mitigation works to create a site for protected species	
22-12	CA5	Temporary possession required for: Temporary construction compound at surface for facilitating main works at the A122 Lower Thames Crossing north portal and tunnel approach, including workers accommodation, batch plants and segment cast factory	

Table 5: Temporary Possession of Land - by plot number			Summary of change (blank if no change)
Land plans plot ref.	DCO Work No(s).	Purpose for which the land is required:	
22-13	E16	Temporary possession required for: Provision for temporary access for environmental mitigation works to create a site for protected species	
22-14	CA5 and MUT6	Temporary possession required for: Temporary construction compound at surface for facilitating main works at the A122 Lower Thames Crossing north portal and tunnel approach, including workers accommodation, batch plants and segment cast factory Utility works, including the installation or diversion of underground utilities within a multi-utility corridor	
22-15	MUT6	Temporary possession required for: To facilitate utility works, and to provide temporary storage, laydown areas and working space	
22-16	CA5	Temporary possession required for: Temporary construction compound at surface for facilitating main works at the A122 Lower Thames Crossing north portal and tunnel approach, including workers accommodation, batch plants and segment cast factory	
22-17	CA5	Temporary possession required for: Temporary construction compound at surface for facilitating main works at the A122 Lower Thames Crossing north portal and tunnel approach, including workers accommodation, batch plants and segment cast factory	
22-18	MUT6	Temporary possession required for: To facilitate utility works, and to provide temporary storage, laydown areas and working space	
22-19	E16	Temporary possession required for: Provision for temporary access for environmental mitigation works to create a site for protected species	
22-20	CA5	Temporary possession required for: Temporary construction compound at surface for facilitating main works at the A122 Lower Thames Crossing north portal and tunnel approach, including workers accommodation, batch plants and segment cast factory	
22-21	E16	Temporary possession required for: Provision for temporary access for environmental mitigation works to create a site for protected species	

Table 5: Temporary Possession of Land - by plot number			Summary of change (blank if no change)
Land plans plot ref.	DCO Work No(s).	Purpose for which the land is required:	
22-22	E16	Temporary possession required for: Provision for temporary access for environmental mitigation works to create a site for protected species	
22-23	E16	Temporary possession required for: Provision for temporary access for environmental mitigation works to create a site for protected species	
22-24	E16	Temporary possession required for: Provision for temporary access for environmental mitigation works to create a site for protected species	
22-25	E16 and MUT11	Temporary possession required for: Provision for temporary access for environmental mitigation works to create a site for protected species Utility works, including the installation or diversion of underground utilities within a multi-utility corridor	
22-27	E16 and MUT11	Temporary possession required for: Provision for temporary access for environmental mitigation works to create a site for protected species Utility works, including the installation or diversion of underground utilities within a multi-utility corridor	
22-29	E16 and MUT11	Temporary possession required for: Provision for temporary access for environmental mitigation works to create a site for protected species Utility works, including the installation or diversion of underground utilities within a multi-utility corridor	
22-30	E16 and MUT11	Temporary possession required for: Provision for temporary access for environmental mitigation works to create a site for protected species Utility works, including the installation or diversion of underground utilities within a multi-utility corridor	
22-31	E16 and MUT11	Temporary possession required for: Provision for temporary access for environmental mitigation works to create a site for protected species Utility works, including the installation or diversion of underground utilities within a multi-utility corridor	

Table 5: Temporary Possession of Land - by plot number			Summary of change (blank if no change)
Land plans plot ref.	DCO Work No(s).	Purpose for which the land is required:	
22-32	E16 and MUT11	Temporary possession required for: Provision for temporary access for environmental mitigation works to create a site for protected species Utility works, including the installation or diversion of underground utilities within a multi-utility corridor	
22-33	MUT11	Temporary possession required for: Utility works, including the installation or diversion of underground utilities within a multi-utility corridor	
22-34	E16 and MUT11	Temporary possession required for: Provision for temporary access for environmental mitigation works to create a site for protected species Utility works, including the installation or diversion of underground utilities within a multi-utility corridor	
22-35	E16	Temporary possession required for: Provision for temporary access for environmental mitigation works to create a site for protected species	
22-36	MUT11	Temporary possession required for: Utility works, including the installation or diversion of underground utilities within a multi-utility corridor	
22-37	E16 and MUT11	Temporary possession required for: Provision for temporary access for environmental mitigation works to create a site for protected species Utility works, including the installation or diversion of underground utilities within a multi-utility corridor	
22-38	MUT11	Temporary possession required for: Utility works, including the installation or diversion of underground utilities within a multi-utility corridor	
22-39	E16	Temporary possession required for: Provision for temporary access for environmental mitigation works to create a site for protected species	
22-41	MUT11	Temporary possession required for: Utility works, including the installation or diversion of underground utilities within a multi-utility corridor	

Table 5: Temporary Possession of Land - by plot number			Summary of change (blank if no change)
Land plans plot ref.	DCO Work No(s).	Purpose for which the land is required:	
22-42	MUT11	Temporary possession required for: Utility works, including the installation or diversion of underground utilities within a multi-utility corridor	
22-43	MUT11	Temporary possession required for: Utility works, including the installation or diversion of underground utilities within a multi-utility corridor	
22-44	MUT11	Temporary possession required for: Utility works, including the installation or diversion of underground utilities within a multi-utility corridor	
22-47	E16	Temporary possession required for: Provision for temporary access for environmental mitigation works to create a site for protected species	
22-48	E16	Temporary possession required for: Provision for temporary access for environmental mitigation works to create a site for protected species	
22-49	MUT11	Temporary possession required for: Utility works, including the installation or diversion of underground utilities within a multi-utility corridor	
22-50	MUT11	Temporary possession required for: Utility works, including the installation or diversion of underground utilities within a multi-utility corridor	
22-51	MUT11	Temporary possession required for: Utility works, including the installation or diversion of underground utilities within a multi-utility corridor	
22-52	MUT11	Temporary possession required for: Utility works, including the installation or diversion of underground utilities within a multi-utility corridor	
22-53	MUT11	Temporary possession required for: Utility works, including the installation or diversion of underground utilities within a multi-utility corridor	
22-54	MUT11	Temporary possession required for: Utility works, including the installation or diversion of underground utilities within a multi-utility corridor	

Table 5: Temporary Possession of Land - by plot number			Summary of change (blank if no change)
Land plans plot ref.	DCO Work No(s).	Purpose for which the land is required:	
22-55	MUT11	Temporary possession required for: Utility works, including the installation or diversion of underground utilities within a multi-utility corridor	
22-56	E16	Temporary possession required for: Provision for temporary access for environmental mitigation works to create a site for protected species	
22-57	E16	Temporary possession required for: Provision for temporary access for environmental mitigation works to create a site for protected species	
22-58	E16	Temporary possession required for: Provision for temporary access for environmental mitigation works to create a site for protected species	
22-60	E16	Temporary possession required for: Provision for temporary access for environmental mitigation works to create a site for protected species	
22-61	E16	Temporary possession required for: Provision for temporary access for environmental mitigation works to create a site for protected species	
22-62	E16	Temporary possession required for: Provision for temporary access for environmental mitigation works to create a site for protected species	
22-63	E16	Temporary possession required for: Provision for temporary access for environmental mitigation works to create a site for protected species	
22-64	E16	Temporary possession required for: Provision for temporary access for environmental mitigation works to create a site for protected species	
22-65	E16	Temporary possession required for: Provision for temporary access for environmental mitigation works to create a site for protected species	
22-66	E16	Temporary possession required for: Provision for temporary access for environmental mitigation works to create a site for protected species	

Table 5: Temporary Possession of Land - by plot number			Summary of change (blank if no change)
Land plans plot ref.	DCO Work No(s).	Purpose for which the land is required:	
22-67	E16	Temporary possession required for: Provision for temporary access for environmental mitigation works to create a site for protected species	
22-68	E16	Temporary possession required for: Provision for temporary access for environmental mitigation works to create a site for protected species	
22-69	E16	Temporary possession required for: Provision for temporary access for environmental mitigation works to create a site for protected species	
22-70	E16	Temporary possession required for: Provision for temporary access for environmental mitigation works to create a site for protected species	
22-71	E16	Temporary possession required for: Provision for temporary access for environmental mitigation works to create a site for protected species	
22-73	E16	Temporary possession required for: Provision for temporary access for environmental mitigation works to create a site for protected species	
22-74	E16	Temporary possession required for: Provision for temporary access for environmental mitigation works to create a site for protected species	
22-75	E16	Temporary possession required for: Provision for temporary access for environmental mitigation works to create a site for protected species	
22-76	E16	Temporary possession required for: Provision for temporary access for environmental mitigation works to create a site for protected species	
22-78	E16	Temporary possession required for: Provision for temporary access for environmental mitigation works to create a site for protected species	
22-79	E16	Temporary possession required for: Provision for temporary access for environmental mitigation works to create a site for protected species	

Table 5: Temporary Possession of Land - by plot number			Summary of change (blank if no change)
Land plans plot ref.	DCO Work No(s).	Purpose for which the land is required:	
22-80	E16	Temporary possession required for: Provision for temporary access for environmental mitigation works to create a site for protected species	
22-81	E16	Temporary possession required for: Provision for temporary access for environmental mitigation works to create a site for protected species	
22-82	E16	Temporary possession required for: Provision for temporary access for environmental mitigation works to create a site for protected species	
22-83	E16	Temporary possession required for: Provision for temporary access for environmental mitigation works to create a site for protected species	
22-84	E16	Temporary possession required for: Provision for temporary access for environmental mitigation works to create a site for protected species	
22-85	E16	Temporary possession required for: Provision for temporary access for environmental mitigation works to create a site for protected species	
22-86	E16	Temporary possession required for: Provision for temporary access for environmental mitigation works to create a site for protected species	
22-87	E16	Temporary possession required for: Provision for temporary access for environmental mitigation works to create a site for protected species	
22-88	E16	Temporary possession required for: Provision for temporary access for environmental mitigation works to create a site for protected species	
22-89	E16	Temporary possession required for: Provision for temporary access for environmental mitigation works to create a site for protected species	
22-90	E16	Temporary possession required for: Provision for temporary access for environmental mitigation works to create a site for protected species	

Table 5: Temporary Possession of Land - by plot number			Summary of change (blank if no change)
Land plans plot ref.	DCO Work No(s).	Purpose for which the land is required:	
22-91	E16	Temporary possession required for: Provision for temporary access for environmental mitigation works to create a site for protected species	
22-116	CA5	Temporary possession required for: Temporary construction compound at surface for facilitating main works at the A122 Lower Thames Crossing north portal and tunnel approach, including workers accommodation, batch plants and segment cast factory	
23-01	MU29	Temporary possession required for: Utility works, including the installation or diversion of underground utilities within a multi-utility corridor	
23-02	MU29	Temporary possession required for: Utility works, including the installation or diversion of underground utilities within a multi-utility corridor	
23-03	MU29	Temporary possession required for: Utility works, including the installation or diversion of underground utilities within a multi-utility corridor	
23-04	MU29	Temporary possession required for: Utility works, including the installation or diversion of underground utilities within a multi-utility corridor	
23-05	MU29	Temporary possession required for: Utility works, including the installation or diversion of underground utilities within a multi-utility corridor	
23-06	MU29	Temporary possession required for: Utility works, including the installation or diversion of underground utilities within a multi-utility corridor	
23-07	MU29	Temporary possession required for: Utility works, including the installation or diversion of underground utilities within a multi-utility corridor	
23-08	MU29	Temporary possession required for: Utility works, including the installation or diversion of underground utilities within a multi-utility corridor	
23-09	MU29	Temporary possession required for: Utility works, including the installation or diversion of underground utilities within a multi-utility corridor	

Table 5: Temporary Possession of Land - by plot number			Summary of change (blank if no change)
Land plans plot ref.	DCO Work No(s).	Purpose for which the land is required:	
23-10	MU29	Temporary possession required for: Utility works, including the installation or diversion of underground utilities within a multi-utility corridor	
23-11	MU29	Temporary possession required for: Utility works, including the installation or diversion of underground utilities within a multi-utility corridor	
23-12	MU29	Temporary possession required for: Utility works, including the installation or diversion of underground utilities within a multi-utility corridor	
23-13	MU29	Temporary possession required for: Utility works, including the installation or diversion of underground utilities within a multi-utility corridor	
23-14	MU29	Temporary possession required for: Utility works, including the installation or diversion of underground utilities within a multi-utility corridor	
23-15	MU29	Temporary possession required for: Utility works, including the installation or diversion of underground utilities within a multi-utility corridor	
23-16	E18 and MU29	Temporary possession required for: Implementation of environmental mitigation works to create a site for protected species Utility works, including the installation or diversion of underground utilities within a multi-utility corridor	
23-17	E18	Temporary possession required for: Provision for access for environmental mitigation works to create a site for protected species	
23-18	MU29	Temporary possession required for: Utility works, including the installation or diversion of underground utilities within a multi-utility corridor	
23-19	E18, MU29 and MUT8	Temporary possession required for: Implementation of environmental mitigation works to create a site for protected species Utility works, including the installation or diversion of underground utilities within a multi-utility corridor	Deleted plot

Table 5: Temporary Possession of Land - by plot number			Summary of change (blank if no change)
Land plans plot ref.	DCO Work No(s).	Purpose for which the land is required:	
23-20	E18	Temporary possession required for: Provision for access for environmental mitigation works to create a site for protected species	
23-21	E18	Temporary possession required for: Implementation of environmental mitigation works to create a site for protected species	
23-22	E18	Temporary possession required for: Implementation of environmental mitigation works to create a site for protected species	
23-23	CA5	Temporary possession required for: Temporary possession of railway to facilitate the construction of the new A122 Lower Thames Crossing between the north portal and northern end of Tilbury viaduct	
23-24	MU27	Temporary possession required for: Utility works, including the installation or diversion of underground utilities within a multi-utility corridor	
23-25	MU27	Temporary possession required for: Utility works, including the installation or diversion of underground utilities within a multi-utility corridor	
23-26	MU27 and OH4	Temporary possession required for: Utility works, including the installation or diversion of underground utilities within a multi-utility corridor Overhead lines diversion works, including the removal of existing overhead lines and pylons, construction of new overhead lines and pylons and works to existing overhead lines and pylons	
23-27	MUT8	Temporary possession required for: Utility works, including the installation or diversion of underground utilities within a multi-utility corridor	Deleted plot
23-28	MU27 and OH4	Temporary possession required for: Utility works, including the installation or diversion of underground utilities within a multi-utility corridor Overhead lines diversion works, including the removal of existing overhead lines and pylons, construction of new overhead lines and pylons and works to existing overhead lines and pylons	

Table 5: Temporary Possession of Land - by plot number			Summary of change (blank if no change)
Land plans plot ref.	DCO Work No(s).	Purpose for which the land is required:	
23-29	MU27, MU28 and OH4	Temporary possession required for: Utility works, including the installation or diversion of underground utilities within a multi-utility corridor Overhead lines diversion works, including the removal of existing overhead lines and pylons, construction of new overhead lines and pylons and works to existing overhead lines and pylons	
23-30	CA5, CA5A, MU27, MU28, MU29, MU30, MUT7, MUT8, MUT9, OH3, OH4 and TFGP1	Temporary possession required for: Temporary construction compound at surface for facilitating main works at the A122 Lower Thames Crossing north portal and tunnel approach, including workers accommodation, batch plants and segment cast factory Temporary satellite construction compound at surface for facilitating main works Utility works, including the installation or diversion of underground utilities within a multi-utility corridor Overhead lines diversion works, including the removal of existing overhead lines and pylons, construction of new overhead lines and pylons and works to existing overhead lines and pylons Installation of a high-pressure gas pipeline	
23-31	MUT8	Temporary possession required for: Utility works, including the installation or diversion of underground utilities within a multi-utility corridor	Deleted plot
23-32	MUT8	Temporary possession required for: Utility works, including the installation or diversion of underground utilities within a multi-utility corridor	
23-33	MU28, MU29 and MUT8	Temporary possession required for: Utility works, including the installation or diversion of underground utilities within a multi-utility corridor	
23-34	MUT8	Temporary possession required for: Utility works, including the installation or diversion of underground utilities within a multi-utility corridor	Deleted plot
23-35	OH5	Temporary possession required for: To facilitate overhead lines diversion works, and to provide temporary storage, laydown areas and working space	
23-36	MUT8	Temporary possession required for: To facilitate utility works, and to provide temporary storage, laydown areas and working space	Deleted plot

Table 5: Temporary Possession of Land - by plot number			Summary of change (blank if no change)
Land plans plot ref.	DCO Work No(s).	Purpose for which the land is required:	
23-37	MUT8	Temporary possession required for: To facilitate utility works, and to provide temporary storage, laydown areas and working space	Deleted plot
23-38	CA5	Temporary possession required for: Temporary possession of railway to facilitate the construction of the new A122 Lower Thames Crossing between the north portal and northern end of Tilbury viaduct	
23-39	CA5	Temporary possession required for: Provision for temporary access and traffic management for temporary construction compound facilitating main works at the A122 Lower Thames Crossing north portal and tunnel approach	
23-40	CA5	Temporary possession required for: Provision for temporary access and traffic management for temporary construction compound facilitating main works at the A122 Lower Thames Crossing north portal and tunnel approach	
23-41	OH5	Temporary possession required for: Overhead lines diversion works, including the removal of existing overhead lines and pylons, construction of new overhead lines and pylons and works to existing overhead lines and pylons	
23-42	CA5	Temporary possession required for: Provision for temporary access and traffic management for temporary construction compound facilitating main works at the A122 Lower Thames Crossing north portal and tunnel approach	
23-43	CA5	Temporary possession required for: Temporary construction compound at surface for facilitating main works at the A122 Lower Thames Crossing north portal and tunnel approach, including workers accommodation, batch plants and segment cast factory	
23-44	OH4	Temporary possession required for: Provision for access for overhead lines diversion works	
23-45	OH4	Temporary possession required for: Provision for access for overhead lines diversion works	

Table 5: Temporary Possession of Land - by plot number			Summary of change (blank if no change)
Land plans plot ref.	DCO Work No(s).	Purpose for which the land is required:	
23-46	OH5	Temporary possession required for: Overhead lines diversion works, including the removal of existing overhead lines and pylons, construction of new overhead lines and pylons and works to existing overhead lines and pylons	
23-47	5K, FCA1, MU33, OH4 and ULH12	Temporary possession required for: Modification of an existing irrigation reservoir and the diversion and modification of irrigation infrastructure, including possible provision of a new groundwater abstraction well Construction of a new flood compensation area Utility works, including the installation or diversion of underground utilities within a multi-utility corridor Overhead lines diversion works, including the removal of existing overhead lines and pylons, construction of new overhead lines and pylons and works to existing overhead lines and pylons The establishment of a temporary utilities logistic hub for facilitating utility works	
23-48	OH5	Temporary possession required for: Overhead lines diversion works, including the removal of existing overhead lines and pylons, construction of new overhead lines and pylons and works to existing overhead lines and pylons	
23-49	OH4	Temporary possession required for: Provision for access for overhead lines diversion works	
23-50	FCA1, MU33, OH4, OH5 and OHT2	Temporary possession required for: Construction of a new flood compensation area Utility works, including the installation or diversion of underground utilities within a multi-utility corridor Overhead lines diversion works, including the removal of existing overhead lines and pylons, construction of new overhead lines and pylons and works to existing overhead lines and pylons	
23-52	CA5 and CA5A	Temporary possession required for: Temporary construction compound at surface for facilitating main works at the A122 Lower Thames Crossing north portal and tunnel approach, including workers accommodation, batch plants and segment cast factory Temporary satellite construction compound at surface for facilitating main works	

Table 5: Temporary Possession of Land - by plot number			Summary of change (blank if no change)
Land plans plot ref.	DCO Work No(s).	Purpose for which the land is required:	
23-53	OH4	Temporary possession required for: Provision for access for overhead lines diversion works	
23-54	OH4	Temporary possession required for: Overhead lines diversion works, including the removal of existing overhead lines and pylons, construction of new overhead lines and pylons and works to existing overhead lines and pylons	
23-55	OH4	Temporary possession required for: Provision for access for overhead lines diversion works	
23-56	OH4	Temporary possession required for: Overhead lines diversion works, including the removal of existing overhead lines and pylons, construction of new overhead lines and pylons and works to existing overhead lines and pylons	
23-57	MU33 and OH4	Temporary possession required for: Utility works, including the installation or diversion of underground utilities within a multi-utility corridor Overhead lines diversion works, including the removal of existing overhead lines and pylons, construction of new overhead lines and pylons and works to existing overhead lines and pylons	
23-58	OH4	Temporary possession required for: Provision for access for overhead lines diversion works	
23-59	MU28	Temporary possession required for: Utility works, including the installation or diversion of underground utilities within a multi-utility corridor	
23-60	OH4	Temporary possession required for: Overhead lines diversion works, including the removal of existing overhead lines and pylons, construction of new overhead lines and pylons and works to existing overhead lines and pylons	
23-61	MU28, MU33 and OH4	Temporary possession required for: Utility works, including the installation or diversion of underground utilities within a multi-utility corridor Overhead lines diversion works, including the removal of existing overhead lines and pylons, construction of new overhead lines and pylons and works to existing overhead lines and pylons	

Table 5: Temporary Possession of Land - by plot number			Summary of change (blank if no change)
Land plans plot ref.	DCO Work No(s).	Purpose for which the land is required:	
23-62	MU28	Temporary possession required for: Utility works, including the installation or diversion of underground utilities within a multi-utility corridor	
23-63	MU27, MU28, MU30, MUT9 and OH4	Temporary possession required for: Utility works, including the installation or diversion of underground utilities within a multi-utility corridor Overhead lines diversion works, including the removal of existing overhead lines and pylons, construction of new overhead lines and pylons and works to existing overhead lines and pylons	
23-64	MU27, MU28, MU30, MU32, MUT9 and OH4	Temporary possession required for: Utility works, including the installation or diversion of underground utilities within a multi-utility corridor Overhead lines diversion works, including the removal of existing overhead lines and pylons, construction of new overhead lines and pylons and works to existing overhead lines and pylons	
23-65	MU27, MU28, MU30, MUT9 and OH4	Temporary possession required for: Utility works, including the installation or diversion of underground utilities within a multi-utility corridor Overhead lines diversion works, including the removal of existing overhead lines and pylons, construction of new overhead lines and pylons and works to existing overhead lines and pylons	
23-66	OH4	Temporary possession required for: Overhead lines diversion works, including the removal of existing overhead lines and pylons, construction of new overhead lines and pylons and works to existing overhead lines and pylons	
23-67	OH4	Temporary possession required for: Overhead lines diversion works, including the removal of existing overhead lines and pylons, construction of new overhead lines and pylons and works to existing overhead lines and pylons	
23-69	OH4	Temporary possession required for: Overhead lines diversion works, including the removal of existing overhead lines and pylons, construction of new overhead lines and pylons and works to existing overhead lines and pylons	
23-71	OH4	Temporary possession required for: Overhead lines diversion works, including the removal of existing overhead lines and pylons, construction of new overhead lines and pylons and works to existing overhead lines and pylons	

Table 5: Temporary Possession of Land - by plot number			Summary of change (blank if no change)
Land plans plot ref.	DCO Work No(s).	Purpose for which the land is required:	
23-72	MU28, OH3 and OH4	Temporary possession required for: Utility works, including the installation or diversion of underground utilities within a multi-utility corridor Overhead lines diversion works, including the removal of existing overhead lines and pylons, construction of new overhead lines and pylons and works to existing overhead lines and pylons	
23-76	5K, FCA1, MU28, MU33 and OH3	Temporary possession required for: Modification of an existing irrigation reservoir and the diversion and modification of irrigation infrastructure, including possible provision of a new groundwater abstraction well Construction of a new flood compensation area Utility works, including the installation or diversion of underground utilities within a multi-utility corridor Overhead lines diversion works, including the removal of existing overhead lines and pylons, construction of new overhead lines and pylons and works to existing overhead lines and pylons	
23-88	MU28 and OH3	Temporary possession required for: Utility works, including the installation or diversion of underground utilities within a multi-utility corridor Overhead lines diversion works, including the removal of existing overhead lines and pylons, construction of new overhead lines and pylons and works to existing overhead lines and pylons	
23-90	MU28 and OH3	Temporary possession required for: Utility works, including the installation or diversion of underground utilities within a multi-utility corridor Overhead lines diversion works, including the removal of existing overhead lines and pylons, construction of new overhead lines and pylons and works to existing overhead lines and pylons	
23-91	MU28 and OH3	Temporary possession required for: Utility works, including the installation or diversion of underground utilities within a multi-utility corridor Overhead lines diversion works, including the removal of existing overhead lines and pylons, construction of new overhead lines and pylons and works to existing overhead lines and pylons	
23-95	MU28, MU30, MU31, MU32 and OH3	Temporary possession required for: Utility works, including the installation or diversion of underground utilities within a multi-utility corridor Overhead lines diversion works, including the removal of existing overhead lines and pylons, construction of new overhead lines and pylons and works to existing overhead lines and pylons	

Table 5: Temporary Possession of Land - by plot number			Summary of change (blank if no change)
Land plans plot ref.	DCO Work No(s).	Purpose for which the land is required:	
23-96	MU28, OH3 and OH4	Temporary possession required for: To facilitate utility works, and to provide temporary storage, laydown areas and working space To facilitate overhead lines diversion works, and to provide temporary storage, laydown areas and working space	
23-97	MU30 and OH3	Temporary possession required for: Utility works, including the installation or diversion of underground utilities within a multi-utility corridor Overhead lines diversion works, including the removal of existing overhead lines and pylons, construction of new overhead lines and pylons and works to existing overhead lines and pylons	
23-98	MU28	Temporary possession required for: To facilitate utility works, and to provide temporary storage, laydown areas and working space	
23-99	MU28	Temporary possession required for: To facilitate utility works, and to provide temporary storage, laydown areas and working space	
23-100	CA5 and OH3	Temporary possession required for: Temporary possession of railway to facilitate the construction of the new A122 Lower Thames Crossing between the north portal and northern end of Tilbury viaduct To facilitate overhead lines diversion works, and to provide temporary storage, laydown areas and working space	
23-101	CA5 and OH3	Temporary possession required for: Temporary construction compound at surface for facilitating main works at the A122 Lower Thames Crossing north portal and tunnel approach, including workers accommodation, batch plants and segment cast factory To facilitate overhead lines diversion works, and to provide temporary storage, laydown areas and working space	
23-102	MU28	Temporary possession required for: To facilitate utility works, and to provide temporary storage, laydown areas and working space	
23-103	MU28	Temporary possession required for: To facilitate utility works, and to provide temporary storage, laydown areas and working space	

Table 5: Temporary Possession of Land - by plot number			Summary of change (blank if no change)
Land plans plot ref.	DCO Work No(s).	Purpose for which the land is required:	
23-104	MU33	Temporary possession required for: Utility works, including the installation or diversion of underground utilities within a multi-utility corridor	
23-105	MU33	Temporary possession required for: Utility works, including the installation or diversion of underground utilities within a multi-utility corridor	
23-107	MU33	Temporary possession required for: Utility works, including the installation or diversion of underground utilities within a multi-utility corridor	
23-108	5U and MU27	Temporary possession required for: Construction of a new public rights of way along the existing footpath FP200 Utility works, including the installation or diversion of underground utilities within a multi-utility corridor	
23-109	MU33	Temporary possession required for: Utility works, including the installation or diversion of underground utilities within a multi-utility corridor	
23-110	MU27	Temporary possession required for: Utility works, including the installation or diversion of underground utilities within a multi-utility corridor	
23-111	CA5 and OH3	Temporary possession required for: Temporary construction compound at surface for facilitating main works at the A122 Lower Thames Crossing north portal and tunnel approach, including workers accommodation, batch plants and segment cast factory To facilitate overhead lines diversion works, and to provide temporary storage, laydown areas and working space	
23-112	MU27	Temporary possession required for: Utility works, including the installation or diversion of underground utilities within a multi-utility corridor	
23-114	OH3	Temporary possession required for: To facilitate overhead lines diversion works, and to provide temporary storage, laydown areas and working space	
23-115	MU28	Temporary possession required for: To facilitate utility works, and to provide temporary storage, laydown areas and working space	

Table 5: Temporary Possession of Land - by plot number			Summary of change (blank if no change)
Land plans plot ref.	DCO Work No(s).	Purpose for which the land is required:	
23-116	MU28	Temporary possession required for: To facilitate utility works, and to provide temporary storage, laydown areas and working space	
23-119	CA5	Temporary possession required for: Temporary construction compound at surface for facilitating main works at the A122 Lower Thames Crossing north portal and tunnel approach, including workers accommodation, batch plants and segment cast factory	
23-120	5U and MU27	Temporary possession required for: Construction of a new public rights of way along the existing footpath FP200 Utility works, including the installation or diversion of underground utilities within a multi-utility corridor	
23-121	MUT6	Temporary possession required for: Utility works, including the installation or diversion of underground utilities within a multi-utility corridor	
23-122	MU27	Temporary possession required for: Provision for temporary access for utility works	
23-123	MU27	Temporary possession required for: Utility works, including the installation or diversion of underground utilities within a multi-utility corridor	
23-124	CA5	Temporary possession required for: Temporary construction compound at surface for facilitating main works at the A122 Lower Thames Crossing north portal and tunnel approach, including workers accommodation, batch plants and segment cast factory	
23-125	CA5 and MU31	Temporary possession required for: Temporary construction compound at surface for facilitating main works at the A122 Lower Thames Crossing north portal and tunnel approach, including workers accommodation, batch plants and segment cast factory Utility works, including the installation or diversion of underground utilities within a multi-utility corridor	
23-126	CA5	Temporary possession required for: Temporary construction compound at surface for facilitating main works at the A122 Lower Thames Crossing north portal and tunnel approach, including workers accommodation, batch plants and segment cast factory	

Table 5: Temporary Possession of Land - by plot number			Summary of change (blank if no change)
Land plans plot ref.	DCO Work No(s).	Purpose for which the land is required:	
23-127	MU27	Temporary possession required for: Utility works, including the installation or diversion of underground utilities within a multi-utility corridor	
23-128	CA5 and MUT6	Temporary possession required for: Temporary construction compound at surface for facilitating main works at the A122 Lower Thames Crossing north portal and tunnel approach, including workers accommodation, batch plants and segment cast factory Utility works, including the installation or diversion of underground utilities within a multi-utility corridor	
23-129	CA5 and MUT6	Temporary possession required for: Temporary construction compound at surface for facilitating main works at the A122 Lower Thames Crossing north portal and tunnel approach, including workers accommodation, batch plants and segment cast factory Utility works, including the installation or diversion of underground utilities within a multi-utility corridor	
23-130	CA5 and MUT6	Temporary possession required for: Temporary construction compound at surface for facilitating main works at the A122 Lower Thames Crossing north portal and tunnel approach, including workers accommodation, batch plants and segment cast factory Utility works, including the installation or diversion of underground utilities within a multi-utility corridor	
23-131	MUT6	Temporary possession required for: To facilitate utility works, and to provide temporary storage, laydown areas and working space	
23-132	CA5 and MUT6	Temporary possession required for: Temporary construction compound at surface for facilitating main works at the A122 Lower Thames Crossing north portal and tunnel approach, including workers accommodation, batch plants and segment cast factory Utility works, including the installation or diversion of underground utilities within a multi-utility corridor	
23-133	CA5, MU27, MUT10 and MUT6	Temporary possession required for: Temporary construction compound at surface for facilitating main works at the A122 Lower Thames Crossing north portal and tunnel approach, including workers accommodation, batch plants and segment cast factory Utility works, including the installation or diversion of underground utilities within a multi-utility corridor	

Table 5: Temporary Possession of Land - by plot number			Summary of change (blank if no change)
Land plans plot ref.	DCO Work No(s).	Purpose for which the land is required:	
23-134	CA5	Temporary possession required for: Temporary possession of railway to facilitate the construction of the new A122 Lower Thames Crossing between the north portal and northern end of Tilbury viaduct	
23-135	CA5 and MUT6	Temporary possession required for: Temporary construction compound at surface for facilitating main works at the A122 Lower Thames Crossing north portal and tunnel approach, including workers accommodation, batch plants and segment cast factory Utility works, including the installation or diversion of underground utilities within a multi-utility corridor	
23-136	CA5 and MUT6	Temporary possession required for: Temporary construction compound at surface for facilitating main works at the A122 Lower Thames Crossing north portal and tunnel approach, including workers accommodation, batch plants and segment cast factory Utility works, including the installation or diversion of underground utilities within a multi-utility corridor	
23-137	CA5	Temporary possession required for: Temporary construction compound at surface for facilitating main works at the A122 Lower Thames Crossing north portal and tunnel approach, including workers accommodation, batch plants and segment cast factory	
23-138	MU27	Temporary possession required for: Utility works, including the installation or diversion of underground utilities within a multi-utility corridor	
23-139	CA5 and MUT6	Temporary possession required for: Temporary construction compound at surface for facilitating main works at the A122 Lower Thames Crossing north portal and tunnel approach, including workers accommodation, batch plants and segment cast factory Utility works, including the installation or diversion of underground utilities within a multi-utility corridor	
23-140	CA5	Temporary possession required for: Temporary construction compound at surface for facilitating main works at the A122 Lower Thames Crossing north portal and tunnel approach, including workers accommodation, batch plants and segment cast factory	

Table 5: Temporary Possession of Land - by plot number			Summary of change (blank if no change)
Land plans plot ref.	DCO Work No(s).	Purpose for which the land is required:	
23-141	CA5	Temporary possession required for: Temporary construction compound at surface for facilitating main works at the A122 Lower Thames Crossing north portal and tunnel approach, including workers accommodation, batch plants and segment cast factory	
23-142	MU27	Temporary possession required for: Utility works, including the installation or diversion of underground utilities within a multi-utility corridor	
23-143	MU27	Temporary possession required for: Utility works, including the installation or diversion of underground utilities within a multi-utility corridor	
23-146	MU27	Temporary possession required for: Utility works, including the installation or diversion of underground utilities within a multi-utility corridor	
23-148	CA5, MU27, MUT10 and MUT6	Temporary possession required for: Temporary construction compound at surface for facilitating main works at the A122 Lower Thames Crossing north portal and tunnel approach, including workers accommodation, batch plants and segment cast factory Utility works, including the installation or diversion of underground utilities within a multi-utility corridor	
23-149	CA5	Temporary possession required for: Temporary construction compound at surface for facilitating main works at the A122 Lower Thames Crossing north portal and tunnel approach, including workers accommodation, batch plants and segment cast factory	
23-150	CA5 and MUT6	Temporary possession required for: Temporary construction compound at surface for facilitating main works at the A122 Lower Thames Crossing north portal and tunnel approach, including workers accommodation, batch plants and segment cast factory Utility works, including the installation or diversion of underground utilities within a multi-utility corridor	
23-151	CA5 and MUT6	Temporary possession required for: Temporary construction compound at surface for facilitating main works at the A122 Lower Thames Crossing north portal and tunnel approach, including workers accommodation, batch plants and segment cast factory Utility works, including the installation or diversion of underground utilities within a multi-utility corridor	

Table 5: Temporary Possession of Land - by plot number			Summary of change (blank if no change)
Land plans plot ref.	DCO Work No(s).	Purpose for which the land is required:	
23-152	MUT6	Temporary possession required for: To facilitate utility works, and to provide temporary storage, laydown areas and working space	
23-153	CA5 and MUT6	Temporary possession required for: Temporary construction compound at surface for facilitating main works at the A122 Lower Thames Crossing north portal and tunnel approach, including workers accommodation, batch plants and segment cast factory Utility works, including the installation or diversion of underground utilities within a multi-utility corridor	
23-154	CA5, MUT10 and MUT6	Temporary possession required for: Temporary construction compound at surface for facilitating main works at the A122 Lower Thames Crossing north portal and tunnel approach, including workers accommodation, batch plants and segment cast factory Utility works, including the installation or diversion of underground utilities within a multi-utility corridor	
23-155	CA5	Temporary possession required for: Temporary construction compound at surface for facilitating main works at the A122 Lower Thames Crossing north portal and tunnel approach, including workers accommodation, batch plants and segment cast factory	
23-157	CA5, MUT10 and MUT6	Temporary possession required for: Temporary construction compound at surface for facilitating main works at the A122 Lower Thames Crossing north portal and tunnel approach, including workers accommodation, batch plants and segment cast factory Utility works, including the installation or diversion of underground utilities within a multi-utility corridor	
23-159	CA5	Temporary possession required for: Temporary construction compound at surface for facilitating main works at the A122 Lower Thames Crossing north portal and tunnel approach, including workers accommodation, batch plants and segment cast factory	
23-160	5R	Temporary possession required for: To facilitate the construction of a new public right of way along the eastern section of FP200, and to provide temporary storage, laydown areas and working space	

Table 5: Temporary Possession of Land - by plot number			Summary of change (blank if no change)
Land plans plot ref.	DCO Work No(s).	Purpose for which the land is required:	
23-161	CA5 and MUT6	Temporary possession required for: Temporary construction compound at surface for facilitating main works at the A122 Lower Thames Crossing north portal and tunnel approach, including workers accommodation, batch plants and segment cast factory Utility works, including the installation or diversion of underground utilities within a multi-utility corridor	
23-162	CA5 and MUT6	Temporary possession required for: Temporary construction compound at surface for facilitating main works at the A122 Lower Thames Crossing north portal and tunnel approach, including workers accommodation, batch plants and segment cast factory Utility works, including the installation or diversion of underground utilities within a multi-utility corridor	
23-163	E16	Temporary possession required for: Provision for temporary access for environmental mitigation works to create a site for protected species	
23-164	E16	Temporary possession required for: Provision for temporary access for environmental mitigation works to create a site for protected species	
23-165	E16	Temporary possession required for: Provision for temporary access for environmental mitigation works to create a site for protected species	
23-166	CA5	Temporary possession required for: Temporary construction compound at surface for facilitating main works at the A122 Lower Thames Crossing north portal and tunnel approach, including workers accommodation, batch plants and segment cast factory	
23-167	CA5	Temporary possession required for: Temporary construction compound at surface for facilitating main works at the A122 Lower Thames Crossing north portal and tunnel approach, including workers accommodation, batch plants and segment cast factory	
23-168	E16	Temporary possession required for: Provision for temporary access for environmental mitigation works to create a site for protected species	
23-169	MUT6	Temporary possession required for: Utility works, including the installation or diversion of underground utilities within a multi-utility corridor	

Table 5: Temporary Possession of Land - by plot number			Summary of change (blank if no change)
Land plans plot ref.	DCO Work No(s).	Purpose for which the land is required:	
23-170	MU29	Temporary possession required for: Utility works, including the installation or diversion of underground utilities within a multi-utility corridor	
23-171	MUT6	Temporary possession required for: Utility works, including the installation or diversion of underground utilities within a multi-utility corridor	
23-174	CA5	Temporary possession required for: Temporary construction compound at surface for facilitating main works at the A122 Lower Thames Crossing north portal and tunnel approach, including workers accommodation, batch plants and segment cast factory	
23-181	E18, MU29 and MUT8	Temporary possession required for: Implementation of environmental mitigation works to create a site for protected species Utility works, including the installation or diversion of underground utilities within a multi-utility corridor	New plot
23-182	MUT8	Temporary possession required for: Utility works, including the installation or diversion of underground utilities within a multi-utility corridor	New plot
23-183	MUT8	Temporary possession required for: Utility works, including the installation or diversion of underground utilities within a multi-utility corridor	New plot
23-184	MUT8	Temporary possession required for: Utility works, including the installation or diversion of underground utilities within a multi-utility corridor	New plot
23-185	MUT8	Temporary possession required for: Utility works, including the installation or diversion of underground utilities within a multi-utility corridor	New plot
23-186	MUT8	Temporary possession required for: Utility works, including the installation or diversion of underground utilities within a multi-utility corridor	New plot
24-01	MU35	Temporary possession required for: Utility works, including the installation or diversion of underground utilities within a multi-utility corridor	

Table 5: Temporary Possession of Land - by plot number			Summary of change (blank if no change)
Land plans plot ref.	DCO Work No(s).	Purpose for which the land is required:	
24-03	MU35	Temporary possession required for: Utility works, including the installation or diversion of underground utilities within a multi-utility corridor	
24-05	MU35	Temporary possession required for: Utility works, including the installation or diversion of underground utilities within a multi-utility corridor	
24-06	MU37, OH6 and OH7	Temporary possession required for: Provision for access for utility works Provision for access for overhead lines diversion works	
24-07	MU37, OH6 and OH7	Temporary possession required for: Provision for access for utility works Provision for access for overhead lines diversion works	
24-08	MU37, OH6 and OH7	Temporary possession required for: Utility works, including the installation or diversion of underground utilities within a multi-utility corridor Overhead lines diversion works, including the removal of existing overhead lines and pylons, construction of new overhead lines and pylons and works to existing overhead lines and pylons	
24-09	6B	Temporary possession required for: To facilitate the construction of a new bridge to carry the realigned Muckingford Road over the new A122 Lower Thames Crossing, and to provide temporary storage, laydown areas and working space	
24-12	MU37, OH6 and OH7	Temporary possession required for: Provision for access for utility works Provision for access for overhead lines diversion works	
24-17	OH5	Temporary possession required for: Provision for access for overhead lines diversion works	

Table 5: Temporary Possession of Land - by plot number			Summary of change (blank if no change)
Land plans plot ref.	DCO Work No(s).	Purpose for which the land is required:	
24-22	OH5	Temporary possession required for: Provision for access for overhead lines diversion works	
24-23	OH5	Temporary possession required for: Provision for access for overhead lines diversion works	
24-24	MU37	Temporary possession required for: To facilitate utility works, and to provide temporary storage, laydown areas and working space	
24-25	MU37, OH6 and OH7	Temporary possession required for: Utility works, including the installation or diversion of underground utilities within a multi-utility corridor Overhead lines diversion works, including the removal of existing overhead lines and pylons, construction of new overhead lines and pylons and works to existing overhead lines and pylons	
24-26	MU37	Temporary possession required for: To facilitate utility works, and to provide temporary storage, laydown areas and working space	
24-27	OH5	Temporary possession required for: Provision for access for overhead lines diversion works	
24-28	OH5	Temporary possession required for: Provision for access for overhead lines diversion works	
24-29	OH5	Temporary possession required for: Provision for access for overhead lines diversion works	
24-30	MU37, OH6 and OH7	Temporary possession required for: Utility works, including the installation or diversion of underground utilities within a multi-utility corridor Overhead lines diversion works, including the removal of existing overhead lines and pylons, construction of new overhead lines and pylons and works to existing overhead lines and pylons	
24-31	OH5	Temporary possession required for: Provision for access for overhead lines diversion works	

Table 5: Temporary Possession of Land - by plot number			Summary of change (blank if no change)
Land plans plot ref.	DCO Work No(s).	Purpose for which the land is required:	
24-32	MU37, OH6 and OH7	Temporary possession required for: Utility works, including the installation or diversion of underground utilities within a multi-utility corridor Overhead lines diversion works, including the removal of existing overhead lines and pylons, construction of new overhead lines and pylons and works to existing overhead lines and pylons	
24-34	OH6 and OH7	Temporary possession required for: Overhead lines diversion works, including the removal of existing overhead lines and pylons, construction of new overhead lines and pylons and works to existing overhead lines and pylons	
24-42	OH5	Temporary possession required for: Provision for access for overhead lines diversion works	
24-43	MU36 and OH5	Temporary possession required for: Utility works, including the installation or diversion of underground utilities within a multi-utility corridor Provision for access for overhead lines diversion works	
24-45	MU34, MU36 and OH5	Temporary possession required for: Utility works, including the installation or diversion of underground utilities within a multi-utility corridor Overhead lines diversion works, including the removal of existing overhead lines and pylons, construction of new overhead lines and pylons and works to existing overhead lines and pylons	
24-46	MU36	Temporary possession required for: Utility works, including the installation or diversion of underground utilities within a multi-utility corridor	
24-47	OH5	Temporary possession required for: To facilitate overhead lines diversion works, and to provide temporary storage, laydown areas and working space	
24-48	OH5	Temporary possession required for: To facilitate overhead lines diversion works, and to provide temporary storage, laydown areas and working space	
24-49	MU36 and OH5	Temporary possession required for: Utility works, including the installation or diversion of underground utilities within a multi-utility corridor	

Table 5: Temporary Possession of Land - by plot number			Summary of change (blank if no change)
Land plans plot ref.	DCO Work No(s).	Purpose for which the land is required:	
24-49 Cont'd		Provision for access for overhead lines diversion works	
24-53	OH5	Temporary possession required for: Overhead lines diversion works, including the removal of existing overhead lines and pylons, construction of new overhead lines and pylons and works to existing overhead lines and pylons	
24-56	MU36	Temporary possession required for: Utility works, including the installation or diversion of underground utilities within a multi-utility corridor	
24-59	MU36	Temporary possession required for: Utility works, including the installation or diversion of underground utilities within a multi-utility corridor	
24-62	MU34, MU36 and OH5	Temporary possession required for: Utility works, including the installation or diversion of underground utilities within a multi-utility corridor Overhead lines diversion works, including the removal of existing overhead lines and pylons, construction of new overhead lines and pylons and works to existing overhead lines and pylons	
24-63	OH5	Temporary possession required for: Overhead lines diversion works, including the removal of existing overhead lines and pylons, construction of new overhead lines and pylons and works to existing overhead lines and pylons	
24-67	OH5	Temporary possession required for: Overhead lines diversion works, including the removal of existing overhead lines and pylons, construction of new overhead lines and pylons and works to existing overhead lines and pylons	
24-68	MU36	Temporary possession required for: Utility works, including the installation or diversion of underground utilities within a multi-utility corridor	
24-69	OH5	Temporary possession required for: Overhead lines diversion works, including the removal of existing overhead lines and pylons, construction of new overhead lines and pylons and works to existing overhead lines and pylons	
24-71	MU36	Temporary possession required for: Temporary possession of property, to facilitate the installation or diversion of underground utilities within a multi-utility corridor	

Table 5: Temporary Possession of Land - by plot number			Summary of change (blank if no change)
Land plans plot ref.	DCO Work No(s).	Purpose for which the land is required:	
24-74	OH5	Temporary possession required for: To facilitate overhead lines diversion works, and to provide temporary storage, laydown areas and working space	
24-80	OH5	Temporary possession required for: Overhead lines diversion works, including the removal of existing overhead lines and pylons, construction of new overhead lines and pylons and works to existing overhead lines and pylons	
24-81	OH5	Temporary possession required for: Overhead lines diversion works, including the removal of existing overhead lines and pylons, construction of new overhead lines and pylons and works to existing overhead lines and pylons	
24-82	OH5	Temporary possession required for: Overhead lines diversion works, including the removal of existing overhead lines and pylons, construction of new overhead lines and pylons and works to existing overhead lines and pylons	
24-83	OH3, OH4, OHT2 and OHT3	Temporary possession required for: Overhead lines diversion works, including the removal of existing overhead lines and pylons, construction of new overhead lines and pylons and works to existing overhead lines and pylons	
24-84	OH3, OH4 and OHT2	Temporary possession required for: Overhead lines diversion works, including the removal of existing overhead lines and pylons, construction of new overhead lines and pylons and works to existing overhead lines and pylons	
24-90	MU36	Temporary possession required for: Utility works, including the installation or diversion of underground utilities within a multi-utility corridor	
24-91	MU36, OH3, OH4 and OHT2	Temporary possession required for: Utility works, including the installation or diversion of underground utilities within a multi-utility corridor Overhead lines diversion works, including the removal of existing overhead lines and pylons, construction of new overhead lines and pylons and works to existing overhead lines and pylons	

Table 5: Temporary Possession of Land - by plot number			Summary of change (blank if no change)
Land plans plot ref.	DCO Work No(s).	Purpose for which the land is required:	
24-92	OH3, OH4, OHT2 and OHT3	Temporary possession required for: Overhead lines diversion works, including the removal of existing overhead lines and pylons, construction of new overhead lines and pylons and works to existing overhead lines and pylons	
24-93	OH3, OH4, OHT2 and OHT3	Temporary possession required for: Overhead lines diversion works, including the removal of existing overhead lines and pylons, construction of new overhead lines and pylons and works to existing overhead lines and pylons	
24-95	MU28, MU36, MUT6, OH3, OH4, OHT2 and OHT3	Temporary possession required for: Utility works, including the installation or diversion of underground utilities within a multi-utility corridor Overhead lines diversion works, including the removal of existing overhead lines and pylons, construction of new overhead lines and pylons and works to existing overhead lines and pylons	
24-96	MU36, OH4 and OHT2	Temporary possession required for: Utility works, including the installation or diversion of underground utilities within a multi-utility corridor Overhead lines diversion works, including the removal of existing overhead lines and pylons, construction of new overhead lines and pylons and works to existing overhead lines and pylons	
24-98	OH3, OH4, OHT2 and OHT3	Temporary possession required for: Overhead lines diversion works, including the removal of existing overhead lines and pylons, construction of new overhead lines and pylons and works to existing overhead lines and pylons	
24-99	OH3, OH4, OHT2 and OHT3	Temporary possession required for: Overhead lines diversion works, including the removal of existing overhead lines and pylons, construction of new overhead lines and pylons and works to existing overhead lines and pylons	
24-100	MU28, MU36, OH3, OH4, OHT2 and OHT3	Temporary possession required for: Utility works, including the installation or diversion of underground utilities within a multi-utility corridor Overhead lines diversion works, including the removal of existing overhead lines and pylons, construction of new overhead lines and pylons and works to existing overhead lines and pylons	
24-103	MU36, OH4 and OHT2	Temporary possession required for: Utility works, including the installation or diversion of underground utilities within a multi-utility corridor	

Table 5: Temporary Possession of Land - by plot number			Summary of change (blank if no change)
Land plans plot ref.	DCO Work No(s).	Purpose for which the land is required:	
24-103 Cont'd		Overhead lines diversion works, including the removal of existing overhead lines and pylons, construction of new overhead lines and pylons and works to existing overhead lines and pylons	
24-105	MU36, OH4 and OHT2	Temporary possession required for: Utility works, including the installation or diversion of underground utilities within a multi-utility corridor Overhead lines diversion works, including the removal of existing overhead lines and pylons, construction of new overhead lines and pylons and works to existing overhead lines and pylons	
24-109	MU36, OH4, OHT2 and OHT3	Temporary possession required for: Utility works, including the installation or diversion of underground utilities within a multi-utility corridor Overhead lines diversion works, including the removal of existing overhead lines and pylons, construction of new overhead lines and pylons and works to existing overhead lines and pylons	
24-112	MU34 and OH4	Temporary possession required for: Utility works, including the installation or diversion of underground utilities within a multi-utility corridor Overhead lines diversion works, including the removal of existing overhead lines and pylons, construction of new overhead lines and pylons and works to existing overhead lines and pylons	
24-113	MU34 and OH4	Temporary possession required for: Utility works, including the installation or diversion of underground utilities within a multi-utility corridor Overhead lines diversion works, including the removal of existing overhead lines and pylons, construction of new overhead lines and pylons and works to existing overhead lines and pylons	
24-116	5W, MU28, MU34, MUT6, OH3, OH4 and ULH11	Temporary possession required for: Construction of a new public right of way between the new public right of way underneath the Tilbury viaduct and footpath FP61 Utility works, including the installation or diversion of underground utilities within a multi-utility corridor Overhead lines diversion works, including the removal of existing overhead lines and pylons, construction of new overhead lines and pylons and works to existing overhead lines and pylons The establishment of a temporary utilities logistic hub for facilitating utility works	
24-120	5W and OH4	Temporary possession required for: Construction of a new public right of way between the new public right of way underneath the Tilbury viaduct and footpath FP61	

Table 5: Temporary Possession of Land - by plot number			Summary of change (blank if no change)
Land plans plot ref.	DCO Work No(s).	Purpose for which the land is required:	
24-120 Cont'd		Overhead lines diversion works, including the removal of existing overhead lines and pylons, construction of new overhead lines and pylons and works to existing overhead lines and pylons	
24-121	5W and OH4	Temporary possession required for: Construction of a new public right of way between the new public right of way underneath the Tilbury viaduct and footpath FP61 Overhead lines diversion works, including the removal of existing overhead lines and pylons, construction of new overhead lines and pylons and works to existing overhead lines and pylons	
24-123	5W and OH4	Temporary possession required for: Construction of a new public right of way between the new public right of way underneath the Tilbury viaduct and footpath FP61 Overhead lines diversion works, including the removal of existing overhead lines and pylons, construction of new overhead lines and pylons and works to existing overhead lines and pylons	
24-124	5W, MU28, OH3, OH4 and ULH11	Temporary possession required for: Construction of a new public right of way between the new public right of way underneath the Tilbury viaduct and footpath FP61 Utility works, including the installation or diversion of underground utilities within a multi-utility corridor Overhead lines diversion works, including the removal of existing overhead lines and pylons, construction of new overhead lines and pylons and works to existing overhead lines and pylons The establishment of a temporary utilities logistic hub for facilitating utility works	
24-125	OH3	Temporary possession required for: To facilitate overhead lines diversion works, and to provide temporary storage, laydown areas and working space	
24-126	MU36	Temporary possession required for: Utility works, including the installation or diversion of underground utilities within a multi-utility corridor	
24-127	5W, OH3, OH4 and ULH11	Temporary possession required for: Construction of a new public right of way between the new public right of way underneath the Tilbury viaduct and footpath FP61 To facilitate overhead lines diversion works, and to provide temporary storage, laydown areas and working space The establishment of a temporary utilities logistic hub for facilitating utility works	

Table 5: Temporary Possession of Land - by plot number			Summary of change (blank if no change)
Land plans plot ref.	DCO Work No(s).	Purpose for which the land is required:	
24-128	OH3	Temporary possession required for: To facilitate overhead lines diversion works, and to provide temporary storage, laydown areas and working space	
24-129	MU36	Temporary possession required for: Utility works, including the installation or diversion of underground utilities within a multi-utility corridor	
24-130	MU36	Temporary possession required for: Utility works, including the installation or diversion of underground utilities within a multi-utility corridor	
24-131	5W, OH3, OH4 and ULH11	Temporary possession required for: Construction of a new public right of way between the new public right of way underneath the Tilbury viaduct and footpath FP61 To facilitate overhead lines diversion works, and to provide temporary storage, laydown areas and working space The establishment of a temporary utilities logistic hub for facilitating utility works	
24-133	MUT6	Temporary possession required for: Utility works, including the installation or diversion of underground utilities within a multi-utility corridor	
24-136	MU34, MU35, MU36, MUT6 and OH4	Temporary possession required for: Utility works, including the installation or diversion of underground utilities within a multi-utility corridor Provision for access for overhead lines diversion works	
24-139	MUT6	Temporary possession required for: To facilitate utility works, and to provide temporary storage, laydown areas and working space	
24-142	5W	Temporary possession required for: Construction of a new public right of way between the new public right of way underneath the Tilbury viaduct and footpath FP61	
24-143	MUT6	Temporary possession required for: To facilitate utility works, and to provide temporary storage, laydown areas and working space	

Table 5: Temporary Possession of Land - by plot number			Summary of change (blank if no change)
Land plans plot ref.	DCO Work No(s).	Purpose for which the land is required:	
24-144	5W	Temporary possession required for: Construction of a new public right of way between the new public right of way underneath the Tilbury viaduct and footpath FP61	
24-145	MUT6	Temporary possession required for: To facilitate utility works, and to provide temporary storage, laydown areas and working space	
24-148	MUT6	Temporary possession required for: Utility works, including the installation or diversion of underground utilities within a multi-utility corridor	
24-150	MUT6	Temporary possession required for: Utility works, including the installation or diversion of underground utilities within a multi-utility corridor	
24-151	5W	Temporary possession required for: Construction of a new public right of way between the new public right of way underneath the Tilbury viaduct and footpath FP61	
24-152	MUT6	Temporary possession required for: Utility works, including the installation or diversion of underground utilities within a multi-utility corridor	
24-153	MU34	Temporary possession required for: Utility works, including the installation or diversion of underground utilities within a multi-utility corridor	
24-154	5W	Temporary possession required for: Construction of a new public right of way between the new public right of way underneath the Tilbury viaduct and footpath FP61	
24-157	5W and MUT6	Temporary possession required for: Construction of a new public right of way between the new public right of way underneath the Tilbury viaduct and footpath FP61 To facilitate utility works, and to provide temporary storage, laydown areas and working space	
24-158	MUT6	Temporary possession required for: To facilitate utility works, and to provide temporary storage, laydown areas and working space	
24-160	MU35	Temporary possession required for: Utility works, including the installation or diversion of underground utilities within a multi-utility corridor	

Table 5: Temporary Possession of Land - by plot number			Summary of change (blank if no change)
Land plans plot ref.	DCO Work No(s).	Purpose for which the land is required:	
24-161	MU35	Temporary possession required for: Utility works, including the installation or diversion of underground utilities within a multi-utility corridor	
24-162	MU35	Temporary possession required for: Utility works, including the installation or diversion of underground utilities within a multi-utility corridor	
24-163	MU35	Temporary possession required for: Utility works, including the installation or diversion of underground utilities within a multi-utility corridor	
24-164	6B	Temporary possession required for: To facilitate the construction of a new bridge to carry the realigned Muckingford Road over the new A122 Lower Thames Crossing, and to provide temporary storage, laydown areas and working space	
24-165	MUT6	Temporary possession required for: Utility works, including the installation or diversion of underground utilities within a multi-utility corridor	
24-166	6B	Temporary possession required for: To facilitate the construction of a new bridge to carry the realigned Muckingford Road over the new A122 Lower Thames Crossing, and to provide temporary storage, laydown areas and working space	
24-167	6B	Temporary possession required for: To facilitate the construction of a new bridge to carry the realigned Muckingford Road over the new A122 Lower Thames Crossing, and to provide temporary storage, laydown areas and working space	
24-168	MUT6	Temporary possession required for: Utility works, including the installation or diversion of underground utilities within a multi-utility corridor	
24-169	MUT6	Temporary possession required for: To facilitate utility works, and to provide temporary storage, laydown areas and working space	
24-170	MUT6	Temporary possession required for: To facilitate utility works, and to provide temporary storage, laydown areas and working space	

Table 5: Temporary Possession of Land - by plot number			Summary of change (blank if no change)
Land plans plot ref.	DCO Work No(s).	Purpose for which the land is required:	
24-171	6B	Temporary possession required for: To facilitate the construction of a new bridge to carry the realigned Muckingford Road over the new A122 Lower Thames Crossing, and to provide temporary storage, laydown areas and working space	
24-172	6B	Temporary possession required for: To facilitate the construction of a new bridge to carry the realigned Muckingford Road over the new A122 Lower Thames Crossing, and to provide temporary storage, laydown areas and working space	
24-173	6B	Temporary possession required for: To facilitate the construction of a new bridge to carry the realigned Muckingford Road over the new A122 Lower Thames Crossing, and to provide temporary storage, laydown areas and working space	
24-174	5W and MUT6	Temporary possession required for: Construction of a new public right of way between the new public right of way underneath the Tilbury viaduct and footpath FP61 Utility works, including the installation or diversion of underground utilities within a multi-utility corridor	
24-175	6B	Temporary possession required for: To facilitate the construction of a new bridge to carry the realigned Muckingford Road over the new A122 Lower Thames Crossing, and to provide temporary storage, laydown areas and working space	
24-176	MUT6	Temporary possession required for: Utility works, including the installation or diversion of underground utilities within a multi-utility corridor	
24-177	MUT6	Temporary possession required for: To facilitate utility works, and to provide temporary storage, laydown areas and working space	
24-178	6B	Temporary possession required for: To facilitate the construction of a new bridge to carry the realigned Muckingford Road over the new A122 Lower Thames Crossing, and to provide temporary storage, laydown areas and working space	
24-179	MUT6	Temporary possession required for: To facilitate utility works, and to provide temporary storage, laydown areas and working space	

Table 5: Temporary Possession of Land - by plot number			Summary of change (blank if no change)
Land plans plot ref.	DCO Work No(s).	Purpose for which the land is required:	
24-180	6B	Temporary possession required for: To facilitate the construction of a new bridge to carry the realigned Muckingford Road over the new A122 Lower Thames Crossing, and to provide temporary storage, laydown areas and working space	
24-181	6B	Temporary possession required for: To facilitate the construction of a new bridge to carry the realigned Muckingford Road over the new A122 Lower Thames Crossing, and to provide temporary storage, laydown areas and working space	
24-183	6B	Temporary possession required for: To facilitate the construction of a new bridge to carry the realigned Muckingford Road over the new A122 Lower Thames Crossing, and to provide temporary storage, laydown areas and working space	
24-184	MUT6	Temporary possession required for: To facilitate utility works, and to provide temporary storage, laydown areas and working space	
24-186	6B	Temporary possession required for: To facilitate the construction of a new bridge to carry the realigned Muckingford Road over the new A122 Lower Thames Crossing, and to provide temporary storage, laydown areas and working space	
24-187	6B	Temporary possession required for: To facilitate the construction of a new bridge to carry the realigned Muckingford Road over the new A122 Lower Thames Crossing, and to provide temporary storage, laydown areas and working space	
24-188	6B	Temporary possession required for: To facilitate the construction of a new bridge to carry the realigned Muckingford Road over the new A122 Lower Thames Crossing, and to provide temporary storage, laydown areas and working space	
24-189	6B	Temporary possession required for: To facilitate the construction of a new bridge to carry the realigned Muckingford Road over the new A122 Lower Thames Crossing, and to provide temporary storage, laydown areas and working space	

Table 5: Temporary Possession of Land - by plot number			Summary of change (blank if no change)
Land plans plot ref.	DCO Work No(s).	Purpose for which the land is required:	
24-190	6B	Temporary possession required for: To facilitate the construction of a new bridge to carry the realigned Muckingford Road over the new A122 Lower Thames Crossing, and to provide temporary storage, laydown areas and working space	
25-01	MUT14	Temporary possession required for: Utility works, including the installation or diversion of underground utilities within a multi-utility corridor	
25-02	MUT14	Temporary possession required for: Utility works, including the installation or diversion of underground utilities within a multi-utility corridor	
25-03	MUT14	Temporary possession required for: Utility works, including the installation or diversion of underground utilities within a multi-utility corridor	
25-04	MUT14	Temporary possession required for: Utility works, including the installation or diversion of underground utilities within a multi-utility corridor	
25-05	MUT14	Temporary possession required for: Utility works, including the installation or diversion of underground utilities within a multi-utility corridor	
25-06	MUT14	Temporary possession required for: Utility works, including the installation or diversion of underground utilities within a multi-utility corridor	
25-07	MUT14	Temporary possession required for: Utility works, including the installation or diversion of underground utilities within a multi-utility corridor	
25-08	MUT14	Temporary possession required for: Utility works, including the installation or diversion of underground utilities within a multi-utility corridor	
25-09	MUT14	Temporary possession required for: Utility works, including the installation or diversion of underground utilities within a multi-utility corridor	
25-10	MUT14	Temporary possession required for: Utility works, including the installation or diversion of underground utilities within a multi-utility corridor	

Table 5: Temporary Possession of Land - by plot number			Summary of change (blank if no change)
Land plans plot ref.	DCO Work No(s).	Purpose for which the land is required:	
25-11	MUT14	Temporary possession required for: Utility works, including the installation or diversion of underground utilities within a multi-utility corridor	
25-12	MUT14	Temporary possession required for: Utility works, including the installation or diversion of underground utilities within a multi-utility corridor	
25-13	MUT14	Temporary possession required for: Utility works, including the installation or diversion of underground utilities within a multi-utility corridor	
25-14	MUT14	Temporary possession required for: Utility works, including the installation or diversion of underground utilities within a multi-utility corridor	
25-15	MUT14	Temporary possession required for: Utility works, including the installation or diversion of underground utilities within a multi-utility corridor	
25-16	MUT14	Temporary possession required for: Utility works, including the installation or diversion of underground utilities within a multi-utility corridor	
25-17	MUT14	Temporary possession required for: Utility works, including the installation or diversion of underground utilities within a multi-utility corridor	
25-18	MUT14	Temporary possession required for: Utility works, including the installation or diversion of underground utilities within a multi-utility corridor	
25-19	MUT14	Temporary possession required for: Utility works, including the installation or diversion of underground utilities within a multi-utility corridor	
25-20	MUT14	Temporary possession required for: Utility works, including the installation or diversion of underground utilities within a multi-utility corridor	
25-21	MUT14	Temporary possession required for: Utility works, including the installation or diversion of underground utilities within a multi-utility corridor	

Table 5: Temporary Possession of Land - by plot number			Summary of change (blank if no change)
Land plans plot ref.	DCO Work No(s).	Purpose for which the land is required:	
25-22	MUT14	Temporary possession required for: Utility works, including the installation or diversion of underground utilities within a multi-utility corridor	
25-23	MUT14	Temporary possession required for: Utility works, including the installation or diversion of underground utilities within a multi-utility corridor	
25-24	MUT14	Temporary possession required for: Utility works, including the installation or diversion of underground utilities within a multi-utility corridor	
25-25	MUT14	Temporary possession required for: Utility works, including the installation or diversion of underground utilities within a multi-utility corridor	
25-26	MUT14	Temporary possession required for: Utility works, including the installation or diversion of underground utilities within a multi-utility corridor	
25-27	MUT14	Temporary possession required for: Utility works, including the installation or diversion of underground utilities within a multi-utility corridor	
25-28	MUT14	Temporary possession required for: Utility works, including the installation or diversion of underground utilities within a multi-utility corridor	
25-29	MUT14	Temporary possession required for: Utility works, including the installation or diversion of underground utilities within a multi-utility corridor	
25-30	MUT14	Temporary possession required for: Utility works, including the installation or diversion of underground utilities within a multi-utility corridor	
25-31	MUT14	Temporary possession required for: Utility works, including the installation or diversion of underground utilities within a multi-utility corridor	
25-32	MUT14	Temporary possession required for: Utility works, including the installation or diversion of underground utilities within a multi-utility corridor	

Table 5: Temporary Possession of Land - by plot number			Summary of change (blank if no change)
Land plans plot ref.	DCO Work No(s).	Purpose for which the land is required:	
25-33	MUT14	Temporary possession required for: Utility works, including the installation or diversion of underground utilities within a multi-utility corridor	
25-34	MUT14	Temporary possession required for: Utility works, including the installation or diversion of underground utilities within a multi-utility corridor	
25-35	MUT14	Temporary possession required for: Utility works, including the installation or diversion of underground utilities within a multi-utility corridor	
25-36	MUT14	Temporary possession required for: Utility works, including the installation or diversion of underground utilities within a multi-utility corridor	
25-37	MUT14	Temporary possession required for: Utility works, including the installation or diversion of underground utilities within a multi-utility corridor	
25-38	MUT14	Temporary possession required for: Utility works, including the installation or diversion of underground utilities within a multi-utility corridor	
25-39	MUT14	Temporary possession required for: Utility works, including the installation or diversion of underground utilities within a multi-utility corridor	
25-40	MUT14	Temporary possession required for: Utility works, including the installation or diversion of underground utilities within a multi-utility corridor	
25-41	MUT14	Temporary possession required for: Utility works, including the installation or diversion of underground utilities within a multi-utility corridor	
25-42	MUT14	Temporary possession required for: Utility works, including the installation or diversion of underground utilities within a multi-utility corridor	
25-43	MUT14	Temporary possession required for: Utility works, including the installation or diversion of underground utilities within a multi-utility corridor	

Table 5: Temporary Possession of Land - by plot number			Summary of change (blank if no change)
Land plans plot ref.	DCO Work No(s).	Purpose for which the land is required:	
25-44	MUT14	Temporary possession required for: Utility works, including the installation or diversion of underground utilities within a multi-utility corridor	
25-45	MUT14	Temporary possession required for: Utility works, including the installation or diversion of underground utilities within a multi-utility corridor	
25-46	MUT14	Temporary possession required for: Utility works, including the installation or diversion of underground utilities within a multi-utility corridor	
25-47	MUT14	Temporary possession required for: Utility works, including the installation or diversion of underground utilities within a multi-utility corridor	
25-48	MUT14	Temporary possession required for: Utility works, including the installation or diversion of underground utilities within a multi-utility corridor	
25-49	MUT14	Temporary possession required for: Utility works, including the installation or diversion of underground utilities within a multi-utility corridor	
25-50	MUT14	Temporary possession required for: Utility works, including the installation or diversion of underground utilities within a multi-utility corridor	
25-51	MUT14	Temporary possession required for: Utility works, including the installation or diversion of underground utilities within a multi-utility corridor	
25-52	MUT14	Temporary possession required for: Utility works, including the installation or diversion of underground utilities within a multi-utility corridor	
25-53	MUT14	Temporary possession required for: Utility works, including the installation or diversion of underground utilities within a multi-utility corridor	
25-54	MUT14	Temporary possession required for: Utility works, including the installation or diversion of underground utilities within a multi-utility corridor	

Table 5: Temporary Possession of Land - by plot number			Summary of change (blank if no change)
Land plans plot ref.	DCO Work No(s).	Purpose for which the land is required:	
25-55	MUT14	Temporary possession required for: Utility works, including the installation or diversion of underground utilities within a multi-utility corridor	
25-56	MUT14	Temporary possession required for: Utility works, including the installation or diversion of underground utilities within a multi-utility corridor	
25-57	MUT14	Temporary possession required for: Utility works, including the installation or diversion of underground utilities within a multi-utility corridor	
25-58	MUT14	Temporary possession required for: Utility works, including the installation or diversion of underground utilities within a multi-utility corridor	
25-59	MUT14	Temporary possession required for: Utility works, including the installation or diversion of underground utilities within a multi-utility corridor	
25-60	MUT14	Temporary possession required for: Utility works, including the installation or diversion of underground utilities within a multi-utility corridor	
25-61	MUT14	Temporary possession required for: Utility works, including the installation or diversion of underground utilities within a multi-utility corridor	
25-62	MUT14	Temporary possession required for: Utility works, including the installation or diversion of underground utilities within a multi-utility corridor	
25-63	MUT14	Temporary possession required for: Utility works, including the installation or diversion of underground utilities within a multi-utility corridor	
25-64	MUT14	Temporary possession required for: Utility works, including the installation or diversion of underground utilities within a multi-utility corridor	
25-65	MUT14	Temporary possession required for: Utility works, including the installation or diversion of underground utilities within a multi-utility corridor	

Table 5: Temporary Possession of Land - by plot number			Summary of change (blank if no change)
Land plans plot ref.	DCO Work No(s).	Purpose for which the land is required:	
25-66	MUT14	Temporary possession required for: Utility works, including the installation or diversion of underground utilities within a multi-utility corridor	
25-67	MUT14	Temporary possession required for: Utility works, including the installation or diversion of underground utilities within a multi-utility corridor	
25-68	MUT14	Temporary possession required for: Utility works, including the installation or diversion of underground utilities within a multi-utility corridor	
25-69	MUT14	Temporary possession required for: Utility works, including the installation or diversion of underground utilities within a multi-utility corridor	
25-70	MUT14	Temporary possession required for: Utility works, including the installation or diversion of underground utilities within a multi-utility corridor	
25-71	MUT14	Temporary possession required for: Utility works, including the installation or diversion of underground utilities within a multi-utility corridor	
25-72	MUT14	Temporary possession required for: Utility works, including the installation or diversion of underground utilities within a multi-utility corridor	
25-73	MUT14	Temporary possession required for: Utility works, including the installation or diversion of underground utilities within a multi-utility corridor	
25-74	MUT14	Temporary possession required for: Utility works, including the installation or diversion of underground utilities within a multi-utility corridor	
25-75	MUT14	Temporary possession required for: Utility works, including the installation or diversion of underground utilities within a multi-utility corridor	
25-76	MUT14	Temporary possession required for: Utility works, including the installation or diversion of underground utilities within a multi-utility corridor	

Table 5: Temporary Possession of Land - by plot number			Summary of change (blank if no change)
Land plans plot ref.	DCO Work No(s).	Purpose for which the land is required:	
25-77	MUT14	Temporary possession required for: Utility works, including the installation or diversion of underground utilities within a multi-utility corridor	
25-78	MUT14	Temporary possession required for: Utility works, including the installation or diversion of underground utilities within a multi-utility corridor	
25-79	MUT14	Temporary possession required for: To facilitate utility works, and to provide temporary storage, laydown areas and working space	
25-80	MUT14	Temporary possession required for: To facilitate utility works, and to provide temporary storage, laydown areas and working space	
25-81	MUT14	Temporary possession required for: Utility works, including the installation or diversion of underground utilities within a multi-utility corridor	
25-82	MUT14	Temporary possession required for: Utility works, including the installation or diversion of underground utilities within a multi-utility corridor	
25-83	MUT14	Temporary possession required for: Utility works, including the installation or diversion of underground utilities within a multi-utility corridor	
25-84	MUT14	Temporary possession required for: Utility works, including the installation or diversion of underground utilities within a multi-utility corridor	
25-85	MUT14	Temporary possession required for: Utility works, including the installation or diversion of underground utilities within a multi-utility corridor	
25-86	MUT14	Temporary possession required for: Utility works, including the installation or diversion of underground utilities within a multi-utility corridor	
25-87	MUT14	Temporary possession required for: Utility works, including the installation or diversion of underground utilities within a multi-utility corridor	

Table 5: Temporary Possession of Land - by plot number			Summary of change (blank if no change)
Land plans plot ref.	DCO Work No(s).	Purpose for which the land is required:	
25-88	MUT14	Temporary possession required for: Utility works, including the installation or diversion of underground utilities within a multi-utility corridor	
25-89	MUT14	Temporary possession required for: Utility works, including the installation or diversion of underground utilities within a multi-utility corridor	
25-90	MUT14	Temporary possession required for: Utility works, including the installation or diversion of underground utilities within a multi-utility corridor	
25-91	MUT14	Temporary possession required for: Utility works, including the installation or diversion of underground utilities within a multi-utility corridor	
25-92	MUT14	Temporary possession required for: Utility works, including the installation or diversion of underground utilities within a multi-utility corridor	
25-93	MU35	Temporary possession required for: Utility works, including the installation or diversion of underground utilities within a multi-utility corridor	
25-95	MU35	Temporary possession required for: Utility works, including the installation or diversion of underground utilities within a multi-utility corridor	
25-98	MU35	Temporary possession required for: Utility works, including the installation or diversion of underground utilities within a multi-utility corridor	
25-99	MU35	Temporary possession required for: Utility works, including the installation or diversion of underground utilities within a multi-utility corridor	
25-101	MU35	Temporary possession required for: Utility works, including the installation or diversion of underground utilities within a multi-utility corridor	
25-102	MU35	Temporary possession required for: Utility works, including the installation or diversion of underground utilities within a multi-utility corridor	

Table 5: Temporary Possession of Land - by plot number			Summary of change (blank if no change)
Land plans plot ref.	DCO Work No(s).	Purpose for which the land is required:	
25-106	MU35	Temporary possession required for: Utility works, including the installation or diversion of underground utilities within a multi-utility corridor	
25-109	MU35	Temporary possession required for: Utility works, including the installation or diversion of underground utilities within a multi-utility corridor	
25-111	MU35	Temporary possession required for: Utility works, including the installation or diversion of underground utilities within a multi-utility corridor	
26-17	MUT14	Temporary possession required for: Utility works, including the installation or diversion of underground utilities within a multi-utility corridor	
26-18	MUT14	Temporary possession required for: Utility works, including the installation or diversion of underground utilities within a multi-utility corridor	
26-19	MUT14	Temporary possession required for: Utility works, including the installation or diversion of underground utilities within a multi-utility corridor	
26-20	MUT14	Temporary possession required for: Utility works, including the installation or diversion of underground utilities within a multi-utility corridor	
26-21	MUT14	Temporary possession required for: Utility works, including the installation or diversion of underground utilities within a multi-utility corridor	
26-22	MUT14	Temporary possession required for: Utility works, including the installation or diversion of underground utilities within a multi-utility corridor	
26-23	MUT14	Temporary possession required for: Utility works, including the installation or diversion of underground utilities within a multi-utility corridor	
26-24	MUT14	Temporary possession required for: To facilitate utility works, and to provide temporary storage, laydown areas and working space	

Table 5: Temporary Possession of Land - by plot number			Summary of change (blank if no change)
Land plans plot ref.	DCO Work No(s).	Purpose for which the land is required:	
26-25	MUT14	Temporary possession required for: Utility works, including the installation or diversion of underground utilities within a multi-utility corridor	
26-26	MUT14	Temporary possession required for: Utility works, including the installation or diversion of underground utilities within a multi-utility corridor	
26-27	MUT14	Temporary possession required for: Utility works, including the installation or diversion of underground utilities within a multi-utility corridor	
26-28	MUT14	Temporary possession required for: Utility works, including the installation or diversion of underground utilities within a multi-utility corridor	
26-29	MUT14	Temporary possession required for: Utility works, including the installation or diversion of underground utilities within a multi-utility corridor	
26-30	MUT14	Temporary possession required for: Utility works, including the installation or diversion of underground utilities within a multi-utility corridor	
26-31	MUT14	Temporary possession required for: Utility works, including the installation or diversion of underground utilities within a multi-utility corridor	
26-32	MUT14	Temporary possession required for: Utility works, including the installation or diversion of underground utilities within a multi-utility corridor	
26-33	MUT14	Temporary possession required for: Utility works, including the installation or diversion of underground utilities within a multi-utility corridor	
26-34	MUT14	Temporary possession required for: To facilitate utility works, and to provide temporary storage, laydown areas and working space	
26-35	MUT14	Temporary possession required for: Utility works, including the installation or diversion of underground utilities within a multi-utility corridor	

Table 5: Temporary Possession of Land - by plot number			Summary of change (blank if no change)
Land plans plot ref.	DCO Work No(s).	Purpose for which the land is required:	
26-36	MUT14	Temporary possession required for: Utility works, including the installation or diversion of underground utilities within a multi-utility corridor	
26-37	MUT14	Temporary possession required for: Utility works, including the installation or diversion of underground utilities within a multi-utility corridor	
26-38	MUT14	Temporary possession required for: Utility works, including the installation or diversion of underground utilities within a multi-utility corridor	
26-39	MUT14	Temporary possession required for: Utility works, including the installation or diversion of underground utilities within a multi-utility corridor	
26-40	MUT14	Temporary possession required for: Utility works, including the installation or diversion of underground utilities within a multi-utility corridor	
26-41	MUT14	Temporary possession required for: Utility works, including the installation or diversion of underground utilities within a multi-utility corridor	
26-42	MUT14	Temporary possession required for: Utility works, including the installation or diversion of underground utilities within a multi-utility corridor	
26-43	MUT14	Temporary possession required for: To facilitate utility works, and to provide temporary storage, laydown areas and working space	
26-44	MUT14	Temporary possession required for: Utility works, including the installation or diversion of underground utilities within a multi-utility corridor	
26-45	MUT14	Temporary possession required for: Utility works, including the installation or diversion of underground utilities within a multi-utility corridor	
26-46	MUT14	Temporary possession required for: Utility works, including the installation or diversion of underground utilities within a multi-utility corridor	

Table 5: Temporary Possession of Land - by plot number			Summary of change (blank if no change)
Land plans plot ref.	DCO Work No(s).	Purpose for which the land is required:	
26-47	MUT14	Temporary possession required for: Utility works, including the installation or diversion of underground utilities within a multi-utility corridor	
26-48	MUT14	Temporary possession required for: Utility works, including the installation or diversion of underground utilities within a multi-utility corridor	
26-49	MUT14	Temporary possession required for: Utility works, including the installation or diversion of underground utilities within a multi-utility corridor	
26-50	MUT14	Temporary possession required for: Utility works, including the installation or diversion of underground utilities within a multi-utility corridor	
26-51	MUT14	Temporary possession required for: Utility works, including the installation or diversion of underground utilities within a multi-utility corridor	
26-52	MUT14	Temporary possession required for: Utility works, including the installation or diversion of underground utilities within a multi-utility corridor	
26-53	MUT14	Temporary possession required for: Utility works, including the installation or diversion of underground utilities within a multi-utility corridor	
26-54	MUT14	Temporary possession required for: Utility works, including the installation or diversion of underground utilities within a multi-utility corridor	
26-55	MUT14	Temporary possession required for: Utility works, including the installation or diversion of underground utilities within a multi-utility corridor	
26-56	MUT14	Temporary possession required for: Utility works, including the installation or diversion of underground utilities within a multi-utility corridor	
26-57	MUT14	Temporary possession required for: Utility works, including the installation or diversion of underground utilities within a multi-utility corridor	

Table 5: Temporary Possession of Land - by plot number			Summary of change (blank if no change)
Land plans plot ref.	DCO Work No(s).	Purpose for which the land is required:	
26-58	MUT14	Temporary possession required for: Utility works, including the installation or diversion of underground utilities within a multi-utility corridor	
26-59	MUT14	Temporary possession required for: Utility works, including the installation or diversion of underground utilities within a multi-utility corridor	
26-60	MUT14	Temporary possession required for: Utility works, including the installation or diversion of underground utilities within a multi-utility corridor	
26-61	MUT14	Temporary possession required for: Utility works, including the installation or diversion of underground utilities within a multi-utility corridor	
26-62	MUT14	Temporary possession required for: Utility works, including the installation or diversion of underground utilities within a multi-utility corridor	
26-63	MUT14	Temporary possession required for: Utility works, including the installation or diversion of underground utilities within a multi-utility corridor	
26-64	MUT14	Temporary possession required for: Utility works, including the installation or diversion of underground utilities within a multi-utility corridor	
26-65	MUT14	Temporary possession required for: Utility works, including the installation or diversion of underground utilities within a multi-utility corridor	
26-66	MUT14	Temporary possession required for: Utility works, including the installation or diversion of underground utilities within a multi-utility corridor	
27-01	E21 and E22	Temporary possession required for: Implementation of environmental mitigation works to create a site for protected species	
27-02	MU37, OH6 and OH7	Temporary possession required for: Utility works, including the installation or diversion of underground utilities within a multi-utility corridor	

Table 5: Temporary Possession of Land - by plot number			Summary of change (blank if no change)
Land plans plot ref.	DCO Work No(s).	Purpose for which the land is required:	
27-02 Cont'd		Overhead lines diversion works, including the removal of existing overhead lines and pylons, construction of new overhead lines and pylons and works to existing overhead lines and pylons	
27-06	OH6 and OH7	Temporary possession required for: Overhead lines diversion works, including the removal of existing overhead lines and pylons, construction of new overhead lines and pylons and works to existing overhead lines and pylons	
27-07	MU37	Temporary possession required for: To facilitate utility works, and to provide temporary storage, laydown areas and working space	
27-09	MU37, OH6 and OH7	Temporary possession required for: Utility works, including the installation or diversion of underground utilities within a multi-utility corridor Overhead lines diversion works, including the removal of existing overhead lines and pylons, construction of new overhead lines and pylons and works to existing overhead lines and pylons	
27-11	MU37, OH6 and OH7	Temporary possession required for: Utility works, including the installation or diversion of underground utilities within a multi-utility corridor Overhead lines diversion works, including the removal of existing overhead lines and pylons, construction of new overhead lines and pylons and works to existing overhead lines and pylons	
27-12	MU37, OH6 and OH7	Temporary possession required for: Utility works, including the installation or diversion of underground utilities within a multi-utility corridor Overhead lines diversion works, including the removal of existing overhead lines and pylons, construction of new overhead lines and pylons and works to existing overhead lines and pylons	
27-16	OH6 and OH7	Temporary possession required for: Overhead lines diversion works, including the removal of existing overhead lines and pylons, construction of new overhead lines and pylons and works to existing overhead lines and pylons	
27-25	MU37	Temporary possession required for: Utility works, including the installation or diversion of underground utilities within a multi-utility corridor	
27-27	MU37	Temporary possession required for: Utility works, including the installation or diversion of underground utilities within a multi-utility corridor	

Table 5: Temporary Possession of Land - by plot number			Summary of change (blank if no change)
Land plans plot ref.	DCO Work No(s).	Purpose for which the land is required:	
27-35	6C and OH5	Temporary possession required for: To facilitate the construction of realigned Hoford Road, and to provide temporary storage, laydown areas and working space Provision for temporary access for overhead lines diversion works	
27-36	MU37	Temporary possession required for: Utility works, including the installation or diversion of underground utilities within a multi-utility corridor	
27-37	MU37	Temporary possession required for: Utility works, including the installation or diversion of underground utilities within a multi-utility corridor	
27-38	MU37	Temporary possession required for: Utility works, including the installation or diversion of underground utilities within a multi-utility corridor	
27-39	MU37	Temporary possession required for: Utility works, including the installation or diversion of underground utilities within a multi-utility corridor	
27-40	OH5	Temporary possession required for: Provision for temporary access for overhead lines diversion works	
27-41	OH5	Temporary possession required for: Overhead lines diversion works, including the removal of existing overhead lines and pylons, construction of new overhead lines and pylons and works to existing overhead lines and pylons	
27-42	OH5	Temporary possession required for: Overhead lines diversion works, including the removal of existing overhead lines and pylons, construction of new overhead lines and pylons and works to existing overhead lines and pylons	
27-44	OH5	Temporary possession required for: Overhead lines diversion works, including the removal of existing overhead lines and pylons, construction of new overhead lines and pylons and works to existing overhead lines and pylons	
27-45	E21	Temporary possession required for: Implementation of environmental mitigation works to create a site for protected species	

Table 5: Temporary Possession of Land - by plot number			Summary of change (blank if no change)
Land plans plot ref.	DCO Work No(s).	Purpose for which the land is required:	
27-47	E21	Temporary possession required for: Implementation of environmental mitigation works to create a site for protected species	
27-48	E21	Temporary possession required for: Implementation of environmental mitigation works to create a site for protected species	
27-49	OH5	Temporary possession required for: Provision for temporary access for overhead lines diversion works	
27-50	E21	Temporary possession required for: Implementation of environmental mitigation works to create a site for protected species	
27-51	OH5	Temporary possession required for: Overhead lines diversion works, including the removal of existing overhead lines and pylons, construction of new overhead lines and pylons and works to existing overhead lines and pylons	
27-52	OH5	Temporary possession required for: Provision for temporary access for overhead lines diversion works	
27-53	OH5	Temporary possession required for: Overhead lines diversion works, including the removal of existing overhead lines and pylons, construction of new overhead lines and pylons and works to existing overhead lines and pylons	
27-54	OH5	Temporary possession required for: Overhead lines diversion works, including the removal of existing overhead lines and pylons, construction of new overhead lines and pylons and works to existing overhead lines and pylons	
27-55	OH5	Temporary possession required for: Provision for temporary access for overhead lines diversion works	
27-56	OH5	Temporary possession required for: Provision for temporary access for overhead lines diversion works	

Table 5: Temporary Possession of Land - by plot number			Summary of change (blank if no change)
Land plans plot ref.	DCO Work No(s).	Purpose for which the land is required:	
27-57	E21	Temporary possession required for: Implementation of environmental mitigation works to create a site for protected species	
27-58	E21	Temporary possession required for: Implementation of environmental mitigation works to create a site for protected species	
27-59	E21	Temporary possession required for: Implementation of environmental mitigation works to create a site for protected species	
27-60	E21	Temporary possession required for: Implementation of environmental mitigation works to create a site for protected species	
27-61	E21	Temporary possession required for: Implementation of environmental mitigation works to create a site for protected species	
27-62	E21	Temporary possession required for: Implementation of environmental mitigation works to create a site for protected species	
27-65	OH5	Temporary possession required for: Provision for temporary access for overhead lines diversion works	
27-66	OH4	Temporary possession required for: To facilitate overhead lines diversion works, and to provide temporary storage, laydown areas and working space	
27-67	OH4	Temporary possession required for: Overhead lines diversion works, including the removal of existing overhead lines and pylons, construction of new overhead lines and pylons and works to existing overhead lines and pylons	
27-68	OH4	Temporary possession required for: Overhead lines diversion works, including the removal of existing overhead lines and pylons, construction of new overhead lines and pylons and works to existing overhead lines and pylons	

Table 5: Temporary Possession of Land - by plot number			Summary of change (blank if no change)
Land plans plot ref.	DCO Work No(s).	Purpose for which the land is required:	
27-69	OH4	Temporary possession required for: Overhead lines diversion works, including the removal of existing overhead lines and pylons, construction of new overhead lines and pylons and works to existing overhead lines and pylons	
27-70	OH4 and OH5	Temporary possession required for: Overhead lines diversion works, including the removal of existing overhead lines and pylons, construction of new overhead lines and pylons and works to existing overhead lines and pylons Provision for temporary access for overhead lines diversion works	
27-71	OH4	Temporary possession required for: Overhead lines diversion works, including the removal of existing overhead lines and pylons, construction of new overhead lines and pylons and works to existing overhead lines and pylons	
27-72	OH5	Temporary possession required for: Provision for temporary access for overhead lines diversion works	
27-74	OH4	Temporary possession required for: Overhead lines diversion works, including the removal of existing overhead lines and pylons, construction of new overhead lines and pylons and works to existing overhead lines and pylons	
27-75	OH4	Temporary possession required for: Overhead lines diversion works, including the removal of existing overhead lines and pylons, construction of new overhead lines and pylons and works to existing overhead lines and pylons	
27-76	OH4	Temporary possession required for: Overhead lines diversion works, including the removal of existing overhead lines and pylons, construction of new overhead lines and pylons and works to existing overhead lines and pylons	
27-77	OH4	Temporary possession required for: Provision for access for overhead lines diversion works	
27-78	OH4	Temporary possession required for: Provision for access for overhead lines diversion works	

Table 5: Temporary Possession of Land - by plot number			Summary of change (blank if no change)
Land plans plot ref.	DCO Work No(s).	Purpose for which the land is required:	
27-79	OH4	Temporary possession required for: Provision for access for overhead lines diversion works	
27-80	OH4	Temporary possession required for: Overhead lines diversion works, including the removal of existing overhead lines and pylons, construction of new overhead lines and pylons and works to existing overhead lines and pylons	
27-81	OH4	Temporary possession required for: Provision for access for overhead lines diversion works	
27-82	OH4	Temporary possession required for: Overhead lines diversion works, including the removal of existing overhead lines and pylons, construction of new overhead lines and pylons and works to existing overhead lines and pylons	
27-83	OH4	Temporary possession required for: Provision for access for overhead lines diversion works	
27-84	OH4	Temporary possession required for: Provision for access for overhead lines diversion works	
27-85	OH4	Temporary possession required for: Provision for access for overhead lines diversion works	Deleted plot
27-86	OH4	Temporary possession required for: Provision for access for overhead lines diversion works	
27-87	OH4	Temporary possession required for: Provision for access for overhead lines diversion works	Deleted plot
27-88	OH4	Temporary possession required for: Provision for access for overhead lines diversion works	

Table 5: Temporary Possession of Land - by plot number			Summary of change (blank if no change)
Land plans plot ref.	DCO Work No(s).	Purpose for which the land is required:	
27-89	OH4	Temporary possession required for: Provision for access for overhead lines diversion works	
27-90	OH4	Temporary possession required for: Overhead lines diversion works, including the removal of existing overhead lines and pylons, construction of new overhead lines and pylons and works to existing overhead lines and pylons	
27-91	OH4	Temporary possession required for: Provision for access for overhead lines diversion works	
27-92	OH4	Temporary possession required for: Provision for access for overhead lines diversion works	
27-93	OH4	Temporary possession required for: Provision for access for overhead lines diversion works	
27-94	OH4	Temporary possession required for: Provision for access for overhead lines diversion works	
27-95	OH4	Temporary possession required for: Provision for access for overhead lines diversion works	
27-96	OH4	Temporary possession required for: Overhead lines diversion works, including the removal of existing overhead lines and pylons, construction of new overhead lines and pylons and works to existing overhead lines and pylons	
27-97	OH4	Temporary possession required for: Provision for access for overhead lines diversion works	
27-98	OH4	Temporary possession required for: Provision for access for overhead lines diversion works	

Table 5: Temporary Possession of Land - by plot number			Summary of change (blank if no change)
Land plans plot ref.	DCO Work No(s).	Purpose for which the land is required:	
27-99	OH4	Temporary possession required for: Provision for access for overhead lines diversion works	New plot
27-100	OH4	Temporary possession required for: Provision for access for overhead lines diversion works	New plot
28-01	MU47, MUT16, MUT18, OH6, OH7, OHT4, OHT5 and ULH9	Temporary possession required for: Utility works, including the installation or diversion of underground utilities within a multi-utility corridor Overhead lines diversion works, including the removal of existing overhead lines and pylons, construction of new overhead lines and pylons and works to existing overhead lines and pylons The establishment of a temporary utilities logistic hub for facilitating utility works	
28-02	MU47, MU48 and MUT16	Temporary possession required for: Utility works, including the installation or diversion of underground utilities within a multi-utility corridor	
28-03	MU47, MUT16, MUT18, OH6 and OHT5	Temporary possession required for: Utility works, including the installation or diversion of underground utilities within a multi-utility corridor Overhead lines diversion works, including the removal of existing overhead lines and pylons, construction of new overhead lines and pylons and works to existing overhead lines and pylons	
28-04	MU47, MU48, MUT16, MUT18, OH6 and OHT5	Temporary possession required for: Utility works, including the installation or diversion of underground utilities within a multi-utility corridor Overhead lines diversion works, including the removal of existing overhead lines and pylons, construction of new overhead lines and pylons and works to existing overhead lines and pylons	
28-05	7S, CA7, MU40, MU41, MU47, MUT13, MUT16, MUT17 and MUT18	Temporary possession required for: Construction of a new Hornsby Lane turning heads to the north of the new A122 Lower Thames Crossing, including improvement to Hornsby Lane Temporary construction compound at surface for facilitating main works Utility works, including the installation or diversion of underground utilities within a multi-utility corridor	

Table 5: Temporary Possession of Land - by plot number			Summary of change (blank if no change)
Land plans plot ref.	DCO Work No(s).	Purpose for which the land is required:	
28-06	MU47, MUT16, MUT18, OH6, OH7, OHT4 and OHT5	Temporary possession required for: Utility works, including the installation or diversion of underground utilities within a multi-utility corridor Overhead lines diversion works, including the removal of existing overhead lines and pylons, construction of new overhead lines and pylons and works to existing overhead lines and pylons	
28-08	CA7, E28 and MU41	Temporary possession required for: Temporary construction compound at surface for facilitating main works Implementation of environmental mitigation works to create a site for protected species, including the construction of new ecological ponds Utility works, including the installation or diversion of underground utilities within a multi-utility corridor	
28-09	MU47, MU48, MUT16, MUT18, OH6, OH7 and OHT5	Temporary possession required for: Utility works, including the installation or diversion of underground utilities within a multi-utility corridor Overhead lines diversion works, including the removal of existing overhead lines and pylons, construction of new overhead lines and pylons and works to existing overhead lines and pylons	
28-11	MU47, MU48, MUT16, MUT18 and OHT5	Temporary possession required for: Utility works, including the installation or diversion of underground utilities within a multi-utility corridor Overhead lines diversion works, including the removal of existing overhead lines and pylons, construction of new overhead lines and pylons and works to existing overhead lines and pylons	
28-12	MU47, MU48, MUT16 and MUT18	Temporary possession required for: Utility works, including the installation or diversion of underground utilities within a multi-utility corridor	
28-13	MU47, MUT16, MUT18, OH6 and OHT5	Temporary possession required for: Utility works, including the installation or diversion of underground utilities within a multi-utility corridor Overhead lines diversion works, including the removal of existing overhead lines and pylons, construction of new overhead lines and pylons and works to existing overhead lines and pylons	
28-14	MU47, MUT16 and MUT18	Temporary possession required for: Utility works, including the installation or diversion of underground utilities within a multi-utility corridor	

Table 5: Temporary Possession of Land - by plot number			Summary of change (blank if no change)
Land plans plot ref.	DCO Work No(s).	Purpose for which the land is required:	
28-15	MU47, MUT16, MUT18, OH6 and OHT5	Temporary possession required for: Utility works, including the installation or diversion of underground utilities within a multi-utility corridor Overhead lines diversion works, including the removal of existing overhead lines and pylons, construction of new overhead lines and pylons and works to existing overhead lines and pylons	
28-16	ULH9	Temporary possession required for: The establishment of a temporary utilities logistic hub for facilitating utility works	
28-21	MU47, OH6 and OHT5	Temporary possession required for: Utility works, including the installation or diversion of underground utilities within a multi-utility corridor Overhead lines diversion works, including the removal of existing overhead lines and pylons, construction of new overhead lines and pylons and works to existing overhead lines and pylons	
28-27	7S, MU41 and MU47	Temporary possession required for: Construction of a new Hornsby Lane turning heads to the north of the new A122 Lower Thames Crossing, including improvement to Hornsby Lane Utility works, including the installation or diversion of underground utilities within a multi-utility corridor	
28-30	7S, MU41 and MU47	Temporary possession required for: Construction of a new Hornsby Lane turning heads to the north of the new A122 Lower Thames Crossing, including improvement to Hornsby Lane Utility works, including the installation or diversion of underground utilities within a multi-utility corridor	
28-31	7S	Temporary possession required for: Construction of a new private means of access from the new Hornsby Lane turning head north of the new A122 Lower Thames Crossing to Heath Place	
28-34	MU40	Temporary possession required for: To facilitate utility works, and to provide temporary storage, laydown areas and working space	
28-35	7S, MU41 and MU47	Temporary possession required for: Construction of a new private means of access from the new Hornsby Lane turning head north of the new A122 Lower Thames Crossing to Heath Place Utility works, including the installation or diversion of underground utilities within a multi-utility corridor	

Table 5: Temporary Possession of Land - by plot number			Summary of change (blank if no change)
Land plans plot ref.	DCO Work No(s).	Purpose for which the land is required:	
28-37	7S and MU47	Temporary possession required for: Construction of a new Hornsby Lane turning heads to the north of the new A122 Lower Thames Crossing, including improvement to Hornsby Lane Utility works, including the installation or diversion of underground utilities within a multi-utility corridor	
28-38	MU40 and MUT13	Temporary possession required for: Utility works, including the installation or diversion of underground utilities within a multi-utility corridor	
28-39	7S and MU47	Temporary possession required for: Construction of a new Hornsby Lane turning heads to the north of the new A122 Lower Thames Crossing, including improvement to Hornsby Lane Utility works, including the installation or diversion of underground utilities within a multi-utility corridor	
28-42	CA6, E27, MU41 and MU47	Temporary possession required for: Temporary construction compound at surface for facilitating main works Implementation of environmental mitigation works to create a site for protected species, including the construction of new ecological ponds Utility works, including the installation or diversion of underground utilities within a multi-utility corridor	
28-43	MU47	Temporary possession required for: To facilitate utility works, and to provide temporary storage, laydown areas and working space	
28-45	MU41	Temporary possession required for: Utility works, including the installation or diversion of underground utilities within a multi-utility corridor	
28-46	MU41	Temporary possession required for: Utility works, including the installation or diversion of underground utilities within a multi-utility corridor	
28-47	CA6	Temporary possession required for: Temporary construction compound at surface for facilitating main works	
28-49	MUT14	Temporary possession required for: Utility works, including the installation or diversion of underground utilities within a multi-utility corridor	

Table 5: Temporary Possession of Land - by plot number			Summary of change (blank if no change)
Land plans plot ref.	DCO Work No(s).	Purpose for which the land is required:	
28-50	MU39 and MUT14	Temporary possession required for: Utility works, including the installation or diversion of underground utilities within a multi-utility corridor	
28-51	MU39 and MUT14	Temporary possession required for: Utility works, including the installation or diversion of underground utilities within a multi-utility corridor	
28-52	MUT14	Temporary possession required for: Utility works, including the installation or diversion of underground utilities within a multi-utility corridor	
28-53	MUT14	Temporary possession required for: Utility works, including the installation or diversion of underground utilities within a multi-utility corridor	
28-54	MUT14	Temporary possession required for: Utility works, including the installation or diversion of underground utilities within a multi-utility corridor	
28-56	MUT14	Temporary possession required for: Utility works, including the installation or diversion of underground utilities within a multi-utility corridor	
28-57	MUT14	Temporary possession required for: Utility works, including the installation or diversion of underground utilities within a multi-utility corridor	
28-58	MU40	Temporary possession required for: To facilitate utility works, and to provide temporary storage, laydown areas and working space	
28-59	MUT14	Temporary possession required for: Utility works, including the installation or diversion of underground utilities within a multi-utility corridor	
28-60	MU40, MUT13, OH6 and OH7	Temporary possession required for: Utility works, including the installation or diversion of underground utilities within a multi-utility corridor Overhead lines diversion works, including the removal of existing overhead lines and pylons, construction of new overhead lines and pylons and works to existing overhead lines and pylons	

Table 5: Temporary Possession of Land - by plot number			Summary of change (blank if no change)
Land plans plot ref.	DCO Work No(s).	Purpose for which the land is required:	
28-61	MUT14	Temporary possession required for: Utility works, including the installation or diversion of underground utilities within a multi-utility corridor	
28-62	CA6 and ULH10	Temporary possession required for: Temporary construction compound at surface for facilitating main works The establishment of a temporary utilities logistic hub for facilitating utility works	
28-63	CA6	Temporary possession required for: Temporary construction compound at surface for facilitating main works	
28-64	CA6, E27 and MU41	Temporary possession required for: Temporary construction compound at surface for facilitating main works Implementation of environmental mitigation works to create a site for protected species, including the construction of new ecological ponds Utility works, including the installation or diversion of underground utilities within a multi-utility corridor	
28-65	7X	Temporary possession required for: Construction of a new public right of way between the new bridge to carry the new public right of way over the new A122 Lower Thames Crossing and the realigned A1013 Stanford Road	
28-67	7B, CA6, MU40, MU41, MUT12, MUT13, MUT15 and ULH10	Temporary possession required for: Construction of a new private means of access from the improved Brentwood Road Temporary construction compound at surface for facilitating main works Utility works, including the installation or diversion of underground utilities within a multi-utility corridor The establishment of a temporary utilities logistic hub for facilitating utility works	
28-68	7X	Temporary possession required for: Construction of a new public right of way between the new bridge to carry the new public right of way over the new A122 Lower Thames Crossing and the realigned A1013 Stanford Road	

Table 5: Temporary Possession of Land - by plot number			Summary of change (blank if no change)
Land plans plot ref.	DCO Work No(s).	Purpose for which the land is required:	
28-69	MUT14	Temporary possession required for: Utility works, including the installation or diversion of underground utilities within a multi-utility corridor	
28-70	MUT14	Temporary possession required for: Utility works, including the installation or diversion of underground utilities within a multi-utility corridor	
28-71	MUT14	Temporary possession required for: Utility works, including the installation or diversion of underground utilities within a multi-utility corridor	
28-72	MUT14	Temporary possession required for: Utility works, including the installation or diversion of underground utilities within a multi-utility corridor	
28-73	MUT14	Temporary possession required for: Utility works, including the installation or diversion of underground utilities within a multi-utility corridor	
28-98	MU40 and MUT13	Temporary possession required for: Utility works, including the installation or diversion of underground utilities within a multi-utility corridor	
28-100	MU40 and MUT13	Temporary possession required for: Utility works, including the installation or diversion of underground utilities within a multi-utility corridor	
28-103	MU40 and MUT13	Temporary possession required for: Utility works, including the installation or diversion of underground utilities within a multi-utility corridor	
28-104	MU40	Temporary possession required for: To facilitate utility works, and to provide temporary storage, laydown areas and working space	
28-106	MU38, MU40, OH6 and OH7	Temporary possession required for: Utility works, including the installation or diversion of underground utilities within a multi-utility corridor Overhead lines diversion works, including the removal of existing overhead lines and pylons, construction of new overhead lines and pylons and works to existing overhead lines and pylons	

Table 5: Temporary Possession of Land - by plot number			Summary of change (blank if no change)
Land plans plot ref.	DCO Work No(s).	Purpose for which the land is required:	
28-107	MU40	Temporary possession required for: To facilitate utility works, and to provide temporary storage, laydown areas and working space	
28-124	G5, MU39, MU40, MUT12 and MUT15	Temporary possession required for: Installation of a high-pressure gas pipeline Utility works, including the installation or diversion of underground utilities within a multi-utility corridor	
28-125	MU39, MU40 and MUT12	Temporary possession required for: Utility works, including the installation or diversion of underground utilities within a multi-utility corridor	
28-127	MU40 and MUT12	Temporary possession required for: Utility works, including the installation or diversion of underground utilities within a multi-utility corridor	
28-128	G5, MU40 and MUT12	Temporary possession required for: Installation of a high-pressure gas pipeline Utility works, including the installation or diversion of underground utilities within a multi-utility corridor	
28-129	MU39 and MU40	Temporary possession required for: Utility works, including the installation or diversion of underground utilities within a multi-utility corridor	
28-130	G5	Temporary possession required for: To facilitate the installation of a high-pressure gas pipeline, and to provide temporary storage, laydown areas and working space	
28-131	MU39, MU40 and MUT15	Temporary possession required for: Utility works, including the installation or diversion of underground utilities within a multi-utility corridor	
28-132	G5, MU39, MU40 and MUT15	Temporary possession required for: Installation of a high-pressure gas pipeline Utility works, including the installation or diversion of underground utilities within a multi-utility corridor	

Table 5: Temporary Possession of Land - by plot number			Summary of change (blank if no change)
Land plans plot ref.	DCO Work No(s).	Purpose for which the land is required:	
28-133	MU39 and MUT15	Temporary possession required for: Utility works, including the installation or diversion of underground utilities within a multi-utility corridor	
28-134	MU40, MU41 and MUT12	Temporary possession required for: Utility works, including the installation or diversion of underground utilities within a multi-utility corridor	
28-135	MU40	Temporary possession required for: Provision for access for utility works	
28-137	MU38 and MUT12	Temporary possession required for: Utility works, including the installation or diversion of underground utilities within a multi-utility corridor	
28-139	MU38	Temporary possession required for: Utility works, including the installation or diversion of underground utilities within a multi-utility corridor	
28-141	MU38	Temporary possession required for: Utility works, including the installation or diversion of underground utilities within a multi-utility corridor	
28-143	OH6 and OH7	Temporary possession required for: Overhead lines diversion works, including the removal of existing overhead lines and pylons, construction of new overhead lines and pylons and works to existing overhead lines and pylons	
29-03	CA8A, E30, MU54, MU55, MU56, MUT20, OH6, OH7 and OHT6	Temporary possession required for: Temporary construction compound at surface for facilitating main works Implementation of environmental mitigation works to create a site for protected species, including the construction of new ecological ponds Utility works, including the installation or diversion of underground utilities within a multi-utility corridor Overhead lines diversion works, including the removal of existing overhead lines and pylons, construction of new overhead lines and pylons and works to existing overhead lines and pylons	
29-04	E30, MU55, MU56, MUT20, OH6 and OH7	Temporary possession required for: Implementation of environmental mitigation works to create a site for protected species, including the construction of new ecological ponds	

Table 5: Temporary Possession of Land - by plot number			Summary of change (blank if no change)
Land plans plot ref.	DCO Work No(s).	Purpose for which the land is required:	
29-04 Cont'd		Utility works, including the installation or diversion of underground utilities within a multi-utility corridor Overhead lines diversion works, including the removal of existing overhead lines and pylons, construction of new overhead lines and pylons and works to existing overhead lines and pylons	
29-05	ULH8	Temporary possession required for: The establishment of a temporary utilities logistic hub for facilitating utility works	
29-10	MU56	Temporary possession required for: Utility works, including the installation or diversion of underground utilities within a multi-utility corridor	
29-11	MU55, MU56, MUT16, OH6, OH7 and OHT6	Temporary possession required for: Utility works, including the installation or diversion of underground utilities within a multi-utility corridor Overhead lines diversion works, including the removal of existing overhead lines and pylons, construction of new overhead lines and pylons and works to existing overhead lines and pylons	
29-13	MU56, OH6 and OHT6	Temporary possession required for: Utility works, including the installation or diversion of underground utilities within a multi-utility corridor Overhead lines diversion works, including the removal of existing overhead lines and pylons, construction of new overhead lines and pylons and works to existing overhead lines and pylons	
29-17	MU55, MU56, MUT16, MUT20, OH6, OH7 and OHT6	Temporary possession required for: Utility works, including the installation or diversion of underground utilities within a multi-utility corridor Overhead lines diversion works, including the removal of existing overhead lines and pylons, construction of new overhead lines and pylons and works to existing overhead lines and pylons	
29-20	CA8A, MU55, MU56, MUT16, MUT20, OH6, OH7 and OHT6	Temporary possession required for: Temporary construction compound at surface for facilitating main works Utility works, including the installation or diversion of underground utilities within a multi-utility corridor Overhead lines diversion works, including the removal of existing overhead lines and pylons, construction of new overhead lines and pylons and works to existing overhead lines and pylons	

Table 5: Temporary Possession of Land - by plot number			Summary of change (blank if no change)
Land plans plot ref.	DCO Work No(s).	Purpose for which the land is required:	
29-26	OH6	Temporary possession required for: Overhead lines diversion works, including the removal of existing overhead lines and pylons, construction of new overhead lines and pylons and works to existing overhead lines and pylons	
29-29	MU44	Temporary possession required for: To facilitate utility works, and to provide temporary storage, laydown areas and working space	
29-31	OH6 and OH7	Temporary possession required for: Overhead lines diversion works, including the removal of existing overhead lines and pylons	
29-33	MU44	Temporary possession required for: To facilitate utility works, and to provide temporary storage, laydown areas and working space	
29-39	MU44	Temporary possession required for: To facilitate utility works, and to provide temporary storage, laydown areas and working space	
29-49	MU47, MU55, MUT16, MUT20, OH6 and OH7	Temporary possession required for: Utility works, including the installation or diversion of underground utilities within a multi-utility corridor Overhead lines diversion works, including the removal of existing overhead lines and pylons, construction of new overhead lines and pylons and works to existing overhead lines and pylons	
29-51	MU44	Temporary possession required for: To facilitate utility works, and to provide temporary storage, laydown areas and working space	
29-61	MU52 and MUT13	Temporary possession required for: Utility works, including the installation or diversion of underground utilities within a multi-utility corridor	
29-62	MU52 and MUT13	Temporary possession required for: Utility works, including the installation or diversion of underground utilities within a multi-utility corridor	
29-63	MU52 and MUT13	Temporary possession required for: Utility works, including the installation or diversion of underground utilities within a multi-utility corridor	

Table 5: Temporary Possession of Land - by plot number			Summary of change (blank if no change)
Land plans plot ref.	DCO Work No(s).	Purpose for which the land is required:	
29-65	MU52 and MUT13	Temporary possession required for: Utility works, including the installation or diversion of underground utilities within a multi-utility corridor	
29-113	7G	Temporary possession required for: Improvements to Woolings Close	
29-115	7G and MU53	Temporary possession required for: Improvements to Woolings Close Utility works, including the installation or diversion of underground utilities within a multi-utility corridor	
29-140	MU53	Temporary possession required for: Utility works, including the installation or diversion of underground utilities within a multi-utility corridor	
29-202	MU50	Temporary possession required for: Utility works, including the installation or diversion of underground utilities within a multi-utility corridor	
29-205	MU50	Temporary possession required for: Utility works, including the installation or diversion of underground utilities within a multi-utility corridor	
29-211	MU53	Temporary possession required for: Utility works, including the installation or diversion of underground utilities within a multi-utility corridor	
29-212	OH7	Temporary possession required for: Overhead lines diversion works, including the removal of existing overhead lines and pylons, construction of new overhead lines and pylons and works to existing overhead lines and pylons	
29-213	MU47, MU49, MUT16, OH6 and OH7	Temporary possession required for: Utility works, including the installation or diversion of underground utilities within a multi-utility corridor Overhead lines diversion works, including the removal of existing overhead lines and pylons, construction of new overhead lines and pylons and works to existing overhead lines and pylons	

Table 5: Temporary Possession of Land - by plot number			Summary of change (blank if no change)
Land plans plot ref.	DCO Work No(s).	Purpose for which the land is required:	
29-215	OH7	Temporary possession required for: Overhead lines diversion works, including the removal of existing overhead lines and pylons, construction of new overhead lines and pylons and works to existing overhead lines and pylons	
29-231	MU47, MU49, MUT16, MUT18, OH6 and OH7	Temporary possession required for: Utility works, including the installation or diversion of underground utilities within a multi-utility corridor Overhead lines diversion works, including the removal of existing overhead lines and pylons, construction of new overhead lines and pylons and works to existing overhead lines and pylons	
29-236	MU49 and OH7	Temporary possession required for: Utility works, including the installation or diversion of underground utilities within a multi-utility corridor Overhead lines diversion works, including the removal of existing overhead lines and pylons, construction of new overhead lines and pylons and works to existing overhead lines and pylons	
29-237	MU49 and OH7	Temporary possession required for: Utility works, including the installation or diversion of underground utilities within a multi-utility corridor Overhead lines diversion works, including the removal of existing overhead lines and pylons, construction of new overhead lines and pylons and works to existing overhead lines and pylons	
29-238	MU47, MU49, MUT16, MUT18, OH6 and OH7	Temporary possession required for: Utility works, including the installation or diversion of underground utilities within a multi-utility corridor Overhead lines diversion works, including the removal of existing overhead lines and pylons, construction of new overhead lines and pylons and works to existing overhead lines and pylons	
29-242	MU47, MU49, MUT16, MUT18, OH6 and OH7	Temporary possession required for: Utility works, including the installation or diversion of underground utilities within a multi-utility corridor Overhead lines diversion works, including the removal of existing overhead lines and pylons, construction of new overhead lines and pylons and works to existing overhead lines and pylons	
29-245	7J	Temporary possession required for: To facilitate the construction of a realigned section of Rectory Road, and to provide temporary storage, laydown areas and working space	

Table 5: Temporary Possession of Land - by plot number			Summary of change (blank if no change)
Land plans plot ref.	DCO Work No(s).	Purpose for which the land is required:	
29-247	MU49 and MUT18	Temporary possession required for: Utility works, including the installation or diversion of underground utilities within a multi-utility corridor	
29-248	MU47, MU48, MUT16, MUT18, OH6, OH7, OHT4 and OHT5	Temporary possession required for: Utility works, including the installation or diversion of underground utilities within a multi-utility corridor Overhead lines diversion works, including the removal of existing overhead lines and pylons, construction of new overhead lines and pylons and works to existing overhead lines and pylons	
29-249	MU49	Temporary possession required for: Utility works, including the installation or diversion of underground utilities within a multi-utility corridor	
29-250	MU49	Temporary possession required for: Utility works, including the installation or diversion of underground utilities within a multi-utility corridor	
29-251	7J	Temporary possession required for: To facilitate the construction of a realigned section of Rectory Road, and to provide temporary storage, laydown areas and working space	
29-256	7J	Temporary possession required for: To facilitate the construction of a realigned section of Rectory Road, and to provide temporary storage, laydown areas and working space	
29-258	MU41 and MUT13	Temporary possession required for: Utility works, including the installation or diversion of underground utilities within a multi-utility corridor	
29-262	MU47 and MUT16	Temporary possession required for: Utility works, including the installation or diversion of underground utilities within a multi-utility corridor	
29-263	MU47	Temporary possession required for: Utility works, including the installation or diversion of underground utilities within a multi-utility corridor	
29-264	MU46	Temporary possession required for: Utility works, including the installation or diversion of underground utilities within a multi-utility corridor	

Table 5: Temporary Possession of Land - by plot number			Summary of change (blank if no change)
Land plans plot ref.	DCO Work No(s).	Purpose for which the land is required:	
29-266	MU47	Temporary possession required for: Utility works, including the installation or diversion of underground utilities within a multi-utility corridor	
29-267	MU47 and MUT16	Temporary possession required for: Utility works, including the installation or diversion of underground utilities within a multi-utility corridor	
29-268	MU41 and MUT13	Temporary possession required for: Utility works, including the installation or diversion of underground utilities within a multi-utility corridor	
29-277	OH6, OH7, OHT4 and OHT5	Temporary possession required for: Overhead lines diversion works, including the removal of existing overhead lines and pylons, construction of new overhead lines and pylons and works to existing overhead lines and pylons	
29-282	E30 and MU57	Temporary possession required for: Implementation of environmental mitigation works to create a site for protected species, including the construction of new ecological ponds Utility works, including the installation or diversion of underground utilities within a multi-utility corridor	
29-283	E30, MU54, MU55, MU57, MUT20 and OH6	Temporary possession required for: Implementation of environmental mitigation works to create a site for protected species, including the construction of new ecological ponds Utility works, including the installation or diversion of underground utilities within a multi-utility corridor Overhead lines diversion works, including the removal of existing overhead lines and pylons, construction of new overhead lines and pylons and works to existing overhead lines and pylons	
30-01	CA13, E38, OH6 and OH7	Temporary possession required for: Provision for temporary access and traffic management for the temporary construction compound Provision for access for environmental mitigation works to create a site for protected species Provision for temporary access for overhead lines diversion works	
30-02	CA13, E38, OH6 and OH7	Temporary possession required for: Provision for temporary access and traffic management for the temporary construction compound	

Table 5: Temporary Possession of Land - by plot number			Summary of change (blank if no change)
Land plans plot ref.	DCO Work No(s).	Purpose for which the land is required:	
30-02 Cont'd		Provision for access for environmental mitigation works to create a site for protected species Provision for temporary access for overhead lines diversion works	
30-04	CA13, E38, OH6 and OH7	Temporary possession required for: Provision for temporary access and traffic management for the temporary construction compound Provision for access for environmental mitigation works to create a site for protected species Provision for temporary access for overhead lines diversion works	
30-05	CA13, E38, OH6 and OH7	Temporary possession required for: Provision for temporary access and traffic management for the temporary construction compound Provision for access for environmental mitigation works to create a site for protected species Provision for temporary access for overhead lines diversion works	
30-06	CA13, E38, OH6 and OH7	Temporary possession required for: Provision for temporary access and traffic management for the temporary construction compound Provision for access for environmental mitigation works to create a site for protected species Provision for temporary access for overhead lines diversion works	
30-07	CA13, E38, OH6 and OH7	Temporary possession required for: Provision for temporary access and traffic management for the temporary construction compound Provision for access for environmental mitigation works to create a site for protected species Provision for temporary access for overhead lines diversion works	
30-08	CA13, E38, OH6 and OH7	Temporary possession required for: Provision for temporary access and traffic management for the temporary construction compound Provision for access for environmental mitigation works to create a site for protected species	

Table 5: Temporary Possession of Land - by plot number			Summary of change (blank if no change)
Land plans plot ref.	DCO Work No(s).	Purpose for which the land is required:	
30-08 Cont'd		Provision for temporary access for overhead lines diversion works	
30-09	CA13, E38, OH6 and OH7	Temporary possession required for: Provision for temporary access and traffic management for the temporary construction compound Provision for access for environmental mitigation works to create a site for protected species Provision for temporary access for overhead lines diversion works	
30-10	CA13, E38, OH6 and OH7	Temporary possession required for: Provision for temporary access and traffic management for the temporary construction compound Provision for access for environmental mitigation works to create a site for protected species Provision for temporary access for overhead lines diversion works	
30-11	CA13, E38, OH6 and OH7	Temporary possession required for: Provision for temporary access and traffic management for the temporary construction compound Provision for access for environmental mitigation works to create a site for protected species Provision for temporary access for overhead lines diversion works	
30-12	CA9	Temporary possession required for: Provision for temporary access and traffic management for the temporary construction compound	
30-14	CA9	Temporary possession required for: Provision for temporary access and traffic management for the temporary construction compound	
30-17	CA9	Temporary possession required for: Provision for temporary access and traffic management for the temporary construction compound	
30-19	CA9	Temporary possession required for: Provision for temporary access and traffic management for the temporary construction compound	

Table 5: Temporary Possession of Land - by plot number			Summary of change (blank if no change)
Land plans plot ref.	DCO Work No(s).	Purpose for which the land is required:	
30-20	CA9	Temporary possession required for: Provision for temporary access and traffic management for the temporary construction compound	
30-21	CA9	Temporary possession required for: Provision for temporary access and traffic management for the temporary construction compound	
30-22	CA9	Temporary possession required for: Provision for temporary access and traffic management for the temporary construction compound	
30-23	CA9	Temporary possession required for: Provision for temporary access and traffic management for the temporary construction compound	
30-24	CA9	Temporary possession required for: Provision for temporary access and traffic management for the temporary construction compound	
30-25	CA9	Temporary possession required for: Provision for temporary access and traffic management for the temporary construction compound	
30-26	CA9	Temporary possession required for: Provision for temporary access and traffic management for the temporary construction compound	
30-27	CA9	Temporary possession required for: Provision for temporary access and traffic management for the temporary construction compound	
30-28	CA9	Temporary possession required for: Provision for temporary access and traffic management for the temporary construction compound	
30-29	CA9	Temporary possession required for: Provision for temporary access and traffic management for the temporary construction compound	
30-30	CA9	Temporary possession required for: Provision for temporary access and traffic management for the temporary construction compound	

Table 5: Temporary Possession of Land - by plot number			Summary of change (blank if no change)
Land plans plot ref.	DCO Work No(s).	Purpose for which the land is required:	
30-31	CA9	Temporary possession required for: Provision for temporary access and traffic management for the temporary construction compound	
30-32	CA9	Temporary possession required for: Provision for temporary access and traffic management for the temporary construction compound	
30-33	CA9	Temporary possession required for: Provision for temporary access and traffic management for the temporary construction compound	
30-34	CA9	Temporary possession required for: Provision for temporary access and traffic management for the temporary construction compound	
30-35	CA9	Temporary possession required for: Provision for temporary access and traffic management for the temporary construction compound	
30-36	CA9	Temporary possession required for: Provision for temporary access and traffic management for the temporary construction compound	
30-37	CA9	Temporary possession required for: Provision for temporary access and traffic management for the temporary construction compound	
30-38	CA9	Temporary possession required for: Provision for temporary access and traffic management for the temporary construction compound	
30-39	CA9	Temporary possession required for: Provision for temporary access and traffic management for the temporary construction compound	
30-40	CA9	Temporary possession required for: Provision for temporary access and traffic management for the temporary construction compound	
30-41	CA9	Temporary possession required for: Provision for temporary access and traffic management for the temporary construction compound	

Table 5: Temporary Possession of Land - by plot number			Summary of change (blank if no change)
Land plans plot ref.	DCO Work No(s).	Purpose for which the land is required:	
30-42	CA9	Temporary possession required for: Provision for temporary access and traffic management for the temporary construction compound	
30-43	CA9	Temporary possession required for: Provision for temporary access and traffic management for the temporary construction compound	
30-44	CA9	Temporary possession required for: Provision for temporary access and traffic management for the temporary construction compound	
30-45	CA9	Temporary possession required for: Provision for temporary access and traffic management for the temporary construction compound	
30-46	CA9	Temporary possession required for: Provision for temporary access and traffic management for the temporary construction compound	
30-47	CA9	Temporary possession required for: Provision for temporary access and traffic management for the temporary construction compound	
30-48	CA9	Temporary possession required for: Provision for temporary access and traffic management for the temporary construction compound	
30-49	CA9	Temporary possession required for: Provision for temporary access and traffic management for the temporary construction compound	
30-50	CA9	Temporary possession required for: Provision for temporary access and traffic management for the temporary construction compound	
30-51	CA9	Temporary possession required for: Provision for temporary access and traffic management for the temporary construction compound	
30-52	CA9	Temporary possession required for: Provision for temporary access and traffic management for the temporary construction compound	

Table 5: Temporary Possession of Land - by plot number			Summary of change (blank if no change)
Land plans plot ref.	DCO Work No(s).	Purpose for which the land is required:	
30-53	CA9	Temporary possession required for: Provision for temporary access and traffic management for the temporary construction compound	
30-54	CA9	Temporary possession required for: Provision for temporary access and traffic management for the temporary construction compound	
30-55	CA9	Temporary possession required for: Provision for temporary access and traffic management for the temporary construction compound	
30-56	CA9	Temporary possession required for: Provision for temporary access and traffic management for the temporary construction compound	
30-57	CA9	Temporary possession required for: Provision for temporary access and traffic management for the temporary construction compound	
30-58	CA9	Temporary possession required for: Provision for temporary access and traffic management for the temporary construction compound	
30-59	CA9	Temporary possession required for: Provision for temporary access and traffic management for the temporary construction compound	
30-60	CA9	Temporary possession required for: Provision for temporary access and traffic management for the temporary construction compound	
30-61	CA9	Temporary possession required for: Provision for temporary access and traffic management for the temporary construction compound	
30-62	CA9	Temporary possession required for: Provision for temporary access and traffic management for the temporary construction compound	
30-63	CA9	Temporary possession required for: Provision for temporary access and traffic management for the temporary construction compound	

Table 5: Temporary Possession of Land - by plot number			Summary of change (blank if no change)
Land plans plot ref.	DCO Work No(s).	Purpose for which the land is required:	
30-64	CA9	Temporary possession required for: Provision for temporary access and traffic management for the temporary construction compound	
30-65	CA9	Temporary possession required for: Provision for temporary access and traffic management for the temporary construction compound	
30-66	CA9	Temporary possession required for: Provision for temporary access and traffic management for the temporary construction compound	
30-67	CA9	Temporary possession required for: Provision for temporary access and traffic management for the temporary construction compound	
30-68	CA9	Temporary possession required for: Provision for temporary access and traffic management for the temporary construction compound	
30-69	CA9	Temporary possession required for: Provision for temporary access and traffic management for the temporary construction compound	
30-71	CA9	Temporary possession required for: Provision for temporary access and traffic management for the temporary construction compound	
30-72	CA9	Temporary possession required for: Provision for temporary access and traffic management for the temporary construction compound	
30-73	CA9	Temporary possession required for: Provision for temporary access and traffic management for the temporary construction compound	
30-74	MUT23	Temporary possession required for: Utility works, including the installation or diversion of underground utilities within a multi-utility corridor	
30-75	MUT23	Temporary possession required for: Utility works, including the installation or diversion of underground utilities within a multi-utility corridor	

Table 5: Temporary Possession of Land - by plot number			Summary of change (blank if no change)
Land plans plot ref.	DCO Work No(s).	Purpose for which the land is required:	
30-76	MUT23	Temporary possession required for: Utility works, including the installation or diversion of underground utilities within a multi-utility corridor	
30-77	MUT23	Temporary possession required for: Utility works, including the installation or diversion of underground utilities within a multi-utility corridor	
30-78	MUT23	Temporary possession required for: Utility works, including the installation or diversion of underground utilities within a multi-utility corridor	
30-79	MUT23	Temporary possession required for: Utility works, including the installation or diversion of underground utilities within a multi-utility corridor	
30-80	MUT23	Temporary possession required for: Utility works, including the installation or diversion of underground utilities within a multi-utility corridor	
31-02	G6	Temporary possession required for: To facilitate the installation of a high-pressure gas pipeline, and to provide temporary storage, laydown areas and working space	
31-05	G6 and ULH6	Temporary possession required for: To facilitate the installation of a high-pressure gas pipeline, and to provide temporary storage, laydown areas and working space The establishment of a temporary utilities logistic hub for facilitating utility works	
31-06	G6 and ULH6	Temporary possession required for: To facilitate the installation of a high-pressure gas pipeline, and to provide temporary storage, laydown areas and working space The establishment of a temporary utilities logistic hub for facilitating utility works	
31-07	G6	Temporary possession required for: Installation of a high-pressure gas pipeline	
31-08	G6	Temporary possession required for: To facilitate the installation of a high-pressure gas pipeline, and to provide temporary storage, laydown areas and working space	

Table 5: Temporary Possession of Land - by plot number			Summary of change (blank if no change)
Land plans plot ref.	DCO Work No(s).	Purpose for which the land is required:	
31-09	G6	Temporary possession required for: To facilitate the installation of a high-pressure gas pipeline, and to provide temporary storage, laydown areas and working space	
31-10	MU42	Temporary possession required for: Utility works, including the installation or diversion of underground utilities within a multi-utility corridor	
31-11	G6	Temporary possession required for: Installation of a high-pressure gas pipeline	
31-13	G6	Temporary possession required for: To facilitate the installation of a high-pressure gas pipeline, and to provide temporary storage, laydown areas and working space	
31-14	MU42	Temporary possession required for: Utility works, including the installation or diversion of underground utilities within a multi-utility corridor	
31-15	G6 and MU42	Temporary possession required for: Installation of a high-pressure gas pipeline Utility works, including the installation or diversion of underground utilities within a multi-utility corridor	
31-16	MU42	Temporary possession required for: Utility works, including the installation or diversion of underground utilities within a multi-utility corridor	
31-17	MU42	Temporary possession required for: Utility works, including the installation or diversion of underground utilities within a multi-utility corridor	
31-18	G6	Temporary possession required for: To facilitate the installation of a high-pressure gas pipeline, and to provide temporary storage, laydown areas and working space	
31-19	G6	Temporary possession required for: To facilitate the installation of a high-pressure gas pipeline, and to provide temporary storage, laydown areas and working space	
31-20	MU42	Temporary possession required for: Utility works, including the installation or diversion of underground utilities within a multi-utility corridor	

Table 5: Temporary Possession of Land - by plot number			Summary of change (blank if no change)
Land plans plot ref.	DCO Work No(s).	Purpose for which the land is required:	
31-21	MU42	Temporary possession required for: Utility works, including the installation or diversion of underground utilities within a multi-utility corridor	
31-22	MU42	Temporary possession required for: Utility works, including the installation or diversion of underground utilities within a multi-utility corridor	
32-05	MU46	Temporary possession required for: Utility works, including the installation or diversion of underground utilities within a multi-utility corridor	
32-07	G6	Temporary possession required for: To facilitate the installation of a high-pressure gas pipeline, and to provide temporary storage, laydown areas and working space	
32-11	G6 and MU46	Temporary possession required for: Installation of a high-pressure gas pipeline Utility works, including the installation or diversion of underground utilities within a multi-utility corridor	
32-12	G6	Temporary possession required for: To facilitate the installation of a high-pressure gas pipeline, and to provide temporary storage, laydown areas and working space	
32-13	G6	Temporary possession required for: To facilitate the installation of a high-pressure gas pipeline, and to provide temporary storage, laydown areas and working space	
32-14	G6	Temporary possession required for: To facilitate the installation of a high-pressure gas pipeline, and to provide temporary storage, laydown areas and working space	
32-15	G6 and MU46	Temporary possession required for: Installation of a high-pressure gas pipeline Utility works, including the installation or diversion of underground utilities within a multi-utility corridor	
32-16	G6 and MU46	Temporary possession required for: Installation of a high-pressure gas pipeline	

Table 5: Temporary Possession of Land - by plot number			Summary of change (blank if no change)
Land plans plot ref.	DCO Work No(s).	Purpose for which the land is required:	
32-16 Cont'd		Utility works, including the installation or diversion of underground utilities within a multi-utility corridor	
32-17	G6 and MU46	Temporary possession required for: Installation of a high-pressure gas pipeline Utility works, including the installation or diversion of underground utilities within a multi-utility corridor	
32-18	MU46	Temporary possession required for: Utility works, including the installation or diversion of underground utilities within a multi-utility corridor	
32-25	MU46, MU47 and MUT17	Temporary possession required for: Utility works, including the installation or diversion of underground utilities within a multi-utility corridor	
32-33	MU47	Temporary possession required for: Utility works, including the installation or diversion of underground utilities within a multi-utility corridor	
32-35	MU47	Temporary possession required for: Utility works, including the installation or diversion of underground utilities within a multi-utility corridor	
32-36	MU47	Temporary possession required for: Utility works, including the installation or diversion of underground utilities within a multi-utility corridor	
32-39	MU43	Temporary possession required for: Utility works, including the installation or diversion of underground utilities within a multi-utility corridor	
32-44	MU43	Temporary possession required for: Utility works, including the installation or diversion of underground utilities within a multi-utility corridor	
32-48	MU43	Temporary possession required for: Utility works, including the installation or diversion of underground utilities within a multi-utility corridor	
32-49	7X, MU41 and MU43	Temporary possession required for: Construction of a new public right of way between the new bridge to carry the new public right of way over the new A122 Lower Thames Crossing and the realigned A1013 Stanford Road	

Table 5: Temporary Possession of Land - by plot number			Summary of change (blank if no change)
Land plans plot ref.	DCO Work No(s).	Purpose for which the land is required:	
32-49 Cont'd		Utility works, including the installation or diversion of underground utilities within a multi-utility corridor	
32-53	MU41	Temporary possession required for: To facilitate utility works, and to provide temporary storage, laydown areas and working space	
32-55	MU43	Temporary possession required for: Utility works, including the installation or diversion of underground utilities within a multi-utility corridor	
32-57	G6	Temporary possession required for: To facilitate the installation of a high-pressure gas pipeline, and to provide temporary storage, laydown areas and working space	
32-58	G6 and MU45	Temporary possession required for: To facilitate the installation of a high-pressure gas pipeline, and to provide temporary storage, laydown areas and working space Utility works, including the installation or diversion of underground utilities within a multi-utility corridor	
32-59	G6 and MU45	Temporary possession required for: To facilitate the installation of a high-pressure gas pipeline, and to provide temporary storage, laydown areas and working space Utility works, including the installation or diversion of underground utilities within a multi-utility corridor	
32-61	MU43	Temporary possession required for: To facilitate utility works, and to provide temporary storage, laydown areas and working space	
32-63	G6, MU45 and MUT19	Temporary possession required for: Installation of a high-pressure gas pipeline Utility works, including the installation or diversion of underground utilities within a multi-utility corridor	
32-66	G6	Temporary possession required for: To facilitate the installation of a high-pressure gas pipeline, and to provide temporary storage, laydown areas and working space	
32-78	7X	Temporary possession required for: Construction of a new public right of way between the new bridge to carry the new public right of way over the new A122 Lower Thames Crossing and the realigned A1013 Stanford Road	

Table 5: Temporary Possession of Land - by plot number			Summary of change (blank if no change)
Land plans plot ref.	DCO Work No(s).	Purpose for which the land is required:	
32-81	7X	Temporary possession required for: Construction of a new public right of way between the new bridge to carry the new public right of way over the new A122 Lower Thames Crossing and the realigned A1013 Stanford Road	
32-84	7X and MU43	Temporary possession required for: Construction of a new public right of way between the new bridge to carry the new public right of way over the new A122 Lower Thames Crossing and the realigned A1013 Stanford Road Utility works, including the installation or diversion of underground utilities within a multi-utility corridor	
32-85	7X	Temporary possession required for: Construction of a new public right of way between the new bridge to carry the new public right of way over the new A122 Lower Thames Crossing and the realigned A1013 Stanford Road	
32-91	MU43 and MUT19	Temporary possession required for: Utility works, including the installation or diversion of underground utilities within a multi-utility corridor	
32-92	G6	Temporary possession required for: To facilitate the installation of a high-pressure gas pipeline, and to provide temporary storage, laydown areas and working space	
32-93	G6 and MUT19	Temporary possession required for: Installation of a high-pressure gas pipeline Utility works, including the installation or diversion of underground utilities within a multi-utility corridor	
32-102	G6	Temporary possession required for: To facilitate the installation of a high-pressure gas pipeline, and to provide temporary storage, laydown areas and working space	
32-103	G6	Temporary possession required for: Installation of a high-pressure gas pipeline	
32-104	G6	Temporary possession required for: Provision for temporary access for works involving the installation of a high-pressure gas pipeline	

Table 5: Temporary Possession of Land - by plot number			Summary of change (blank if no change)
Land plans plot ref.	DCO Work No(s).	Purpose for which the land is required:	
32-109	7F	Temporary possession required for: To facilitate the improvement to the existing dual carriageway A13, and to provide temporary storage, laydown areas and working space	
32-110	MUT19	Temporary possession required for: Utility works, including the installation or diversion of underground utilities within a multi-utility corridor	
32-111	G6	Temporary possession required for: Provision for access for works involving the installation of a high-pressure gas pipeline	
32-115	G6	Temporary possession required for: To facilitate the installation of a high-pressure gas pipeline, and to provide temporary storage, laydown areas and working space	
32-116	G6	Temporary possession required for: Installation of a high-pressure gas pipeline	
32-117	G6	Temporary possession required for: To facilitate the installation of a high-pressure gas pipeline, and to provide temporary storage, laydown areas and working space	
32-118	G6	Temporary possession required for: Installation of a high-pressure gas pipeline	
32-119	G6	Temporary possession required for: To facilitate the installation of a high-pressure gas pipeline, and to provide temporary storage, laydown areas and working space	
32-120	G6	Temporary possession required for: Installation of a high-pressure gas pipeline	
32-122	G6	Temporary possession required for: Provision for access for works involving the installation of a high-pressure gas pipeline	
32-124	G6	Temporary possession required for: Provision for access for works involving the installation of a high-pressure gas pipeline	

Table 5: Temporary Possession of Land - by plot number			Summary of change (blank if no change)
Land plans plot ref.	DCO Work No(s).	Purpose for which the land is required:	
32-125	G6	Temporary possession required for: Provision for access for works involving the installation of a high-pressure gas pipeline	
32-128	G6	Temporary possession required for: Provision for access for works involving the installation of a high-pressure gas pipeline	
32-129	G6	Temporary possession required for: Provision for access for works involving the installation of a high-pressure gas pipeline	
32-130	G6	Temporary possession required for: Installation of a high-pressure gas pipeline	
32-133	G6	Temporary possession required for: Provision for access for works involving the installation of a high-pressure gas pipeline	
32-134	G6	Temporary possession required for: To facilitate the installation of a high-pressure gas pipeline, and to provide temporary storage, laydown areas and working space	
32-135	MU43	Temporary possession required for: Utility works, including the installation or diversion of underground utilities within a multi-utility corridor	
32-136	MU39, MU43 and MUT15	Temporary possession required for: Utility works, including the installation or diversion of underground utilities within a multi-utility corridor	
32-137	G6	Temporary possession required for: To facilitate the installation of a high-pressure gas pipeline, and to provide temporary storage, laydown areas and working space	
32-138	G6	Temporary possession required for: Installation of a high-pressure gas pipeline	
32-139	MU39 and MUT15	Temporary possession required for: Utility works, including the installation or diversion of underground utilities within a multi-utility corridor	

Table 5: Temporary Possession of Land - by plot number			Summary of change (blank if no change)
Land plans plot ref.	DCO Work No(s).	Purpose for which the land is required:	
32-140	MU39 and MUT15	Temporary possession required for: Utility works, including the installation or diversion of underground utilities within a multi-utility corridor	
32-141	MU39 and MUT15	Temporary possession required for: Utility works, including the installation or diversion of underground utilities within a multi-utility corridor	
32-142	MU39 and MUT15	Temporary possession required for: Utility works, including the installation or diversion of underground utilities within a multi-utility corridor	
32-143	G6	Temporary possession required for: Installation of a high-pressure gas pipeline	
32-144	G6	Temporary possession required for: Installation of a high-pressure gas pipeline	
32-145	MU39 and MUT15	Temporary possession required for: Utility works, including the installation or diversion of underground utilities within a multi-utility corridor	
32-147	G6	Temporary possession required for: To facilitate the installation of a high-pressure gas pipeline, and to provide temporary storage, laydown areas and working space	
32-148	MU39 and MUT15	Temporary possession required for: Utility works, including the installation or diversion of underground utilities within a multi-utility corridor	
32-149	G6	Temporary possession required for: To facilitate the installation of a high-pressure gas pipeline, and to provide temporary storage, laydown areas and working space	
32-152	G6	Temporary possession required for: To facilitate the installation of a high-pressure gas pipeline, and to provide temporary storage, laydown areas and working space	
32-153	G6b	Temporary possession required for: Provision for access for works involving the diversion of existing gas pipeline	

Table 5: Temporary Possession of Land - by plot number			Summary of change (blank if no change)
Land plans plot ref.	DCO Work No(s).	Purpose for which the land is required:	
32-155	MU39 and MUT15	Temporary possession required for: Utility works, including the installation or diversion of underground utilities within a multi-utility corridor	
32-156	G6b	Temporary possession required for: Installation of a isolation valve	
32-157	MU43	Temporary possession required for: Utility works, including the installation or diversion of underground utilities within a multi-utility corridor	
32-158	G6b	Temporary possession required for: Provision for access for works involving the diversion of existing gas pipeline	
32-159	MU39 and MUT15	Temporary possession required for: Utility works, including the installation or diversion of underground utilities within a multi-utility corridor	
32-160	MU39 and MUT15	Temporary possession required for: Utility works, including the installation or diversion of underground utilities within a multi-utility corridor	
32-162	G6b	Temporary possession required for: Provision for temporary access for works involving the diversion of existing gas pipeline	
32-163	G6b	Temporary possession required for: Installation of a isolation valve	
32-164	MU43	Temporary possession required for: Utility works, including the installation or diversion of underground utilities within a multi-utility corridor	
32-165	G6b	Temporary possession required for: Provision for temporary access for works involving the diversion of existing gas pipeline	
32-166	G6b	Temporary possession required for: Provision for access for works involving the diversion of existing gas pipeline	

Table 5: Temporary Possession of Land - by plot number			Summary of change (blank if no change)
Land plans plot ref.	DCO Work No(s).	Purpose for which the land is required:	
32-168	MU39 and MUT15	Temporary possession required for: Utility works, including the installation or diversion of underground utilities within a multi-utility corridor	
32-169	MU43	Temporary possession required for: Utility works, including the installation or diversion of underground utilities within a multi-utility corridor	
32-170	MU39 and MUT15	Temporary possession required for: Utility works, including the installation or diversion of underground utilities within a multi-utility corridor	
32-171	MU39 and MUT15	Temporary possession required for: Utility works, including the installation or diversion of underground utilities within a multi-utility corridor	
32-172	MU39 and MUT15	Temporary possession required for: Utility works, including the installation or diversion of underground utilities within a multi-utility corridor	
32-173	MU39 and MUT15	Temporary possession required for: Utility works, including the installation or diversion of underground utilities within a multi-utility corridor	
32-174	MU39 and MUT15	Temporary possession required for: Utility works, including the installation or diversion of underground utilities within a multi-utility corridor	
32-175	G6b	Temporary possession required for: Provision for temporary access for works involving the diversion of existing gas pipeline	
32-176	G6b	Temporary possession required for: Provision for temporary access for works involving the diversion of existing gas pipeline	
32-177	E22	Temporary possession required for: Provision for access for environmental mitigation works to create a site for protected species	
32-178	E22	Temporary possession required for: Provision for access for environmental mitigation works to create a site for protected species	

Table 5: Temporary Possession of Land - by plot number			Summary of change (blank if no change)
Land plans plot ref.	DCO Work No(s).	Purpose for which the land is required:	
32-179	MU39 and MUT15	Temporary possession required for: Utility works, including the installation or diversion of underground utilities within a multi-utility corridor	
32-180	G6b	Temporary possession required for: Provision for temporary access for works involving the diversion of existing gas pipeline	
32-181	G6b	Temporary possession required for: Provision for temporary access for works involving the diversion of existing gas pipeline	
32-182	G6 and ULH6	Temporary possession required for: To facilitate the installation of a high-pressure gas pipeline, and to provide temporary storage, laydown areas and working space The establishment of a temporary utilities logistic hub for facilitating utility works	
32-183	G6 and ULH6	Temporary possession required for: To facilitate the installation of a high-pressure gas pipeline, and to provide temporary storage, laydown areas and working space The establishment of a temporary utilities logistic hub for facilitating utility works	
32-186	G6	Temporary possession required for: To facilitate the installation of a high-pressure gas pipeline, and to provide temporary storage, laydown areas and working space	
33-01	MUT24, OH6 and OH7	Temporary possession required for: Utility works, including the installation or diversion of underground utilities within a multi-utility corridor Provision for temporary access for overhead lines diversion works	
33-02	CA9, MU60 and MUT23	Temporary possession required for: Provision for temporary access and traffic management for the temporary construction compound Utility works, including the installation or diversion of underground utilities within a multi-utility corridor	
33-03	MUT24, OH6 and OH7	Temporary possession required for: Utility works, including the installation or diversion of underground utilities within a multi-utility corridor	

Table 5: Temporary Possession of Land - by plot number			Summary of change (blank if no change)
Land plans plot ref.	DCO Work No(s).	Purpose for which the land is required:	
33-03 Cont'd		Provision for temporary access for overhead lines diversion works	
33-05	G6, MU55, MUT13, MUT24, OH6, OH7 and OHT7	Temporary possession required for: Installation of a high-pressure gas pipeline Utility works, including the installation or diversion of underground utilities within a multi-utility corridor Overhead lines diversion works, including the removal of existing overhead lines and pylons, construction of new overhead lines and pylons and works to existing overhead lines and pylons	
33-06	G6	Temporary possession required for: To facilitate the installation of a high-pressure gas pipeline, and to provide temporary storage, laydown areas and working space	
33-08	CA9, MU60 and MUT23	Temporary possession required for: Provision for temporary access and traffic management for the temporary construction compound Utility works, including the installation or diversion of underground utilities within a multi-utility corridor	
33-17	OH6, OH7 and OHT7	Temporary possession required for: Overhead lines diversion works, including the removal of existing overhead lines and pylons, construction of new overhead lines and pylons and works to existing overhead lines and pylons	
33-19	MU57	Temporary possession required for: To facilitate utility works, and to provide temporary storage, laydown areas and working space	
33-24	MUT23	Temporary possession required for: Utility works, including the installation or diversion of underground utilities within a multi-utility corridor	
33-30	CA9, MU55, MU57, MU58, OH6, OH7 and ULH7	Temporary possession required for: Temporary construction compound at surface for facilitating main works Utility works, including the installation or diversion of underground utilities within a multi-utility corridor Overhead lines diversion works, including the removal of existing overhead lines and pylons, construction of new overhead lines and pylons and works to existing overhead lines and pylons The establishment of a temporary utilities logistic hub for facilitating utility works	

Table 5: Temporary Possession of Land - by plot number			Summary of change (blank if no change)
Land plans plot ref.	DCO Work No(s).	Purpose for which the land is required:	
33-35	MU54, MU55, MU57, MUT20 and OH6	Temporary possession required for: Utility works, including the installation or diversion of underground utilities within a multi-utility corridor Overhead lines diversion works, including the removal of existing overhead lines and pylons, construction of new overhead lines and pylons and works to existing overhead lines and pylons	
33-36	CA10, E34, G6, MU55, MU60, MUT13, MUT21 and MUT22	Temporary possession required for: Temporary construction compound at surface for facilitating main works Implementation of environmental mitigation works to create a site for protected species Installation of a high-pressure gas pipeline Utility works, including the installation or diversion of underground utilities within a multi-utility corridor	
33-37	CA10 and G6	Temporary possession required for: Temporary construction compound at surface for facilitating main works To facilitate the installation of a high-pressure gas pipeline, and to provide temporary storage, laydown areas and working space	
33-42	8K	Temporary possession required for: To facilitate the construction of a new private means of access for maintenance of the new drainage structures and to provide temporary storage, laydown areas and working space	
33-47	MUT22	Temporary possession required for: Utility works, including the installation or diversion of underground utilities within a multi-utility corridor	
33-49	MUT22	Temporary possession required for: Utility works, including the installation or diversion of underground utilities within a multi-utility corridor	
33-53	MUT22	Temporary possession required for: Utility works, including the installation or diversion of underground utilities within a multi-utility corridor	
33-54	MUT22	Temporary possession required for: Utility works, including the installation or diversion of underground utilities within a multi-utility corridor	

Table 5: Temporary Possession of Land - by plot number			Summary of change (blank if no change)
Land plans plot ref.	DCO Work No(s).	Purpose for which the land is required:	
33-55	MUT22	Temporary possession required for: Utility works, including the installation or diversion of underground utilities within a multi-utility corridor	
33-66	MU59 and MUT13	Temporary possession required for: Utility works, including the installation or diversion of underground utilities within a multi-utility corridor	
33-67	MU59 and MU60	Temporary possession required for: Utility works, including the installation or diversion of underground utilities within a multi-utility corridor	
33-68	MUT21	Temporary possession required for: Utility works, including the installation or diversion of underground utilities within a multi-utility corridor	
33-69	MU59, MU60 and MUT21	Temporary possession required for: Utility works, including the installation or diversion of underground utilities within a multi-utility corridor	
33-70	MUT21	Temporary possession required for: Utility works, including the installation or diversion of underground utilities within a multi-utility corridor	
33-71	MU59, MU60 and MUT21	Temporary possession required for: Utility works, including the installation or diversion of underground utilities within a multi-utility corridor	
33-74	7L	Temporary possession required for: To facilitate the construction of a realigned section of Stifford Clays road, and to provide temporary storage, laydown areas and working space	
33-75	7L	Temporary possession required for: To facilitate the construction of a realigned section of Stifford Clays road, and to provide temporary storage, laydown areas and working space	
33-77	MU59, MU60 and MUT21	Temporary possession required for: Utility works, including the installation or diversion of underground utilities within a multi-utility corridor	
33-78	MU59, MU60 and MUT21	Temporary possession required for: Utility works, including the installation or diversion of underground utilities within a multi-utility corridor	

Table 5: Temporary Possession of Land - by plot number			Summary of change (blank if no change)
Land plans plot ref.	DCO Work No(s).	Purpose for which the land is required:	
33-79	MU59, MU60 and MUT21	Temporary possession required for: Utility works, including the installation or diversion of underground utilities within a multi-utility corridor	
33-80	MU59, MU60 and MUT21	Temporary possession required for: Utility works, including the installation or diversion of underground utilities within a multi-utility corridor	
33-81	MU59, MU60 and MUT21	Temporary possession required for: Utility works, including the installation or diversion of underground utilities within a multi-utility corridor	
33-82	MUT22	Temporary possession required for: Utility works, including the installation or diversion of underground utilities within a multi-utility corridor	
33-83	MUT22	Temporary possession required for: Utility works, including the installation or diversion of underground utilities within a multi-utility corridor	
33-84	MUT22	Temporary possession required for: Utility works, including the installation or diversion of underground utilities within a multi-utility corridor	
33-86	G6 and MUT22	Temporary possession required for: Installation of a high-pressure gas pipeline Utility works, including the installation or diversion of underground utilities within a multi-utility corridor	
33-87	E33 and MUT22	Temporary possession required for: Implementation of environmental mitigation works to create a site for protected species Utility works, including the installation or diversion of underground utilities within a multi-utility corridor	
33-88	G6 and MUT22	Temporary possession required for: Installation of a high-pressure gas pipeline Utility works, including the installation or diversion of underground utilities within a multi-utility corridor	

Table 5: Temporary Possession of Land - by plot number			Summary of change (blank if no change)
Land plans plot ref.	DCO Work No(s).	Purpose for which the land is required:	
33-89	G6 and MUT22	Temporary possession required for: Installation of a high-pressure gas pipeline Utility works, including the installation or diversion of underground utilities within a multi-utility corridor	
33-90	MU60 and MUT21	Temporary possession required for: Utility works, including the installation or diversion of underground utilities within a multi-utility corridor	
33-91	MU60 and MUT21	Temporary possession required for: Utility works, including the installation or diversion of underground utilities within a multi-utility corridor	
33-92	G6	Temporary possession required for: To facilitate the installation of a high-pressure gas pipeline, and to provide temporary storage, laydown areas and working space	
33-93	MUT22	Temporary possession required for: Utility works, including the installation or diversion of underground utilities within a multi-utility corridor	
33-94	MUT22	Temporary possession required for: Utility works, including the installation or diversion of underground utilities within a multi-utility corridor	
33-98	MUT13	Temporary possession required for: Utility works, including the installation or diversion of underground utilities within a multi-utility corridor	
33-99	MU60 and MUT21	Temporary possession required for: Utility works, including the installation or diversion of underground utilities within a multi-utility corridor	
33-100	MUT22	Temporary possession required for: Utility works, including the installation or diversion of underground utilities within a multi-utility corridor	
33-101	MUT22	Temporary possession required for: Utility works, including the installation or diversion of underground utilities within a multi-utility corridor	
33-103	MU60 and MUT21	Temporary possession required for: Utility works, including the installation or diversion of underground utilities within a multi-utility corridor	

Table 5: Temporary Possession of Land - by plot number			Summary of change (blank if no change)
Land plans plot ref.	DCO Work No(s).	Purpose for which the land is required:	
33-104	MUT22	Temporary possession required for: Utility works, including the installation or diversion of underground utilities within a multi-utility corridor	
33-105	MU60 and MUT21	Temporary possession required for: Utility works, including the installation or diversion of underground utilities within a multi-utility corridor	
33-106	MUT22	Temporary possession required for: Utility works, including the installation or diversion of underground utilities within a multi-utility corridor	
33-107	MU60 and MUT21	Temporary possession required for: Utility works, including the installation or diversion of underground utilities within a multi-utility corridor	
33-108	MUT22	Temporary possession required for: Utility works, including the installation or diversion of underground utilities within a multi-utility corridor	
33-109	MU52	Temporary possession required for: Utility works, including the installation or diversion of underground utilities within a multi-utility corridor	
33-110	MU52, MU60, MUT21 and MUT22	Temporary possession required for: Utility works, including the installation or diversion of underground utilities within a multi-utility corridor	
33-112	MU52, MU60, MUT21 and MUT22	Temporary possession required for: Utility works, including the installation or diversion of underground utilities within a multi-utility corridor	
33-113	MU52	Temporary possession required for: Utility works, including the installation or diversion of underground utilities within a multi-utility corridor	
33-114	MU60 and MUT21	Temporary possession required for: Utility works, including the installation or diversion of underground utilities within a multi-utility corridor	
33-115	MUT22	Temporary possession required for: Utility works, including the installation or diversion of underground utilities within a multi-utility corridor	

Table 5: Temporary Possession of Land - by plot number			Summary of change (blank if no change)
Land plans plot ref.	DCO Work No(s).	Purpose for which the land is required:	
33-116	MUT22	Temporary possession required for: Utility works, including the installation or diversion of underground utilities within a multi-utility corridor	
33-117	MU52	Temporary possession required for: Utility works, including the installation or diversion of underground utilities within a multi-utility corridor	
33-118	MUT22	Temporary possession required for: Utility works, including the installation or diversion of underground utilities within a multi-utility corridor	
33-119	MU60 and MUT21	Temporary possession required for: Utility works, including the installation or diversion of underground utilities within a multi-utility corridor	
33-120	MU52	Temporary possession required for: Utility works, including the installation or diversion of underground utilities within a multi-utility corridor	
33-121	MU52	Temporary possession required for: Utility works, including the installation or diversion of underground utilities within a multi-utility corridor	
33-122	MU52	Temporary possession required for: Utility works, including the installation or diversion of underground utilities within a multi-utility corridor	
33-123	MU52	Temporary possession required for: Utility works, including the installation or diversion of underground utilities within a multi-utility corridor	
33-124	MU52	Temporary possession required for: Utility works, including the installation or diversion of underground utilities within a multi-utility corridor	
33-125	MU52	Temporary possession required for: Utility works, including the installation or diversion of underground utilities within a multi-utility corridor	
33-126	MU52	Temporary possession required for: Utility works, including the installation or diversion of underground utilities within a multi-utility corridor	

Table 5: Temporary Possession of Land - by plot number			Summary of change (blank if no change)
Land plans plot ref.	DCO Work No(s).	Purpose for which the land is required:	
33-127	MU52	Temporary possession required for: Utility works, including the installation or diversion of underground utilities within a multi-utility corridor	
33-128	MU52	Temporary possession required for: Utility works, including the installation or diversion of underground utilities within a multi-utility corridor	
33-129	MU60 and MUT21	Temporary possession required for: Utility works, including the installation or diversion of underground utilities within a multi-utility corridor	
33-130	MU52	Temporary possession required for: Utility works, including the installation or diversion of underground utilities within a multi-utility corridor	
33-131	MU52	Temporary possession required for: Utility works, including the installation or diversion of underground utilities within a multi-utility corridor	
33-132	MU52	Temporary possession required for: Utility works, including the installation or diversion of underground utilities within a multi-utility corridor	
33-133	MU52	Temporary possession required for: Utility works, including the installation or diversion of underground utilities within a multi-utility corridor	
33-134	MU60 and MUT21	Temporary possession required for: Utility works, including the installation or diversion of underground utilities within a multi-utility corridor	
33-135	MU52	Temporary possession required for: Utility works, including the installation or diversion of underground utilities within a multi-utility corridor	
33-136	MU52	Temporary possession required for: Utility works, including the installation or diversion of underground utilities within a multi-utility corridor	
33-137	MU52	Temporary possession required for: Utility works, including the installation or diversion of underground utilities within a multi-utility corridor	

Table 5: Temporary Possession of Land - by plot number			Summary of change (blank if no change)
Land plans plot ref.	DCO Work No(s).	Purpose for which the land is required:	
33-138	MU52	Temporary possession required for: Utility works, including the installation or diversion of underground utilities within a multi-utility corridor	
33-139	MU52	Temporary possession required for: Utility works, including the installation or diversion of underground utilities within a multi-utility corridor	
33-140	MU52	Temporary possession required for: Utility works, including the installation or diversion of underground utilities within a multi-utility corridor	
33-141	MU52	Temporary possession required for: Utility works, including the installation or diversion of underground utilities within a multi-utility corridor	
33-142	MU52	Temporary possession required for: Utility works, including the installation or diversion of underground utilities within a multi-utility corridor	
33-143	MU52	Temporary possession required for: Utility works, including the installation or diversion of underground utilities within a multi-utility corridor	
33-144	MU52	Temporary possession required for: Utility works, including the installation or diversion of underground utilities within a multi-utility corridor	
33-145	MU52	Temporary possession required for: Utility works, including the installation or diversion of underground utilities within a multi-utility corridor	
33-146	MU60 and MUT21	Temporary possession required for: Utility works, including the installation or diversion of underground utilities within a multi-utility corridor	
33-147	MU52	Temporary possession required for: Utility works, including the installation or diversion of underground utilities within a multi-utility corridor	
33-148	MU52	Temporary possession required for: Utility works, including the installation or diversion of underground utilities within a multi-utility corridor	

Table 5: Temporary Possession of Land - by plot number			Summary of change (blank if no change)
Land plans plot ref.	DCO Work No(s).	Purpose for which the land is required:	
33-149	MU52	Temporary possession required for: Utility works, including the installation or diversion of underground utilities within a multi-utility corridor	
33-150	MU52	Temporary possession required for: Utility works, including the installation or diversion of underground utilities within a multi-utility corridor	
33-151	MU52	Temporary possession required for: Utility works, including the installation or diversion of underground utilities within a multi-utility corridor	
33-152	MU60 and MUT21	Temporary possession required for: Utility works, including the installation or diversion of underground utilities within a multi-utility corridor	
33-153	MU52	Temporary possession required for: Utility works, including the installation or diversion of underground utilities within a multi-utility corridor	
33-154	MUT22	Temporary possession required for: Utility works, including the installation or diversion of underground utilities within a multi-utility corridor	
33-155	MUT22	Temporary possession required for: Utility works, including the installation or diversion of underground utilities within a multi-utility corridor	
33-156	MU52	Temporary possession required for: Utility works, including the installation or diversion of underground utilities within a multi-utility corridor	
33-157	MU60 and MUT21	Temporary possession required for: Utility works, including the installation or diversion of underground utilities within a multi-utility corridor	
33-158	MU60 and MUT21	Temporary possession required for: Utility works, including the installation or diversion of underground utilities within a multi-utility corridor	
33-159	MU60 and MUT21	Temporary possession required for: Utility works, including the installation or diversion of underground utilities within a multi-utility corridor	

Table 5: Temporary Possession of Land - by plot number			Summary of change (blank if no change)
Land plans plot ref.	DCO Work No(s).	Purpose for which the land is required:	
33-160	MU60 and MUT21	Temporary possession required for: Utility works, including the installation or diversion of underground utilities within a multi-utility corridor	
33-161	MU52	Temporary possession required for: Utility works, including the installation or diversion of underground utilities within a multi-utility corridor	
33-162	MU60 and MUT21	Temporary possession required for: Utility works, including the installation or diversion of underground utilities within a multi-utility corridor	
33-163	MU52	Temporary possession required for: Utility works, including the installation or diversion of underground utilities within a multi-utility corridor	
33-164	MU52	Temporary possession required for: Utility works, including the installation or diversion of underground utilities within a multi-utility corridor	
33-165	MU60 and MUT21	Temporary possession required for: Utility works, including the installation or diversion of underground utilities within a multi-utility corridor	
33-166	MU52	Temporary possession required for: Utility works, including the installation or diversion of underground utilities within a multi-utility corridor	
33-167	MU52	Temporary possession required for: Utility works, including the installation or diversion of underground utilities within a multi-utility corridor	
33-168	MU60 and MUT21	Temporary possession required for: Utility works, including the installation or diversion of underground utilities within a multi-utility corridor	
33-169	MU60 and MUT21	Temporary possession required for: Utility works, including the installation or diversion of underground utilities within a multi-utility corridor	
33-170	MU60 and MUT21	Temporary possession required for: Utility works, including the installation or diversion of underground utilities within a multi-utility corridor	

Table 5: Temporary Possession of Land - by plot number			Summary of change (blank if no change)
Land plans plot ref.	DCO Work No(s).	Purpose for which the land is required:	
33-171	MU52	Temporary possession required for: Utility works, including the installation or diversion of underground utilities within a multi-utility corridor	
33-172	MU60 and MUT21	Temporary possession required for: Utility works, including the installation or diversion of underground utilities within a multi-utility corridor	
33-173	MUT22	Temporary possession required for: Utility works, including the installation or diversion of underground utilities within a multi-utility corridor	
33-174	MU60 and MUT21	Temporary possession required for: Utility works, including the installation or diversion of underground utilities within a multi-utility corridor	
33-175	G6	Temporary possession required for: Installation of a high-pressure gas pipeline	
33-176	MU60 and MUT21	Temporary possession required for: Utility works, including the installation or diversion of underground utilities within a multi-utility corridor	
33-177	MU60 and MUT21	Temporary possession required for: Utility works, including the installation or diversion of underground utilities within a multi-utility corridor	
33-178	MUT22	Temporary possession required for: Utility works, including the installation or diversion of underground utilities within a multi-utility corridor	
33-179	G6	Temporary possession required for: To facilitate the installation of a high-pressure gas pipeline, and to provide temporary storage, laydown areas and working space	
33-180	MU52	Temporary possession required for: Utility works, including the installation or diversion of underground utilities within a multi-utility corridor	
33-181	MU60 and MUT21	Temporary possession required for: Utility works, including the installation or diversion of underground utilities within a multi-utility corridor	

Table 5: Temporary Possession of Land - by plot number			Summary of change (blank if no change)
Land plans plot ref.	DCO Work No(s).	Purpose for which the land is required:	
33-182	MU52 and MUT13	Temporary possession required for: Utility works, including the installation or diversion of underground utilities within a multi-utility corridor	
33-183	MU60 and MUT21	Temporary possession required for: Utility works, including the installation or diversion of underground utilities within a multi-utility corridor	
33-184	MUT22	Temporary possession required for: Utility works, including the installation or diversion of underground utilities within a multi-utility corridor	
33-185	MU52	Temporary possession required for: Utility works, including the installation or diversion of underground utilities within a multi-utility corridor	
33-186	MU52	Temporary possession required for: Utility works, including the installation or diversion of underground utilities within a multi-utility corridor	
33-187	MU60 and MUT21	Temporary possession required for: Utility works, including the installation or diversion of underground utilities within a multi-utility corridor	
33-188	MUT22	Temporary possession required for: Utility works, including the installation or diversion of underground utilities within a multi-utility corridor	
33-189	MU52 and MUT13	Temporary possession required for: Utility works, including the installation or diversion of underground utilities within a multi-utility corridor	
33-190	MU60 and MUT21	Temporary possession required for: Utility works, including the installation or diversion of underground utilities within a multi-utility corridor	
33-191	MU52 and MUT13	Temporary possession required for: Utility works, including the installation or diversion of underground utilities within a multi-utility corridor	
33-192	MU60 and MUT21	Temporary possession required for: Utility works, including the installation or diversion of underground utilities within a multi-utility corridor	

Table 5: Temporary Possession of Land - by plot number			Summary of change (blank if no change)
Land plans plot ref.	DCO Work No(s).	Purpose for which the land is required:	
33-194	E32	Temporary possession required for: Implementation of environmental mitigation works to create a site for protected species	
33-195	MU60 and MUT21	Temporary possession required for: Utility works, including the installation or diversion of underground utilities within a multi-utility corridor	
33-196	MU60 and MUT21	Temporary possession required for: Utility works, including the installation or diversion of underground utilities within a multi-utility corridor	
33-197	MU60 and MUT21	Temporary possession required for: Utility works, including the installation or diversion of underground utilities within a multi-utility corridor	
33-199	MU60 and MUT21	Temporary possession required for: Utility works, including the installation or diversion of underground utilities within a multi-utility corridor	
33-200	MU60 and MUT21	Temporary possession required for: Utility works, including the installation or diversion of underground utilities within a multi-utility corridor	
33-201	7G	Temporary possession required for: Improvements to Woolings Close	
33-202	MU60 and MUT21	Temporary possession required for: Utility works, including the installation or diversion of underground utilities within a multi-utility corridor	
33-203	MU60 and MUT21	Temporary possession required for: Utility works, including the installation or diversion of underground utilities within a multi-utility corridor	
33-205	MU60 and MUT21	Temporary possession required for: Utility works, including the installation or diversion of underground utilities within a multi-utility corridor	
33-206	MU60 and MUT21	Temporary possession required for: Utility works, including the installation or diversion of underground utilities within a multi-utility corridor	

Table 5: Temporary Possession of Land - by plot number			Summary of change (blank if no change)
Land plans plot ref.	DCO Work No(s).	Purpose for which the land is required:	
33-207	7G	Temporary possession required for: Improvements to Woolings Close	
33-208	MU60 and MUT21	Temporary possession required for: Utility works, including the installation or diversion of underground utilities within a multi-utility corridor	
33-209	MU60 and MUT21	Temporary possession required for: Utility works, including the installation or diversion of underground utilities within a multi-utility corridor	
33-210	MU60 and MUT21	Temporary possession required for: Utility works, including the installation or diversion of underground utilities within a multi-utility corridor	
33-211	MU60 and MUT21	Temporary possession required for: Utility works, including the installation or diversion of underground utilities within a multi-utility corridor	
33-212	MU60 and MUT21	Temporary possession required for: Utility works, including the installation or diversion of underground utilities within a multi-utility corridor	
33-215	MU60 and MUT21	Temporary possession required for: Utility works, including the installation or diversion of underground utilities within a multi-utility corridor	
33-217	MU60 and MUT21	Temporary possession required for: Utility works, including the installation or diversion of underground utilities within a multi-utility corridor	
33-219	MU60 and MUT21	Temporary possession required for: Utility works, including the installation or diversion of underground utilities within a multi-utility corridor	
33-220	MU60 and MUT21	Temporary possession required for: Utility works, including the installation or diversion of underground utilities within a multi-utility corridor	
33-221	MUT22	Temporary possession required for: Utility works, including the installation or diversion of underground utilities within a multi-utility corridor	

Table 5: Temporary Possession of Land - by plot number			Summary of change (blank if no change)
Land plans plot ref.	DCO Work No(s).	Purpose for which the land is required:	
33-222	MU60 and MUT21	Temporary possession required for: Utility works, including the installation or diversion of underground utilities within a multi-utility corridor	
33-224	G6	Temporary possession required for: Provision for temporary access for works involving the installation of a high-pressure gas pipeline	
33-225	MU60 and MUT21	Temporary possession required for: Utility works, including the installation or diversion of underground utilities within a multi-utility corridor	
33-226	G6	Temporary possession required for: Provision for temporary access for works involving the installation of a high-pressure gas pipeline	
33-227	MU60 and MUT21	Temporary possession required for: Utility works, including the installation or diversion of underground utilities within a multi-utility corridor	
33-228	MU60 and MUT21	Temporary possession required for: Utility works, including the installation or diversion of underground utilities within a multi-utility corridor	
33-229	E32	Temporary possession required for: Implementation of environmental mitigation works to create a site for protected species	
33-230	MU60 and MUT21	Temporary possession required for: Utility works, including the installation or diversion of underground utilities within a multi-utility corridor	
33-231	MU60 and MUT21	Temporary possession required for: Utility works, including the installation or diversion of underground utilities within a multi-utility corridor	
33-232	MU60 and MUT21	Temporary possession required for: Utility works, including the installation or diversion of underground utilities within a multi-utility corridor	
33-233	MU60 and MUT21	Temporary possession required for: Utility works, including the installation or diversion of underground utilities within a multi-utility corridor	

Table 5: Temporary Possession of Land - by plot number			Summary of change (blank if no change)
Land plans plot ref.	DCO Work No(s).	Purpose for which the land is required:	
33-234	G6	Temporary possession required for: Provision for temporary access for works involving the installation of a high-pressure gas pipeline	
33-235	G6	Temporary possession required for: Provision for temporary access for works involving the installation of a high-pressure gas pipeline	
33-236	MU60 and MUT21	Temporary possession required for: Utility works, including the installation or diversion of underground utilities within a multi-utility corridor	
33-237	G6	Temporary possession required for: Provision for temporary access for works involving the installation of a high-pressure gas pipeline	
33-238	MU60 and MUT21	Temporary possession required for: Utility works, including the installation or diversion of underground utilities within a multi-utility corridor	
33-239	MU60 and MUT21	Temporary possession required for: Utility works, including the installation or diversion of underground utilities within a multi-utility corridor	
33-240	MU60 and MUT21	Temporary possession required for: Utility works, including the installation or diversion of underground utilities within a multi-utility corridor	
33-241	MU60 and MUT21	Temporary possession required for: Utility works, including the installation or diversion of underground utilities within a multi-utility corridor	
33-242	G6	Temporary possession required for: To facilitate the installation of a high-pressure gas pipeline, and to provide temporary storage, laydown areas and working space	
33-243	MU60 and MUT21	Temporary possession required for: Utility works, including the installation or diversion of underground utilities within a multi-utility corridor	
33-244	MU60 and MUT21	Temporary possession required for: Utility works, including the installation or diversion of underground utilities within a multi-utility corridor	

Table 5: Temporary Possession of Land - by plot number			Summary of change (blank if no change)
Land plans plot ref.	DCO Work No(s).	Purpose for which the land is required:	
33-245	MU60 and MUT21	Temporary possession required for: Utility works, including the installation or diversion of underground utilities within a multi-utility corridor	
33-246	MU60 and MUT21	Temporary possession required for: Utility works, including the installation or diversion of underground utilities within a multi-utility corridor	
33-247	MU60 and MUT21	Temporary possession required for: Utility works, including the installation or diversion of underground utilities within a multi-utility corridor	
33-248	G6	Temporary possession required for: Installation of a high-pressure gas pipeline	
33-249	G6	Temporary possession required for: To facilitate the installation of a high-pressure gas pipeline, and to provide temporary storage, laydown areas and working space	
33-250	G6	Temporary possession required for: Installation of a high-pressure gas pipeline	
33-251	MU60 and MUT21	Temporary possession required for: Utility works, including the installation or diversion of underground utilities within a multi-utility corridor	
33-252	MU60 and MUT21	Temporary possession required for: Utility works, including the installation or diversion of underground utilities within a multi-utility corridor	
33-253	G6, MU60 and MUT21	Temporary possession required for: Installation of a high-pressure gas pipeline Utility works, including the installation or diversion of underground utilities within a multi-utility corridor	
33-254	G6	Temporary possession required for: To facilitate the installation of a high-pressure gas pipeline, and to provide temporary storage, laydown areas and working space	
33-255	G6	Temporary possession required for: To facilitate the installation of a high-pressure gas pipeline, and to provide temporary storage, laydown areas and working space	

Table 5: Temporary Possession of Land - by plot number			Summary of change (blank if no change)
Land plans plot ref.	DCO Work No(s).	Purpose for which the land is required:	
33-256	MU60 and MUT21	Temporary possession required for: Utility works, including the installation or diversion of underground utilities within a multi-utility corridor	
33-257	G6	Temporary possession required for: To facilitate the installation of a high-pressure gas pipeline, and to provide temporary storage, laydown areas and working space	
33-258	MU60 and MUT21	Temporary possession required for: Utility works, including the installation or diversion of underground utilities within a multi-utility corridor	
33-259	G6	Temporary possession required for: To facilitate the installation of a high-pressure gas pipeline, and to provide temporary storage, laydown areas and working space	
33-260	MU60 and MUT21	Temporary possession required for: Utility works, including the installation or diversion of underground utilities within a multi-utility corridor	
33-261	MU60 and MUT21	Temporary possession required for: Utility works, including the installation or diversion of underground utilities within a multi-utility corridor	
33-262	G6, MU60 and MUT21	Temporary possession required for: Installation of a high-pressure gas pipeline Utility works, including the installation or diversion of underground utilities within a multi-utility corridor	
33-263	G6	Temporary possession required for: To facilitate the installation of a high-pressure gas pipeline, and to provide temporary storage, laydown areas and working space	
33-264	G6, MU60 and MUT21	Temporary possession required for: Installation of a high-pressure gas pipeline Utility works, including the installation or diversion of underground utilities within a multi-utility corridor	
33-265	G6	Temporary possession required for: To facilitate the installation of a high-pressure gas pipeline, and to provide temporary storage, laydown areas and working space	

Table 5: Temporary Possession of Land - by plot number			Summary of change (blank if no change)
Land plans plot ref.	DCO Work No(s).	Purpose for which the land is required:	
33-266	G6	Temporary possession required for: Installation of a high-pressure gas pipeline	
33-267	MU60 and MUT21	Temporary possession required for: Utility works, including the installation or diversion of underground utilities within a multi-utility corridor	
33-268	G6	Temporary possession required for: To facilitate the installation of a high-pressure gas pipeline, and to provide temporary storage, laydown areas and working space	
33-269	MU60 and MUT21	Temporary possession required for: Utility works, including the installation or diversion of underground utilities within a multi-utility corridor	
33-270	G6	Temporary possession required for: Installation of a high-pressure gas pipeline	
33-271	MU60 and MUT21	Temporary possession required for: Utility works, including the installation or diversion of underground utilities within a multi-utility corridor	
33-272	MU60 and MUT21	Temporary possession required for: Utility works, including the installation or diversion of underground utilities within a multi-utility corridor	
33-273	G6	Temporary possession required for: Installation of a high-pressure gas pipeline	
33-274	MU60 and MUT21	Temporary possession required for: Utility works, including the installation or diversion of underground utilities within a multi-utility corridor	
33-275	MU60 and MUT21	Temporary possession required for: Utility works, including the installation or diversion of underground utilities within a multi-utility corridor	
33-276	G6	Temporary possession required for: To facilitate the installation of a high-pressure gas pipeline, and to provide temporary storage, laydown areas and working space	

Table 5: Temporary Possession of Land - by plot number			Summary of change (blank if no change)
Land plans plot ref.	DCO Work No(s).	Purpose for which the land is required:	
33-277	G6	Temporary possession required for: Installation of a high-pressure gas pipeline	
33-278	G6 and MU46	Temporary possession required for: Installation of a high-pressure gas pipeline Utility works, including the installation or diversion of underground utilities within a multi-utility corridor	
33-279	MU60 and MUT21	Temporary possession required for: Utility works, including the installation or diversion of underground utilities within a multi-utility corridor	
33-280	G6	Temporary possession required for: To facilitate the installation of a high-pressure gas pipeline, and to provide temporary storage, laydown areas and working space	
33-281	G6	Temporary possession required for: To facilitate the installation of a high-pressure gas pipeline, and to provide temporary storage, laydown areas and working space	
33-282	G6	Temporary possession required for: To facilitate the installation of a high-pressure gas pipeline, and to provide temporary storage, laydown areas and working space	
33-283	MU60 and MUT21	Temporary possession required for: Utility works, including the installation or diversion of underground utilities within a multi-utility corridor	
33-284	MU60 and MUT21	Temporary possession required for: Utility works, including the installation or diversion of underground utilities within a multi-utility corridor	
33-285	G6	Temporary possession required for: To facilitate the installation of a high-pressure gas pipeline, and to provide temporary storage, laydown areas and working space	
33-286	MU60 and MUT21	Temporary possession required for: Utility works, including the installation or diversion of underground utilities within a multi-utility corridor	
33-287	MU60 and MUT21	Temporary possession required for: Utility works, including the installation or diversion of underground utilities within a multi-utility corridor	

Table 5: Temporary Possession of Land - by plot number			Summary of change (blank if no change)
Land plans plot ref.	DCO Work No(s).	Purpose for which the land is required:	
33-290	MU46	Temporary possession required for: Utility works, including the installation or diversion of underground utilities within a multi-utility corridor	
33-300	MUT22	Temporary possession required for: Utility works, including the installation or diversion of underground utilities within a multi-utility corridor	
33-301	MUT22	Temporary possession required for: Utility works, including the installation or diversion of underground utilities within a multi-utility corridor	
33-302	MUT22	Temporary possession required for: Utility works, including the installation or diversion of underground utilities within a multi-utility corridor	
34-01	CA13, E38, MUT24, OH6 and OH7	Temporary possession required for: Provision for temporary access and traffic management for the temporary construction compound Provision for access for environmental mitigation works to create a site for protected species Utility works, including the installation or diversion of underground utilities within a multi-utility corridor Provision for temporary access for overhead lines diversion works	
34-02	MUT24	Temporary possession required for: Utility works, including the installation or diversion of underground utilities within a multi-utility corridor	
34-03	CA13, E38, MUT24, OH6 and OH7	Temporary possession required for: Provision for temporary access and traffic management for the temporary construction compound Provision for access for environmental mitigation works to create a site for protected species Utility works, including the installation or diversion of underground utilities within a multi-utility corridor Provision for temporary access for overhead lines diversion works	
34-04	CA13	Temporary possession required for: Provision for temporary access and traffic management for the temporary construction compound	

Table 5: Temporary Possession of Land - by plot number			Summary of change (blank if no change)
Land plans plot ref.	DCO Work No(s).	Purpose for which the land is required:	
34-05	CA13, E38, MUT24, OH6 and OH7	<p>Temporary possession required for:</p> <p>Provision for temporary access and traffic management for the temporary construction compound</p> <p>Provision for access for environmental mitigation works to create a site for protected species</p> <p>Utility works, including the installation or diversion of underground utilities within a multi-utility corridor</p> <p>Provision for temporary access for overhead lines diversion works</p>	
34-06	MUT24, OH6 and OH7	<p>Temporary possession required for:</p> <p>Utility works, including the installation or diversion of underground utilities within a multi-utility corridor</p> <p>Provision for temporary access for overhead lines diversion works</p>	
34-15	MUT24, OH6 and OH7	<p>Temporary possession required for:</p> <p>Utility works, including the installation or diversion of underground utilities within a multi-utility corridor</p> <p>Provision for temporary access for overhead lines diversion works</p>	
34-17	MUT24, OH6 and OH7	<p>Temporary possession required for:</p> <p>Utility works, including the installation or diversion of underground utilities within a multi-utility corridor</p> <p>Provision for temporary access for overhead lines diversion works</p>	
34-19	MUT24, OH6 and OH7	<p>Temporary possession required for:</p> <p>Utility works, including the installation or diversion of underground utilities within a multi-utility corridor</p> <p>Provision for temporary access for overhead lines diversion works</p>	
34-20	G6 and ULH5	<p>Temporary possession required for:</p> <p>To facilitate the installation of a high-pressure gas pipeline, and to provide temporary storage, laydown areas and working space</p> <p>The establishment of a temporary utilities logistic hub for facilitating utility works</p>	
34-23	MUT24, OH6 and OH7	<p>Temporary possession required for:</p> <p>Utility works, including the installation or diversion of underground utilities within a multi-utility corridor</p>	

Table 5: Temporary Possession of Land - by plot number			Summary of change (blank if no change)
Land plans plot ref.	DCO Work No(s).	Purpose for which the land is required:	
34-23 Cont'd		Provision for temporary access for overhead lines diversion works	
34-24	MUT24	Temporary possession required for: Utility works, including the installation or diversion of underground utilities within a multi-utility corridor	
34-25	MUT24, OH6 and OH7	Temporary possession required for: Utility works, including the installation or diversion of underground utilities within a multi-utility corridor Provision for temporary access for overhead lines diversion works	
34-26	MUT24, OH6 and OH7	Temporary possession required for: Utility works, including the installation or diversion of underground utilities within a multi-utility corridor Provision for temporary access for overhead lines diversion works	
34-27	G6 and ULH5	Temporary possession required for: To facilitate the installation of a high-pressure gas pipeline, and to provide temporary storage, laydown areas and working space Provision for temporary access to the temporary utilities logistic hub	
34-28	G6 and ULH5	Temporary possession required for: To facilitate the installation of a high-pressure gas pipeline, and to provide temporary storage, laydown areas and working space Provision for temporary access to the temporary utilities logistic hub	
34-29	G6	Temporary possession required for: To facilitate the installation of a high-pressure gas pipeline, and to provide temporary storage, laydown areas and working space	
34-30	G6	Temporary possession required for: Installation of a high-pressure gas pipeline	
34-31	G6	Temporary possession required for: Installation of a high-pressure gas pipeline	

Table 5: Temporary Possession of Land - by plot number			Summary of change (blank if no change)
Land plans plot ref.	DCO Work No(s).	Purpose for which the land is required:	
34-32	G6	Temporary possession required for: To facilitate the installation of a high-pressure gas pipeline, and to provide temporary storage, laydown areas and working space	
34-33	MUT23	Temporary possession required for: Utility works, including the installation or diversion of underground utilities within a multi-utility corridor	
34-38	MUT23	Temporary possession required for: Utility works, including the installation or diversion of underground utilities within a multi-utility corridor	
34-39	MUT23	Temporary possession required for: Utility works, including the installation or diversion of underground utilities within a multi-utility corridor	
34-40	MUT23	Temporary possession required for: Utility works, including the installation or diversion of underground utilities within a multi-utility corridor	
34-41	MUT24, OH6 and OH7	Temporary possession required for: Utility works, including the installation or diversion of underground utilities within a multi-utility corridor Provision for temporary access for overhead lines diversion works	
34-42	MUT24	Temporary possession required for: Utility works, including the installation or diversion of underground utilities within a multi-utility corridor	
34-43	MUT24, OH6 and OH7	Temporary possession required for: Utility works, including the installation or diversion of underground utilities within a multi-utility corridor Provision for temporary access for overhead lines diversion works	
34-44	CA9, MU60 and MUT23	Temporary possession required for: Provision for temporary access and traffic management for the temporary construction compound Utility works, including the installation or diversion of underground utilities within a multi-utility corridor	

Table 5: Temporary Possession of Land - by plot number			Summary of change (blank if no change)
Land plans plot ref.	DCO Work No(s).	Purpose for which the land is required:	
34-45	G6	Temporary possession required for: Installation of a high-pressure gas pipeline	
34-46	G6	Temporary possession required for: To facilitate the installation of a high-pressure gas pipeline, and to provide temporary storage, laydown areas and working space	
34-47	MUT24, OH6 and OH7	Temporary possession required for: Utility works, including the installation or diversion of underground utilities within a multi-utility corridor Provision for temporary access for overhead lines diversion works	
34-48	MUT24, OH6 and OH7	Temporary possession required for: Utility works, including the installation or diversion of underground utilities within a multi-utility corridor Provision for temporary access for overhead lines diversion works	
35-01	MUT24	Temporary possession required for: Utility works, including the installation or diversion of underground utilities within a multi-utility corridor	
35-02	OH7	Temporary possession required for: Overhead lines diversion works, including the removal of existing overhead lines and pylons, construction of new overhead lines and pylons and works to existing overhead lines and pylons	
35-03	MUT24	Temporary possession required for: Utility works, including the installation or diversion of underground utilities within a multi-utility corridor	
35-05	E36	Temporary possession required for: Implementation of environmental mitigation works to create a site for protected species, including the construction of a new bat barn structure and new ecological ponds	
35-06	E36	Temporary possession required for: Implementation of environmental mitigation works to create a site for protected species, including the construction of a new bat barn structure and new ecological ponds	

Table 5: Temporary Possession of Land - by plot number			Summary of change (blank if no change)
Land plans plot ref.	DCO Work No(s).	Purpose for which the land is required:	
35-07	MUT24	Temporary possession required for: Utility works, including the installation or diversion of underground utilities within a multi-utility corridor	
35-09	E36 and OH7	Temporary possession required for: Implementation of environmental mitigation works to create a site for protected species, including the construction of a new bat barn structure and new ecological ponds Overhead lines diversion works, including the removal of existing overhead lines and pylons, construction of new overhead lines and pylons and works to existing overhead lines and pylons	
35-13	E36, FCA3 and OH7	Temporary possession required for: Implementation of environmental mitigation works to create a site for protected species, including the construction of a new bat barn structure and new ecological ponds Construction of a new flood compensation area Overhead lines diversion works, including the removal of existing overhead lines and pylons, construction of new overhead lines and pylons and works to existing overhead lines and pylons	
35-19	E36	Temporary possession required for: Implementation of environmental mitigation works to create a site for protected species, including the construction of a new bat barn structure and new ecological ponds	
35-20	E36	Temporary possession required for: Implementation of environmental mitigation works to create a site for protected species, including the construction of a new bat barn structure and new ecological ponds	
35-21	E36	Temporary possession required for: Implementation of environmental mitigation works to create a site for protected species, including the construction of a new bat barn structure and new ecological ponds	
35-29	CA11	Temporary possession required for: Temporary construction compound at surface for facilitating main works	
35-30	CA11	Temporary possession required for: Temporary construction compound at surface for facilitating main works	

Table 5: Temporary Possession of Land - by plot number			Summary of change (blank if no change)
Land plans plot ref.	DCO Work No(s).	Purpose for which the land is required:	
35-32	CA11, MUT13, MUT22 and MUT25	Temporary possession required for: Temporary construction compound at surface for facilitating main works Utility works, including the installation or diversion of underground utilities within a multi-utility corridor	
35-33	MUT22 and MUT25	Temporary possession required for: Utility works, including the installation or diversion of underground utilities within a multi-utility corridor	
35-34	MUT25	Temporary possession required for: Utility works, including the installation or diversion of underground utilities within a multi-utility corridor	
35-35	MUT25	Temporary possession required for: Utility works, including the installation or diversion of underground utilities within a multi-utility corridor	
35-36	MUT22	Temporary possession required for: Utility works, including the installation or diversion of underground utilities within a multi-utility corridor	
35-42	MUT22	Temporary possession required for: Utility works, including the installation or diversion of underground utilities within a multi-utility corridor	
35-53	E36	Temporary possession required for: Implementation of environmental mitigation works to create a site for protected species, including the construction of a new bat barn structure and new ecological ponds	
35-54	E36	Temporary possession required for: Implementation of environmental mitigation works to create a site for protected species, including the construction of a new bat barn structure and new ecological ponds	
35-55	E36 and OH7	Temporary possession required for: Implementation of environmental mitigation works to create a site for protected species, including the construction of a new bat barn structure and new ecological ponds Overhead lines diversion works, including the removal of existing overhead lines and pylons, construction of new overhead lines and pylons and works to existing overhead lines and pylons	

Table 5: Temporary Possession of Land - by plot number			Summary of change (blank if no change)
Land plans plot ref.	DCO Work No(s).	Purpose for which the land is required:	
35-56	E36	Temporary possession required for: Implementation of environmental mitigation works to create a site for protected species, including the construction of a new bat barn structure and new ecological ponds	
35-58	MUT22	Temporary possession required for: Utility works, including the installation or diversion of underground utilities within a multi-utility corridor	
35-59	MUT22	Temporary possession required for: Utility works, including the installation or diversion of underground utilities within a multi-utility corridor	
35-61	MUT22	Temporary possession required for: Utility works, including the installation or diversion of underground utilities within a multi-utility corridor	
36-01	E38	Temporary possession required for: Implementation of environmental mitigation works to create a site for protected species	
36-02	CA13, E38 and MUT24	Temporary possession required for: Provision for temporary access and traffic management for the temporary construction compound Provision for access for environmental mitigation works to create a site for protected species Utility works, including the installation or diversion of underground utilities within a multi-utility corridor	
36-03	E38	Temporary possession required for: Provision for access for environmental mitigation works to create a site for protected species	
36-04	CA13	Temporary possession required for: Provision for temporary access and traffic management for the temporary construction compound	
36-05	CA13 and E38	Temporary possession required for: Provision for temporary access and traffic management for the temporary construction compound Provision for access for environmental mitigation works to create a site for protected species	

Table 5: Temporary Possession of Land - by plot number			Summary of change (blank if no change)
Land plans plot ref.	DCO Work No(s).	Purpose for which the land is required:	
36-06	MUT24	Temporary possession required for: Utility works, including the installation or diversion of underground utilities within a multi-utility corridor	
37-05	E37 and E39	Temporary possession required for: Implementation of environmental mitigation works to create a site for protected species	
37-06	E37 and E39	Temporary possession required for: Provision for access for environmental mitigation works to create a site for protected species	
37-07	E37 and E39	Temporary possession required for: Provision for access for environmental mitigation works to create a site for protected species	
38-01	8M, CA13, MU64, MU65, MUT26 and MUT27	Temporary possession required for: Construction of a new public right of way between the new bridge to carry the realigned footpath FP136 and the new bridge to carry the realigned North Road Temporary construction compound at surface for facilitating main works Utility works, including the installation or diversion of underground utilities within a multi-utility corridor	
38-02	CA13	Temporary possession required for: Temporary construction compound at surface for facilitating main works	
38-03	MU64 and MUT27	Temporary possession required for: Utility works, including the installation or diversion of underground utilities within a multi-utility corridor	
38-09	MU65	Temporary possession required for: To facilitate utility works, and to provide temporary storage, laydown areas and working space	
38-10	CA13	Temporary possession required for: Temporary construction compound at surface for facilitating main works	
38-13	MU65	Temporary possession required for: Utility works, including the installation or diversion of underground utilities within a multi-utility corridor	

Table 5: Temporary Possession of Land - by plot number			Summary of change (blank if no change)
Land plans plot ref.	DCO Work No(s).	Purpose for which the land is required:	
38-14	CA13 and E40	Temporary possession required for: Provision for temporary access and traffic management for the temporary construction compound Implementation of environmental mitigation works to create a site for protected species	
38-15	MU64	Temporary possession required for: Utility works, including the installation or diversion of underground utilities within a multi-utility corridor	
38-16	CA13	Temporary possession required for: Provision for temporary access and traffic management for the temporary construction compound	
38-18	8C	Temporary possession required for: To facilitate the construction of a new public right of way over the new A122 Lower Thames Crossing, and to provide temporary storage, laydown areas and working space	
38-19	8H	Temporary possession required for: To facilitate the construction of a new drainage attenuation pond with associated drainage facilities, laydown areas and working space	
38-20	MU63	Temporary possession required for: Utility works, including the installation or diversion of underground utilities within a multi-utility corridor	
38-22	8M, G8, MU63 and OH7	Temporary possession required for: Construction of a new public right of way between the public right of way along the Mardyke channel and the new bridge to carry the realigned footpath FP136 Diversion of existing gas pipeline Utility works, including the installation or diversion of underground utilities within a multi-utility corridor Overhead lines diversion works, including the removal of existing overhead lines and pylons, construction of new overhead lines and pylons and works to existing overhead lines and pylons	
38-23	8M	Temporary possession required for: To facilitate the construction of a new public right of way and to provide temporary storage, laydown areas and working space	

Table 5: Temporary Possession of Land - by plot number			Summary of change (blank if no change)
Land plans plot ref.	DCO Work No(s).	Purpose for which the land is required:	
38-24	CA13 and E40	Temporary possession required for: Provision for temporary access and traffic management for the temporary construction compound Implementation of environmental mitigation works to create a site for protected species	
38-25	8M and OH7	Temporary possession required for: Construction of a new public right of way between the public right of way along the Mardyke channel and the new bridge to carry the realigned footpath FP136 Overhead lines diversion works, including the removal of existing overhead lines and pylons, construction of new overhead lines and pylons and works to existing overhead lines and pylons	
38-28	8M	Temporary possession required for: Construction of a new public right of way between the public right of way along the Mardyke channel and the new bridge to carry the realigned footpath FP136	
38-29	8M	Temporary possession required for: Construction of a new public right of way between the public right of way along the Mardyke channel and the new bridge to carry the realigned footpath FP136	
38-31	G8 and MU63	Temporary possession required for: Diversion of existing gas pipeline Utility works, including the installation or diversion of underground utilities within a multi-utility corridor	
38-32	G8, MU62, MU63, OH7, OHT8 and ULH4	Temporary possession required for: Diversion of existing gas pipeline Utility works, including the installation or diversion of underground utilities within a multi-utility corridor Overhead lines diversion works, including the removal of existing overhead lines and pylons, construction of new overhead lines and pylons and works to existing overhead lines and pylons The establishment of a temporary utilities logistic hub for facilitating utility works	
38-33	MU62, MU63 and OH7	Temporary possession required for: Utility works, including the installation or diversion of underground utilities within a multi-utility corridor Overhead lines diversion works, including the removal of existing overhead lines and pylons, construction of new overhead lines and pylons and works to existing overhead lines and pylons	

Table 5: Temporary Possession of Land - by plot number			Summary of change (blank if no change)
Land plans plot ref.	DCO Work No(s).	Purpose for which the land is required:	
38-34	E40	Temporary possession required for: Provision for access for environmental mitigation works to create a site for protected species	
38-35	OH7 and OHT8	Temporary possession required for: Overhead lines diversion works, including the removal of existing overhead lines and pylons, construction of new overhead lines and pylons and works to existing overhead lines and pylons	
38-36	G8	Temporary possession required for: To facilitate the diversion of existing gas pipeline, and to provide temporary storage, laydown areas and working space	
38-37	G8 and ULH4	Temporary possession required for: To facilitate the diversion of existing gas pipeline, and to provide temporary storage, laydown areas and working space The establishment of a temporary utilities logistic hub for facilitating utility works	
38-38	OH7	Temporary possession required for: Overhead lines diversion works, including the removal of existing overhead lines and pylons, construction of new overhead lines and pylons and works to existing overhead lines and pylons	
38-39	G8	Temporary possession required for: To facilitate the diversion of existing gas pipeline, and to provide temporary storage, laydown areas and working space	
38-40	E36	Temporary possession required for: Implementation of environmental mitigation works to create a site for protected species, including the construction of a new bat barn structure and new ecological ponds	
38-41	E36	Temporary possession required for: Implementation of environmental mitigation works to create a site for protected species, including the construction of a new bat barn structure and new ecological ponds	
38-42	E36	Temporary possession required for: Implementation of environmental mitigation works to create a site for protected species, including the construction of a new bat barn structure and new ecological ponds	

Table 5: Temporary Possession of Land - by plot number			Summary of change (blank if no change)
Land plans plot ref.	DCO Work No(s).	Purpose for which the land is required:	
38-43	8J and E36	Temporary possession required for: Construction of a new public right of way along the Mardyke channel, between south of the new Mardyke viaduct and the new public right of way Implementation of environmental mitigation works to create a site for protected species, including the construction of a new bat barn structure and new ecological ponds	
38-44	E36	Temporary possession required for: Implementation of environmental mitigation works to create a site for protected species, including the construction of a new bat barn structure and new ecological ponds	
38-46	E36	Temporary possession required for: Implementation of environmental mitigation works to create a site for protected species, including the construction of a new bat barn structure and new ecological ponds	
38-47	E36, FCA4 and MU61	Temporary possession required for: Implementation of environmental mitigation works to create a site for protected species, including the construction of a new bat barn structure and new ecological ponds Construction of a new flood compensation area Utility works, including the installation or diversion of underground utilities within a multi-utility corridor	
38-49	E36	Temporary possession required for: Implementation of environmental mitigation works to create a site for protected species, including the construction of a new bat barn structure and new ecological ponds	
38-51	E36	Temporary possession required for: Implementation of environmental mitigation works to create a site for protected species, including the construction of a new bat barn structure and new ecological ponds	
38-52	E36	Temporary possession required for: Implementation of environmental mitigation works to create a site for protected species, including the construction of a new bat barn structure and new ecological ponds	

Table 5: Temporary Possession of Land - by plot number			Summary of change (blank if no change)
Land plans plot ref.	DCO Work No(s).	Purpose for which the land is required:	
38-53	E36 and FCA3	Temporary possession required for: Implementation of environmental mitigation works to create a site for protected species, including the construction of a new bat barn structure and new ecological ponds Construction of a new flood compensation area	
38-54	E36 and FCA3	Temporary possession required for: Implementation of environmental mitigation works to create a site for protected species, including the construction of a new bat barn structure and new ecological ponds Construction of a new flood compensation area	
38-55	E36 and FCA3	Temporary possession required for: Implementation of environmental mitigation works to create a site for protected species, including the construction of a new bat barn structure and new ecological ponds Construction of a new flood compensation area	
38-59	E36	Temporary possession required for: Implementation of environmental mitigation works to create a site for protected species, including the construction of a new bat barn structure and new ecological ponds	
38-60	8J and E36	Temporary possession required for: Construction of a new public right of way along the Mardyke channel, between south of the new Mardyke viaduct and the new public right of way Implementation of environmental mitigation works to create a site for protected species, including the construction of a new bat barn structure and new ecological ponds	
38-61	8J and E36	Temporary possession required for: Construction of a new public right of way along the Mardyke channel, between south of the new Mardyke viaduct and the new public right of way Implementation of environmental mitigation works to create a site for protected species, including the construction of a new bat barn structure and new ecological ponds	

Table 5: Temporary Possession of Land - by plot number			Summary of change (blank if no change)
Land plans plot ref.	DCO Work No(s).	Purpose for which the land is required:	
38-64	E36	Temporary possession required for: Implementation of environmental mitigation works to create a site for protected species, including the construction of a new bat barn structure and new ecological ponds	
38-65	8J and E36	Temporary possession required for: Construction of a new public right of way along the Mardyke channel, between south of the new Mardyke viaduct and the new public right of way Implementation of environmental mitigation works to create a site for protected species, including the construction of a new bat barn structure and new ecological ponds	
39-01	CA14	Temporary possession required for: Temporary construction compound at surface for facilitating main works	
39-02	8D and G9	Temporary possession required for: To facilitate the improvement works to the existing North Road, and to provide temporary storage, laydown areas and working space To facilitate the diversion of existing gas pipeline, and to provide temporary storage, laydown areas and working space	
39-04	G9	Temporary possession required for: Diversion of existing gas pipeline	
39-05	MU71	Temporary possession required for: To facilitate utility works, and to provide temporary storage, laydown areas and working space	
39-06	MU71	Temporary possession required for: Utility works, including the installation or diversion of underground utilities within a multi-utility corridor	
39-08	8D	Temporary possession required for: To facilitate the improvement works to the existing North Road, and to provide temporary storage, laydown areas and working space	
39-12	8N	Temporary possession required for: Construction of a new public right of way between the new public right of way heading westwards of North Road and Church Lane	
39-13	CA14 and MUT29	Temporary possession required for: Temporary construction compound at surface for facilitating main works	

Table 5: Temporary Possession of Land - by plot number			Summary of change (blank if no change)
Land plans plot ref.	DCO Work No(s).	Purpose for which the land is required:	
39-13 Cont'd		Utility works, including the installation or diversion of underground utilities within a multi-utility corridor	
39-14	MU71	Temporary possession required for: To facilitate utility works, and to provide temporary storage, laydown areas and working space	
39-15	MU71	Temporary possession required for: To facilitate utility works, and to provide temporary storage, laydown areas and working space	
39-16	MU71	Temporary possession required for: Utility works, including the installation or diversion of underground utilities within a multi-utility corridor	
39-17	MUT29	Temporary possession required for: Utility works, including the installation or diversion of underground utilities within a multi-utility corridor	
39-18	MUT29	Temporary possession required for: Utility works, including the installation or diversion of underground utilities within a multi-utility corridor	
39-20	8D and MUT29	Temporary possession required for: Construction of a new public right of way from the realigned North Road to the new public right of way to Church Lane Utility works, including the installation or diversion of underground utilities within a multi-utility corridor	
39-21	MUT29	Temporary possession required for: Utility works, including the installation or diversion of underground utilities within a multi-utility corridor	
39-22	G9	Temporary possession required for: To facilitate the diversion of existing gas pipeline, and to provide temporary storage, laydown areas and working space	
39-23	G9, MU68, MU69 and MU70	Temporary possession required for: Diversion of existing gas pipeline Utility works, including the installation or diversion of underground utilities within a multi-utility corridor	

Table 5: Temporary Possession of Land - by plot number			Summary of change (blank if no change)
Land plans plot ref.	DCO Work No(s).	Purpose for which the land is required:	
39-25	G9	Temporary possession required for: To facilitate the diversion of existing gas pipeline, and to provide temporary storage, laydown areas and working space	
39-26	8D	Temporary possession required for: To facilitate the improvement works to the existing North Road, and to provide temporary storage, laydown areas and working space	
39-27	MUT29	Temporary possession required for: Utility works, including the installation or diversion of underground utilities within a multi-utility corridor	
39-28	MUT29	Temporary possession required for: Utility works, including the installation or diversion of underground utilities within a multi-utility corridor	
39-29	MUT28 and MUT29	Temporary possession required for: Utility works, including the installation or diversion of underground utilities within a multi-utility corridor	
39-30	MU69	Temporary possession required for: Utility works, including the installation or diversion of underground utilities within a multi-utility corridor	
39-31	MUT28	Temporary possession required for: Utility works, including the installation or diversion of underground utilities within a multi-utility corridor	
39-32	MUT28	Temporary possession required for: Utility works, including the installation or diversion of underground utilities within a multi-utility corridor	
39-33	8D, MUT28 and MUT29	Temporary possession required for: Construction of a new public right of way from the realigned North Road to the new public right of way to Church Lane Utility works, including the installation or diversion of underground utilities within a multi-utility corridor	
39-46	8D	Temporary possession required for: To facilitate the improvement works to the existing North Road, and to provide temporary storage, laydown areas and working space	
39-50	MU66	Temporary possession required for: Utility works, including the installation or diversion of underground utilities within a multi-utility corridor	

Table 5: Temporary Possession of Land - by plot number			Summary of change (blank if no change)
Land plans plot ref.	DCO Work No(s).	Purpose for which the land is required:	
39-52	MU66	Temporary possession required for: Utility works, including the installation or diversion of underground utilities within a multi-utility corridor	
39-54	MU66	Temporary possession required for: Utility works, including the installation or diversion of underground utilities within a multi-utility corridor	
39-55	MU66	Temporary possession required for: Utility works, including the installation or diversion of underground utilities within a multi-utility corridor	
39-57	MU66	Temporary possession required for: Utility works, including the installation or diversion of underground utilities within a multi-utility corridor	
39-59	MU66	Temporary possession required for: Utility works, including the installation or diversion of underground utilities within a multi-utility corridor	
39-65	8M, MU69 and MUT26	Temporary possession required for: Construction of a new public right of way between the new bridge to carry the realigned footpath FP136 and the new bridge to carry the realigned North Road Utility works, including the installation or diversion of underground utilities within a multi-utility corridor	
39-66	MU69 and MUT26	Temporary possession required for: Utility works, including the installation or diversion of underground utilities within a multi-utility corridor	
39-67	G9, MU69 and MUT27	Temporary possession required for: Diversion of existing gas pipeline Utility works, including the installation or diversion of underground utilities within a multi-utility corridor	
39-68	G9 and MUT27	Temporary possession required for: To facilitate the diversion of existing gas pipeline, and to provide temporary storage, laydown areas and working space To facilitate utility works, and to provide temporary storage, laydown areas and working space	

Table 5: Temporary Possession of Land - by plot number			Summary of change (blank if no change)
Land plans plot ref.	DCO Work No(s).	Purpose for which the land is required:	
39-69	MUT26	Temporary possession required for: To facilitate utility works, and to provide temporary storage, laydown areas and working space	
39-70	MUT26	Temporary possession required for: To facilitate utility works, and to provide temporary storage, laydown areas and working space	
39-72	MUT27	Temporary possession required for: Utility works, including the installation or diversion of underground utilities within a multi-utility corridor	
39-74	MUT26	Temporary possession required for: To facilitate utility works, and to provide temporary storage, laydown areas and working space	
39-77	G8	Temporary possession required for: To facilitate the diversion of existing gas pipeline, and to provide temporary storage, laydown areas and working space	
39-78	G8, MU64 and MUT27	Temporary possession required for: Diversion of existing gas pipeline Utility works, including the installation or diversion of underground utilities within a multi-utility corridor	
39-80	8A	Temporary possession required for: To facilitate the construction of a three-lane carriageway northbound and two-lane carriageway southbound, and to provide temporary storage, laydown areas and working space	
39-81	8A	Temporary possession required for: To facilitate the construction of a three-lane carriageway northbound and two-lane carriageway southbound, and to provide temporary storage, laydown areas and working space	
39-82	E42	Temporary possession required for: Provision for access for environmental mitigation works to create a site for protected species	
39-83	8M, E42 and MUT26	Temporary possession required for: Construction of a new public right of way between the new bridge to carry the realigned footpath FP136 and the new bridge to carry the realigned North Road	

Table 5: Temporary Possession of Land - by plot number			Summary of change (blank if no change)
Land plans plot ref.	DCO Work No(s).	Purpose for which the land is required:	
39-83 Cont'd		Provision for access for environmental mitigation works to create a site for protected species Utility works, including the installation or diversion of underground utilities within a multi-utility corridor	
39-84	CA13	Temporary possession required for: Temporary construction compound at surface for facilitating main works	
40-21	8D, G9 and MU71	Temporary possession required for: To facilitate the improvement works to the existing North Road, and to provide temporary storage, laydown areas and working space To facilitate the diversion of existing gas pipeline, and to provide temporary storage, laydown areas and working space To facilitate utility works, and to provide temporary storage, laydown areas and working space	
40-22	G9 and MU71	Temporary possession required for: Diversion of existing gas pipeline Utility works, including the installation or diversion of underground utilities within a multi-utility corridor	
41-01	E42	Temporary possession required for: Provision for access for environmental mitigation works to create a site for protected species	
41-02	E42	Temporary possession required for: Provision for access for environmental mitigation works to create a site for protected species	
41-03	E42	Temporary possession required for: Implementation of environmental mitigation works to create a site for protected species	
41-04	OH7	Temporary possession required for: Overhead lines diversion works, including the removal of existing overhead lines and pylons, construction of new overhead lines and pylons and works to existing overhead lines and pylons	
41-05	OH7	Temporary possession required for: Overhead lines diversion works, including the removal of existing overhead lines and pylons, construction of new overhead lines and pylons and works to existing overhead lines and pylons	

Table 5: Temporary Possession of Land - by plot number			Summary of change (blank if no change)
Land plans plot ref.	DCO Work No(s).	Purpose for which the land is required:	
41-06	OH7	Temporary possession required for: Provision for temporary access for overhead lines diversion works	
41-07	OH7	Temporary possession required for: Provision for temporary access for overhead lines diversion works	
41-08	OH7	Temporary possession required for: Overhead lines diversion works, including the removal of existing overhead lines and pylons, construction of new overhead lines and pylons and works to existing overhead lines and pylons	
41-09	OH7	Temporary possession required for: Provision for temporary access for overhead lines diversion works	
41-10	MUT26 and OH7	Temporary possession required for: Utility works, including the installation or diversion of underground utilities within a multi-utility corridor Overhead lines diversion works, including the removal of existing overhead lines and pylons, construction of new overhead lines and pylons and works to existing overhead lines and pylons	
41-11	8M and MUT26	Temporary possession required for: Construction of a new public right of way between the new bridge to carry the realigned footpath FP136 and the new bridge to carry the realigned North Road Utility works, including the installation or diversion of underground utilities within a multi-utility corridor	
41-12	OH7	Temporary possession required for: To facilitate overhead lines diversion works, and to provide temporary storage, laydown areas and working space	
41-13	OH7	Temporary possession required for: Provision for access for overhead lines diversion works	
41-14	OH7	Temporary possession required for: Provision for access for overhead lines diversion works	
41-15	OH7	Temporary possession required for: Provision for temporary access for overhead lines diversion works	

Table 5: Temporary Possession of Land - by plot number			Summary of change (blank if no change)
Land plans plot ref.	DCO Work No(s).	Purpose for which the land is required:	
41-16	OH7	Temporary possession required for: Provision for temporary access for overhead lines diversion works	
41-17	OH7	Temporary possession required for: Provision for temporary access for overhead lines diversion works	
41-18	OH7	Temporary possession required for: Provision for temporary access for overhead lines diversion works	
41-19	OH7	Temporary possession required for: Provision for temporary access for overhead lines diversion works	
41-20	OH7	Temporary possession required for: Provision for temporary access for overhead lines diversion works	
41-23	MU63, MUT26 and OH7	Temporary possession required for: Utility works, including the installation or diversion of underground utilities within a multi-utility corridor Overhead lines diversion works, including the removal of existing overhead lines and pylons, construction of new overhead lines and pylons and works to existing overhead lines and pylons	
41-24	MU63 and OH7	Temporary possession required for: Utility works, including the installation or diversion of underground utilities within a multi-utility corridor Overhead lines diversion works, including the removal of existing overhead lines and pylons, construction of new overhead lines and pylons and works to existing overhead lines and pylons	
41-25	OH7	Temporary possession required for: Provision for temporary access for overhead lines diversion works	
41-26	OH7	Temporary possession required for: Provision for temporary access for overhead lines diversion works	
41-27	OH7	Temporary possession required for: Provision for temporary access for overhead lines diversion works	

Table 5: Temporary Possession of Land - by plot number			Summary of change (blank if no change)
Land plans plot ref.	DCO Work No(s).	Purpose for which the land is required:	
41-28	OH7	Temporary possession required for: To facilitate overhead lines diversion works, and to provide temporary storage, laydown areas and working space	
41-29	OH7	Temporary possession required for: To facilitate overhead lines diversion works, and to provide temporary storage, laydown areas and working space	
41-30	OH7	Temporary possession required for: To facilitate overhead lines diversion works, and to provide temporary storage, laydown areas and working space	
41-31	OH7	Temporary possession required for: To facilitate overhead lines diversion works, and to provide temporary storage, laydown areas and working space	
41-32	OH7	Temporary possession required for: Overhead lines diversion works, including the removal of existing overhead lines and pylons, construction of new overhead lines and pylons and works to existing overhead lines and pylons	
41-33	E36	Temporary possession required for: Implementation of environmental mitigation works to create a site for protected species, including the construction of a new bat barn structure and new ecological ponds	
41-34	E36	Temporary possession required for: Implementation of environmental mitigation works to create a site for protected species, including the construction of a new bat barn structure and new ecological ponds	
41-35	E36	Temporary possession required for: Implementation of environmental mitigation works to create a site for protected species, including the construction of a new bat barn structure and new ecological ponds	
41-36	E36	Temporary possession required for: Implementation of environmental mitigation works to create a site for protected species, including the construction of a new bat barn structure and new ecological ponds	

Table 5: Temporary Possession of Land - by plot number			Summary of change (blank if no change)
Land plans plot ref.	DCO Work No(s).	Purpose for which the land is required:	
41-37	E36	Temporary possession required for: Implementation of environmental mitigation works to create a site for protected species, including the construction of a new bat barn structure and new ecological ponds	
41-38	8J and E36	Temporary possession required for: Construction of a new public right of way along the Mardyke channel, between south of the new Mardyke viaduct and the new public right of way Implementation of environmental mitigation works to create a site for protected species, including the construction of a new bat barn structure and new ecological ponds	
41-39	8M	Temporary possession required for: Construction of a new public right of way between the public right of way along the Mardyke channel and the new bridge to carry the realigned footpath FP136	
41-40	8M and E36	Temporary possession required for: Construction of a new public right of way between the public right of way along the Mardyke channel and the new bridge to carry the realigned footpath FP136 Implementation of environmental mitigation works to create a site for protected species, including the construction of a new bat barn structure and new ecological ponds	
41-41	E36	Temporary possession required for: Implementation of environmental mitigation works to create a site for protected species, including the construction of a new bat barn structure and new ecological ponds	
41-42	E36	Temporary possession required for: Implementation of environmental mitigation works to create a site for protected species, including the construction of a new bat barn structure and new ecological ponds	
41-43	8J and E36	Temporary possession required for: Construction of a new public right of way along the Mardyke channel, between south of the new Mardyke viaduct and the new public right of way Implementation of environmental mitigation works to create a site for protected species, including the construction of a new bat barn structure and new ecological ponds	
42-01	E43	Temporary possession required for: Implementation of environmental mitigation works to create a site for protected species	

Table 5: Temporary Possession of Land - by plot number			Summary of change (blank if no change)
Land plans plot ref.	DCO Work No(s).	Purpose for which the land is required:	
42-02	E43	Temporary possession required for: Implementation of environmental mitigation works to create a site for protected species	
42-03	E43	Temporary possession required for: Implementation of environmental mitigation works to create a site for protected species	
42-04	MU72	Temporary possession required for: To facilitate utility works, and to provide temporary storage, laydown areas and working space	
42-05	MU72, MU75 and MU76	Temporary possession required for: Utility works, including the installation or diversion of underground utilities within a multi-utility corridor	
42-06	MU72, MU75 and MU76	Temporary possession required for: Utility works, including the installation or diversion of underground utilities within a multi-utility corridor	
42-07	MU72	Temporary possession required for: To facilitate utility works, and to provide temporary storage, laydown areas and working space	
42-08	MU72 and MU76	Temporary possession required for: Utility works, including the installation or diversion of underground utilities within a multi-utility corridor	
42-09	MU72 and MU75	Temporary possession required for: Utility works, including the installation or diversion of underground utilities within a multi-utility corridor	
42-10	MU72 and MU75	Temporary possession required for: Utility works, including the installation or diversion of underground utilities within a multi-utility corridor	
42-11	MU72, MU75 and MU76	Temporary possession required for: Utility works, including the installation or diversion of underground utilities within a multi-utility corridor	
42-12	MU72 and MU76	Temporary possession required for: Utility works, including the installation or diversion of underground utilities within a multi-utility corridor	

Table 5: Temporary Possession of Land - by plot number			Summary of change (blank if no change)
Land plans plot ref.	DCO Work No(s).	Purpose for which the land is required:	
42-13	MU72 and MU75	Temporary possession required for: Utility works, including the installation or diversion of underground utilities within a multi-utility corridor	
42-14	MU72, MU73 and MU75	Temporary possession required for: Utility works, including the installation or diversion of underground utilities within a multi-utility corridor	
42-16	MU75	Temporary possession required for: Utility works, including the installation or diversion of underground utilities within a multi-utility corridor	
42-17	MU72	Temporary possession required for: Utility works, including the installation or diversion of underground utilities within a multi-utility corridor	
42-21	MU72	Temporary possession required for: Utility works, including the installation or diversion of underground utilities within a multi-utility corridor	
42-22	MU75 and MU76	Temporary possession required for: Utility works, including the installation or diversion of underground utilities within a multi-utility corridor	
42-23	MU75 and MUT30	Temporary possession required for: Utility works, including the installation or diversion of underground utilities within a multi-utility corridor	
42-24	MU76, MU77 and MUT30	Temporary possession required for: Utility works, including the installation or diversion of underground utilities within a multi-utility corridor	
42-25	MU75, MU76 and MUT30	Temporary possession required for: Utility works, including the installation or diversion of underground utilities within a multi-utility corridor	
42-34	MU73	Temporary possession required for: Utility works, including the installation or diversion of underground utilities within a multi-utility corridor	
42-75	9E	Temporary possession required for: To facilitate the improvements to the existing highway M25 northbound and existing highway M25 southbound, and to provide temporary storage, laydown areas and working space	

Table 5: Temporary Possession of Land - by plot number			Summary of change (blank if no change)
Land plans plot ref.	DCO Work No(s).	Purpose for which the land is required:	
42-99	9M	Temporary possession required for: Temporary possession of the railway line railway to facilitate the construction of a new bridge to carry a new public right of way over the existing Upminster and Grays Branch railway line	
42-115	MU73, MU74 and MU76	Temporary possession required for: Utility works, including the installation or diversion of underground utilities within a multi-utility corridor	
42-116	MU74	Temporary possession required for: To facilitate utility works, and to provide temporary storage, laydown areas and working space	
42-124	9M	Temporary possession required for: Temporary possession of the railway line railway to facilitate the construction of a new bridge to carry a new public right of way over the existing Upminster and Grays Branch railway line	
42-127	8D	Temporary possession required for: To facilitate the improvement works to the existing North Road, and to provide temporary storage, laydown areas and working space	
42-128	8N and CA14	Temporary possession required for: Construction of a new public right of way between the new public right of way heading westwards of North Road and Church Lane Temporary construction compound at surface for facilitating main works	
42-131	CA15A and MU76	Temporary possession required for: Provision for temporary access and traffic management for the temporary construction compound Utility works, including the installation or diversion of underground utilities within a multi-utility corridor	
42-132	CA15A and MU76	Temporary possession required for: Provision for temporary access and traffic management for the temporary construction compound Utility works, including the installation or diversion of underground utilities within a multi-utility corridor	
42-133	CA15A and MU76	Temporary possession required for: Provision for temporary access and traffic management for the temporary construction compound	

Table 5: Temporary Possession of Land - by plot number			Summary of change (blank if no change)
Land plans plot ref.	DCO Work No(s).	Purpose for which the land is required:	
42-133 Cont'd		Utility works, including the installation or diversion of underground utilities within a multi-utility corridor	
42-134	CA15A and MU76	Temporary possession required for: Provision for temporary access and traffic management for the temporary construction compound Utility works, including the installation or diversion of underground utilities within a multi-utility corridor	
42-135	CA15A	Temporary possession required for: Provision for temporary access and traffic management for the temporary construction compound	
42-136	CA15A	Temporary possession required for: Provision for temporary access and traffic management for the temporary construction compound	
42-137	CA15A	Temporary possession required for: Provision for temporary access and traffic management for the temporary construction compound	
42-138	8N	Temporary possession required for: Construction of a new public right of way between the new public right of way heading westwards of North Road and Church Lane	
42-139	MUT28	Temporary possession required for: Utility works, including the installation or diversion of underground utilities within a multi-utility corridor	
42-140	MUT28	Temporary possession required for: Utility works, including the installation or diversion of underground utilities within a multi-utility corridor	
42-141	MUT28	Temporary possession required for: Utility works, including the installation or diversion of underground utilities within a multi-utility corridor	
42-142	MUT28	Temporary possession required for: Utility works, including the installation or diversion of underground utilities within a multi-utility corridor	
42-143	MUT28	Temporary possession required for: Utility works, including the installation or diversion of underground utilities within a multi-utility corridor	

Table 5: Temporary Possession of Land - by plot number			Summary of change (blank if no change)
Land plans plot ref.	DCO Work No(s).	Purpose for which the land is required:	
42-144	MUT28	Temporary possession required for: Utility works, including the installation or diversion of underground utilities within a multi-utility corridor	
42-145	MUT28	Temporary possession required for: Utility works, including the installation or diversion of underground utilities within a multi-utility corridor	
42-146	MUT28	Temporary possession required for: Utility works, including the installation or diversion of underground utilities within a multi-utility corridor	
42-147	MUT28	Temporary possession required for: Utility works, including the installation or diversion of underground utilities within a multi-utility corridor	
42-148	MUT28	Temporary possession required for: Utility works, including the installation or diversion of underground utilities within a multi-utility corridor	
42-149	MUT28	Temporary possession required for: Utility works, including the installation or diversion of underground utilities within a multi-utility corridor	
42-150	MUT28	Temporary possession required for: Utility works, including the installation or diversion of underground utilities within a multi-utility corridor	
42-151	MUT28	Temporary possession required for: Utility works, including the installation or diversion of underground utilities within a multi-utility corridor	
42-152	MUT28	Temporary possession required for: Utility works, including the installation or diversion of underground utilities within a multi-utility corridor	
42-153	MUT28	Temporary possession required for: Utility works, including the installation or diversion of underground utilities within a multi-utility corridor	
42-154	MUT28	Temporary possession required for: Utility works, including the installation or diversion of underground utilities within a multi-utility corridor	

Table 5: Temporary Possession of Land - by plot number			Summary of change (blank if no change)
Land plans plot ref.	DCO Work No(s).	Purpose for which the land is required:	
42-155	MUT28	Temporary possession required for: Utility works, including the installation or diversion of underground utilities within a multi-utility corridor	
42-156	MUT28	Temporary possession required for: Utility works, including the installation or diversion of underground utilities within a multi-utility corridor	
42-157	MUT28	Temporary possession required for: Utility works, including the installation or diversion of underground utilities within a multi-utility corridor	
42-158	MUT28	Temporary possession required for: Utility works, including the installation or diversion of underground utilities within a multi-utility corridor	
42-159	MUT28	Temporary possession required for: Utility works, including the installation or diversion of underground utilities within a multi-utility corridor	
42-160	MUT28	Temporary possession required for: Utility works, including the installation or diversion of underground utilities within a multi-utility corridor	
42-161	MUT28	Temporary possession required for: Utility works, including the installation or diversion of underground utilities within a multi-utility corridor	
42-162	MUT28	Temporary possession required for: Utility works, including the installation or diversion of underground utilities within a multi-utility corridor	
42-163	MUT28	Temporary possession required for: Utility works, including the installation or diversion of underground utilities within a multi-utility corridor	
42-164	MUT28	Temporary possession required for: Utility works, including the installation or diversion of underground utilities within a multi-utility corridor	
42-165	MUT28	Temporary possession required for: Utility works, including the installation or diversion of underground utilities within a multi-utility corridor	

Table 5: Temporary Possession of Land - by plot number			Summary of change (blank if no change)
Land plans plot ref.	DCO Work No(s).	Purpose for which the land is required:	
42-166	MUT28	Temporary possession required for: Utility works, including the installation or diversion of underground utilities within a multi-utility corridor	
42-167	MUT28	Temporary possession required for: Utility works, including the installation or diversion of underground utilities within a multi-utility corridor	
42-168	MUT28	Temporary possession required for: Utility works, including the installation or diversion of underground utilities within a multi-utility corridor	
42-169	MUT28	Temporary possession required for: Utility works, including the installation or diversion of underground utilities within a multi-utility corridor	
42-170	MUT28	Temporary possession required for: Utility works, including the installation or diversion of underground utilities within a multi-utility corridor	
42-171	MUT28	Temporary possession required for: Utility works, including the installation or diversion of underground utilities within a multi-utility corridor	
42-172	MUT28	Temporary possession required for: Utility works, including the installation or diversion of underground utilities within a multi-utility corridor	
42-173	MUT28	Temporary possession required for: Utility works, including the installation or diversion of underground utilities within a multi-utility corridor	
42-174	MUT28	Temporary possession required for: Utility works, including the installation or diversion of underground utilities within a multi-utility corridor	
42-175	MUT28	Temporary possession required for: Utility works, including the installation or diversion of underground utilities within a multi-utility corridor	
42-176	MUT28 and MUT29	Temporary possession required for: Utility works, including the installation or diversion of underground utilities within a multi-utility corridor	

Table 5: Temporary Possession of Land - by plot number			Summary of change (blank if no change)
Land plans plot ref.	DCO Work No(s).	Purpose for which the land is required:	
42-177	MUT28	Temporary possession required for: Utility works, including the installation or diversion of underground utilities within a multi-utility corridor	
42-178	MUT28	Temporary possession required for: Utility works, including the installation or diversion of underground utilities within a multi-utility corridor	
42-179	MUT28	Temporary possession required for: Utility works, including the installation or diversion of underground utilities within a multi-utility corridor	
42-180	MUT28	Temporary possession required for: Utility works, including the installation or diversion of underground utilities within a multi-utility corridor	
42-181	MUT28	Temporary possession required for: Utility works, including the installation or diversion of underground utilities within a multi-utility corridor	
42-182	MUT28	Temporary possession required for: Utility works, including the installation or diversion of underground utilities within a multi-utility corridor	
42-183	MUT28 and MUT29	Temporary possession required for: Utility works, including the installation or diversion of underground utilities within a multi-utility corridor	
42-184	MUT28	Temporary possession required for: Utility works, including the installation or diversion of underground utilities within a multi-utility corridor	
42-185	MUT28	Temporary possession required for: Utility works, including the installation or diversion of underground utilities within a multi-utility corridor	
43-01	MU72	Temporary possession required for: Utility works, including the installation or diversion of underground utilities within a multi-utility corridor	
43-02	MU72	Temporary possession required for: Utility works, including the installation or diversion of underground utilities within a multi-utility corridor	

Table 5: Temporary Possession of Land - by plot number			Summary of change (blank if no change)
Land plans plot ref.	DCO Work No(s).	Purpose for which the land is required:	
43-03	MU72	Temporary possession required for: Utility works, including the installation or diversion of underground utilities within a multi-utility corridor	
43-05	MU72	Temporary possession required for: Utility works, including the installation or diversion of underground utilities within a multi-utility corridor	
43-07	9O, MU72, MU78 and OH8	Temporary possession required for: Construction of a new permissive path over the new A122 Lower Thames Crossing and the improved section of the M25 Junction Utility works, including the installation or diversion of underground utilities within a multi-utility corridor Overhead lines diversion works, including the removal of existing overhead lines and pylons, construction of new overhead lines and pylons and works to existing overhead lines and pylons	
43-09	MU72, MU78 and OH8	Temporary possession required for: Utility works, including the installation or diversion of underground utilities within a multi-utility corridor Overhead lines diversion works, including the removal of existing overhead lines and pylons, construction of new overhead lines and pylons and works to existing overhead lines and pylons	
43-10	MU72	Temporary possession required for: To facilitate utility works, and to provide temporary storage, laydown areas and working space	
43-18	9O, MU72, MU78 and OH8	Temporary possession required for: Construction of a new permissive path from Thames Chase Forest, and a new private means of access from Thames Chase Forest to the new culvert Utility works, including the installation or diversion of underground utilities within a multi-utility corridor Overhead lines diversion works, including the removal of existing overhead lines and pylons, construction of new overhead lines and pylons and works to existing overhead lines and pylons	
43-19	9O, E46, MU72 and OH8	Temporary possession required for: Construction of a new permissive path from Thames Chase Forest, and a new private means of access from Thames Chase Forest to the new culvert Implementation of environmental mitigation works to create a site for protected species Utility works, including the installation or diversion of underground utilities within a multi-utility corridor	

Table 5: Temporary Possession of Land - by plot number			Summary of change (blank if no change)
Land plans plot ref.	DCO Work No(s).	Purpose for which the land is required:	
43-19 Cont'd		Overhead lines diversion works, including the removal of existing overhead lines and pylons, construction of new overhead lines and pylons and works to existing overhead lines and pylons	
43-27	90	Temporary possession required for: Landscaping associated with the new public right of way and permissive path over the new A122 Lower Thames Crossing	
43-28	90	Temporary possession required for: Construction of a new permissive path along the existing FP230, and landscaping associated with the new public right of way and permissive path over the new A122 Lower Thames Crossing	
43-35	OH8	Temporary possession required for: Overhead lines diversion works, including the removal of existing overhead lines and pylons, construction of new overhead lines and pylons and works to existing overhead lines and pylons	
43-40	CA15A	Temporary possession required for: Provision for temporary access and traffic management for the temporary construction compound	
43-41	CA15A	Temporary possession required for: Provision for temporary access and traffic management for the temporary construction compound	
43-43	CA15A	Temporary possession required for: Provision for temporary access and traffic management for the temporary construction compound	
43-45	CA15A	Temporary possession required for: Provision for temporary access and traffic management for the temporary construction compound	
43-46	CA15A	Temporary possession required for: Provision for temporary access and traffic management for the temporary construction compound	
43-47	OH8	Temporary possession required for: Overhead lines diversion works, including the removal of existing overhead lines and pylons, construction of new overhead lines and pylons and works to existing overhead lines and pylons	

Table 5: Temporary Possession of Land - by plot number			Summary of change (blank if no change)
Land plans plot ref.	DCO Work No(s).	Purpose for which the land is required:	
43-49	90	Temporary possession required for: Construction of a new permissive path along the existing FP230	
43-53	OH8	Temporary possession required for: Overhead lines diversion works, including the removal of existing overhead lines and pylons, construction of new overhead lines and pylons and works to existing overhead lines and pylons	
43-54	CA15A and MUT28	Temporary possession required for: Provision for temporary access and traffic management for the temporary construction compound Utility works, including the installation or diversion of underground utilities within a multi-utility corridor	
43-55	CA15A and MUT28	Temporary possession required for: Provision for temporary access and traffic management for the temporary construction compound Utility works, including the installation or diversion of underground utilities within a multi-utility corridor	
43-56	CA15A and MUT28	Temporary possession required for: Provision for temporary access and traffic management for the temporary construction compound Utility works, including the installation or diversion of underground utilities within a multi-utility corridor	
43-57	CA15A and MUT28	Temporary possession required for: Provision for temporary access and traffic management for the temporary construction compound Utility works, including the installation or diversion of underground utilities within a multi-utility corridor	
43-58	CA15A and MUT28	Temporary possession required for: Provision for temporary access and traffic management for the temporary construction compound Utility works, including the installation or diversion of underground utilities within a multi-utility corridor	
43-59	CA15A and MUT28	Temporary possession required for: Provision for temporary access and traffic management for the temporary construction compound	

Table 5: Temporary Possession of Land - by plot number			Summary of change (blank if no change)
Land plans plot ref.	DCO Work No(s).	Purpose for which the land is required:	
43-59 Cont'd		Utility works, including the installation or diversion of underground utilities within a multi-utility corridor	
43-60	CA15A and MUT28	Temporary possession required for: Provision for temporary access and traffic management for the temporary construction compound Utility works, including the installation or diversion of underground utilities within a multi-utility corridor	
43-61	CA15A and MUT28	Temporary possession required for: Provision for temporary access and traffic management for the temporary construction compound Utility works, including the installation or diversion of underground utilities within a multi-utility corridor	
43-62	CA15A and MUT28	Temporary possession required for: Provision for temporary access and traffic management for the temporary construction compound Utility works, including the installation or diversion of underground utilities within a multi-utility corridor	
43-63	CA15A	Temporary possession required for: Provision for temporary access and traffic management for the temporary construction compound	
43-64	CA15A	Temporary possession required for: Provision for temporary access and traffic management for the temporary construction compound	
43-65	CA15A	Temporary possession required for: Provision for temporary access and traffic management for the temporary construction compound	
43-66	CA15A	Temporary possession required for: Provision for temporary access and traffic management for the temporary construction compound	
43-67	CA15A	Temporary possession required for: Provision for temporary access and traffic management for the temporary construction compound	
43-68	CA15A	Temporary possession required for: Provision for temporary access and traffic management for the temporary construction compound	

Table 5: Temporary Possession of Land - by plot number			Summary of change (blank if no change)
Land plans plot ref.	DCO Work No(s).	Purpose for which the land is required:	
43-69	CA15A	Temporary possession required for: Provision for temporary access and traffic management for the temporary construction compound	
43-70	CA15A	Temporary possession required for: Provision for temporary access and traffic management for the temporary construction compound	
43-71	CA15A	Temporary possession required for: Provision for temporary access and traffic management for the temporary construction compound	
43-72	CA15A	Temporary possession required for: Provision for temporary access and traffic management for the temporary construction compound	
43-73	CA15A	Temporary possession required for: Provision for temporary access and traffic management for the temporary construction compound	
43-74	CA15A	Temporary possession required for: Provision for temporary access and traffic management for the temporary construction compound	
43-75	CA15A	Temporary possession required for: Provision for temporary access and traffic management for the temporary construction compound	
43-76	CA15A	Temporary possession required for: Provision for temporary access and traffic management for the temporary construction compound	
43-77	CA15A	Temporary possession required for: Provision for temporary access and traffic management for the temporary construction compound	
43-78	CA15A	Temporary possession required for: Provision for temporary access and traffic management for the temporary construction compound	
43-79	CA15A	Temporary possession required for: Provision for temporary access and traffic management for the temporary construction compound	

Table 5: Temporary Possession of Land - by plot number			Summary of change (blank if no change)
Land plans plot ref.	DCO Work No(s).	Purpose for which the land is required:	
43-80	CA15A	Temporary possession required for: Provision for temporary access and traffic management for the temporary construction compound	
43-81	CA15A and MUT28	Temporary possession required for: Provision for temporary access and traffic management for the temporary construction compound Utility works, including the installation or diversion of underground utilities within a multi-utility corridor	
43-82	CA15A	Temporary possession required for: Provision for temporary access and traffic management for the temporary construction compound	
43-83	CA15A	Temporary possession required for: Provision for temporary access and traffic management for the temporary construction compound	
43-84	CA15A	Temporary possession required for: Provision for temporary access and traffic management for the temporary construction compound	
43-85	CA15A	Temporary possession required for: Provision for temporary access and traffic management for the temporary construction compound	
43-86	CA15A	Temporary possession required for: Provision for temporary access and traffic management for the temporary construction compound	
43-87	CA15A	Temporary possession required for: Provision for temporary access and traffic management for the temporary construction compound	
43-88	CA15A	Temporary possession required for: Provision for temporary access and traffic management for the temporary construction compound	
43-89	CA15A and MUT28	Temporary possession required for: Provision for temporary access and traffic management for the temporary construction compound Utility works, including the installation or diversion of underground utilities within a multi-utility corridor	

Table 5: Temporary Possession of Land - by plot number			Summary of change (blank if no change)
Land plans plot ref.	DCO Work No(s).	Purpose for which the land is required:	
43-90	CA15A	Temporary possession required for: Provision for temporary access and traffic management for the temporary construction compound	
43-91	CA15A and MUT28	Temporary possession required for: Provision for temporary access and traffic management for the temporary construction compound Utility works, including the installation or diversion of underground utilities within a multi-utility corridor	
43-92	CA15A and MUT28	Temporary possession required for: Provision for temporary access and traffic management for the temporary construction compound Utility works, including the installation or diversion of underground utilities within a multi-utility corridor	
43-93	CA15A	Temporary possession required for: Provision for temporary access and traffic management for the temporary construction compound	
43-94	CA15A	Temporary possession required for: Provision for temporary access and traffic management for the temporary construction compound	
43-95	CA15A	Temporary possession required for: Provision for temporary access and traffic management for the temporary construction compound	
43-96	OH8	Temporary possession required for: Provision for access for overhead lines diversion works	
43-97	OH8	Temporary possession required for: Provision for access for overhead lines diversion works	
43-98	CA15A	Temporary possession required for: Provision for temporary access and traffic management for the temporary construction compound	
43-99	OH8	Temporary possession required for: Provision for access for overhead lines diversion works	

Table 5: Temporary Possession of Land - by plot number			Summary of change (blank if no change)
Land plans plot ref.	DCO Work No(s).	Purpose for which the land is required:	
43-100	OH8	Temporary possession required for: Provision for access for overhead lines diversion works	
43-101	CA15A	Temporary possession required for: Provision for temporary access and traffic management for the temporary construction compound	
43-102	CA15A	Temporary possession required for: Provision for temporary access and traffic management for the temporary construction compound	
43-103	MUT28	Temporary possession required for: Utility works, including the installation or diversion of underground utilities within a multi-utility corridor	
43-104	9O, MU72, MU78 and OH8	Temporary possession required for: Construction of a new permissive path from Thames Chase Forest, and a new private means of access from Thames Chase Forest to the new culvert Utility works, including the installation or diversion of underground utilities within a multi-utility corridor Overhead lines diversion works, including the removal of existing overhead lines and pylons, construction of new overhead lines and pylons and works to existing overhead lines and pylons	
43-105	MU72 and OH8	Temporary possession required for: Utility works, including the installation or diversion of underground utilities within a multi-utility corridor Overhead lines diversion works, including the removal of existing overhead lines and pylons, construction of new overhead lines and pylons and works to existing overhead lines and pylons	
43-106	OH8	Temporary possession required for: Overhead lines diversion works, including the removal of existing overhead lines and pylons, construction of new overhead lines and pylons and works to existing overhead lines and pylons	
43-107	OH8	Temporary possession required for: Overhead lines diversion works, including the removal of existing overhead lines and pylons, construction of new overhead lines and pylons and works to existing overhead lines and pylons	
43-108	MU72, MU78 and OH8	Temporary possession required for: Utility works, including the installation or diversion of underground utilities within a multi-utility corridor	

Table 5: Temporary Possession of Land - by plot number			Summary of change (blank if no change)
Land plans plot ref.	DCO Work No(s).	Purpose for which the land is required:	
43-108 Cont'd		Overhead lines diversion works, including the removal of existing overhead lines and pylons, construction of new overhead lines and pylons and works to existing overhead lines and pylons	
43-109	OH8	Temporary possession required for: Overhead lines diversion works, including the removal of existing overhead lines and pylons, construction of new overhead lines and pylons and works to existing overhead lines and pylons	
43-110	OH8	Temporary possession required for: Overhead lines diversion works, including the removal of existing overhead lines and pylons, construction of new overhead lines and pylons and works to existing overhead lines and pylons	
43-111	MU78	Temporary possession required for: Utility works, including the installation or diversion of underground utilities within a multi-utility corridor	
44-01	FCA7	Temporary possession required for: Construction of a new flood compensation area	
44-02	FCA7	Temporary possession required for: Construction of a new flood compensation area	
44-03	FCA7	Temporary possession required for: Construction of a new flood compensation area	
44-04	MU87	Temporary possession required for: To facilitate utility works, and to provide temporary storage, laydown areas and working space	
44-05	FCA7 and MU72	Temporary possession required for: Construction of a new flood compensation area Utility works, including the installation or diversion of underground utilities within a multi-utility corridor	
44-06	FCA7	Temporary possession required for: Construction of a new flood compensation area	

Table 5: Temporary Possession of Land - by plot number			Summary of change (blank if no change)
Land plans plot ref.	DCO Work No(s).	Purpose for which the land is required:	
44-07	MU83	Temporary possession required for: To facilitate utility works, and to provide temporary storage, laydown areas and working space	
44-08	9O and MU72	Temporary possession required for: Construction of a new permissive path from Thames Chase Forest, a new permissive path to the new culvert and a new private means of access from Thames Chase Forest to the new culvert Utility works, including the installation or diversion of underground utilities within a multi-utility corridor	
44-09	MU79, MU80, MU82 and MU83	Temporary possession required for: Utility works, including the installation or diversion of underground utilities within a multi-utility corridor	
44-10	MU80	Temporary possession required for: Utility works, including the installation or diversion of underground utilities within a multi-utility corridor	
44-11	MU86	Temporary possession required for: Utility works, including the installation or diversion of underground utilities within a multi-utility corridor	
44-13	MU72	Temporary possession required for: Utility works, including the installation or diversion of underground utilities within a multi-utility corridor	
44-14	MU72	Temporary possession required for: Utility works, including the installation or diversion of underground utilities within a multi-utility corridor	
44-16	MU84	Temporary possession required for: Utility works, including the installation or diversion of underground utilities within a multi-utility corridor	
44-17	MU79, MU80, MU82 and MU83	Temporary possession required for: Utility works, including the installation or diversion of underground utilities within a multi-utility corridor	
44-20	MU83	Temporary possession required for: Utility works, including the installation or diversion of underground utilities within a multi-utility corridor	

Table 5: Temporary Possession of Land - by plot number			Summary of change (blank if no change)
Land plans plot ref.	DCO Work No(s).	Purpose for which the land is required:	
44-22	9D	Temporary possession required for: Temporary possession of railway line to facilitate the construction of earthworks associated with the new A122 Lower Thames Crossing two-lane link road from the M25 northbound carriageway to M25 junction 29 link road	
44-44	MU80	Temporary possession required for: Utility works, including the installation or diversion of underground utilities within a multi-utility corridor	
44-56	9D	Temporary possession required for: Temporary possession of railway line to facilitate the construction of earthworks associated with the new A122 Lower Thames Crossing two-lane link road from the M25 northbound carriageway to M25 junction 29 link road	
44-64	9E	Temporary possession required for: To facilitate the improvements to the existing highway M25 northbound and existing highway M25 southbound, and to provide temporary storage, laydown areas and working space	
44-68	MU81 and MU84	Temporary possession required for: Utility works, including the installation or diversion of underground utilities within a multi-utility corridor	
44-72	9E	Temporary possession required for: To facilitate the improvements to the existing highway M25 northbound and existing highway M25 southbound, and to provide temporary storage, laydown areas and working space	
44-73	9E	Temporary possession required for: To facilitate the improvements to the existing highway M25 northbound and existing highway M25 southbound, and to provide temporary storage, laydown areas and working space	
44-80	MU81 and MU83	Temporary possession required for: Utility works, including the installation or diversion of underground utilities within a multi-utility corridor	
44-81	MU72, MU79, MU81, MU82 and MU83	Temporary possession required for: Utility works, including the installation or diversion of underground utilities within a multi-utility corridor	

Table 5: Temporary Possession of Land - by plot number			Summary of change (blank if no change)
Land plans plot ref.	DCO Work No(s).	Purpose for which the land is required:	
44-84	MU80	Temporary possession required for: Utility works, including the installation or diversion of underground utilities within a multi-utility corridor	
44-85	MU72	Temporary possession required for: To facilitate utility works, and to provide temporary storage, laydown areas and working space	
44-86	MU72, MU79, MU80, MU81, MU82 and MU83	Temporary possession required for: Utility works, including the installation or diversion of underground utilities within a multi-utility corridor	
44-87	MU72	Temporary possession required for: To facilitate utility works, and to provide temporary storage, laydown areas and working space	
44-88	MU72, MU79, MU80 and MU82	Temporary possession required for: Utility works, including the installation or diversion of underground utilities within a multi-utility corridor	
44-89	MU80 and MU81	Temporary possession required for: Utility works, including the installation or diversion of underground utilities within a multi-utility corridor	
44-90	MU84	Temporary possession required for: Utility works, including the installation or diversion of underground utilities within a multi-utility corridor	
44-91	MU72, MU79, MU80, MU81, MU82 and MU83	Temporary possession required for: Utility works, including the installation or diversion of underground utilities within a multi-utility corridor	
44-92	MU84	Temporary possession required for: To facilitate utility works, and to provide temporary storage, laydown areas and working space	
44-93	MU72	Temporary possession required for: To facilitate utility works, and to provide temporary storage, laydown areas and working space	
44-94	MU72	Temporary possession required for: Utility works, including the installation or diversion of underground utilities within a multi-utility corridor	

Table 5: Temporary Possession of Land - by plot number			Summary of change (blank if no change)
Land plans plot ref.	DCO Work No(s).	Purpose for which the land is required:	
44-95	MU80 and MU81	Temporary possession required for: Utility works, including the installation or diversion of underground utilities within a multi-utility corridor	
44-96	MU80 and MU81	Temporary possession required for: Utility works, including the installation or diversion of underground utilities within a multi-utility corridor	
44-98	MU81	Temporary possession required for: Utility works, including the installation or diversion of underground utilities within a multi-utility corridor	
44-99	MU81	Temporary possession required for: Utility works, including the installation or diversion of underground utilities within a multi-utility corridor	
44-100	MU81	Temporary possession required for: Utility works, including the installation or diversion of underground utilities within a multi-utility corridor	
44-101	CA15A	Temporary possession required for: Provision for temporary access and traffic management for the temporary construction compound	
44-102	CA15A	Temporary possession required for: Provision for temporary access and traffic management for the temporary construction compound	
44-103	CA15A	Temporary possession required for: Provision for temporary access and traffic management for the temporary construction compound	
44-104	CA15A	Temporary possession required for: Provision for temporary access and traffic management for the temporary construction compound	
44-105	CA15A	Temporary possession required for: Provision for temporary access and traffic management for the temporary construction compound	
44-106	CA15A	Temporary possession required for: Provision for temporary access and traffic management for the temporary construction compound	

Table 5: Temporary Possession of Land - by plot number			Summary of change (blank if no change)
Land plans plot ref.	DCO Work No(s).	Purpose for which the land is required:	
44-107	CA15A	Temporary possession required for: Provision for temporary access and traffic management for the temporary construction compound	
44-108	CA15A	Temporary possession required for: Provision for temporary access and traffic management for the temporary construction compound	
44-109	CA15A	Temporary possession required for: Provision for temporary access and traffic management for the temporary construction compound	
44-110	CA15A	Temporary possession required for: Provision for temporary access and traffic management for the temporary construction compound	
44-111	CA15A	Temporary possession required for: Provision for temporary access and traffic management for the temporary construction compound	
44-112	MU84	Temporary possession required for: Provision for access for utility works	
44-113	CA15A	Temporary possession required for: Provision for temporary access and traffic management for the temporary construction compound	
44-114	CA15A	Temporary possession required for: Provision for temporary access and traffic management for the temporary construction compound	
44-115	CA15A	Temporary possession required for: Provision for temporary access and traffic management for the temporary construction compound	
44-116	CA15A	Temporary possession required for: Provision for temporary access and traffic management for the temporary construction compound	
44-117	CA15A	Temporary possession required for: Provision for temporary access and traffic management for the temporary construction compound	

Table 5: Temporary Possession of Land - by plot number			Summary of change (blank if no change)
Land plans plot ref.	DCO Work No(s).	Purpose for which the land is required:	
44-118	CA15A	Temporary possession required for: Provision for temporary access and traffic management for the temporary construction compound	
44-119	CA15A	Temporary possession required for: Provision for temporary access and traffic management for the temporary construction compound	
44-120	MU84	Temporary possession required for: Provision for access for utility works	
44-121	MU84	Temporary possession required for: Provision for access for utility works	
44-122	MU84	Temporary possession required for: Provision for access for utility works	
44-123	MU84	Temporary possession required for: Provision for access for utility works	
44-124	MU84	Temporary possession required for: Provision for access for utility works	
45-01	9J	Temporary possession required for: Improvement works to a section of the existing two-lane dual carriageway A127 highway	
45-02	9J	Temporary possession required for: Improvement works to a section of the existing two-lane dual carriageway A127 highway	
45-03	9J	Temporary possession required for: Improvement works to a section of the existing two-lane dual carriageway A127 highway	
45-04	9J	Temporary possession required for: Improvement works to a section of the existing two-lane dual carriageway A127 highway	

Table 5: Temporary Possession of Land - by plot number			Summary of change (blank if no change)
Land plans plot ref.	DCO Work No(s).	Purpose for which the land is required:	
45-05	9J	Temporary possession required for: Improvement works to a section of the existing two-lane dual carriageway A127 highway	
45-06	9J	Temporary possession required for: Improvement works to a section of the existing two-lane dual carriageway A127 highway	
45-07	9J	Temporary possession required for: Improvement works to a section of the existing two-lane dual carriageway A127 highway	
45-08	9J	Temporary possession required for: To facilitate the improvement works to a section of the existing two-lane dual carriageway A127 highway, and to provide temporary storage, laydown areas and working space	
45-09	9J	Temporary possession required for: Improvement works to a section of the existing two-lane dual carriageway A127 highway	
45-10	MU91	Temporary possession required for: Utility works, including the installation or diversion of underground utilities within a multi-utility corridor	
45-11	MU91	Temporary possession required for: Utility works, including the installation or diversion of underground utilities within a multi-utility corridor	
45-12	9J	Temporary possession required for: Improvement works to a section of the existing two-lane dual carriageway A127 highway	
45-15	9J	Temporary possession required for: To facilitate the improvement works to a section of the existing two-lane dual carriageway A127 highway, and to provide temporary storage, laydown areas and working space	
45-16	9J	Temporary possession required for: To facilitate the improvement works to a section of the existing two-lane dual carriageway A127 highway, and to provide temporary storage, laydown areas and working space	

Table 5: Temporary Possession of Land - by plot number			Summary of change (blank if no change)
Land plans plot ref.	DCO Work No(s).	Purpose for which the land is required:	
45-17	9J	Temporary possession required for: To facilitate the improvement works to a section of the existing two-lane dual carriageway A127 highway, and to provide temporary storage, laydown areas and working space	
45-18	9J	Temporary possession required for: To facilitate the improvement works to a section of the existing two-lane dual carriageway A127 highway, and to provide temporary storage, laydown areas and working space	
45-19	MU91	Temporary possession required for: Utility works, including the installation or diversion of underground utilities within a multi-utility corridor	
45-20	9J	Temporary possession required for: To facilitate the improvement works to a section of the existing two-lane dual carriageway A127 highway, and to provide temporary storage, laydown areas and working space	
45-21	MU91	Temporary possession required for: Utility works, including the installation or diversion of underground utilities within a multi-utility corridor	
45-22	9J	Temporary possession required for: To facilitate the improvement works to a section of the existing two-lane dual carriageway A127 highway, and to provide temporary storage, laydown areas and working space	
45-23	MU91	Temporary possession required for: Utility works, including the installation or diversion of underground utilities within a multi-utility corridor	
45-24	MU91	Temporary possession required for: Utility works, including the installation or diversion of underground utilities within a multi-utility corridor	
45-25	MU91	Temporary possession required for: Utility works, including the installation or diversion of underground utilities within a multi-utility corridor	
45-26	MU91	Temporary possession required for: Utility works, including the installation or diversion of underground utilities within a multi-utility corridor	

Table 5: Temporary Possession of Land - by plot number			Summary of change (blank if no change)
Land plans plot ref.	DCO Work No(s).	Purpose for which the land is required:	
45-28	9J	Temporary possession required for: To facilitate the improvement works to a section of the existing two-lane dual carriageway A127 highway, and to provide temporary storage, laydown areas and working space	
45-29	MU91	Temporary possession required for: Utility works, including the installation or diversion of underground utilities within a multi-utility corridor	
45-31	MU91	Temporary possession required for: Utility works, including the installation or diversion of underground utilities within a multi-utility corridor	
45-33	MU91	Temporary possession required for: Utility works, including the installation or diversion of underground utilities within a multi-utility corridor	
45-38	MU91	Temporary possession required for: Utility works, including the installation or diversion of underground utilities within a multi-utility corridor	
45-39	9J	Temporary possession required for: Improvement works to a section of the existing two-lane dual carriageway A127 highway	
45-42	MU91	Temporary possession required for: Utility works, including the installation or diversion of underground utilities within a multi-utility corridor	
45-43	9J	Temporary possession required for: Improvement works to a section of the existing two-lane dual carriageway A127 highway	
45-45	9J	Temporary possession required for: Improvement works to a section of the existing two-lane dual carriageway A127 highway	
45-46	9J	Temporary possession required for: Improvement works to a section of the existing two-lane dual carriageway A127 highway	
45-47	9H	Temporary possession required for: Improvements to the existing two-lane link road between A127 eastbound and M25 junction 29 roundabout	

Table 5: Temporary Possession of Land - by plot number			Summary of change (blank if no change)
Land plans plot ref.	DCO Work No(s).	Purpose for which the land is required:	
45-48	9H	Temporary possession required for: Improvements to the existing two-lane link road between A127 eastbound and M25 junction 29 roundabout	
45-49	9H	Temporary possession required for: Improvements to the existing two-lane link road between A127 eastbound and M25 junction 29 roundabout	
45-50	MU91	Temporary possession required for: Utility works, including the installation or diversion of underground utilities within a multi-utility corridor	
45-52	MU91	Temporary possession required for: Utility works, including the installation or diversion of underground utilities within a multi-utility corridor	
45-62	MU91	Temporary possession required for: Utility works, including the installation or diversion of underground utilities within a multi-utility corridor	
45-66	9H and MU91	Temporary possession required for: Improvements to the existing two-lane link road between A127 eastbound and M25 junction 29 roundabout Utility works, including the installation or diversion of underground utilities within a multi-utility corridor	
45-67	9J	Temporary possession required for: To facilitate the improvement works to a section of the existing two-lane dual carriageway A127 highway, and to provide temporary storage, laydown areas and working space	
45-68	9J	Temporary possession required for: To facilitate the improvement works to a section of the existing two-lane dual carriageway A127 highway, and to provide temporary storage, laydown areas and working space	
45-69	9J	Temporary possession required for: Improvement works to a section of the existing two-lane dual carriageway A127 highway	
45-70	9J	Temporary possession required for: Improvement works to a section of the existing two-lane dual carriageway A127 highway	

Table 5: Temporary Possession of Land - by plot number			Summary of change (blank if no change)
Land plans plot ref.	DCO Work No(s).	Purpose for which the land is required:	
45-71	MU88	Temporary possession required for: Utility works, including the installation or diversion of underground utilities within a multi-utility corridor	
45-72	9H and MU88	Temporary possession required for: Improvements to the existing two-lane link road between A127 eastbound and M25 junction 29 roundabout Utility works, including the installation or diversion of underground utilities within a multi-utility corridor	
45-79	MU87	Temporary possession required for: To facilitate utility works, and to provide temporary storage, laydown areas and working space	
45-87	MU87	Temporary possession required for: Utility works, including the installation or diversion of underground utilities within a multi-utility corridor, and the installation of poles and pole mounted transformers	
45-88	MU87	Temporary possession required for: To facilitate utility works, and to provide temporary storage, laydown areas and working space	
45-89	MU87	Temporary possession required for: Utility works, including the installation or diversion of underground utilities within a multi-utility corridor, and the installation of poles and pole mounted transformers	
45-99	9I and MU88	Temporary possession required for: Improvement works to the existing private means of access between the improved M25 junction 29 roundabout and Codham Hall Lane. Utility works, including the installation or diversion of underground utilities within a multi-utility corridor	
45-100	9I and MU88	Temporary possession required for: Improvement works to the existing private means of access between the improved M25 junction 29 roundabout and Codham Hall Lane. Utility works, including the installation or diversion of underground utilities within a multi-utility corridor	
45-105	MU88	Temporary possession required for: To facilitate utility works, and to provide temporary storage, laydown areas and working space	

Table 5: Temporary Possession of Land - by plot number			Summary of change (blank if no change)
Land plans plot ref.	DCO Work No(s).	Purpose for which the land is required:	
45-107	MU87	Temporary possession required for: To facilitate utility works, and to provide temporary storage, laydown areas and working space	
45-108	MU87	Temporary possession required for: Utility works, including the installation or diversion of underground utilities within a multi-utility corridor, and the installation of poles and pole mounted transformers	
45-110	MU87	Temporary possession required for: Provision for access for utility works	
45-111	MU86 and MU87	Temporary possession required for: Utility works, including the installation or diversion of underground utilities within a multi-utility corridor Utility works, including the installation or diversion of underground utilities within a multi-utility corridor, and the installation of poles and pole mounted transformers	
45-112	MU87	Temporary possession required for: Provision for access for utility works	
45-120	9P	Temporary possession required for: Construction of protection measures for retention of the existing infrastructure	
45-121	CA16, MU85, MU87 and MUT32	Temporary possession required for: Temporary construction compound at surface for facilitating main works Utility works, including the installation or diversion of underground utilities within a multi-utility corridor Utility works, including the installation or diversion of underground utilities within a multi-utility corridor, and the installation of poles and pole mounted transformers	
45-132	CA16	Temporary possession required for: Temporary construction compound at surface for facilitating main works	
45-137	CA16	Temporary possession required for: Provision for temporary access and traffic management for the temporary construction compound	

Table 5: Temporary Possession of Land - by plot number			Summary of change (blank if no change)
Land plans plot ref.	DCO Work No(s).	Purpose for which the land is required:	
45-139	CA16	Temporary possession required for: Provision for temporary access and traffic management for the temporary construction compound	
45-141	CA16	Temporary possession required for: Provision for temporary access and traffic management for the temporary construction compound	
45-143	CA16	Temporary possession required for: Provision for temporary access and traffic management for the temporary construction compound	
45-144	CA16	Temporary possession required for: Provision for temporary access and traffic management for the temporary construction compound	
45-145	CA16	Temporary possession required for: Provision for temporary access and traffic management for the temporary construction compound	
45-146	CA16	Temporary possession required for: Provision for temporary access and traffic management for the temporary construction compound	
45-147	CA16	Temporary possession required for: Provision for temporary access and traffic management for the temporary construction compound	
45-148	CA16	Temporary possession required for: Provision for temporary access and traffic management for the temporary construction compound	
45-149	CA16	Temporary possession required for: Provision for temporary access and traffic management for the temporary construction compound	
45-150	CA16	Temporary possession required for: Provision for temporary access and traffic management for the temporary construction compound	
45-151	CA16	Temporary possession required for: Provision for temporary access and traffic management for the temporary construction compound	

Table 5: Temporary Possession of Land - by plot number			Summary of change (blank if no change)
Land plans plot ref.	DCO Work No(s).	Purpose for which the land is required:	
45-152	CA16	Temporary possession required for: Provision for temporary access and traffic management for the temporary construction compound	
45-153	CA16	Temporary possession required for: Provision for temporary access and traffic management for the temporary construction compound	
45-154	CA16	Temporary possession required for: Provision for temporary access and traffic management for the temporary construction compound	
45-155	CA16, MU85 and MUT32	Temporary possession required for: Provision for temporary access and traffic management for the temporary construction compound Utility works, including the installation or diversion of underground utilities within a multi-utility corridor	
45-158	CA16 and MU85	Temporary possession required for: Provision for temporary access and traffic management for the temporary construction compound Utility works, including the installation or diversion of underground utilities within a multi-utility corridor	
45-159	CA16	Temporary possession required for: Provision for temporary access and traffic management for the temporary construction compound	
45-160	CA16, MU85 and MUT32	Temporary possession required for: Provision for temporary access and traffic management for the temporary construction compound Utility works, including the installation or diversion of underground utilities within a multi-utility corridor	
45-161	CA16	Temporary possession required for: Provision for temporary access and traffic management for the temporary construction compound	
45-164	CA16	Temporary possession required for: Provision for temporary access and traffic management for the temporary construction compound	

Table 5: Temporary Possession of Land - by plot number			Summary of change (blank if no change)
Land plans plot ref.	DCO Work No(s).	Purpose for which the land is required:	
45-165	MU85	Temporary possession required for: Utility works, including the installation or diversion of underground utilities within a multi-utility corridor	
45-166	CA16	Temporary possession required for: Provision for temporary access and traffic management for the temporary construction compound	
45-167	CA16	Temporary possession required for: Provision for temporary access and traffic management for the temporary construction compound	
45-168	MU85	Temporary possession required for: Utility works, including the installation or diversion of underground utilities within a multi-utility corridor	
45-169	MU85 and MUT32	Temporary possession required for: Utility works, including the installation or diversion of underground utilities within a multi-utility corridor	
45-171	MU85	Temporary possession required for: Utility works, including the installation or diversion of underground utilities within a multi-utility corridor	
45-172	MU85	Temporary possession required for: Utility works, including the installation or diversion of underground utilities within a multi-utility corridor	
45-173	MU85	Temporary possession required for: Utility works, including the installation or diversion of underground utilities within a multi-utility corridor	
45-174	MU85	Temporary possession required for: Utility works, including the installation or diversion of underground utilities within a multi-utility corridor	
45-175	MU84	Temporary possession required for: Provision for access for utility works	
45-176	MU84	Temporary possession required for: Provision for access for utility works	

Table 5: Temporary Possession of Land - by plot number			Summary of change (blank if no change)
Land plans plot ref.	DCO Work No(s).	Purpose for which the land is required:	
45-177	MU84	Temporary possession required for: Provision for access for utility works	
45-178	CA16	Temporary possession required for: Provision for temporary access and traffic management for the temporary construction compound	
45-179	CA16	Temporary possession required for: Provision for temporary access and traffic management for the temporary construction compound	
45-180	CA16	Temporary possession required for: Provision for temporary access and traffic management for the temporary construction compound	
46-01	9J	Temporary possession required for: Improvement works to a section of the existing two-lane dual carriageway A127 highway	
46-02	9J	Temporary possession required for: Improvement works to a section of the existing two-lane dual carriageway A127 highway	
46-03	9J	Temporary possession required for: Improvement works to a section of the existing two-lane dual carriageway A127 highway	
46-04	E51	Temporary possession required for: Implementation of environmental mitigation works to create a site for protected species, including the construction of new ecological ponds	
46-06	E51, G10 and ULH2	Temporary possession required for: Implementation of environmental mitigation works to create a site for protected species, including the construction of new ecological ponds Installation of a high-pressure gas pipeline The establishment of a temporary utilities logistic hub for facilitating utility works	
46-08	G10	Temporary possession required for: Installation of a high-pressure gas pipeline	

Table 5: Temporary Possession of Land - by plot number			Summary of change (blank if no change)
Land plans plot ref.	DCO Work No(s).	Purpose for which the land is required:	
46-09	G10	Temporary possession required for: Installation of a high-pressure gas pipeline	
46-11	G10	Temporary possession required for: Installation of a high-pressure gas pipeline	
46-12	G10	Temporary possession required for: Installation of a high-pressure gas pipeline	
46-13	G10	Temporary possession required for: Installation of a high-pressure gas pipeline	
46-23	MU92	Temporary possession required for: Provision for access for utility works	
46-24	MU92	Temporary possession required for: Provision for access for utility works	
46-25	MU92	Temporary possession required for: Provision for access for utility works	
46-26	MU92	Temporary possession required for: Utility works, including the installation or diversion of underground utilities within a multi-utility corridor	
46-52	MU92	Temporary possession required for: To facilitate utility works, and to provide temporary storage, laydown areas and working space	
46-55	G10 and ULH2	Temporary possession required for: Installation of a high-pressure gas pipeline The establishment of a temporary utilities logistic hub for facilitating utility works	
47-26	E51	Temporary possession required for: Implementation of environmental mitigation works to create a site for protected species, including the construction of new ecological ponds	

Annex B Schedule of Negotiations - progress of negotiations with parties affected by compulsory acquisition and temporary possession powers

B.1.1 The table below shows the progress of negotiations with affected persons. The Applicant shall continue to update this schedule, which is correct as of Deadline 1, throughout the Examination.

B.1.2 For further details on negotiation progress with Statutory Undertakers please refer to [the](#) TR010032/EXAM/9.3 Status of Negotiations with Statutory Undertakers which is being submitted to the Planning Inspectorate at Deadline [3](#).

Deleted: 1.

No. A	Land interest name/organisation and land agent's name (if applicable) B	Type of interest C	Plot(s) D	Land requirement E	Status of negotiations with land interest F G H	RR ref. no(s). I	WR ref. no(s). J	This version: 4.0 (August 2023)	
								Previous version: 3.0 (July 2023)	
								Change	
								Cell in this row with change	Cell content in previous version
1	A H Stock	Cat 1 & 3	29-112	CA	2023-05-02 Letter Property bought under the blight provisions by the Applicant. The occupier is a tenant of the Applicant occupying by way of an Assured Shorthold Tenancy. Possession will be sought under the AST first. Section 102a notification sent	N/A	N/A	J	new column added - written representation reference
2	A Sultan	Cat 1 & 3	29-94 33-204	CA CA	2023-05-02 Letter Property bought under the blight provisions by the Applicant. The occupier is a tenant of the Applicant occupying by way of an Assured Shorthold Tenancy. Possession will be sought under the AST first. Section 102a notification sent	N/A	N/A	J D, E	new column added - written representation reference new row added
3	Aadil Ali Khan	Cat 1 & 3	33-251 33-259	CAR TP	2023-07-10 Letter An invitation to negotiate and acquire land interests by voluntary agreement has been sent by letter. Section 102a notification sent 2023-07-10 Letter An invitation has been sent to negotiate and acquire land interests by voluntary agreement	N/A	N/A	J	new column added - written representation reference
4	Aaron Ryan Nelson Aintree Concrete Pumping Kieran Kevin Nelson	Cat 1, 2 & 3	04-05 04-08 04-09	CA CAR CA	2017-10-31 Letter The Applicant has been attempting to engage with the landowner's through their agent. The landowner is aware of the impacts of the Project on the property. Order Limits update notification sent 2018-05-14 Letter Land Interest Questionnaire sent 2018-10-09 Letter Section 42 Statutory consultation notification sent	N/A	N/A	J	new column added - written representation reference

CA (Compulsory acquisition), CAR (Compulsory acquisition of rights over land and temporary possession), TP (Temporary possession)
CAS (Compulsory acquisition of subsoil), CASTPS (Compulsory acquisition of subsoil and temporary possession of land at the surface)

No. A	Land interest name/organisation and land agent's name (if applicable) B	Type of interest C	Plot(s) D	Land require ment E	Status of negotiations with land interest F G H	RR ref. no(s). I	WR ref. no(s). J	This version: 4.0 (August 2023)	
								Previous version: 3.0 (July 2023)	
								Change	
								Cell in this row with change	Cell content in previous version
4 Cont'd	Roman Concrete Tom French - BTF Partnership (as agent)		04-11	CA	2019-03-27 Email Correspondence regarding survey access				
			04-12	CAR	2019-08-15 Letter 2019 Post-Statutory consultation notification sent				
			04-17	CAR	2020-01-27 Letter Supplementary consultation notification sent				
			04-21	CA	2020-07-24 Email Correspondence regarding voluntary agreement				
			04-25	TP	2020-08-19 Email Correspondence regarding agent and client next steps				
			04-30	CA	2020-09-29 Letter An invitation has been sent to negotiate and acquire land interests by voluntary agreement				
			04-31	CA	2020-10-13 Email Correspondence regarding survey payment				
			04-32	CA	2020-10-15 Letter An invitation has been sent to negotiate and acquire land interests by voluntary agreement				
			04-33	CA	2020-10-22 Meeting Regular catch up meeting with agent to discuss status and case progress				
			04-43	CA	2020-11-05 Meeting Regular catch up meeting with agent to discuss status and case progress				
			04-49	CA	2021-01-14 Meeting Regular catch up meeting with agent to discuss status and case progress				
			04-53	CA	2021-02-11 Meeting Regular catch up meeting with agent to discuss status and case progress				
			05-04	TP	2021-03-11 Meeting Regular catch up meeting with agent to discuss status and case progress				
			06-81	CA	2021-03-12 Email Correspondence requesting a meeting				
			06-118	CA	2021-04-06 Email Correspondence regarding survey payment				
06-171	CA	2021-04-23 Meeting Regular catch up meeting with agent to discuss status and case progress							
06-193	CA	2021-05-13 Meeting Regular catch up meeting with agent to discuss status and case progress							

CA (Compulsory acquisition), CAR (Compulsory acquisition of rights over land and temporary possession), TP (Temporary possession)
 CAS (Compulsory acquisition of subsoil), CASTPS (Compulsory acquisition of subsoil and temporary possession of land at the surface)

No. A	Land interest name/organisation and land agent's name (if applicable) B	Type of interest C	Plot(s) D	Land require ment E	Status of negotiations with land interest F G H	RR ref. no(s). I	WR ref. no(s). J	This version: 4.0 (August 2023)	
								Previous version: 3.0 (July 2023)	
								Change	
								Cell in this row with change	Cell content in previous version
4 Cont'd			06-199	CA	2021-06-18 Meeting Regular catch up meeting with agent to discuss status and case progress				
			06-203	CA	2021-07-13 Meeting Regular catch up meeting with agent to discuss status and case progress				
			06-205	CAR	2021-07-13 Letter Community Impacts consultation notification sent				
			06-206	CA	2021-07-28 Meeting Regular catch up meeting with agent to discuss status and case progress				
					2021-08-20 Meeting Regular catch up meeting with agent to discuss status and case progress				
					2021-09-15 Meeting Regular catch up meeting with agent to discuss status and case progress				
					2021-10-13 Meeting Regular catch up meeting with agent to discuss status and case progress				
					2021-10-26 Letter An invitation has been sent to negotiate and acquire land interests by voluntary agreement				
					2021-11-10 Meeting Regular catch up meeting with agent to discuss status and case progress				
					2021-11-25 Email Correspondence regarding interest in voluntary agreement				
					2021-12-10 Email Correspondence regarding voluntary agreement and fee policy				
					2022-02-07 Meeting Regular catch up meeting with agent to discuss status and case progress				
					2022-03-01 Meeting Regular catch up meeting with agent to discuss status and case progress				
					2022-03-30 Email Correspondence regarding survey access				
					2022-04-04 Meeting Regular catch up meeting with agent to discuss status and case progress				
2022-05-03 Meeting Regular catch up meeting with agent to discuss status and case progress									
2022-05-13 Letter Local Refinement consultation notification sent									

CA (Compulsory acquisition), CAR (Compulsory acquisition of rights over land and temporary possession), TP (Temporary possession)
 CAS (Compulsory acquisition of subsoil), CASTPS (Compulsory acquisition of subsoil and temporary possession of land at the surface)

No. A	Land interest name/organisation and land agent's name (if applicable) B	Type of interest C	Plot(s) D	Land require ment E	Status of negotiations with land interest F G H	RR ref. no(s). I	WR ref. no(s). J	This version: 4.0 (August 2023)	
								Previous version: 3.0 (July 2023)	
								Change	
								Cell in this row with change	Cell content in previous version
4 Cont'd					2022-05-24 Letter Local Refinement consultation extension notification sent				
					2022-05-30 Meeting Regular catch up meeting with agent to discuss status and case progress				
					2022-06-21 Meeting Regular catch up meeting with agent to discuss status and case progress				
					2022-07-25 Meeting Regular catch up meeting with agent to discuss status and case progress				
					2022-08-15 Meeting Discussion with agent regarding case progress				
					2022-09-05 Meeting Regular catch up meeting with agent to discuss status and case progress				
					2022-09-05 Meeting Regular update meeting with agent				
					2022-10-07 Meeting Regular update meeting with agent				
					2022-11-28 Meeting Regular update meeting with agent				
					2022-12-19 Meeting Regular update meeting with agent				
					2023-01-08 Letter Section 56 notification sent				
					2023-01-09 Meeting Regular update meeting with agent				
					2023-02-06 Meeting Regular update meeting with agent				
					2023-03-07 Meeting Regular update meeting with agent				
					2023-04-12 Meeting Regular update meeting with agent				
					2023-05-04 Meeting Regular update meeting with agent				
					2023-05-22 Meeting Regular update meeting with agent				
					2023-06-15 Meeting Regular update meeting with agent			F, G, H	new row added
				2023-07-10 Meeting Regular update meeting with agent			F, G, H	new row added	

CA (Compulsory acquisition), CAR (Compulsory acquisition of rights over land and temporary possession), TP (Temporary possession)
 CAS (Compulsory acquisition of subsoil), CASTPS (Compulsory acquisition of subsoil and temporary possession of land at the surface)

Planning Inspectorate Scheme Ref: TR010032
 Application Document Ref: TR010032/APP/4.1
 DATE: August 2023
 DEADLINE: 3

No. A	Land interest name/organisation and land agent's name (if applicable) B	Type of interest C	Plot(s) D	Land require ment E	Status of negotiations with land interest F G H	RR ref. no(s). I	WR ref. no(s). J	This version: 4.0 (August 2023)	
								Previous version: 3.0 (July 2023)	
								Change	
								Cell in this row with change	Cell content in previous version
5	Aaron Stacy O'Brien Andrew Keith O'Brien	Cat 1, 2 & 3	39-01 39-02 39-03 39-04 39-05 39-06 39-13 39-14 39-17 39-49 40-21 40-22 40-23 42-104 42-109 42-127 42-128	TP TP CA CAR TP CAR CAR TP CAR CA TP CAR CA CA CA TP TP	<p>An invitation to negotiate and acquire land interests by voluntary agreement has been sent by letter.</p> <p>2018-10-09 Letter Land Interest Questionnaire sent</p> <p>2018-10-09 Letter Section 42 Statutory consultation notification sent</p> <p>2018-12-21 Letter Land Interest Questionnaire response</p> <p>2019-02-08 Letter Land Interest Questionnaire reminder sent</p> <p>2019-08-15 Letter 2019 Post-Statutory consultation notification sent</p> <p>2020-01-27 Letter Supplementary consultation notification sent</p> <p>2020-07-13 Letter Design Refinement consultation notification sent</p> <p>2020-09-29 Letter An invitation has been sent to negotiate and acquire land interests by voluntary agreement</p> <p>2021-07-13 Letter Community Impacts consultation notification sent</p> <p>2021-10-26 Letter An invitation has been sent to negotiate and acquire land interests by voluntary agreement</p> <p>2022-05-13 Letter Local Refinement consultation notification sent</p> <p>2022-05-24 Letter Local Refinement consultation extension notification sent</p> <p>2022-05-27 Email Correspondence regarding Order Limits and voluntary agreement</p> <p>2022-09-01 Letter Landowner engagement notification sent</p> <p>2023-01-08 Letter Section 56 notification sent</p>	N/A	N/A	J	new column added - written representation reference

CA (Compulsory acquisition), CAR (Compulsory acquisition of rights over land and temporary possession), TP (Temporary possession)
 CAS (Compulsory acquisition of subsoil), CASTPS (Compulsory acquisition of subsoil and temporary possession of land at the surface)

No. A	Land interest name/organisation and land agent's name (if applicable) B	Type of interest C	Plot(s) D	Land requirement E	Status of negotiations with land interest F G H	RR ref. no(s). I	WR ref. no(s). J	This version: 4.0 (August 2023)	
								Previous version: 3.0 (July 2023)	
								Change	
								Cell in this row with change	Cell content in previous version
6	Abdul Aleem Dhillon Abdul Azeem Dhillon Abdul Samad Dhillon	Cat 1 & 3	29-198 29-199 29-202 29-205	CA CA CAR CAR	An invitation to negotiate and acquire land interests by voluntary agreement has been sent by letter and would be progressed if requested. 2017-04-12 Letter Preferred Route Announcement notification sent 2017-08-17 Letter Survey access request sent 2017-10-31 Letter Order Limits update notification sent 2018-04-18 Email Correspondence regarding survey access 2018-05-14 Letter Land Interest Questionnaire sent 2018-10-09 Letter Section 42 Statutory consultation notification sent 2019-03-25 Email Correspondence regarding survey access 2019-06-04 Letter Land Interest Questionnaire response 2019-06-17 Email Correspondence regarding Project design and survey works 2019-08-15 Letter 2019 Post-Statutory consultation notification sent 2020-01-27 Letter Supplementary consultation notification sent 2020-07-02 Email Exchange of correspondence regarding an alternative design proposal 2020-07-13 Letter Design Refinement consultation notification sent 2020-09-29 Letter An invitation has been sent to negotiate and acquire land interests by voluntary agreement 2021-07-13 Letter Community Impacts consultation notification sent 2021-10-26 Letter An invitation has been sent to negotiate and acquire land interests by voluntary agreement 2022-05-13 Letter Local Refinement consultation notification sent	N/A	N/A	J	new column added - written representation reference

CA (Compulsory acquisition), CAR (Compulsory acquisition of rights over land and temporary possession), TP (Temporary possession)
CAS (Compulsory acquisition of subsoil), CASTPS (Compulsory acquisition of subsoil and temporary possession of land at the surface)

No. A	Land interest name/organisation and land agent's name (if applicable) B	Type of interest C	Plot(s) D	Land require ment E	Status of negotiations with land interest F G H	RR ref. no(s). I	WR ref. no(s). J	This version: 4.0 (August 2023)	
								Previous version: 3.0 (July 2023)	
								Change	
								Cell in this row with change	Cell content in previous version
6 Cont'd					2022-05-16 Email Correspondence regarding Local Refinement consultation 2022-05-24 Letter Local Refinement consultation extension notification sent 2022-05-27 Email Correspondence regarding voluntary agreement and fee policy 2022-07-20 Email Correspondence regarding land interest and voluntary agreement 2023-01-08 Letter Section 56 notification sent				
7	Abdul Rauf	Cat 1 & 3	26-58	CAR	An invitation to negotiate and acquire land interests by voluntary agreement has been sent by letter. 2023-07-10 Letter Section 102a notification sent 2023-07-10 Letter An invitation has been sent to negotiate and acquire land interests by voluntary agreement	N/A	N/A	J	new column added - written representation reference
8	Abigail Catherine Rackley	Cat 1 & 3	30-27	TP	An invitation to negotiate and acquire land interests by voluntary agreement has been sent by letter. 2020-07-13 Letter Design Refinement consultation notification sent 2020-09-29 Letter An invitation has been sent to negotiate and acquire land interests by voluntary agreement 2021-07-13 Letter Community Impacts consultation notification sent 2021-10-26 Letter An invitation has been sent to negotiate and acquire land interests by voluntary agreement 2022-05-13 Letter Local Refinement consultation notification sent 2022-05-24 Letter Local Refinement consultation extension notification sent 2023-01-08 Letter Section 56 notification sent	N/A	N/A	J	new column added - written representation reference

CA (Compulsory acquisition), CAR (Compulsory acquisition of rights over land and temporary possession), TP (Temporary possession)
 CAS (Compulsory acquisition of subsoil), CASTPS (Compulsory acquisition of subsoil and temporary possession of land at the surface)

No. A	Land interest name/organisation and land agent's name (if applicable) B	Type of interest C	Plot(s) D	Land requirement E	Status of negotiations with land interest F G H	RR ref. no(s). I	WR ref. no(s). J	This version: 4.0 (August 2023)	
								Previous version: 3.0 (July 2023)	
								Change	
								Cell in this row with change	Cell content in previous version
9	Abraham Abiodun Ayantunde	Cat 1 & 3	26-44	CAR	<p>An invitation to negotiate and acquire land interests by voluntary agreement has been sent by letter.</p> <p>2020-01-27 Letter Supplementary consultation notification sent</p> <p>2020-07-13 Letter Design Refinement consultation notification sent</p> <p>2020-09-29 Letter An invitation has been sent to negotiate and acquire land interests by voluntary agreement</p> <p>2021-07-13 Letter Community Impacts consultation notification sent</p> <p>2021-10-26 Letter An invitation has been sent to negotiate and acquire land interests by voluntary agreement</p> <p>2022-05-13 Letter Local Refinement consultation notification sent</p> <p>2022-05-24 Letter Local Refinement consultation extension notification sent</p> <p>2023-01-08 Letter Section 56 notification sent</p>	N/A	N/A	J	new column added - written representation reference
10	Absolute Signs	Cat 1 & 3	44-93 44-94	TP CAR	<p>An invitation to negotiate and acquire land interests by voluntary agreement has been sent by letter.</p> <p>2018-11-19 Letter Section 42 Statutory consultation notification sent</p> <p>2020-01-27 Letter Supplementary consultation notification sent</p> <p>2020-03-16 Letter Land Interest Questionnaire sent</p> <p>2020-07-13 Letter Design Refinement consultation notification sent</p> <p>2020-09-29 Letter An invitation has been sent to negotiate and acquire land interests by voluntary agreement</p> <p>2021-01-19 Letter Land Interest Questionnaire sent</p> <p>2021-07-13 Letter Community Impacts consultation notification sent</p>	N/A	N/A	J	new column added - written representation reference

CA (Compulsory acquisition), CAR (Compulsory acquisition of rights over land and temporary possession), TP (Temporary possession)
 CAS (Compulsory acquisition of subsoil), CASTPS (Compulsory acquisition of subsoil and temporary possession of land at the surface)

No. A	Land interest name/organisation and land agent's name (if applicable) B	Type of interest C	Plot(s) D	Land requirement E	Status of negotiations with land interest F G H	RR ref. no(s). I	WR ref. no(s). J	This version: 4.0 (August 2023)	
								Previous version: 3.0 (July 2023)	
								Change	
								Cell in this row with change	Cell content in previous version
10 Cont'd					2022-05-13 Letter Local Refinement consultation notification sent 2022-05-24 Letter Local Refinement consultation extension notification sent 2023-01-08 Letter Section 56 notification sent				
11	Ada Louise Martin	Cat 1 & 3	43-102 44-105 44-107	TP TP TP	An invitation to negotiate and acquire land interests by voluntary agreement has been sent by letter. 2020-07-13 Letter Design Refinement consultation notification sent 2020-09-29 Letter An invitation has been sent to negotiate and acquire land interests by voluntary agreement 2021-07-13 Letter Community Impacts consultation notification sent 2021-10-26 Letter An invitation has been sent to negotiate and acquire land interests by voluntary agreement 2022-05-13 Letter Local Refinement consultation notification sent 2022-05-24 Letter Local Refinement consultation extension notification sent 2023-01-08 Letter Section 56 notification sent	N/A	N/A	J	new column added - written representation reference
12	Adam John Smart	Cat 1 & 3	30-30	TP	An invitation to negotiate and acquire land interests by voluntary agreement has been sent by letter. 2020-07-13 Letter Design Refinement consultation notification sent 2020-09-29 Letter An invitation has been sent to negotiate and acquire land interests by voluntary agreement 2021-07-13 Letter Community Impacts consultation notification sent 2021-10-26 Letter An invitation has been sent to negotiate and acquire land interests by voluntary agreement 2022-05-13 Letter Local Refinement consultation notification sent	N/A	N/A	J	new column added - written representation reference

CA (Compulsory acquisition), CAR (Compulsory acquisition of rights over land and temporary possession), TP (Temporary possession)
 CAS (Compulsory acquisition of subsoil), CASTPS (Compulsory acquisition of subsoil and temporary possession of land at the surface)

No. A	Land interest name/organisation and land agent's name (if applicable) B	Type of interest C	Plot(s) D	Land requirement E	Status of negotiations with land interest F G H	RR ref. no(s). I	WR ref. no(s). J	This version: 4.0 (August 2023)	
								Previous version: 3.0 (July 2023)	
								Change	
								Cell in this row with change	Cell content in previous version
12 Cont'd					2022-05-24 Letter Local Refinement consultation extension notification sent 2023-01-08 Letter Section 56 notification sent				
13	Adam Paul John Jenkinson	Cat 4	10-20 10-29	CA CA	The Applicant has met with the landowner who is aware of the Project proposals to acquire land for nitrogen deposition compensation. Following a meeting with the landowner on 11/10/22 there has been no further engagement from the landowner. 2023-01-08 Letter Section 56 notification sent	N/A	N/A	B, C, D, E, F, G, H, I, J	Entry deleted and person assigned to group no. 14
14	Adam Paul John Jenkinson Barbara Joan South Caitlin Emma South Christopher David South Christopher John Asberry Ashby	Cat 1 & 3	10-17 10-18 10-19 10-20 10-21	CA CA CA CA CA	The Applicant has met with the landowner who is aware of the Project proposals to acquire land for nitrogen deposition compensation. Following a meeting with the landowner on 11/10/22 there has been no further engagement from the landowner. A response to their relevant representation submitted by agent was provided. 2022-02-01 Meeting Discussion with agent to explain environmental compensation proposals and impact on land 2022-02-01 Letter Environmental compensation landowner engagement notification sent 2022-02-07 Meeting Discussion with agent regarding instruction 2022-02-14 Letter Land Interest Questionnaire sent 2022-03-01 Meeting Meeting with landowner cancelled by landowner, had discussion with agent only to discuss Project proposals	RR-0225	N/A	H B, C, J B B B B	The Applicant has met with the landowner who is aware of the Project proposals to acquire land for nitrogen deposition compensation. Following a meeting with the landowner on 11/10/22 there has been no further engagement from the landowner. Person added to group no. 14, previously listed separately (B); Cat 1 (C); new column added - written representation reference (J) Person added to group no. 14, previously listed separately Person added to group no. 14, previously listed separately Person added to group no. 14, previously listed separately Newly identified person, added to group no. 14

CA (Compulsory acquisition), CAR (Compulsory acquisition of rights over land and temporary possession), TP (Temporary possession)
CAS (Compulsory acquisition of subsoil), CASTPS (Compulsory acquisition of subsoil and temporary possession of land at the surface)

No. A	Land interest name/organisation and land agent's name (if applicable) B	Type of interest C	Plot(s) D	Land require ment E	Status of negotiations with land interest F G H	RR ref. no(s). I	WR ref. no(s). J	This version: 4.0 (August 2023)	
								Previous version: 3.0 (July 2023)	
								Change	
								Cell in this row with change	Cell content in previous version
14 Cont'd	David Malcolm South		10-22	CA	2022-04-04 Meeting Discussion with agent regarding client progress. Client reluctant to engage				
	Jack Robert South		10-23	CA	2022-04-29 Email Correspondence regarding meeting request			B	Person added to group no. 14, previously listed separately
	Robert Neil South		10-24	CA	2022-05-03 Meeting Discussion with agent regarding survey access and requesting meeting with landowner, both refused at this stage			B	Person added to group no. 14, previously listed separately
	Samuel Paul John Jenkinson		10-25	CA	2022-05-13 Letter Local Refinement consultation notification sent			B	Person added to group no. 14, previously listed separately
	Stephen Gary Hill		10-26	CA	2022-05-24 Letter Local Refinement consultation extension notification sent			B	Person added to group no. 14, previously listed separately
	Tom French - BTF Partnership (as agent)		10-27	CA	2022-05-30 Meeting Regular catch up meeting with agent to discuss status and case progress - no update				
			10-28	CA	2022-06-21 Meeting Regular catch up meeting with agent to discuss status and case progress - no update				
			10-29	CA	2022-07-25 Meeting Regular catch up meeting with agent to discuss status and case progress - no update				
			10-30	CA	2022-08-15 Meeting Regular catch up meeting with agent to discuss status and case progress - no update				
			10-31	CA	2022-09-05 Meeting Regular catch up meeting with agent to discuss status and case progress - no communication from client				
					2022-09-05 Meeting Regular update meeting with agent				
					2022-09-15 Email Correspondence from agent to rearrange meeting				
					2022-09-15 Email Correspondence from agent regarding land ownership and to arrange a meeting.				
				2022-10-07 Meeting Regular update meeting with agent					
				2022-10-11 Meeting Meeting with landowner and agent regarding land required for compensating for the effects of nitrogen deposition					
				2022-10-11 Email Correspondence with agent regarding instruction					

CA (Compulsory acquisition), CAR (Compulsory acquisition of rights over land and temporary possession), TP (Temporary possession)
 CAS (Compulsory acquisition of subsoil), CASTPS (Compulsory acquisition of subsoil and temporary possession of land at the surface)

No. A	Land interest name/organisation and land agent's name (if applicable) B	Type of interest C	Plot(s) D	Land requirement E	Status of negotiations with land interest F G H	RR ref. no(s). I	WR ref. no(s). J	This version: 4.0 (August 2023)						
								Previous version: 3.0 (July 2023)						
								Change						
								Cell in this row with change	Cell content in previous version					
14 Cont'd					2022-10-25 Email Confirming survey access and sending draft minutes of meeting 2022-11-23 Email Correspondence regarding project proposals 2022-11-24 Email Correspondence with agent requesting change of ownership information 2022-11-28 Meeting Regular update meeting with agent 2022-12-07 Email Correspondence to agent regarding project proposals 2022-12-19 Meeting Regular update meeting with agent - no update from client 2023-01-08 Letter Section 56 notification sent 2023-01-09 Meeting Regular update meeting with agent regarding survey results 2023-01-13 Email Correspondence with agent 2023-01-18 Email Correspondence with agent regarding project proposals 2023-02-06 Meeting Regular update meeting with agent - no update from client 2023-03-07 Meeting Regular update meeting with agent, relevant representation submitted 2023-04-12 Meeting Regular update meeting with agent - no update from client 2023-05-04 Meeting Regular update meeting with agent - no update from client 2023-05-22 Meeting Regular update meeting with agent - no update from client 2023-06-02 Email Correspondence to agent responding to queries raised in relevant representation 2023-06-15 Meeting Regular update meeting with agent - no update from client									
								F, G, H	new row added					

CA (Compulsory acquisition), CAR (Compulsory acquisition of rights over land and temporary possession), TP (Temporary possession)
 CAS (Compulsory acquisition of subsoil), CASTPS (Compulsory acquisition of subsoil and temporary possession of land at the surface)

No. A	Land interest name/organisation and land agent's name (if applicable) B	Type of interest C	Plot(s) D	Land require ment E	Status of negotiations with land interest F G H	RR ref. no(s). I	WR ref. no(s). J	This version: 4.0 (August 2023)	
								Previous version: 3.0 (July 2023)	
								Change	
								Cell in this row with change	Cell content in previous version
14 Cont'd					2023-07-10 Meeting Regular update meeting with agent - no update from client			F, G, H	new row added
15	Adrian Scripps Limited	Cat 1 & 3	05-15	CAR	<p>An invitation to negotiate and acquire land interests by voluntary agreement has been sent by letter.</p> <p>2020-01-27 Letter Supplementary consultation notification sent</p> <p>2020-07-13 Letter Design Refinement consultation notification sent</p> <p>2020-09-29 Letter An invitation has been sent to negotiate and acquire land interests by voluntary agreement</p> <p>2021-07-13 Letter Community Impacts consultation notification sent</p> <p>2021-10-26 Letter An invitation has been sent to negotiate and acquire land interests by voluntary agreement</p> <p>2021-11-15 Email Correspondence regarding interest in voluntary agreement</p> <p>2021-12-02 Email Correspondence sending voluntary licence agreement</p> <p>2022-05-13 Letter Local Refinement consultation notification sent</p> <p>2022-05-24 Letter Local Refinement consultation extension notification sent</p> <p>2023-01-08 Letter Section 56 notification sent</p>	N/A	N/A	J	new column added - written representation reference
16	<p>Agnieszka Bojdo</p> <p>Daniel Bojdo</p>	Cat 1 & 3	<p>29-99</p> <p>33-213</p>	<p>CA</p> <p>CA</p>	<p>Property bought under the blight provisions by the Applicant. The occupier is a tenant of the Applicant occupying by way of an Assured Shorthold Tenancy. Possession will be sought under the AST first.</p> <p>2020-01-27 Letter Supplementary consultation notification sent</p> <p>2020-03-16 Letter Land Interest Questionnaire sent</p>	N/A	N/A	J	new column added - written representation reference

CA (Compulsory acquisition), CAR (Compulsory acquisition of rights over land and temporary possession), TP (Temporary possession)
 CAS (Compulsory acquisition of subsoil), CASTPS (Compulsory acquisition of subsoil and temporary possession of land at the surface)

No. A	Land interest name/organisation and land agent's name (if applicable) B	Type of interest C	Plot(s) D	Land requirement E	Status of negotiations with land interest F G H	RR ref. no(s). I	WR ref. no(s). J	This version: 4.0 (August 2023)	
								Previous version: 3.0 (July 2023)	
								Change	
								Cell in this row with change	Cell content in previous version
16 Cont'd					2020-07-13 Letter Design Refinement consultation notification sent 2020-09-29 Letter An invitation has been sent to negotiate and acquire land interests by voluntary agreement 2021-07-13 Letter Community Impacts consultation notification sent 2022-05-13 Letter Local Refinement consultation notification sent 2022-05-24 Letter Local Refinement consultation extension notification sent 2023-01-08 Letter Section 56 notification sent				
17	Airwave Solutions Limited	Cat 2 & 3	04-138	CAR	For further details on negotiation progress with Airwave Solutions Limited, refer to 9.3 Status of Negotiations with Statutory Undertakers 2020-07-13 Letter Design Refinement consultation notification sent 2021-07-13 Letter Community Impacts consultation notification sent 2022-05-13 Letter Local Refinement consultation notification sent 2022-05-24 Letter Local Refinement consultation extension notification sent 2023-01-08 Letter Section 56 notification sent	N/A	N/A	J	new column added - written representation reference
18	AJA Booth Voluntary Settlement Jon Booth - Lambert & Foster (as agent)	Cat 1, 2 & 3	04-05 04-07	CA CAR	The Applicant has been engaging with Michael John Booth as trustee and in his capacity for AJA Booth on matters of Project design and voluntary agreement. The applicant has responded to the landowners representations. 2017-04-12 Letter Preferred Route Announcement notification sent 2017-10-24 Phone Call Conversation regarding survey access	RR-1114	REP1-310	H J B	The Applicant has been engaging with Michael John Booth as owner and in his capacity for AJA Booth on matters of Project design and voluntary agreement. The applicant has responded to the landowners relevant representation. Christopher John Arbenz (B); new column added - written representation reference (J) Michael John Booth

CA (Compulsory acquisition), CAR (Compulsory acquisition of rights over land and temporary possession), TP (Temporary possession)
CAS (Compulsory acquisition of subsoil), CASTPS (Compulsory acquisition of subsoil and temporary possession of land at the surface)

No. A	Land interest name/organisation and land agent's name (if applicable) B	Type of interest C	Plot(s) D	Land require ment E	Status of negotiations with land interest F G H	RR ref. no(s). I	WR ref. no(s). J	This version: 4.0 (August 2023)	
								Previous version: 3.0 (July 2023)	
								Change	
								Cell in this row with change	Cell content in previous version
18 Cont'd			04-08	CAR	2017-10-31 Letter Order Limits update notification sent				
			04-09	CA	2018-07-25 Phone Call Conversation regarding survey access				
			04-12	CAR	2018-08-02 Email Correspondence regarding survey access				
			04-17	CAR	2018-08-20 Letter Land Interest Questionnaire sent				
			04-21	CA	2018-09-11 Letter Land Interest Questionnaire response				
			04-25	TP	2018-10-09 Letter Section 42 Statutory consultation notification sent				
			04-30	CA	2018-10-09 Letter Land Interest Questionnaire sent				
			04-32	CA	2018-11-07 Letter Survey access request sent				
			04-43	CA	2018-11-15 Phone Call Conversation regarding survey access request follow up				
			04-45	CAR	2018-11-23 Email Correspondence regarding Land Interest Questionnaire assistance				
			04-47	CA	2019-02-08 Letter Land Interest Questionnaire reminder sent				
			04-48	CA	2019-03-29 Letter Land Interest Questionnaire response				
			04-53	CA	2019-07-01 Email Correspondence regarding survey access				
			04-64	CA	2019-08-15 Letter 2019 Post-Statutory consultation notification sent				
			04-196	CA	2019-10-18 Email Correspondence regarding Land Interest Questionnaire assistance				
			04-198	CA	2019-11-08 Letter Land Interest Questionnaire sent				
			04-199	CA	2019-11-21 Letter Survey access request sent				
			04-201	CA	2020-01-27 Letter Supplementary consultation notification sent				
			04-202	CA	2020-07-13 Letter Design Refinement consultation notification sent				

CA (Compulsory acquisition), CAR (Compulsory acquisition of rights over land and temporary possession), TP (Temporary possession)
 CAS (Compulsory acquisition of subsoil), CASTPS (Compulsory acquisition of subsoil and temporary possession of land at the surface)

No. A	Land interest name/organisation and land agent's name (if applicable) B	Type of interest C	Plot(s) D	Land require ment E	Status of negotiations with land interest F G H	RR ref. no(s). I	WR ref. no(s). J	This version: 4.0 (August 2023)		
								Previous version: 3.0 (July 2023)		
								Change		
								Cell in this row with change	Cell content in previous version	
18 Cont'd			04-205	CA	2020-07-22 Email	Correspondence regarding Design Refinement consultation and requesting a meeting				
			04-206	CA	2020-08-03 Email	Correspondence regarding Design Refinement consultation and utilities				
			04-207	CA	2020-09-18 Email	Correspondence regarding Design Refinement consultation				
			04-213	CA	2020-09-29 Letter	An invitation has been sent to negotiate and acquire land interests by voluntary agreement				
			04-215	CAR	2020-10-19 Email	Correspondence regarding voluntary agreement				
			04-229	CAR	2020-10-28 Email	Correspondence regarding Development Consent Order				
			04-230	CA	2020-11-09 Email	Correspondence regarding voluntary agreement				
			04-233	TP	2021-03-26 Email	Correspondence regarding Cultural Heritage and Supplementary consultation				
			04-239	CA	2021-04-09 Email	Correspondence regarding Non-Motorised User routes				
			04-243	CAR	2021-04-20 Email	Correspondence arranging a meeting				
			04-272	CA	2021-05-07 Email	Correspondence regarding survey works				
			04-273	CA	2021-06-25 Email	Correspondence regarding voluntary agreement and fee policy				
			05-04	TP	2021-07-13 Letter	Community Impacts consultation notification sent				
			06-171	CA	2021-08-03 Email	Correspondence regarding voluntary agreement and fee policy				
			06-175	CA	2021-10-26 Letter	An invitation has been sent to negotiate and acquire land interests by voluntary agreement				
			06-178	CA	2022-02-03 Meeting	Discussion regarding Project design update and land interests				
			06-183	CA	2022-02-21 Email	Correspondence regarding survey licence				

CA (Compulsory acquisition), CAR (Compulsory acquisition of rights over land and temporary possession), TP (Temporary possession)
 CAS (Compulsory acquisition of subsoil), CASTPS (Compulsory acquisition of subsoil and temporary possession of land at the surface)

No. A	Land interest name/organisation and land agent's name (if applicable) B	Type of interest C	Plot(s) D	Land requirement E	Status of negotiations with land interest F G H	RR ref. no(s). I	WR ref. no(s). J	This version: 4.0 (August 2023)		
								Previous version: 3.0 (July 2023)		
								Change		
								Cell in this row with change	Cell content in previous version	
18 Cont'd			06-187	CAR	2022-03-25 Email	Correspondence confirming modified Project design accommodating landowner's request, clarifying other land queries arising from site meeting and suggesting voluntary agreement				
			06-189	CA	2022-04-06 Email	Correspondence regarding survey access request				
			06-193	CA	2022-05-11 Email	Correspondence regarding survey access request				
			06-196	CA	2022-05-13 Letter	Local Refinement consultation notification sent				
			06-199	CA	2022-05-24 Letter	Local Refinement consultation extension notification sent				
			06-205	CAR	2022-06-23 Email	Correspondence regarding survey access request				
			06-206	CA	2023-01-08 Letter	Section 56 notification sent				
19	Alan Albert Jones	Cat 1 & 3	24-41	CA	2017-10-31 Letter	An invitation to negotiate and acquire land interests by voluntary agreement has been sent by letter. Order Limits update notification sent	N/A	N/A	J	new column added - written representation reference
				CAR	2018-08-20 Letter	Land Interest Questionnaire sent				
				CA	2018-09-27 Letter	Land Interest Questionnaire response				
					2018-10-09 Letter	Section 42 Statutory consultation notification sent				
					2020-01-27 Letter	Supplementary consultation notification sent				
					2020-07-13 Letter	Design Refinement consultation notification sent				
					2020-09-29 Letter	An invitation has been sent to negotiate and acquire land interests by voluntary agreement				
					2021-07-13 Letter	Community Impacts consultation notification sent				
	2021-10-26 Letter	An invitation has been sent to negotiate and acquire land interests by voluntary agreement								

CA (Compulsory acquisition), CAR (Compulsory acquisition of rights over land and temporary possession), TP (Temporary possession)
 CAS (Compulsory acquisition of subsoil), CASTPS (Compulsory acquisition of subsoil and temporary possession of land at the surface)

No. A	Land interest name/organisation and land agent's name (if applicable) B	Type of interest C	Plot(s) D	Land requirement E	Status of negotiations with land interest F G H	RR ref. no(s). I	WR ref. no(s). J	This version: 4.0 (August 2023)	
								Previous version: 3.0 (July 2023)	
								Change	
								Cell in this row with change	Cell content in previous version
19 Cont'd					2022-05-13 Letter Local Refinement consultation notification sent 2022-05-24 Letter Local Refinement consultation extension notification sent 2023-01-08 Letter Section 56 notification sent				
20	Alan David Peters	Cat 1 & 3	06-115	CAR	A licence to acquire rights in relation to the landowner's subsoil up to the half-width of the highway has been agreed and completed. 2020-07-13 Letter Design Refinement consultation notification sent 2020-09-29 Letter An invitation has been sent to negotiate and acquire land interests by voluntary agreement 2020-10-22 Email Correspondence regarding voluntary agreement 2021-01-19 Letter Correspondence sending voluntary licence agreement 2021-01-28 Email Correspondence regarding voluntary licence agreement letter 2021-07-13 Letter Community Impacts consultation notification sent 2022-05-13 Letter Local Refinement consultation notification sent 2022-05-24 Letter Local Refinement consultation extension notification sent 2023-01-08 Letter Section 56 notification sent	N/A	N/A	J	new column added - written representation reference
21	Alan David Webb	Cat 1 & 3	42-147	CAR	An invitation to negotiate and acquire land interests by voluntary agreement has been sent by letter. 2021-07-13 Letter Community Impacts consultation notification sent 2021-10-26 Letter An invitation has been sent to negotiate and acquire land interests by voluntary agreement 2022-05-13 Letter Local Refinement consultation notification sent	N/A	N/A	J	new column added - written representation reference

CA (Compulsory acquisition), CAR (Compulsory acquisition of rights over land and temporary possession), TP (Temporary possession)
 CAS (Compulsory acquisition of subsoil), CASTPS (Compulsory acquisition of subsoil and temporary possession of land at the surface)

No. A	Land interest name/organisation and land agent's name (if applicable) B	Type of interest C	Plot(s) D	Land require ment E	Status of negotiations with land interest F G H	RR ref. no(s). I	WR ref. no(s). J	This version: 4.0 (August 2023)	
								Previous version: 3.0 (July 2023)	
								Change	
								Cell in this row with change	Cell content in previous version
21 Cont'd					2022-05-24 Letter Local Refinement consultation extension notification sent 2023-01-08 Letter Section 56 notification sent				
22	Alan Frederick Hammant	Cat 1 & 3	43-70	TP	An invitation to negotiate and acquire land interests by voluntary agreement has been sent by letter. 2020-02-18 Letter Supplementary consultation notification sent 2020-07-13 Letter Design Refinement consultation notification sent 2020-09-29 Letter An invitation has been sent to negotiate and acquire land interests by voluntary agreement 2021-07-13 Letter Community Impacts consultation notification sent 2021-10-26 Letter An invitation has been sent to negotiate and acquire land interests by voluntary agreement 2022-05-13 Letter Local Refinement consultation notification sent 2022-05-24 Letter Local Refinement consultation extension notification sent 2023-01-08 Letter Section 56 notification sent	N/A	N/A	J	new column added - written representation reference
23	Alan Henry Van Vynck	Cat 1 & 3	33-233	CAR	An invitation to negotiate and acquire land interests by voluntary agreement has been sent by letter. 2018-10-09 Letter Section 42 Statutory consultation notification sent 2018-10-09 Letter Land Interest Questionnaire sent 2019-02-08 Letter Land Interest Questionnaire reminder sent 2019-02-21 Letter Land Interest Questionnaire response 2020-01-27 Letter Supplementary consultation notification sent	N/A	N/A	J	new column added - written representation reference

CA (Compulsory acquisition), CAR (Compulsory acquisition of rights over land and temporary possession), TP (Temporary possession)
CAS (Compulsory acquisition of subsoil), CASTPS (Compulsory acquisition of subsoil and temporary possession of land at the surface)

No. A	Land interest name/organisation and land agent's name (if applicable) B	Type of interest C	Plot(s) D	Land requirement E	Status of negotiations with land interest F G H	RR ref. no(s). I	WR ref. no(s). J	This version: 4.0 (August 2023)	
								Previous version: 3.0 (July 2023)	
								Change	
								Cell in this row with change	Cell content in previous version
23 Cont'd					2020-07-13 Letter Design Refinement consultation notification sent 2020-09-29 Letter An invitation has been sent to negotiate and acquire land interests by voluntary agreement 2021-07-13 Letter Community Impacts consultation notification sent 2021-10-26 Letter An invitation has been sent to negotiate and acquire land interests by voluntary agreement 2022-05-13 Letter Local Refinement consultation notification sent 2022-05-24 Letter Local Refinement consultation extension notification sent 2023-01-08 Letter Section 56 notification sent				
24	Alan John Rouse Linda Mary Rouse Tom Hanman - Savills UK Ltd (as agent)	Cat 1 & 3	33-189	CAR	Exchanged, completion set for November 2024 to allow claimants time to find a suitable property and to develop the property to their bespoke requirements. 2017-04-12 Letter Preferred Route Announcement notification sent 2017-04-13 Phone Call Conversation regarding Project proposals 2017-05-17 Meeting Discussion regarding Project proposals and blight process 2017-07-19 Letter Blight notice received 2017-08-15 Letter Correspondence to claimants responding to blight notice 2017-09-20 Meeting Discussion regarding blight process 2017-10-02 Phone Call Conversation regarding valuation process	N/A	N/A	H J	A blight notice has been received and accepted by the Applicant. Contracts exchanged 25 May 2022. Completion set for November 2023. Long stop completion date agreed to allow claimants time to find a suitable onward property and to develop the property to their bespoke requirements. new column added - written representation reference

CA (Compulsory acquisition), CAR (Compulsory acquisition of rights over land and temporary possession), TP (Temporary possession)
 CAS (Compulsory acquisition of subsoil), CASTPS (Compulsory acquisition of subsoil and temporary possession of land at the surface)

No. A	Land interest name/organisation and land agent's name (if applicable) B	Type of interest C	Plot(s) D	Land require ment E	Status of negotiations with land interest F G H	RR ref. no(s). I	WR ref. no(s). J	This version: 4.0 (August 2023)	
								Previous version: 3.0 (July 2023)	
								Change	
								Cell in this row with change	Cell content in previous version
24 Cont'd					2017-10-04 Email Correspondence sent regarding valuation process				
					2017-10-10 Email Correspondence regarding blight process				
					2017-10-31 Letter Order Limits update notification sent				
					2017-11-03 Meeting Discussion regarding blight process				
					2018-01-26 Meeting Discussion regarding blight process and blight application				
					2018-03-29 Letter Correspondence regarding blight process and blight application				
					2018-05-17 Meeting Discussion regarding blight process and blight application				
					2018-08-09 Email Correspondence regarding blight process and blight application				
					2018-10-15 Letter Section 42 Statutory consultation notification sent				
					2019-08-02 Phone Call Conversation regarding blight application				
					2020-01-27 Letter Supplementary consultation notification sent				
					2020-02-04 Meeting Discussion regarding blight valuations				
					2020-06-05 Email Correspondence received regarding valuations				
					2020-06-08 Email Correspondence received regarding valuations				
					2020-06-10 Email Correspondence received regarding valuations				
					2020-06-11 Email Correspondence sent regarding valuations				
					2020-06-30 Email Correspondence regarding valuation update				
					2020-07-13 Letter Design Refinement consultation notification sent				
				2020-12-01 Meeting Discussion regarding valuation					

CA (Compulsory acquisition), CAR (Compulsory acquisition of rights over land and temporary possession), TP (Temporary possession)
 CAS (Compulsory acquisition of subsoil), CASTPS (Compulsory acquisition of subsoil and temporary possession of land at the surface)

No. A	Land interest name/organisation and land agent's name (if applicable) B	Type of interest C	Plot(s) D	Land requirement E	Status of negotiations with land interest F G H	RR ref. no(s). I	WR ref. no(s). J	This version: 4.0 (August 2023)	
								Previous version: 3.0 (July 2023)	
								Change	
								Cell in this row with change	Cell content in previous version
24 Cont'd					2021-07-13 Letter Community Impacts consultation notification sent 2021-08-02 Phone Call Conversation regarding case update 2021-08-15 Email Correspondence regarding case update 2021-09-17 Email Correspondence regarding conveyancing 2022-03-14 Email Correspondence regarding conveyancing 2022-03-22 Email Correspondence regarding conveyancing and formal complaint 2022-03-23 Email Correspondence regarding conveyancing 2022-04-06 Email Correspondence responding to formal complaint 2022-05-13 Letter Local Refinement consultation notification sent 2022-05-24 Letter Local Refinement consultation extension notification sent 2023-01-08 Letter Section 56 notification sent				
25	Alan John Whincop	Cat 1 & 3	30-54	TP	An invitation to negotiate and acquire land interests by voluntary agreement has been sent by letter. 2020-07-13 Letter Design Refinement consultation notification sent 2020-09-29 Letter An invitation has been sent to negotiate and acquire land interests by voluntary agreement 2021-07-13 Letter Community Impacts consultation notification sent 2021-10-26 Letter An invitation has been sent to negotiate and acquire land interests by voluntary agreement 2022-05-13 Letter Local Refinement consultation notification sent 2022-05-24 Letter Local Refinement consultation extension notification sent	N/A	N/A	J	new column added - written representation reference

CA (Compulsory acquisition), CAR (Compulsory acquisition of rights over land and temporary possession), TP (Temporary possession)
 CAS (Compulsory acquisition of subsoil), CASTPS (Compulsory acquisition of subsoil and temporary possession of land at the surface)

No. A	Land interest name/organisation and land agent's name (if applicable) B	Type of interest C	Plot(s) D	Land require ment E	Status of negotiations with land interest F G H	RR ref. no(s). I	WR ref. no(s). J	This version: 4.0 (August 2023)	
								Previous version: 3.0 (July 2023)	
								Change	
								Cell in this row with change	Cell content in previous version
25 Cont'd					2023-01-08 Letter Section 56 notification sent				
26	Alan Kemp	Cat 1 & 3	33-105	CAR	2018-10-09 Letter An invitation to negotiate and acquire land interests by voluntary agreement has been sent by letter. Land Interest Questionnaire sent 2018-10-09 Letter Section 42 Statutory consultation notification sent 2018-12-20 Letter Land Interest Questionnaire response 2020-01-27 Letter Supplementary consultation notification sent 2020-07-03 Email Correspondence regarding discretionary purchase process and application 2020-07-13 Letter Design Refinement consultation notification sent 2020-09-29 Letter An invitation has been sent to negotiate and acquire land interests by voluntary agreement 2020-11-11 Email Correspondence regarding discretionary purchase application 2021-07-13 Letter Community Impacts consultation notification sent 2021-12-03 Email Correspondence regarding voluntary agreement 2022-04-13 Email Correspondence regarding discretionary purchase application 2022-05-13 Letter Local Refinement consultation notification sent 2022-05-24 Letter Local Refinement consultation extension notification sent 2023-01-08 Letter Section 56 notification sent	N/A	N/A	J	new column added - written representation reference
27					A licence to acquire rights in relation to the landowner's subsoil up to the half-width of the highway has been agreed and completed.				

CA (Compulsory acquisition), CAR (Compulsory acquisition of rights over land and temporary possession), TP (Temporary possession)
 CAS (Compulsory acquisition of subsoil), CASTPS (Compulsory acquisition of subsoil and temporary possession of land at the surface)

No. A	Land interest name/organisation and land agent's name (if applicable) B	Type of interest C	Plot(s) D	Land requirement E	Status of negotiations with land interest F G H	RR ref. no(s). I	WR ref. no(s). J	This version: 4.0 (August 2023)	
								Previous version: 3.0 (July 2023)	
								Change	
								Cell in this row with change	Cell content in previous version
27 Cont'd	Alan Philip Cooper	Cat 1 & 3	09-48	TP	2020-01-27 Letter Supplementary consultation notification sent	N/A	N/A	J	new column added - written representation reference
	Linda Jane Cooper		09-49	TP	2020-07-13 Letter Design Refinement consultation notification sent				
					2020-09-29 Letter An invitation has been sent to negotiate and acquire land interests by voluntary agreement				
					2021-07-13 Letter Community Impacts consultation notification sent				
					2021-10-26 Letter An invitation has been sent to negotiate and acquire land interests by voluntary agreement				
					2021-10-28 Email Correspondence regarding interest in voluntary agreement				
					2021-11-04 Email Correspondence sending voluntary licence agreement				
					2022-05-13 Letter Local Refinement consultation notification sent				
					2022-05-24 Letter Local Refinement consultation extension notification sent				
					2023-01-08 Letter Section 56 notification sent				
28	Alan Thomas Clayden	Cat 1 & 3	26-61	CAR	An invitation to negotiate and acquire land interests by voluntary agreement has been sent by letter. 2020-01-27 Letter Supplementary consultation notification sent 2020-07-13 Letter Design Refinement consultation notification sent 2020-09-29 Letter An invitation has been sent to negotiate and acquire land interests by voluntary agreement 2021-07-13 Letter Community Impacts consultation notification sent 2021-10-26 Letter An invitation has been sent to negotiate and acquire land interests by voluntary agreement 2022-05-13 Letter Local Refinement consultation notification sent	N/A	N/A	J	new column added - written representation reference

CA (Compulsory acquisition), CAR (Compulsory acquisition of rights over land and temporary possession), TP (Temporary possession)
 CAS (Compulsory acquisition of subsoil), CASTPS (Compulsory acquisition of subsoil and temporary possession of land at the surface)

No. A	Land interest name/organisation and land agent's name (if applicable) B	Type of interest C	Plot(s) D	Land require ment E	Status of negotiations with land interest F G H	RR ref. no(s). I	WR ref. no(s). J	This version: 4.0 (August 2023)	
								Previous version: 3.0 (July 2023)	
								Change	
								Cell in this row with change	Cell content in previous version
28 Cont'd					2022-05-24 Letter Local Refinement consultation extension notification sent 2023-01-08 Letter Section 56 notification sent				
29	Albert Butler	Cat 1 & 3	04-35 04-42	CA CAR	An invitation to negotiate and acquire land interests by voluntary agreement has been sent by letter. 2018-07-25 Phone Call Conversation regarding survey access 2018-08-28 Letter Land Interest Questionnaire sent 2019-08-15 Letter 2019 Post-Statutory consultation notification sent 2019-11-21 Meeting Land Interest Questionnaire assistance 2020-01-27 Letter Supplementary consultation notification sent 2020-07-13 Letter Design Refinement consultation notification sent 2020-09-29 Letter An invitation has been sent to negotiate and acquire land interests by voluntary agreement 2021-07-13 Letter Community Impacts consultation notification sent 2021-10-26 Letter An invitation has been sent to negotiate and acquire land interests by voluntary agreement 2022-05-13 Letter Local Refinement consultation notification sent 2022-05-24 Letter Local Refinement consultation extension notification sent 2023-01-08 Letter Section 56 notification sent	N/A	N/A	J	new column added - written representation reference
30	Alec George Nelson	Cat 1, 2 & 3	04-05	CA	2018-05-14 Letter The Applicant is in contact with the landowners and agent and has offered various forms of voluntary agreement. Voluntary discussions are Land Interest Questionnaire sent	RR-0014	N/A	J	new column added - written representation reference

CA (Compulsory acquisition), CAR (Compulsory acquisition of rights over land and temporary possession), TP (Temporary possession)
 CAS (Compulsory acquisition of subsoil), CASTPS (Compulsory acquisition of subsoil and temporary possession of land at the surface)

No. A	Land interest name/organisation and land agent's name (if applicable) B	Type of interest C	Plot(s) D	Land require ment E	Status of negotiations with land interest F G H	RR ref. no(s). I	WR ref. no(s). J	This version: 4.0 (August 2023)	
								Previous version: 3.0 (July 2023)	
								Change	
								Cell in this row with change	Cell content in previous version
30 Cont'd	the late Robin Walter Wynn Jon Booth - Lambert & Foster (as agent)		04-11	CA	2018-08-28 Letter	Land Interest Questionnaire response			
			04-12	CAR	2018-10-09 Letter	Section 42 Statutory consultation notification sent			
			04-17	CAR	2019-03-27 Email	Correspondence regarding survey access			
			04-21	CA	2019-08-15 Letter	2019 Post-Statutory consultation notification sent			
			04-25	TP	2020-01-27 Letter	Supplementary consultation notification sent			
			04-30	CA	2020-06-24 Email	Correspondence regarding survey consent form			
			04-33	CA	2020-07-13 Letter	Design Refinement consultation notification sent			
			04-53	CA	2020-09-29 Letter	An invitation has been sent to negotiate and acquire land interests by voluntary agreement			
			05-04	TP	2020-10-08 Email	Correspondence regarding interest in voluntary agreement			
			06-171	CA	2021-01-20 Email	Correspondence requesting survey access and regarding survey payment			
			06-178	CA	2021-03-18 Email	Correspondence requesting survey access			
			06-187	CAR	2021-06-22 Email	Correspondence regarding Heads of Terms agreement			
			06-193	CA	2021-07-09 Email	Correspondence regarding survey payment			
			06-199	CA	2021-07-13 Letter	Community Impacts consultation notification sent			
			06-203	CA	2021-09-28 Email	Correspondence requesting survey access and regarding survey consent form			
				2021-10-26 Letter	An invitation has been sent to negotiate and acquire land interests by voluntary agreement				
				2022-05-10 Email	Correspondence regarding voluntary agreement				
				2022-05-13 Letter	Local Refinement consultation notification sent				

CA (Compulsory acquisition), CAR (Compulsory acquisition of rights over land and temporary possession), TP (Temporary possession)
CAS (Compulsory acquisition of subsoil), CASTPS (Compulsory acquisition of subsoil and temporary possession of land at the surface)

No. A	Land interest name/organisation and land agent's name (if applicable) B	Type of interest C	Plot(s) D	Land require ment E	Status of negotiations with land interest F G H	RR ref. no(s). I	WR ref. no(s). J	This version: 4.0 (August 2023)		
								Previous version: 3.0 (July 2023)		
								Change		
		Cell in this row with change	Cell content in previous version							
30 Cont'd					2022-05-24 Letter	Local Refinement consultation extension notification sent				
					2022-11-23 Email	Correspondence to landowners without prejudice agent addressing queries on voluntary agreement				
					2023-01-08 Letter	Section 56 notification sent				
					2023-01-20 Letter	Response from Applicant to landowners complaint letter				
					2023-01-20 Letter	Correspondence to co-landowner in response to complaint offering a further revised offer of voluntary agreement				
					2023-01-24 Email	Correspondence from co-landowner seeking clarification on revised offer of voluntary agreement				
					2023-02-10 Email	Correspondence to landowner addressing queries and offering a revised structure of voluntary agreement				
					2023-02-10 Email	Correspondence to co-landowner clarifying queries in relation to the Applicants revised offer of voluntary agreement				
					2023-02-13 Email	Correspondence to other co-landowner updating him on communications and revised offer of voluntary agreement				
					2023-02-15 Email	Correspondence from all co-landowners confirming availability for meeting to discuss revised offer of voluntary agreement				
					2023-03-02 Meeting	Meeting with agent and co-owners to understand landowner interests and discuss voluntary options and structures				
					2023-05-24 Phone Call	Phone call with agent to discuss voluntary agreement options and Applicant's policy				
2023-06-27 Email	Exchange of correspondence with agent confirming Applicant willing to consider simultaneous sale & leaseback to existing owners			F, G, H	new row added					

CA (Compulsory acquisition), CAR (Compulsory acquisition of rights over land and temporary possession), TP (Temporary possession)
 CAS (Compulsory acquisition of subsoil), CASTPS (Compulsory acquisition of subsoil and temporary possession of land at the surface)

No. A	Land interest name/organisation and land agent's name (if applicable) B	Type of interest C	Plot(s) D	Land requirement E	Status of negotiations with land interest F G H	RR ref. no(s). I	WR ref. no(s). J	This version: 4.0 (August 2023)	
								Previous version: 3.0 (July 2023)	
								Change	
								Cell in this row with change	Cell content in previous version
30 Cont'd					2023-06-27 Email Exchange of correspondence with agent confirming Applicant willing to consider simultaneous sale & leaseback to existing owners			F, G, H	new row added
					2023-07-11 Email Exchange of correspondence with agent confirming Applicant is also willing to consider a deferred completion and explaining process			F, G, H	new row added
					2023-07-11 Email Correspondence to landowner signposting DCO documents and relevant ecology information			F, G, H	new row added
					2023-07-11 Email Exchange of correspondence with agent confirming Applicant is also willing to consider a deferred completion and explaining process			F, G, H	new row added
					2023-07-17 Email Correspondence from agent confirming in principle agreement to deferred completion but questioning valuation date			F, G, H	new row added
					2023-07-17 Email Correspondence from agent confirming in principle agreement to deferred completion but questioning valuation date			F, G, H	new row added
					2023-07-26 Email Correspondence to agent clarifying valuation date and summarising agreement structure for agreement			F, G, H	new row added
31	Alex Nyman	Cat 1, 2 & 3	16-07	TP	2017-04-12 Letter Preferred Route Announcement notification sent	RR-0176	REP1-316	H	There has been regular, detailed, and constructive correspondence and meetings with the landowner since April 2017 on all aspects of the Project. The parties have submitted a Statement of Common Ground at Deadline 1. Voluntary agreements in relation to various matters are also subject to ongoing discussions.
	Alison Jean Bush		16-08	TP	2017-05-09 Meeting Discussion regarding Project update and design development				

CA (Compulsory acquisition), CAR (Compulsory acquisition of rights over land and temporary possession), TP (Temporary possession)
 CAS (Compulsory acquisition of subsoil), CASTPS (Compulsory acquisition of subsoil and temporary possession of land at the surface)

No. A	Land interest name/organisation and land agent's name (if applicable) B	Type of interest C	Plot(s) D	Land requirement E	Status of negotiations with land interest F G H	RR ref. no(s). I	WR ref. no(s). J	This version: 4.0 (August 2023)	
								Previous version: 3.0 (July 2023)	
								Change	
		Cell in this row with change	Cell content in previous version						
31 Cont'd	Amanda Mary Harborne		16-09	TP	2017-07-17 Meeting Discussion regarding Project update and design development				
	Ann Louise Cole		16-10	CAR	2017-09-25 Email Correspondence regarding ground investigation meeting and survey access				
	C. H. Cole & Sons (Cherry Orchard)		16-11	CAR	2017-10-20 Meeting Discussion regarding design development update				
	C. H. Cole & Sons (Heath Place)		16-12	CAR	2017-10-31 Letter Order Limits update notification sent				
	C. H. Cole & Sons (Mill House)		16-13	TP	2018-02-14 Meeting Discussion regarding environmental aspects of the Project, Project design and construction compounds				
	C. H. Cole & Sons		16-14	TP	2018-03-27 Email Correspondence regarding Order Limits update				
	Chloe Evans		16-15	TP	2018-04-19 Meeting Discussion regarding Project update				
	Diana Mary Cole		16-17	CAR	2018-05-16 Email Correspondence regarding Land Interest Questionnaire assistance				
	Edith Marion Cole		16-18	CAR	2018-06-01 Email Correspondence regarding survey works for 2018				
	Edward Hodson		16-21	CAR	2018-06-15 Meeting Discussion regarding Project update, land referencing and survey works				
	Grace Elizabeth Watson		16-24	TP	2018-06-28 Email Correspondence regarding survey works meeting				
	Harry Hodson		16-27	TP	2018-08-20 Letter Land Interest Questionnaire sent				
	James Andrew Cole		16-31	CAR	2018-09-11 Meeting Discussion regarding Statutory consultation, drainage and survey works				
	Jeremy Paul Godsmark Finnis		16-32	CAR	2018-09-19 Letter Land Interest Questionnaire sent				
	Jessica Bush		19-40	CA	2018-10-02 Meeting Discussion regarding Statutory consultation				
	Kathryn Ksenia Travis		19-41	CA	2018-10-09 Letter Section 42 Statutory consultation notification sent				
Natalie Bush		19-42	CA	2018-10-09 Letter Land Interest Questionnaire sent					

CA (Compulsory acquisition), CAR (Compulsory acquisition of rights over land and temporary possession), TP (Temporary possession)
 CAS (Compulsory acquisition of subsoil), CASTPS (Compulsory acquisition of subsoil and temporary possession of land at the surface)

No. A	Land interest name/organisation and land agent's name (if applicable) B	Type of interest C	Plot(s) D	Land require ment E	Status of negotiations with land interest F G H	RR ref. no(s). I	WR ref. no(s). J	This version: 4.0 (August 2023)	
								Previous version: 3.0 (July 2023)	
								Change	
								Cell in this row with change	Cell content in previous version
31 Cont'd	Oliver Charles Finnis		19-46	CA	2018-10-19 Letter Land Interest Questionnaire sent				
	Riverside Willows Ltd		19-51	CA	2018-11-28 Email Correspondence regarding Statutory consultation				
	Saffron Gardens Investments Ltd		19-52	CA	2018-11-28 Meeting Discussion regarding Statutory consultation and rectory road				
	Sheila Elizabeth Hodson		19-56	CA	2018-11-29 Email Correspondence attaching minutes of a meeting				
	Sue Cole		20-01	CAR	2018-12-03 Email Correspondence attaching minutes of a meeting				
	Thomas Nyman		20-10	CAR	2018-12-18 Meeting Discussion regarding Project design development and survey works				
	Toby Robert Finnis		20-12	CAR	2018-12-19 Letter Land Interest Questionnaire sent				
	Walton Common Limited		20-13	CAR	2019-02-20 Meeting Discussion regarding survey works and Non- Motorised User routes				
	Willow Marsh Ltd		20-14	CAR	2019-03-27 Email Correspondence regarding survey works follow up meeting on 29-03-19				
	Tom French - BTF Partnership (as agent)		20-15	CAR	2019-05-07 Email Correspondence regarding minutes of a meeting				
			20-16	CAR	2019-05-23 Meeting Discussion regarding Valuation Office Agency and legal introductory meeting				
			20-18	CAR	2019-05-28 Email Correspondence regarding Land Interest Questionnaire				
			20-19	CAR	2019-06-11 Letter Land Interest Questionnaire response				
			20-20	CAR	2019-07-12 Letter Land Interest Questionnaire sent				
		20-21	CAR	2019-08-15 Email Correspondence regarding ground investigation meeting on 28-05-19					
		20-22	CAR	2019-09-20 Email Correspondence attaching minutes of a meeting					
		20-23	CAR	2019-10-09 Email Correspondence regarding pre-enabling works					
		20-24	CAR	2019-10-14 Email Correspondence regarding pre-enabling works					

CA (Compulsory acquisition), CAR (Compulsory acquisition of rights over land and temporary possession), TP (Temporary possession)
CAS (Compulsory acquisition of subsoil), CASTPS (Compulsory acquisition of subsoil and temporary possession of land at the surface)

No. A	Land interest name/organisation and land agent's name (if applicable) B	Type of interest C	Plot(s) D	Land require ment E	Status of negotiations with land interest F G H	RR ref. no(s). I	WR ref. no(s). J	This version: 4.0 (August 2023)	
								Previous version: 3.0 (July 2023)	
								Change	
								Cell in this row with change	Cell content in previous version
31 Cont'd			20-25	CAR	2019-10-15 Email Correspondence regarding pre-enabling works				
			20-27	TP	2019-11-07 Meeting Discussion regarding design and construction update and reservoir relocation				
			20-28	CAR	2019-11-11 Email Correspondence regarding Statutory Consultation				
			20-29	TP	2019-11-12 Email Correspondence regarding pre-enabling works				
			20-31	TP	2019-11-17 Email Correspondence regarding pre-enabling works				
			20-32	CAR	2019-11-18 Meeting Discussion regarding impact of survey works				
			20-33	TP	2019-12-03 Email Correspondence regarding ground investigation meeting on 02-07-19				
			20-34	TP	2020-01-24 Meeting Supplementary consultation briefing				
			20-35	TP	2020-01-27 Letter Supplementary consultation notification sent				
			20-36	TP	2020-03-05 Meeting Discussion regarding ecology and flood compensation update				
			20-37	TP	2020-04-15 Email Correspondence attaching minutes of a meeting				
			20-38	TP	2020-04-29 Meeting Discussion regarding reservoir reconfiguration, irrigation system, construction and flooding				
			20-41	CAR	2020-05-18 Meeting Discussion regarding update on Project landscaping proposals				
			20-55	CAR	2020-06-01 Meeting Discussion regarding accommodation works and interface during construction				
			20-58	CA	2020-06-19 Email Correspondence attaching minutes of a meeting				
			20-59	CA	2020-07-13 Letter Design Refinement consultation notification sent				
			20-63	CA	2020-07-14 Email Correspondence attaching minutes of a meeting				
		20-75	CAR	2020-07-23 Email Correspondence regarding utilities					
		21-17	CAR	2020-08-06 Email Correspondence regarding unregistered land					

CA (Compulsory acquisition), CAR (Compulsory acquisition of rights over land and temporary possession), TP (Temporary possession)
 CAS (Compulsory acquisition of subsoil), CASTPS (Compulsory acquisition of subsoil and temporary possession of land at the surface)

No. A	Land interest name/organisation and land agent's name (if applicable) B	Type of interest C	Plot(s) D	Land require ment E	Status of negotiations with land interest F G H	RR ref. no(s). I	WR ref. no(s). J	This version: 4.0 (August 2023)	
								Previous version: 3.0 (July 2023)	
								Change	
								Cell in this row with change	Cell content in previous version
31 Cont'd			21-23	CAR	2020-08-11 Email Correspondence regarding Design Refinement consultation				
			21-25	CAR	2020-10-12 Email Correspondence attaching minutes of a meeting				
			21-26	CAR	2020-10-13 Email Correspondence attaching minutes of a meeting				
			21-27	TP	2020-10-19 Email Correspondence regarding survey access concerns				
			21-28	CAR	2020-10-22 Meeting Regular catch up meeting with agent to discuss status and case progress				
			21-29	CAR	2020-10-27 Meeting Discussion regarding ecology report				
			21-31	TP	2020-11-03 Email Correspondence containing draft Statement of Common Ground				
			22-110	CA	2020-11-05 Meeting Regular catch up meeting with agent to discuss status and case progress				
			22-111	CA	2020-11-19 Email Correspondence regarding irrigation mapping report				
			23-01	CAR	2020-11-27 Email Correspondence regarding pre-enabling works compound access				
			23-02	CAR	2020-12-03 Email Correspondence attaching minutes of a meeting				
			23-06	CAR	2021-01-11 Letter Land Interest Questionnaire sent				
			23-07	CAR	2021-01-14 Meeting Regular catch up meeting with agent to discuss status and case progress				
			23-08	CAR	2021-01-19 Letter Land Interest Questionnaire sent				
			23-09	CAR	2021-01-20 Email Correspondence regarding land referencing				
			23-10	CAR	2021-01-22 Email Correspondence regarding remedial works				
		23-11	CAR	2021-02-09 Email Correspondence regarding crop loss payment					
		23-12	CAR	2021-02-11 Email Correspondence attaching a briefing note regarding Project proposals					

CA (Compulsory acquisition), CAR (Compulsory acquisition of rights over land and temporary possession), TP (Temporary possession)
 CAS (Compulsory acquisition of subsoil), CASTPS (Compulsory acquisition of subsoil and temporary possession of land at the surface)

No. A	Land interest name/organisation and land agent's name (if applicable) B	Type of interest C	Plot(s) D	Land requirement E	Status of negotiations with land interest F G H	RR ref. no(s). I	WR ref. no(s). J	This version: 4.0 (August 2023)	
								Previous version: 3.0 (July 2023)	
								Change	
								Cell in this row with change	Cell content in previous version
31 Cont'd			23-13	CAR	2021-02-11 Meeting Regular catch up meeting with agent to discuss status and case progress				
			23-14	CAR	2021-02-12 Email Correspondence attaching draft minutes of a meeting				
			23-15	CAR	2021-02-19 Email Correspondence attaching minutes of a meeting				
			23-16	CAR	2021-02-25 Meeting Discussion regarding ecology and Statement of Common Ground				
			23-17	CAR	2021-03-03 Email Correspondence attaching draft minutes of a meeting				
			23-18	CAR	2021-03-11 Meeting Regular catch up meeting with agent to discuss status and case progress				
			23-19	CAR	2021-04-07 Email Correspondence attaching minutes of a meeting			D, E	plot deleted in respect of person
			23-20	CAR	2021-04-22 Meeting Discussion regarding ecology and Statement of Common Ground				
			23-21	CAR	2021-04-23 Email Correspondence attaching draft Section 253 agreement				
			23-22	CAR	2021-04-23 Meeting Regular catch up meeting with agent to discuss status and case progress				
			23-24	CAR	2021-05-06 Email Correspondence attaching draft minutes of a meeting				
			23-25	CAR	2021-05-10 Email Correspondence regarding potential crop loss				
			23-26	CAR	2021-05-13 Meeting Regular catch up meeting with agent to discuss status and case progress				
			23-27	CAR	2021-06-09 Email Correspondence attaching minutes of a meeting			D, E	plot deleted in respect of person
			23-28	CAR	2021-06-11 Meeting Discussion regarding Statement of Common Ground				
			23-29	CAR	2021-06-17 Email Correspondence attaching minutes of a meeting and utility diversion plans, and arranging a				
			23-30	CAR	2021-06-18 Meeting Regular catch up meeting with agent to discuss status and case progress				

CA (Compulsory acquisition), CAR (Compulsory acquisition of rights over land and temporary possession), TP (Temporary possession)
 CAS (Compulsory acquisition of subsoil), CASTPS (Compulsory acquisition of subsoil and temporary possession of land at the surface)

No. A	Land interest name/organisation and land agent's name (if applicable) B	Type of interest C	Plot(s) D	Land require ment E	Status of negotiations with land interest F G H	RR ref. no(s). I	WR ref. no(s). J	This version: 4.0 (August 2023)		
								Previous version: 3.0 (July 2023)		
								Change		
								Cell in this row with change	Cell content in previous version	
31 Cont'd			23-31	CAR	2021-07-13 Letter	Community Impacts consultation notification sent			D, E	plot deleted in respect of person
			23-34	CAR	2021-07-13 Meeting	Regular catch up meeting with agent to discuss status and case progress			D, E	plot deleted in respect of person
			23-35	TP	2021-07-16 Meeting	Discussion regarding Community Impacts consultation update				
			23-36	TP	2021-07-28 Meeting	Regular catch up meeting with agent to discuss status and case progress			D, E	plot deleted in respect of person
			23-37	TP	2021-08-20 Email	Correspondence regarding potential crop loss			D, E	plot deleted in respect of person
			23-39	TP	2021-08-20 Meeting	Regular catch up meeting with agent to discuss status and case progress				
			23-40	TP	2021-09-01 Email	Correspondence regarding compensation for remedial works				
			23-41	CAR	2021-09-15 Meeting	Regular catch up meeting with agent to discuss status and case progress				
			23-42	TP	2021-09-29 Email	Correspondence regarding land hand-back check				
			23-43	TP	2021-10-05 Email	Correspondence regarding mitigation land				
			23-46	CAR	2021-10-07 Email	Correspondence regarding borehole decommissioning				
			23-47	CAR	2021-10-13 Meeting	Regular catch up meeting with agent to discuss status and case progress				
			23-48	CAR	2021-10-13 Email	Correspondence attaching minutes of a meeting				
			23-50	CAR	2021-11-10 Meeting	Regular catch up meeting with agent to discuss status and case progress				
			23-51	CA	2021-11-18 Meeting	Discussion regarding Project update and Community Impacts consultation				
			23-52	TP	2021-11-18 Email	Correspondence following Project update meeting including copy of presentation used				
		23-53	CAR	2021-11-19 Email	Correspondence regarding compensation for crop loss					

CA (Compulsory acquisition), CAR (Compulsory acquisition of rights over land and temporary possession), TP (Temporary possession)
 CAS (Compulsory acquisition of subsoil), CASTPS (Compulsory acquisition of subsoil and temporary possession of land at the surface)

No. A	Land interest name/organisation and land agent's name (if applicable) B	Type of interest C	Plot(s) D	Land require ment E	Status of negotiations with land interest F G H	RR ref. no(s). I	WR ref. no(s). J	This version: 4.0 (August 2023)	
								Previous version: 3.0 (July 2023)	
								Change	
								Cell in this row with change	Cell content in previous version
31 Cont'd			23-54	CAR	2021-12-14 Email Correspondence regarding proposed changes to the Project				
			23-55	CAR	2021-12-20 Email Correspondence attaching draft minutes of a meeting				
			23-56	CAR	2021-12-21 Email Correspondence attaching draft minutes of a meeting				
			23-57	CAR	2022-01-26 Email Correspondence regarding crop loss				
			23-58	CAR	2022-02-07 Meeting Regular catch up meeting with agent to discuss status and case progress				
			23-63	CAR	2022-03-01 Meeting Regular catch up meeting with agent to discuss status and case progress				
			23-64	CAR	2022-04-04 Meeting Regular catch up meeting with agent to discuss status and case progress				
			23-65	CAR	2022-05-03 Meeting Regular catch up meeting with agent to discuss status and case progress				
			23-66	CAR	2022-05-11 Letter Landowner engagement notification sent				
			23-67	CAR	2022-05-13 Letter Local Refinement consultation notification sent				
			23-68	CA	2022-05-24 Letter Local Refinement consultation extension notification sent				
			23-70	CA	2022-05-26 Meeting Discussion regarding ecology and Statement of Common Ground				
			23-71	CAR	2022-05-30 Meeting Regular catch up meeting with agent to discuss status and case progress				
			23-72	CAR	2022-05-31 Email Correspondence attaching draft minutes of a meeting				
			23-73	CA	2022-06-21 Meeting Regular catch up meeting with agent to discuss status and case progress				
			23-74	CA	2022-06-29 Email Correspondence regarding land referencing				
		23-75	CA	2022-07-04 Email Correspondence regarding land referencing					

CA (Compulsory acquisition), CAR (Compulsory acquisition of rights over land and temporary possession), TP (Temporary possession)
 CAS (Compulsory acquisition of subsoil), CASTPS (Compulsory acquisition of subsoil and temporary possession of land at the surface)

No. A	Land interest name/organisation and land agent's name (if applicable) B	Type of interest C	Plot(s) D	Land require ment E	Status of negotiations with land interest F G H	RR ref. no(s). I	WR ref. no(s). J	This version: 4.0 (August 2023)	
								Previous version: 3.0 (July 2023)	
								Change	
								Cell in this row with change	Cell content in previous version
31 Cont'd			23-76	CAR	2022-07-07 Meeting Meeting to update land referencing information				
			23-79	CA	2022-07-08 Email Correspondence attaching draft Statement of Common Ground				
			23-80	CA	2022-07-12 Meeting Discussion regarding Statement of Common Ground				
			23-81	CA	2022-07-12 Email Correspondence attaching minutes of a meeting				
			23-82	CA	2022-07-25 Meeting Regular catch up meeting with agent to discuss status and case progress				
			23-87	CA	2022-07-28 Email Correspondence regarding Section 253 Agreement				
			23-88	CAR	2022-08-11 Email Correspondence regarding draft Statement of Common Ground				
			23-96	TP	2022-08-15 Meeting Regular catch up meeting with agent to discuss status and case progress - agent to review draft Statement of Common Ground ahead of client meeting. Applicant to revert regarding environmental mitigation land query				
			23-98	TP	2022-08-18 Letter Local Refinement Consultation notification sent				
			23-102	TP	2022-08-26 Email Correspondence regarding agreement proposal				
			23-103	TP	2022-08-31 Meeting Discussion regarding Statement of Common Ground				
			23-104	CAR	2022-09-01 Email Correspondence regarding irrigation network and Statement of Common Ground				
			23-106	CA	2022-09-01 Letter Landowner engagement notification sent				
			23-107	CAR	2022-09-05 Meeting Regular catch up meeting with agent to discuss status and case progress - actions with the Applicant to progress prior to next meeting				
			23-115	TP	2022-09-05 Meeting Regular update meeting with agent				
		23-116	TP	2022-09-06 Email Correspondence regarding Orsett neolithic enclosure proposal					

CA (Compulsory acquisition), CAR (Compulsory acquisition of rights over land and temporary possession), TP (Temporary possession)
 CAS (Compulsory acquisition of subsoil), CASTPS (Compulsory acquisition of subsoil and temporary possession of land at the surface)

No. A	Land interest name/organisation and land agent's name (if applicable) B	Type of interest C	Plot(s) D	Land require ment E	Status of negotiations with land interest F G H	RR ref. no(s). I	WR ref. no(s). J	This version: 4.0 (August 2023)	
								Previous version: 3.0 (July 2023)	
								Change	
								Cell in this row with change	Cell content in previous version
31 Cont'd			23-120	CAR	2022-09-06 Email Correspondence with agent regarding voluntary agreement				
			23-138	CAR	2022-09-22 Email Correspondence requesting plough depth in Chantry and Springfield for Cadent design				
			23-152	TP	2022-09-22 Email Correspondence regarding technical query				
			23-170	CAR	2022-10-03 Meeting Meeting to progress various matters and Statement of Common Ground				
			23-171	CAR	2022-10-07 Meeting Regular update meeting with agent				
			23-181	CAR	2022-10-25 Email Correspondence regarding voluntary agreement				
			23-182	CAR	2022-11-28 Meeting Regular update meeting with agent				
			23-183	CAR	2022-11-28 Email Correspondence regarding voluntary agreement				
			23-184	CAR	2022-12-07 Email Correspondence regarding voluntary agreement				
			23-185	TP	2022-12-12 Email Correspondence regarding voluntary agreement				
			23-186	TP	2022-12-13 Email Correspondence regarding Statement of Common Ground				
			24-01	CAR	2022-12-16 Email Correspondence regarding voluntary agreement				
			24-02	CA	2022-12-19 Meeting Regular update meeting with agent				
			24-03	CAR	2022-12-20 Email Correspondence regarding meeting				
			24-04	CA	2023-01-03 Email Correspondence regarding consultation on change to foul water connection				
			24-05	CAR	2023-01-08 Letter Section 56 notification sent				
			24-07	CAR	2023-01-09 Meeting Regular update meeting with agent				
			24-08	CAR	2023-01-17 Meeting Meeting to progress Statement of Common Ground				
		24-09	TP	2023-01-18 Email Correspondence regarding voluntary agreement					

CA (Compulsory acquisition), CAR (Compulsory acquisition of rights over land and temporary possession), TP (Temporary possession)
 CAS (Compulsory acquisition of subsoil), CASTPS (Compulsory acquisition of subsoil and temporary possession of land at the surface)

No. A	Land interest name/organisation and land agent's name (if applicable) B	Type of interest C	Plot(s) D	Land requirement E	Status of negotiations with land interest F G H	RR ref. no(s). I	WR ref. no(s). J	This version: 4.0 (August 2023)	
								Previous version: 3.0 (July 2023)	
								Change	
								Cell in this row with change	Cell content in previous version
31 Cont'd			24-10	CA	2023-02-03 Email Correspondence regarding voluntary agreement				
			24-11	CA	2023-02-06 Meeting Regular update meeting with agent				
			24-12	CAR	2023-02-14 Email Correspondence regarding Statement of Common Ground				
			24-14	CA	2023-03-07 Meeting Regular update meeting with agent				
			24-15	CA	2023-03-09 Meeting Meeting to progress Statement of Common Ground and voluntary agreements				
			24-16	CA	2023-03-20 Email Correspondence regarding plough clearance for gas pipeline diversion				
			24-17	CAR	2023-03-22 Email Email regarding meeting notes				
			24-18	CA	2023-03-29 Email Correspondence to agent requesting update on Statement of Common Ground progress and other matters				
			24-20	CA	2023-04-12 Meeting Regular update meeting with agent				
			24-23	CAR	2023-05-04 Meeting Regular update meeting with agent				
			24-24	TP	2023-05-09 Email Correspondence regarding sharing data				
			24-25	CAR	2023-05-12 Email Correspondence with agent regarding progress with statement of common ground				
			24-26	TP	2023-05-15 Letter Minor refinement consultation notification sent				
			24-28	CAR	2023-05-16 Email Correspondence regarding Minor Refinements Consultation				
			24-29	CAR	2023-05-16 Email Correspondence from agent regarding voluntary agreement				
			24-30	CAR	2023-05-17 Meeting Meeting to discuss biodiversity net gain and carbon				
			24-31	CAR	2023-05-22 Meeting Regular update meeting with agent				

CA (Compulsory acquisition), CAR (Compulsory acquisition of rights over land and temporary possession), TP (Temporary possession)
 CAS (Compulsory acquisition of subsoil), CASTPS (Compulsory acquisition of subsoil and temporary possession of land at the surface)

No. A	Land interest name/organisation and land agent's name (if applicable) B	Type of interest C	Plot(s) D	Land require ment E	Status of negotiations with land interest F G H	RR ref. no(s). I	WR ref. no(s). J	This version: 4.0 (August 2023)	
								Previous version: 3.0 (July 2023)	
								Change	
								Cell in this row with change	Cell content in previous version
31 Cont'd			24-32	CAR	2023-06-05 Email Correspondence sending updated draft statement of common ground			F, G, H	previously blank
			24-34	CAR	2023-06-07 Email Sending updated Statement of Common Ground			F, G, H	previously blank
			24-40	CA	2023-06-15 Meeting With agent to discuss progress with various matters and statement of common ground			F, G, H	previously blank
			24-42	CAR	2023-06-15 Email To agent sending updated Statement of Common Ground			F, G, H	previously blank
			24-45	CAR	2023-06-15 Meeting Regular update meeting with agent			F, G, H	previously blank
			24-46	CAR	2023-06-16 Email From agent regarding minor refinement consultation, confirming the Cole Family accept the proposed changes west of Linford.			F, G, H	previously blank
			24-47	TP	2023-06-20 Email To agent regarding statement of common ground and voluntary agreement			F, G, H	previously blank
			24-48	TP	2023-06-22 Email To agent regarding statement of common ground			F, G, H	previously blank
			24-49	CAR	2023-06-22 Meeting With agent regarding statement of common ground			F, G, H	previously blank
			24-50	CA	2023-06-27 Meeting Regarding statement of common ground and voluntary agreement			F, G, H	previously blank
			24-51	CA	2023-07-10 Email Regarding to landowner's agent and lawyer regarding voluntary agreement			F, G, H	previously blank
			24-52	CA	2023-07-10 Meeting Regular update meeting with agent			F, G, H	previously blank
			24-53	CAR	2023-07-18 Email With agent regarding voluntary agreement			F, G, H	previously blank
			24-54	CA					
			24-55	CA					
			24-56	CAR					
		24-57	CA						
		24-58	CA						

CA (Compulsory acquisition), CAR (Compulsory acquisition of rights over land and temporary possession), TP (Temporary possession)
 CAS (Compulsory acquisition of subsoil), CASTPS (Compulsory acquisition of subsoil and temporary possession of land at the surface)

No. A	Land interest name/organisation and land agent's name (if applicable) B	Type of interest C	Plot(s) D	Land require ment E	Status of negotiations with land interest F G H	RR ref. no(s). I	WR ref. no(s). J	This version: 4.0 (August 2023)	
								Previous version: 3.0 (July 2023)	
								Change	
								Cell in this row with change	Cell content in previous version
31 Cont'd			24-59	CAR					
			24-60	CA					
			24-61	CA					
			24-62	CAR					
			24-63	CAR					
			24-64	CA					
			24-65	CA					
			24-66	CA					
			24-67	CAR					
			24-73	CA					
			24-74	TP					
			24-75	CA					
			24-76	CA					
			24-77	CA					
			24-78	CA					
			24-79	CA					
			24-80	CAR					
		24-81	CAR						
		24-82	CAR						
		24-84	CAR						

CA (Compulsory acquisition), CAR (Compulsory acquisition of rights over land and temporary possession), TP (Temporary possession)
 CAS (Compulsory acquisition of subsoil), CASTPS (Compulsory acquisition of subsoil and temporary possession of land at the surface)

No. A	Land interest name/organisation and land agent's name (if applicable) B	Type of interest C	Plot(s) D	Land require ment E	Status of negotiations with land interest F G H	RR ref. no(s). I	WR ref. no(s). J	This version: 4.0 (August 2023)	
								Previous version: 3.0 (July 2023)	
								Change	
								Cell in this row with change	Cell content in previous version
31 Cont'd			24-85	CA					
			24-88	CA					
			24-101	CA					
			24-104	CA					
			24-111	CA					
			24-112	CAR					
			24-120	CAR					
			24-121	CAR					
			24-123	CAR					
			24-124	CAR					
			24-131	TP					
			24-145	TP					
			24-148	CAR					
			24-150	CAR					
			24-169	TP					
			24-170	TP					
			24-184	TP					
			25-95	CAR					
		25-99	CAR						
		25-101	CAR						

CA (Compulsory acquisition), CAR (Compulsory acquisition of rights over land and temporary possession), TP (Temporary possession)
 CAS (Compulsory acquisition of subsoil), CASTPS (Compulsory acquisition of subsoil and temporary possession of land at the surface)

No. A	Land interest name/organisation and land agent's name (if applicable) B	Type of interest C	Plot(s) D	Land require ment E	Status of negotiations with land interest F G H	RR ref. no(s). I	WR ref. no(s). J	This version: 4.0 (August 2023)	
								Previous version: 3.0 (July 2023)	
								Change	
								Cell in this row with change	Cell content in previous version
31 Cont'd			25-102	CAR					
			25-103	CA					
			25-104	CA					
			25-105	CA					
			25-106	CAR					
			25-107	CA					
			25-108	CA					
			25-109	CAR					
			25-110	CA					
			25-111	CAR					
			25-112	CA					
			25-113	CA					
			27-02	CAR					
			27-04	CA					
			27-06	CAR					
			27-07	TP					
			27-08	CA					
			27-09	CAR					
		27-10	CA						
		27-11	CAR						

CA (Compulsory acquisition), CAR (Compulsory acquisition of rights over land and temporary possession), TP (Temporary possession)
 CAS (Compulsory acquisition of subsoil), CASTPS (Compulsory acquisition of subsoil and temporary possession of land at the surface)

No. A	Land interest name/organisation and land agent's name (if applicable) B	Type of interest C	Plot(s) D	Land require ment E	Status of negotiations with land interest F G H	RR ref. no(s). I	WR ref. no(s). J	This version: 4.0 (August 2023)	
								Previous version: 3.0 (July 2023)	
								Change	
								Cell in this row with change	Cell content in previous version
31 Cont'd			27-12	CAR					
			27-13	CA					
			27-16	CAR					
			27-17	CA					
			27-18	CA					
			27-19	CA					
			27-20	CA					
			27-21	CA					
			27-29	CA					
			27-30	CA					
			27-42	CAR					
			27-46	CA					
			28-01	CAR					
			28-03	CAR					
			28-05	CAR					
			28-06	CAR					
			28-07	CA					
			28-09	CAR					
		28-16	TP						
		28-17	CA						

CA (Compulsory acquisition), CAR (Compulsory acquisition of rights over land and temporary possession), TP (Temporary possession)
 CAS (Compulsory acquisition of subsoil), CASTPS (Compulsory acquisition of subsoil and temporary possession of land at the surface)

No. A	Land interest name/organisation and land agent's name (if applicable) B	Type of interest C	Plot(s) D	Land require ment E	Status of negotiations with land interest F G H	RR ref. no(s). I	WR ref. no(s). J	This version: 4.0 (August 2023)	
								Previous version: 3.0 (July 2023)	
								Change	
								Cell in this row with change	Cell content in previous version
31 Cont'd			28-19	CA					
			28-20	CA					
			28-23	CA					
			28-24	CA					
			28-25	CA					
			28-26	CA					
			28-27	CAR					
			28-28	CA					
			28-34	TP					
			28-37	CAR					
			28-38	CAR					
			28-39	CAR					
			28-40	CA					
			28-41	CA					
			28-42	CAR					
			28-43	TP					
			28-44	CA					
			28-45	CAR					
		28-47	TP						
		28-48	CA						

CA (Compulsory acquisition), CAR (Compulsory acquisition of rights over land and temporary possession), TP (Temporary possession)
 CAS (Compulsory acquisition of subsoil), CASTPS (Compulsory acquisition of subsoil and temporary possession of land at the surface)

No. A	Land interest name/organisation and land agent's name (if applicable) B	Type of interest C	Plot(s) D	Land require ment E	Status of negotiations with land interest F G H	RR ref. no(s). I	WR ref. no(s). J	This version: 4.0 (August 2023)	
								Previous version: 3.0 (July 2023)	
								Change	
								Cell in this row with change	Cell content in previous version
31 Cont'd			28-55	CA					
			28-58	TP					
			28-60	CAR					
			28-62	TP					
			28-63	TP					
			28-64	CAR					
			28-65	TP					
			28-66	CA					
			28-67	CAR					
			28-68	TP					
			28-96	CA					
			28-97	CA					
			28-98	CAR					
			28-99	CA					
			28-100	CAR					
			28-101	CA					
			28-102	CA					
		28-103	CAR						
		28-104	TP						
		28-105	CA						

CA (Compulsory acquisition), CAR (Compulsory acquisition of rights over land and temporary possession), TP (Temporary possession)
 CAS (Compulsory acquisition of subsoil), CASTPS (Compulsory acquisition of subsoil and temporary possession of land at the surface)

No. A	Land interest name/organisation and land agent's name (if applicable) B	Type of interest C	Plot(s) D	Land requirement E	Status of negotiations with land interest F G H	RR ref. no(s). I	WR ref. no(s). J	This version: 4.0 (August 2023)	
								Previous version: 3.0 (July 2023)	
								Change	
								Cell in this row with change	Cell content in previous version
31 Cont'd			28-106	CAR					
			28-107	TP					
			28-108	CA					
			28-112	CA					
			28-115	CA					
			28-120	CA					
			28-121	CA					
			28-122	CA					
			28-125	CAR					
			28-129	CAR					
			28-134	CAR					
			28-135	CAR					
			28-136	CA					
			28-137	CAR					
			28-138	CA					
			28-139	CAR					
			28-141	CAR					
			28-143	CAR					
		29-18	CA						
		29-19	CA						

CA (Compulsory acquisition), CAR (Compulsory acquisition of rights over land and temporary possession), TP (Temporary possession)
 CAS (Compulsory acquisition of subsoil), CASTPS (Compulsory acquisition of subsoil and temporary possession of land at the surface)

No. A	Land interest name/organisation and land agent's name (if applicable) B	Type of interest C	Plot(s) D	Land require ment E	Status of negotiations with land interest F G H	RR ref. no(s). I	WR ref. no(s). J	This version: 4.0 (August 2023)	
								Previous version: 3.0 (July 2023)	
								Change	
								Cell in this row with change	Cell content in previous version
31 Cont'd			29-20	CAR					
			29-23	CA					
			29-24	CA					
			29-52	CA					
			29-55	CA					
			29-195	CA					
			29-221	CA					
			29-252	CA					
			29-256	TP					
			29-257	CA					
			29-264	CAR					
			29-265	CA					
			29-266	CAR					
			29-267	CAR					
			29-268	CAR					
			29-269	CA					
			29-277	CAR					
			29-281	CA					
		31-02	TP						
		31-07	CAR						

CA (Compulsory acquisition), CAR (Compulsory acquisition of rights over land and temporary possession), TP (Temporary possession)
 CAS (Compulsory acquisition of subsoil), CASTPS (Compulsory acquisition of subsoil and temporary possession of land at the surface)

No. A	Land interest name/organisation and land agent's name (if applicable) B	Type of interest C	Plot(s) D	Land require ment E	Status of negotiations with land interest F G H	RR ref. no(s). I	WR ref. no(s). J	This version: 4.0 (August 2023)	
								Previous version: 3.0 (July 2023)	
								Change	
								Cell in this row with change	Cell content in previous version
31 Cont'd			31-09	TP					
			32-07	TP					
			32-09	CA					
			32-10	CA					
			32-11	CAR					
			32-12	TP					
			32-13	TP					
			32-14	TP					
			32-15	CAR					
			32-16	CAR					
			32-17	CAR					
			32-20	CA					
			32-21	CA					
			32-25	CAR					
			32-28	CA					
			32-30	CA					
			32-31	CA					
			32-32	CA					
		32-33	CAR						
		32-34	CA						

CA (Compulsory acquisition), CAR (Compulsory acquisition of rights over land and temporary possession), TP (Temporary possession)
 CAS (Compulsory acquisition of subsoil), CASTPS (Compulsory acquisition of subsoil and temporary possession of land at the surface)

No. A	Land interest name/organisation and land agent's name (if applicable) B	Type of interest C	Plot(s) D	Land require ment E	Status of negotiations with land interest F G H	RR ref. no(s). I	WR ref. no(s). J	This version: 4.0 (August 2023)	
								Previous version: 3.0 (July 2023)	
								Change	
								Cell in this row with change	Cell content in previous version
31 Cont'd			32-35	CAR					
			32-36	CAR					
			32-47	CA					
			32-48	CAR					
			32-49	CAR					
			32-53	TP					
			32-55	CAR					
			32-56	CA					
			32-61	TP					
			32-76	CA					
			32-78	TP					
			32-81	TP					
			32-92	TP					
			32-93	CAR					
			32-94	CA					
			32-102	TP					
			32-103	CAR					
		32-104	TP						
		32-115	TP						
		32-116	CAR						

CA (Compulsory acquisition), CAR (Compulsory acquisition of rights over land and temporary possession), TP (Temporary possession)
 CAS (Compulsory acquisition of subsoil), CASTPS (Compulsory acquisition of subsoil and temporary possession of land at the surface)

No. A	Land interest name/organisation and land agent's name (if applicable) B	Type of interest C	Plot(s) D	Land require ment E	Status of negotiations with land interest F G H	RR ref. no(s). I	WR ref. no(s). J	This version: 4.0 (August 2023)	
								Previous version: 3.0 (July 2023)	
								Change	
								Cell in this row with change	Cell content in previous version
31 Cont'd			32-125	CAR					
			32-139	CAR					
			32-143	CAR					
			32-144	CAR					
			32-147	TP					
			32-149	TP					
			32-152	TP					
			33-01	CAR					
			33-03	CAR					
			33-04	CA					
			33-05	CAR					
			33-06	TP					
			33-12	CA					
			33-17	CAR					
			33-20	CA					
			33-22	CA					
			33-24	CAR					
			33-29	CA					
		33-30	CAR						
		33-31	CA						

CA (Compulsory acquisition), CAR (Compulsory acquisition of rights over land and temporary possession), TP (Temporary possession)
 CAS (Compulsory acquisition of subsoil), CASTPS (Compulsory acquisition of subsoil and temporary possession of land at the surface)

No. A	Land interest name/organisation and land agent's name (if applicable) B	Type of interest C	Plot(s) D	Land require ment E	Status of negotiations with land interest F G H	RR ref. no(s). I	WR ref. no(s). J	This version: 4.0 (August 2023)	
								Previous version: 3.0 (July 2023)	
								Change	
								Cell in this row with change	Cell content in previous version
31 Cont'd			33-32	CA					
			33-33	CA					
			33-36	CAR					
			33-37	TP					
			33-41	CA					
			33-42	TP					
			33-43	CA					
			33-44	CA					
			33-45	CA					
			33-46	CA					
			33-47	CAR					
			33-49	CAR					
			33-50	CA					
			33-52	CA					
			33-53	CAR					
			33-54	CAR					
			33-55	CAR					
		33-58	CA						
		33-82	CAR						
		33-83	CAR						

CA (Compulsory acquisition), CAR (Compulsory acquisition of rights over land and temporary possession), TP (Temporary possession)
 CAS (Compulsory acquisition of subsoil), CASTPS (Compulsory acquisition of subsoil and temporary possession of land at the surface)

No. A	Land interest name/organisation and land agent's name (if applicable) B	Type of interest C	Plot(s) D	Land require ment E	Status of negotiations with land interest F G H	RR ref. no(s). I	WR ref. no(s). J	This version: 4.0 (August 2023)	
								Previous version: 3.0 (July 2023)	
								Change	
								Cell in this row with change	Cell content in previous version
31 Cont'd			33-84	CAR					
			33-86	CAR					
			33-87	CAR					
			33-88	CAR					
			33-89	CAR					
			33-92	TP					
			33-115	CAR					
			33-116	CAR					
			33-118	CAR					
			33-175	CAR					
			33-178	CAR					
			33-179	TP					
			33-184	CAR					
			33-188	CAR					
			33-194	CAR					
			33-224	TP					
			33-226	TP					
			33-235	TP					
		33-237	TP						
		33-242	TP						

CA (Compulsory acquisition), CAR (Compulsory acquisition of rights over land and temporary possession), TP (Temporary possession)
 CAS (Compulsory acquisition of subsoil), CASTPS (Compulsory acquisition of subsoil and temporary possession of land at the surface)

No. A	Land interest name/organisation and land agent's name (if applicable) B	Type of interest C	Plot(s) D	Land require ment E	Status of negotiations with land interest F G H	RR ref. no(s). I	WR ref. no(s). J	This version: 4.0 (August 2023)	
								Previous version: 3.0 (July 2023)	
								Change	
								Cell in this row with change	Cell content in previous version
31 Cont'd			33-248	CAR					
			33-249	TP					
			33-250	CAR					
			33-253	CAR					
			33-254	TP					
			33-255	TP					
			33-257	TP					
			33-262	CAR					
			33-264	CAR					
			33-265	TP					
			33-266	CAR					
			33-268	TP					
			33-277	CAR					
			33-278	CAR					
			33-281	TP					
			33-282	TP					
			33-285	TP					
			33-288	CA					
		33-291	CA						
		33-292	CA						

CA (Compulsory acquisition), CAR (Compulsory acquisition of rights over land and temporary possession), TP (Temporary possession)
 CAS (Compulsory acquisition of subsoil), CASTPS (Compulsory acquisition of subsoil and temporary possession of land at the surface)

No. A	Land interest name/organisation and land agent's name (if applicable) B	Type of interest C	Plot(s) D	Land require ment E	Status of negotiations with land interest F G H	RR ref. no(s). I	WR ref. no(s). J	This version: 4.0 (August 2023)	
								Previous version: 3.0 (July 2023)	
								Change	
								Cell in this row with change	Cell content in previous version
31 Cont'd			33-293	CA					
			33-294	CA					
			33-295	CA					
			33-296	CA					
			33-297	CA					
			33-298	CA					
			33-299	CA					
			33-300	CAR					
			33-301	CAR					
			33-302	CAR					
			34-14	CA					
			34-15	CAR					
			34-16	CA					
			34-17	CAR					
			34-18	CA					
			34-19	CAR					
			34-20	TP					
			34-23	CAR					
		34-24	CAR						
		34-25	CAR						

CA (Compulsory acquisition), CAR (Compulsory acquisition of rights over land and temporary possession), TP (Temporary possession)
 CAS (Compulsory acquisition of subsoil), CASTPS (Compulsory acquisition of subsoil and temporary possession of land at the surface)

No. A	Land interest name/organisation and land agent's name (if applicable) B	Type of interest C	Plot(s) D	Land require ment E	Status of negotiations with land interest F G H	RR ref. no(s). I	WR ref. no(s). J	This version: 4.0 (August 2023)	
								Previous version: 3.0 (July 2023)	
								Change	
								Cell in this row with change	Cell content in previous version
31 Cont'd			34-26	CAR					
			34-27	TP					
			34-28	TP					
			34-29	TP					
			34-30	CAR					
			34-31	CAR					
			34-32	TP					
			34-41	CAR					
			34-42	CAR					
			34-43	CAR					
			34-45	CAR					
			34-46	TP					
			34-47	CAR					
			34-48	CAR					
			35-03	CAR					
			35-06	CAR					
			35-07	CAR					
			35-13	CAR					
		35-14	CA						
		35-15	CA						

CA (Compulsory acquisition), CAR (Compulsory acquisition of rights over land and temporary possession), TP (Temporary possession)
 CAS (Compulsory acquisition of subsoil), CASTPS (Compulsory acquisition of subsoil and temporary possession of land at the surface)

No. A	Land interest name/organisation and land agent's name (if applicable) B	Type of interest C	Plot(s) D	Land require ment E	Status of negotiations with land interest F G H	RR ref. no(s). I	WR ref. no(s). J	This version: 4.0 (August 2023)	
								Previous version: 3.0 (July 2023)	
								Change	
								Cell in this row with change	Cell content in previous version
31 Cont'd			35-17	CA					
			35-23	CA					
			35-24	CA					
			35-25	CA					
			35-26	CA					
			35-27	CA					
			35-28	CA					
			35-29	TP					
			35-30	TP					
			35-31	CA					
			35-32	CAR					
			35-33	CAR					
			35-34	CAR					
			35-35	CAR					
			35-36	CAR					
			35-41	CA					
			35-42	CAR					
			35-43	CA					
		35-44	CA						
		35-45	CA						

CA (Compulsory acquisition), CAR (Compulsory acquisition of rights over land and temporary possession), TP (Temporary possession)
 CAS (Compulsory acquisition of subsoil), CASTPS (Compulsory acquisition of subsoil and temporary possession of land at the surface)

No. A	Land interest name/organisation and land agent's name (if applicable) B	Type of interest C	Plot(s) D	Land require ment E	Status of negotiations with land interest F G H	RR ref. no(s). I	WR ref. no(s). J	This version: 4.0 (August 2023)	
								Previous version: 3.0 (July 2023)	
								Change	
								Cell in this row with change	Cell content in previous version
31 Cont'd			35-48	CA					
			35-49	CA					
			35-51	CA					
			35-52	CA					
			35-53	CAR					
			35-54	CAR					
			35-56	CAR					
			35-57	CA					
			35-58	CAR					
			35-59	CAR					
			35-60	CA					
			35-61	CAR					
			35-62	CA					
			35-64	CA					
			35-65	CA					
			37-01	CA					
			37-03	CA					
			37-04	CA					
		37-05	CAR						
		37-06	CAR						

CA (Compulsory acquisition), CAR (Compulsory acquisition of rights over land and temporary possession), TP (Temporary possession)
 CAS (Compulsory acquisition of subsoil), CASTPS (Compulsory acquisition of subsoil and temporary possession of land at the surface)

No. A	Land interest name/organisation and land agent's name (if applicable) B	Type of interest C	Plot(s) D	Land require ment E	Status of negotiations with land interest F G H	RR ref. no(s). I	WR ref. no(s). J	This version: 4.0 (August 2023)	
								Previous version: 3.0 (July 2023)	
								Change	
								Cell in this row with change	Cell content in previous version
31 Cont'd			37-07	CAR					
			38-42	CAR					
			38-43	CAR					
			38-48	CA					
			38-49	CAR					
			38-50	CA					
			38-51	CAR					
			38-53	CAR					
			38-55	CAR					
			38-56	CA					
			38-58	CA					
			38-60	CAR					
			38-61	CAR					
			38-62	CA					
			38-63	CA					
			38-65	CAR				D, E	new row added
			41-35	CAR				D, E	new row added
		41-36	CAR				D, E	new row added	
		41-37	CAR				D, E	new row added	
		41-38	CAR				D, E	new row added	

CA (Compulsory acquisition), CAR (Compulsory acquisition of rights over land and temporary possession), TP (Temporary possession)
 CAS (Compulsory acquisition of subsoil), CASTPS (Compulsory acquisition of subsoil and temporary possession of land at the surface)

No. A	Land interest name/organisation and land agent's name (if applicable) B	Type of interest C	Plot(s) D	Land requirement E	Status of negotiations with land interest F G H	RR ref. no(s). I	WR ref. no(s). J	This version: 4.0 (August 2023)	
								Previous version: 3.0 (July 2023)	
								Change	
								Cell in this row with change	Cell content in previous version
31 Cont'd			41-42	CAR				D, E	new row added
			41-43	CAR				D, E	new row added
32	Alex Sell Johnathan Sell Oliver Lukies - Strutt and Parker (as agent)	Cat 1 & 3	30-78 34-38	CAR CAR	2020-10-15 Letter An invitation to negotiate and acquire land interests by voluntary agreement has been sent by letter. 2021-01-19 Letter An invitation has been sent to negotiate and acquire land interests by voluntary agreement 2021-07-13 Letter Land Interest Questionnaire sent 2021-10-26 Letter Community Impacts consultation notification sent 2022-05-13 Letter An invitation has been sent to negotiate and acquire land interests by voluntary agreement 2022-05-24 Letter Local Refinement consultation notification sent 2023-01-08 Letter Local Refinement consultation extension notification sent Section 56 notification sent	N/A	N/A	J	new column added - written representation reference
33	Alexa Chatterton Andrew Lawson Young George Young Susan Elizabeth Young	Cat 1, 2 & 3	38-25 38-28 41-04 41-13	CAR TP CAR CAR	2017-10-31 Letter Contact has been made with landowner who is aware of the Project and its effect on their property. An invitation to negotiate and acquire land interests by voluntary agreement has been sent by letter and attempts to progress will continue. 2018-08-20 Letter Order Limits update notification sent 2018-09-17 Letter Land Interest Questionnaire sent 2018-10-09 Letter Survey access request sent Section 42 Statutory consultation notification sent	N/A	N/A	J	new column added - written representation reference

CA (Compulsory acquisition), CAR (Compulsory acquisition of rights over land and temporary possession), TP (Temporary possession)
 CAS (Compulsory acquisition of subsoil), CASTPS (Compulsory acquisition of subsoil and temporary possession of land at the surface)

No. A	Land interest name/organisation and land agent's name (if applicable) B	Type of interest C	Plot(s) D	Land requirement E	Status of negotiations with land interest F G H	RR ref. no(s). I	WR ref. no(s). J	This version: 4.0 (August 2023)	
								Previous version: 3.0 (July 2023)	
								Change	
								Cell in this row with change	Cell content in previous version
33 Cont'd	Timothy Ross Selwyn		41-15	TP	2018-10-09 Letter Land Interest Questionnaire sent				
			41-17	TP	2018-10-22 Email Correspondence regarding survey access				
			41-22	CA	2019-01-16 Letter Land Interest Questionnaire response				
			41-23	CAR	2019-08-15 Letter 2019 Post-Statutory consultation notification sent				
			41-27	TP	2019-11-08 Letter Land Interest Questionnaire sent				
			41-30	TP	2020-01-27 Letter Supplementary consultation notification sent				
			41-31	TP	2020-07-09 Email Correspondence regarding land referencing				
			41-32	CAR	2020-07-13 Letter Design Refinement consultation notification sent				
			41-33	CAR	2020-09-29 Letter An invitation has been sent to negotiate and acquire land interests by voluntary agreement				
			41-34	CAR	2020-12-15 Email Correspondence regarding land referencing				
					2021-03-24 Phone Call Conversation regarding remedial works				
					2021-07-13 Letter Community Impacts consultation notification sent				
					2021-10-26 Letter An invitation has been sent to negotiate and acquire land interests by voluntary agreement				
					2022-05-13 Letter Local Refinement consultation notification sent				
					2022-05-19 Email Correspondence regarding survey access request				
					2022-05-24 Letter Local Refinement consultation extension notification sent				
		2022-06-29 Email Correspondence regarding survey access request							
		2022-07-06 Email Correspondence regarding title ownership							
		2023-01-08 Letter Section 56 notification sent							

CA (Compulsory acquisition), CAR (Compulsory acquisition of rights over land and temporary possession), TP (Temporary possession)
 CAS (Compulsory acquisition of subsoil), CASTPS (Compulsory acquisition of subsoil and temporary possession of land at the surface)

No. A	Land interest name/organisation and land agent's name (if applicable) B	Type of interest C	Plot(s) D	Land require ment E	Status of negotiations with land interest F G H	RR ref. no(s). I	WR ref. no(s). J	This version: 4.0 (August 2023)	
								Previous version: 3.0 (July 2023)	
								Change	
								Cell in this row with change	Cell content in previous version
33 Cont'd					2023-07-17 Letter Landowner consultation notification sent			F, G, H	new row added
					2023-07-17 Letter Notification requesting consent in respect of Compulsory Acquisition regulations sent			F, G, H	new row added
34	Alexander MacFadzean	Cat 1 & 3	43-79	TP	<p>An invitation to negotiate and acquire land interests by voluntary agreement has been sent by letter.</p> <p>2020-02-18 Letter Supplementary consultation notification sent</p> <p>2020-07-13 Letter Design Refinement consultation notification sent</p> <p>2020-09-29 Letter An invitation has been sent to negotiate and acquire land interests by voluntary agreement</p> <p>2021-07-13 Letter Community Impacts consultation notification sent</p> <p>2021-10-26 Letter An invitation has been sent to negotiate and acquire land interests by voluntary agreement</p> <p>2022-05-13 Letter Local Refinement consultation notification sent</p> <p>2022-05-24 Letter Local Refinement consultation extension notification sent</p> <p>2023-01-08 Letter Section 56 notification sent</p>	N/A	N/A	J	new column added - written representation reference
35	Alexander Shaw	Cat 1 & 3	42-169	CAR	<p>An invitation to negotiate and acquire land interests by voluntary agreement has been sent by letter.</p> <p>2018-10-09 Letter Section 42 Statutory consultation notification sent</p> <p>2018-10-09 Letter Land Interest Questionnaire sent</p> <p>2019-02-08 Letter Land Interest Questionnaire reminder sent</p> <p>2020-01-27 Letter Supplementary consultation notification sent</p> <p>2020-07-13 Letter Design Refinement consultation notification sent</p>	N/A	N/A	J	new column added - written representation reference

CA (Compulsory acquisition), CAR (Compulsory acquisition of rights over land and temporary possession), TP (Temporary possession)
 CAS (Compulsory acquisition of subsoil), CASTPS (Compulsory acquisition of subsoil and temporary possession of land at the surface)

No. A	Land interest name/organisation and land agent's name (if applicable) B	Type of interest C	Plot(s) D	Land require ment E	Status of negotiations with land interest F G H	RR ref. no(s). I	WR ref. no(s). J	This version: 4.0 (August 2023)	
								Previous version: 3.0 (July 2023)	
								Change	
								Cell in this row with change	Cell content in previous version
35 Cont'd					2020-09-29 Letter An invitation has been sent to negotiate and acquire land interests by voluntary agreement 2021-07-13 Letter Community Impacts consultation notification sent 2021-10-26 Letter An invitation has been sent to negotiate and acquire land interests by voluntary agreement 2022-05-13 Letter Local Refinement consultation notification sent 2022-05-24 Letter Local Refinement consultation extension notification sent 2023-01-08 Letter Section 56 notification sent				
36	Alfie Marshall Andrew Marshall Joseph L Marshall Julie C Barker Oliver Lukies - Strutt and Parker (as agent)	Cat 1 & 3	29-46 29-60	CA CA	An invitation to negotiate and acquire land interests by voluntary agreement has been sent by letter. 2018-08-28 Letter Land Interest Questionnaire sent 2018-10-09 Letter Section 42 Statutory consultation notification sent 2019-08-15 Letter 2019 Post-Statutory consultation notification sent 2020-01-27 Letter Supplementary consultation notification sent 2020-03-16 Letter Land Interest Questionnaire sent 2020-07-13 Letter Design Refinement consultation notification sent 2020-09-29 Letter An invitation has been sent to negotiate and acquire land interests by voluntary agreement 2021-01-19 Letter Land Interest Questionnaire sent 2021-07-13 Letter Community Impacts consultation notification sent 2021-10-26 Letter An invitation has been sent to negotiate and acquire land interests by voluntary agreement 2022-05-13 Letter Local Refinement consultation notification sent	N/A	N/A	J	new column added - written representation reference

CA (Compulsory acquisition), CAR (Compulsory acquisition of rights over land and temporary possession), TP (Temporary possession)
 CAS (Compulsory acquisition of subsoil), CASTPS (Compulsory acquisition of subsoil and temporary possession of land at the surface)

No. A	Land interest name/organisation and land agent's name (if applicable) B	Type of interest C	Plot(s) D	Land requirement E	Status of negotiations with land interest F G H	RR ref. no(s). I	WR ref. no(s). J	This version: 4.0 (August 2023)	
								Previous version: 3.0 (July 2023)	
								Change	
								Cell in this row with change	Cell content in previous version
36 Cont'd					2022-05-24 Letter Local Refinement consultation extension notification sent 2023-01-08 Letter Section 56 notification sent				
37	Alicja Piatek	Cat 1 & 3	28-57	CAR	An invitation to negotiate and acquire land interests by voluntary agreement has been sent by letter. 2020-01-27 Letter Supplementary consultation notification sent 2020-07-13 Letter Design Refinement consultation notification sent 2020-09-29 Letter An invitation has been sent to negotiate and acquire land interests by voluntary agreement 2021-07-13 Letter Community Impacts consultation notification sent 2021-10-26 Letter An invitation has been sent to negotiate and acquire land interests by voluntary agreement 2022-05-13 Letter Local Refinement consultation notification sent 2022-05-24 Letter Local Refinement consultation extension notification sent 2023-01-08 Letter Section 56 notification sent	N/A	N/A	J	new column added - written representation reference
38	Alison Jane Campbell	Cat 1 & 3	33-246	CAR	An invitation to negotiate and acquire land interests by voluntary agreement has been sent by letter. 2018-10-09 Letter Land Interest Questionnaire sent 2018-10-09 Letter Section 42 Statutory consultation notification sent 2019-02-08 Letter Land Interest Questionnaire reminder sent 2019-03-19 Letter Land Interest Questionnaire response 2020-01-27 Letter Supplementary consultation notification sent	RR-0021	N/A	J	new column added - written representation reference

CA (Compulsory acquisition), CAR (Compulsory acquisition of rights over land and temporary possession), TP (Temporary possession)
 CAS (Compulsory acquisition of subsoil), CASTPS (Compulsory acquisition of subsoil and temporary possession of land at the surface)

No. A	Land interest name/organisation and land agent's name (if applicable) B	Type of interest C	Plot(s) D	Land requirement E	Status of negotiations with land interest F G H	RR ref. no(s). I	WR ref. no(s). J	This version: 4.0 (August 2023)	
								Previous version: 3.0 (July 2023)	
								Change	
								Cell in this row with change	Cell content in previous version
38 Cont'd					2020-07-13 Letter Design Refinement consultation notification sent 2020-09-29 Letter An invitation has been sent to negotiate and acquire land interests by voluntary agreement 2021-07-13 Letter Community Impacts consultation notification sent 2021-10-26 Letter An invitation has been sent to negotiate and acquire land interests by voluntary agreement 2022-05-13 Letter Local Refinement consultation notification sent 2022-05-24 Letter Local Refinement consultation extension notification sent 2023-01-08 Letter Section 56 notification sent				
39	Alison Martin	Cat 1 & 3	33-148	CAR	An invitation to negotiate and acquire land interests by voluntary agreement has been sent by letter. 2018-10-09 Letter Section 42 Statutory consultation notification sent 2018-10-09 Letter Land Interest Questionnaire sent 2018-12-14 Letter Land Interest Questionnaire response 2020-01-27 Letter Supplementary consultation notification sent 2020-07-13 Letter Design Refinement consultation notification sent 2020-09-29 Letter An invitation has been sent to negotiate and acquire land interests by voluntary agreement 2021-07-13 Letter Community Impacts consultation notification sent 2021-10-26 Letter An invitation has been sent to negotiate and acquire land interests by voluntary agreement 2022-05-13 Letter Local Refinement consultation notification sent 2022-05-24 Letter Local Refinement consultation extension notification sent	N/A	N/A	J	new column added - written representation reference

CA (Compulsory acquisition), CAR (Compulsory acquisition of rights over land and temporary possession), TP (Temporary possession)
 CAS (Compulsory acquisition of subsoil), CASTPS (Compulsory acquisition of subsoil and temporary possession of land at the surface)

No. A	Land interest name/organisation and land agent's name (if applicable) B	Type of interest C	Plot(s) D	Land requirement E	Status of negotiations with land interest F G H	RR ref. no(s). I	WR ref. no(s). J	This version: 4.0 (August 2023)	
								Previous version: 3.0 (July 2023)	
								Change	
								Cell in this row with change	Cell content in previous version
39 Cont'd 40					2023-01-08 Letter Section 56 notification sent				
	Alison Rath	Cat 1 & 3	42-145	CAR	2021-07-13 Letter An invitation to negotiate and acquire land interests by voluntary agreement has been sent by letter. 2021-10-26 Letter Community Impacts consultation notification sent 2022-05-13 Letter An invitation has been sent to negotiate and acquire land interests by voluntary agreement 2022-05-24 Letter Local Refinement consultation notification sent 2023-01-08 Letter Local Refinement consultation extension notification sent 2023-01-08 Letter Section 56 notification sent	N/A	N/A	J	new column added - written representation reference
41	Alison Ruth Bean Martin Richard Bean	Cat 1, 2 & 3	42-113 42-126 43-15 43-16	CA CA CA CA	An invitation to negotiate and acquire land interests by voluntary agreement has been sent by letter. 2019-02-27 Email Correspondence requesting survey access 2019-08-15 Letter 2019 Post-Statutory consultation notification sent 2020-01-27 Letter Supplementary consultation notification sent 2020-03-16 Letter Land Interest Questionnaire sent 2020-07-13 Letter Design Refinement consultation notification sent 2020-09-29 Letter An invitation has been sent to negotiate and acquire land interests by voluntary agreement 2020-09-30 Email Correspondence regarding interest in voluntary agreement 2021-07-13 Letter Community Impacts consultation notification sent 2021-10-26 Letter An invitation has been sent to negotiate and acquire land interests by voluntary agreement	N/A	N/A	J	new column added - written representation reference

CA (Compulsory acquisition), CAR (Compulsory acquisition of rights over land and temporary possession), TP (Temporary possession)
 CAS (Compulsory acquisition of subsoil), CASTPS (Compulsory acquisition of subsoil and temporary possession of land at the surface)

No. A	Land interest name/organisation and land agent's name (if applicable) B	Type of interest C	Plot(s) D	Land requirement E	Status of negotiations with land interest F G H	RR ref. no(s). I	WR ref. no(s). J	This version: 4.0 (August 2023)	
								Previous version: 3.0 (July 2023)	
								Change	
								Cell in this row with change	Cell content in previous version
41 Cont'd					2021-10-29 Email Correspondence regarding interest in voluntary agreement 2021-11-08 Email Correspondence regarding voluntary agreement and fee policy 2022-05-13 Letter Local Refinement consultation notification sent 2022-05-24 Letter Local Refinement consultation extension notification sent 2023-01-08 Letter Section 56 notification sent				
42	All Seasons Yard Limited	Cat 1 & 3	45-02 46-03	TP TP	An invitation to negotiate and acquire land interests by voluntary agreement has been sent by letter. 2020-07-13 Letter Design Refinement consultation notification sent 2020-09-29 Letter An invitation has been sent to negotiate and acquire land interests by voluntary agreement 2021-07-13 Letter Community Impacts consultation notification sent 2021-10-26 Letter An invitation has been sent to negotiate and acquire land interests by voluntary agreement 2022-05-13 Letter Local Refinement consultation notification sent 2022-05-24 Letter Local Refinement consultation extension notification sent 2023-01-08 Letter Section 56 notification sent	N/A	N/A	J	new column added - written representation reference
43	Allan Graveson Martin Hampstead	Cat 1, 2 & 3	15-04 15-06	TP TP	An invitation to negotiate and acquire land interests by voluntary agreement has been sent by letter. 2021-07-13 Letter Community Impacts consultation notification sent 2021-10-26 Letter An invitation has been sent to negotiate and acquire land interests by voluntary agreement	N/A	N/A	J	new column added - written representation reference

CA (Compulsory acquisition), CAR (Compulsory acquisition of rights over land and temporary possession), TP (Temporary possession)
CAS (Compulsory acquisition of subsoil), CASTPS (Compulsory acquisition of subsoil and temporary possession of land at the surface)

No. A	Land interest name/organisation and land agent's name (if applicable) B	Type of interest C	Plot(s) D	Land require ment E	Status of negotiations with land interest F G H	RR ref. no(s). I	WR ref. no(s). J	This version: 4.0 (August 2023)	
								Previous version: 3.0 (July 2023)	
								Change	
								Cell in this row with change	Cell content in previous version
43 Cont'd	Peter Lewis - Blake Morgan LLP (as agent)		15-07	TP	2022-05-13 Letter Local Refinement consultation notification sent 2022-05-24 Letter Local Refinement consultation extension notification sent 2023-01-08 Letter Section 56 notification sent				
44	Allison Ann Weatherley	Cat 1 & 3	09-25	TP	An invitation to negotiate and acquire land interests by voluntary agreement has been sent by letter. 2023-05-02 Letter Section 102a notification sent 2023-06-28 Letter An invitation has been sent to negotiate and acquire land interests by voluntary agreement	N/A	N/A	J	new column added - written representation reference
45	Alpha Hire	Cat 1 & 3	44-93 44-94	TP CAR	In contact with landowner via agent who is aware of the Project and its effect on their property. Opportunity to acquire has been discussed and attempts to progress will continue. 2018-11-19 Letter Section 42 Statutory consultation notification sent 2020-01-27 Letter Supplementary consultation notification sent 2020-03-16 Letter Land Interest Questionnaire sent 2020-07-13 Letter Design Refinement consultation notification sent 2021-01-19 Letter Land Interest Questionnaire sent 2021-07-13 Letter Community Impacts consultation notification sent 2022-05-13 Letter Local Refinement consultation notification sent 2022-05-24 Letter Local Refinement consultation extension notification sent 2023-01-08 Letter Section 56 notification sent	N/A	N/A	J	new column added - written representation reference

CA (Compulsory acquisition), CAR (Compulsory acquisition of rights over land and temporary possession), TP (Temporary possession)
CAS (Compulsory acquisition of subsoil), CASTPS (Compulsory acquisition of subsoil and temporary possession of land at the surface)

No. A	Land interest name/organisation and land agent's name (if applicable) B	Type of interest C	Plot(s) D	Land require ment E	Status of negotiations with land interest F G H	RR ref. no(s). I	WR ref. no(s). J	This version: 4.0 (August 2023)		
								Previous version: 3.0 (July 2023)		
								Change		
								Cell in this row with change	Cell content in previous version	
46	Amanda Jane Monahan Brendan Paul Monahan	Cat 1 & 3	09-63	TP	An invitation to negotiate and acquire land interests by voluntary agreement has been sent by letter.		N/A	N/A	J	new column added - written representation reference
					2020-01-27 Letter Supplementary consultation notification sent					
			09-65	TP	2020-07-13 Letter Design Refinement consultation notification sent					
					2020-09-29 Letter An invitation has been sent to negotiate and acquire land interests by voluntary agreement					
					2021-07-13 Letter Community Impacts consultation notification sent					
					2021-10-26 Letter An invitation has been sent to negotiate and acquire land interests by voluntary agreement					
					2022-05-13 Letter Local Refinement consultation notification sent					
					2022-05-24 Letter Local Refinement consultation extension notification sent					
2023-01-08 Letter Section 56 notification sent										
47	Amanda Jane Sharp Bethan Louise Sharp	Cat 1, 2 & 3	29-228	CA	An invitation to negotiate and acquire land interests by voluntary agreement has been sent by letter.		N/A	N/A	J	new column added - written representation reference
					2018-09-10 Letter Land Interest Questionnaire sent					
			29-230	CA	2018-10-09 Letter Section 42 Statutory consultation notification sent					
					2018-11-21 Letter Land Interest Questionnaire response					
					2019-08-15 Letter 2019 Post-Statutory consultation notification sent					
					2020-01-27 Letter Supplementary consultation notification sent					
					2020-07-13 Letter Design Refinement consultation notification sent					
					2020-09-29 Letter An invitation has been sent to negotiate and acquire land interests by voluntary agreement					

CA (Compulsory acquisition), CAR (Compulsory acquisition of rights over land and temporary possession), TP (Temporary possession)
 CAS (Compulsory acquisition of subsoil), CASTPS (Compulsory acquisition of subsoil and temporary possession of land at the surface)

No. A	Land interest name/organisation and land agent's name (if applicable) B	Type of interest C	Plot(s) D	Land requirement E	Status of negotiations with land interest F G H	RR ref. no(s). I	WR ref. no(s). J	This version: 4.0 (August 2023)	
								Previous version: 3.0 (July 2023)	
								Change	
								Cell in this row with change	Cell content in previous version
47 Cont'd					2021-07-13 Letter Community Impacts consultation notification sent 2021-10-26 Letter An invitation has been sent to negotiate and acquire land interests by voluntary agreement 2022-05-13 Letter Local Refinement consultation notification sent 2022-05-24 Letter Local Refinement consultation extension notification sent 2023-01-08 Letter Section 56 notification sent				
48	Amanda Jane Wolsey	Cat 1 & 3	42-142	CAR	An invitation to negotiate and acquire land interests by voluntary agreement has been sent by letter. 2018-10-09 Letter Section 42 Statutory consultation notification sent 2018-10-09 Letter Land Interest Questionnaire sent 2019-02-08 Letter Land Interest Questionnaire reminder sent 2020-01-27 Letter Supplementary consultation notification sent 2020-07-13 Letter Design Refinement consultation notification sent 2020-09-29 Letter An invitation has been sent to negotiate and acquire land interests by voluntary agreement 2021-07-13 Letter Community Impacts consultation notification sent 2021-10-26 Letter An invitation has been sent to negotiate and acquire land interests by voluntary agreement 2022-05-13 Letter Local Refinement consultation notification sent 2022-05-24 Letter Local Refinement consultation extension notification sent 2023-01-08 Letter Section 56 notification sent	N/A	N/A	J	new column added - written representation reference

CA (Compulsory acquisition), CAR (Compulsory acquisition of rights over land and temporary possession), TP (Temporary possession)
CAS (Compulsory acquisition of subsoil), CASTPS (Compulsory acquisition of subsoil and temporary possession of land at the surface)

No. A	Land interest name/organisation and land agent's name (if applicable) B	Type of interest C	Plot(s) D	Land requirement E	Status of negotiations with land interest F G H	RR ref. no(s). I	WR ref. no(s). J	This version: 4.0 (August 2023)	
								Previous version: 3.0 (July 2023)	
								Change	
								Cell in this row with change	Cell content in previous version
49	Amarjit Kaur Gill	Cat 1	11-45 11-50 11-51	CA CAR CA	<p>An invitation to negotiate and acquire land interests by voluntary agreement has been sent by letter.</p> <p>2021-07-13 Letter Community Impacts consultation notification sent</p> <p>2022-05-13 Letter Local Refinement consultation notification sent</p> <p>2022-05-24 Letter Local Refinement consultation extension notification sent</p> <p>2023-01-08 Letter Section 56 notification sent</p>	N/A	N/A	J	new column added - written representation reference
50	Amelia Obianuju Alagoa	Cat 1 & 3	25-68	CAR	<p>An invitation to negotiate and acquire land interests by voluntary agreement has been sent by letter.</p> <p>2020-01-27 Letter Supplementary consultation notification sent</p> <p>2020-07-13 Letter Design Refinement consultation notification sent</p> <p>2020-09-29 Letter An invitation has been sent to negotiate and acquire land interests by voluntary agreement</p> <p>2021-07-13 Letter Community Impacts consultation notification sent</p> <p>2021-10-26 Letter An invitation has been sent to negotiate and acquire land interests by voluntary agreement</p> <p>2022-05-13 Letter Local Refinement consultation notification sent</p> <p>2022-05-24 Letter Local Refinement consultation extension notification sent</p> <p>2023-01-08 Letter Section 56 notification sent</p>	N/A	N/A	J	new column added - written representation reference
51	Amir Akil Hassan Al-Ibrahimi	Cat 1 & 3	30-37	TP	<p>An invitation to negotiate and acquire land interests by voluntary agreement has been sent by letter.</p> <p>2023-01-08 Letter Section 56 notification sent</p>	N/A	N/A	J	new column added - written representation reference

CA (Compulsory acquisition), CAR (Compulsory acquisition of rights over land and temporary possession), TP (Temporary possession)
 CAS (Compulsory acquisition of subsoil), CASTPS (Compulsory acquisition of subsoil and temporary possession of land at the surface)

No. A	Land interest name/organisation and land agent's name (if applicable) B	Type of interest C	Plot(s) D	Land requirement E	Status of negotiations with land interest F G H	RR ref. no(s). I	WR ref. no(s). J	This version: 4.0 (August 2023)	
								Previous version: 3.0 (July 2023)	
								Change	
								Cell in this row with change	Cell content in previous version
51 Cont'd					2023-06-28 Letter An invitation has been sent to negotiate and acquire land interests by voluntary agreement				
52	Amparo Rivers Tony George Rivers	Cat 1 & 3	43-96	CAR	2020-01-27 Letter Supplementary consultation notification sent 2020-03-16 Letter Land Interest Questionnaire sent 2020-07-02 Letter Land Interest Questionnaire response 2020-07-13 Letter Design Refinement consultation notification sent 2020-09-29 Letter An invitation has been sent to negotiate and acquire land interests by voluntary agreement 2021-07-13 Letter Community Impacts consultation notification sent 2021-10-26 Letter An invitation has been sent to negotiate and acquire land interests by voluntary agreement 2022-05-13 Letter Local Refinement consultation notification sent 2022-05-24 Letter Local Refinement consultation extension notification sent 2023-01-08 Letter Section 56 notification sent	N/A	N/A	J	new column added - written representation reference
53	Amrik Singh	Cat 1 & 3	06-102 06-104	CAR CAR	An invitation to negotiate and acquire land interests by voluntary agreement has been sent by letter. 2020-01-27 Letter Supplementary consultation notification sent 2020-07-13 Letter Design Refinement consultation notification sent 2020-09-29 Letter An invitation has been sent to negotiate and acquire land interests by voluntary agreement 2021-07-13 Letter Community Impacts consultation notification sent	N/A	N/A	J	new column added - written representation reference

CA (Compulsory acquisition), CAR (Compulsory acquisition of rights over land and temporary possession), TP (Temporary possession)
 CAS (Compulsory acquisition of subsoil), CASTPS (Compulsory acquisition of subsoil and temporary possession of land at the surface)

No. A	Land interest name/organisation and land agent's name (if applicable) B	Type of interest C	Plot(s) D	Land require ment E	Status of negotiations with land interest F G H	RR ref. no(s). I	WR ref. no(s). J	This version: 4.0 (August 2023)	
								Previous version: 3.0 (July 2023)	
								Change	
Cell in this row with change		Cell content in previous version							
53 Cont'd					2021-10-26 Letter An invitation has been sent to negotiate and acquire land interests by voluntary agreement 2022-05-13 Letter Local Refinement consultation notification sent 2022-05-24 Letter Local Refinement consultation extension notification sent 2023-01-08 Letter Section 56 notification sent				
54	Amritpal Sagoo Trevor Foster (as agent)	Cat 1, 2 & 3	29-78 29-81 29-85 29-91 29-101 29-102 29-140	CA CA CA CA CA CA CAR	A blight notice has been received and accepted by the Applicant. The VOA have been instructed to progress negotiations. 2017-04-12 Letter Preferred Route Announcement notification sent 2017-08-17 Letter Survey access request sent 2017-10-31 Letter Order Limits update notification sent 2017-11-24 Letter Blight notice received 2017-12-21 Letter Correspondence to claimants responding to blight notice 2018-10-09 Letter Section 42 Statutory consultation notification sent 2019-07-16 Email Correspondence received regarding query of sewerage on the estate	N/A	N/A	H J	A blight notice has been received and accepted by the Applicant. However, the Applicant is unable to reach agreement on compensation. Negotiations stalled as planning was being sought for an extension and in the meantime, the 3 year blight period expired. Revised blight application received (28/04/2022) and accepted (22/06/2022). We understand the planning application has been refused by Thurrock Council so we are waiting for a revised claim from Mrs Sagoo's professional representative. new column added - written representation reference

CA (Compulsory acquisition), CAR (Compulsory acquisition of rights over land and temporary possession), TP (Temporary possession)
 CAS (Compulsory acquisition of subsoil), CASTPS (Compulsory acquisition of subsoil and temporary possession of land at the surface)

No. A	Land interest name/organisation and land agent's name (if applicable) B	Type of interest C	Plot(s) D	Land requirement E	Status of negotiations with land interest F G H	RR ref. no(s). I	WR ref. no(s). J	This version: 4.0 (August 2023)	
								Previous version: 3.0 (July 2023)	
								Change	
								Cell in this row with change	Cell content in previous version
54 Cont'd			33-223	CA	2019-08-15 Letter 2019 Post-Statutory consultation notification sent 2020-01-27 Letter Supplementary consultation notification sent 2020-06-18 Email Correspondence received regarding query of parking on the estate 2020-07-13 Letter Design Refinement consultation notification sent 2021-07-13 Letter Community Impacts consultation notification sent 2022-05-13 Letter Local Refinement consultation notification sent 2022-05-24 Letter Local Refinement consultation extension notification sent 2022-08-05 Email Correspondence regarding framework agreement and Protective Provisions 2022-09-06 Email Correspondence regarding framework agreement and Protective Provisions 2023-01-08 Letter Section 56 notification sent				
55	Amy Charlotte Gressier Elizabeth Gressier John William Gressier Lucy Jane Gressier William Michael Gressier	Cat 1, 2 & 3	03-15 03-16 03-23 03-25 03-39	CA CAR CA CA CA	The Applicant is engaging with the landowner's agent on matters of the Project design and potential commitments. The Applicant is also progressing a Statement of Common Ground to record the position following relevant representations 2017-10-31 Letter Order Limits update notification sent 2018-02-09 Phone Call Conversation regarding survey access 2018-02-28 Letter Survey access request sent 2018-05-14 Letter Land Interest Questionnaire sent 2018-08-08 Letter Land Interest Questionnaire response	RR-0374	N/A	J	new column added - written representation reference

CA (Compulsory acquisition), CAR (Compulsory acquisition of rights over land and temporary possession), TP (Temporary possession)
 CAS (Compulsory acquisition of subsoil), CASTPS (Compulsory acquisition of subsoil and temporary possession of land at the surface)

No. A	Land interest name/organisation and land agent's name (if applicable) B	Type of interest C	Plot(s) D	Land require ment E	Status of negotiations with land interest F G H	RR ref. no(s). I	WR ref. no(s). J	This version: 4.0 (August 2023)	
								Previous version: 3.0 (July 2023)	
								Change	
								Cell in this row with change	Cell content in previous version
55 Cont'd	Tom French - BTF Partnership (as agent)		03-43	CA	2018-09-08 Letter Land Interest Questionnaire response				
			03-52	CA	2018-10-09 Letter Section 42 Statutory consultation notification sent				
			03-53	CA	2019-08-15 Letter 2019 Post-Statutory consultation notification sent				
			03-54	CA	2019-11-08 Letter Land Interest Questionnaire sent				
			03-58	CA	2020-01-27 Letter Supplementary consultation notification sent				
			03-60	CA	2020-03-06 Meeting Discussion regarding land requirements at Supplementary consultation				
			03-80	TP	2020-03-09 Email Correspondence from agent summarising actions from site meeting and requesting further information				
			03-87	CAR	2020-03-17 Email Correspondence responding to agent queries				
			03-90	CA	2020-03-27 Email Correspondence regarding Non-Disclosure Agreement				
			03-99	CA	2020-03-30 Email Correspondence attaching details requested by agent, including survey results, woodland mitigation justification and areas, and public open space justification and plans				
			03-100	CA	2020-06-09 Meeting Discussion with agent regarding numerous cases including the following Supplementary consultation representations, in particular reinforcing the objection to public open space and exploring whether the landowner could retain the freehold and manage the woodland				
03-104	CA	2020-07-08 Meeting Discussion with agent and landowner regarding outline programme, landowner concerns, the Project's refined open space design following representations and proposed way forward							
03-152	CA	2020-07-13 Letter Design Refinement consultation notification sent							

CA (Compulsory acquisition), CAR (Compulsory acquisition of rights over land and temporary possession), TP (Temporary possession)
 CAS (Compulsory acquisition of subsoil), CASTPS (Compulsory acquisition of subsoil and temporary possession of land at the surface)

No. A	Land interest name/organisation and land agent's name (if applicable) B	Type of interest C	Plot(s) D	Land requirement E	Status of negotiations with land interest F G H	RR ref. no(s). I	WR ref. no(s). J	This version: 4.0 (August 2023)	
								Previous version: 3.0 (July 2023)	
								Change	
								Cell in this row with change	Cell content in previous version
55 Cont'd					2020-07-22 Email Correspondence regarding survey payment				
					2020-07-27 Email Correspondence from agent requesting further details and justification for the landowner's land included in Order Limits				
					2020-09-10 Email Correspondence regarding Project proposals, environmental mitigation and Section 253 agreement				
					2020-09-29 Email Correspondence regarding mitigation and Section 253 Agreement				
					2020-10-06 Email Correspondence regarding survey works				
					2020-10-22 Meeting Regular catch up meeting with agent to discuss status and case progress				
					2020-11-05 Meeting Regular catch up meeting with agent to discuss status and case progress				
					2020-11-23 Meeting Discussion regarding Project design and proposed commitments				
					2021-01-14 Meeting Regular catch up meeting with agent to discuss status and case progress				
					2021-02-11 Meeting Regular catch up meeting with agent to discuss status and case progress				
					2021-03-11 Meeting Regular catch up meeting with agent to discuss status and case progress				
					2021-03-22 Email Correspondence regarding area of land ownership				
					2021-04-23 Meeting Regular catch up meeting with agent to discuss status and case progress				
					2021-05-13 Meeting Regular catch up meeting with agent to discuss status and case progress				
					2021-06-18 Meeting Regular catch up meeting with agent to discuss status and case progress				
					2021-07-13 Meeting Regular catch up meeting with agent to discuss status and case progress				

CA (Compulsory acquisition), CAR (Compulsory acquisition of rights over land and temporary possession), TP (Temporary possession)
 CAS (Compulsory acquisition of subsoil), CASTPS (Compulsory acquisition of subsoil and temporary possession of land at the surface)

No. A	Land interest name/organisation and land agent's name (if applicable) B	Type of interest C	Plot(s) D	Land requirement E	Status of negotiations with land interest F G H	RR ref. no(s). I	WR ref. no(s). J	This version: 4.0 (August 2023)	
								Previous version: 3.0 (July 2023)	
								Change	
								Cell in this row with change	Cell content in previous version
55 Cont'd					2021-07-13 Letter Community Impacts consultation notification sent				
					2021-07-26 Email Correspondence regarding Heads of Terms agreement				
					2021-07-28 Meeting Regular catch up meeting with agent to discuss status and case progress				
					2021-07-28 Email Correspondence regarding boundary treatment options commitments				
					2021-08-02 Email Correspondence regarding Heads of Terms				
					2021-08-20 Meeting Regular catch up meeting with agent to discuss status and case progress				
					2021-09-15 Meeting Regular catch up meeting with agent to discuss status and case progress				
					2021-10-13 Meeting Regular catch up meeting with agent to discuss status and case progress				
					2021-11-10 Meeting Regular catch up meeting with agent to discuss status and case progress				
					2022-02-07 Meeting Regular catch up meeting with agent to discuss status and case progress				
					2022-03-01 Meeting Regular catch up meeting with agent to discuss status and case progress				
					2022-04-04 Meeting Regular catch up meeting with agent to discuss status and case progress				
					2022-05-03 Meeting Regular catch up meeting with agent to discuss status and case progress				
					2022-05-13 Letter Local Refinement consultation notification sent				
					2022-05-24 Letter Local Refinement consultation extension notification sent				
					2022-05-30 Meeting Regular catch up meeting with agent to discuss status and case progress				
				2022-06-21 Meeting Regular catch up meeting with agent to discuss status and case progress					

CA (Compulsory acquisition), CAR (Compulsory acquisition of rights over land and temporary possession), TP (Temporary possession)
 CAS (Compulsory acquisition of subsoil), CASTPS (Compulsory acquisition of subsoil and temporary possession of land at the surface)

No. A	Land interest name/organisation and land agent's name (if applicable) B	Type of interest C	Plot(s) D	Land requirement E	Status of negotiations with land interest F G H	RR ref. no(s). I	WR ref. no(s). J	This version: 4.0 (August 2023)	
								Previous version: 3.0 (July 2023)	
								Change	
								Cell in this row with change	Cell content in previous version
55 Cont'd					2022-07-25 Meeting Regular catch up meeting with agent to discuss status and case progress 2022-07-29 Email Correspondence regarding environmental mitigation 2022-08-15 Meeting Discussion with agent confirming actions from previous site meeting 2022-08-16 Email Correspondence confirming minutes of a meeting and actions 2022-09-02 Email Correspondence with agent clarifying minutes of a meeting, Project commitment process and land requirements 2022-09-05 Meeting Regular catch up meeting with agent to discuss status and case progress 2022-09-05 Meeting Regular update meeting with agent 2022-10-07 Meeting Regular update meeting with agent 2022-11-01 Email Correspondence to agent following site meeting addressing various concerns including attaching HoT's for acquisition, clarifying oLEMP accommodation and POS restrictions 2022-11-28 Meeting Regular update meeting with agent 2022-12-19 Meeting Regular update meeting with agent 2023-01-08 Letter Section 56 notification sent 2023-01-09 Meeting Regular update meeting with agent 2023-02-06 Meeting Regular update meeting with agent 2023-03-07 Meeting Regular update meeting with agent 2023-04-12 Meeting Regular update meeting with agent 2023-05-04 Meeting Regular update meeting with agent				

CA (Compulsory acquisition), CAR (Compulsory acquisition of rights over land and temporary possession), TP (Temporary possession)
 CAS (Compulsory acquisition of subsoil), CASTPS (Compulsory acquisition of subsoil and temporary possession of land at the surface)

No. A	Land interest name/organisation and land agent's name (if applicable) B	Type of interest C	Plot(s) D	Land requirement E	Status of negotiations with land interest F G H	RR ref. no(s). I	WR ref. no(s). J	This version: 4.0 (August 2023)	
								Previous version: 3.0 (July 2023)	
								Change	
								Cell in this row with change	Cell content in previous version
55 Cont'd					2023-05-05 Email Correspondence to agent with v1 of a Statement of Common Ground based on landowners relevant representation and engagement to date 2023-05-22 Meeting Regular update meeting with agent 2023-06-06 Email Correspondence to agent chasing response on initial Statement of Common Ground 2023-06-15 Meeting Regular update meeting with agent 2023-06-30 Email Correspondence to agent chasing response on initial Statement of Common Ground 2023-07-10 Meeting Regular update meeting with agent 2023-07-10 Email Correspondence to agent outlining a refined review process for Statement of Common Ground				
								F, G, H	new row added
								F, G, H	new row added
								F, G, H	new row added
								F, G, H	new row added
								F, G, H	new row added
56	Anabela Maia Pinto	Cat 1 & 3	42-148	CAR	An invitation to negotiate and acquire land interests by voluntary agreement has been sent by letter. 2018-10-09 Letter Section 42 Statutory consultation notification sent 2018-10-09 Letter Land Interest Questionnaire sent 2019-02-08 Letter Land Interest Questionnaire reminder sent 2019-02-14 Letter Land Interest Questionnaire response 2020-01-27 Letter Supplementary consultation notification sent 2020-07-13 Letter Design Refinement consultation notification sent 2020-09-29 Letter An invitation has been sent to negotiate and acquire land interests by voluntary agreement 2021-07-13 Letter Community Impacts consultation notification sent 2021-10-26 Letter An invitation has been sent to negotiate and acquire land interests by voluntary agreement	N/A	N/A	J	new column added - written representation reference

CA (Compulsory acquisition), CAR (Compulsory acquisition of rights over land and temporary possession), TP (Temporary possession)
 CAS (Compulsory acquisition of subsoil), CASTPS (Compulsory acquisition of subsoil and temporary possession of land at the surface)

No. A	Land interest name/organisation and land agent's name (if applicable) B	Type of interest C	Plot(s) D	Land requirement E	Status of negotiations with land interest F G H	RR ref. no(s). I	WR ref. no(s). J	This version: 4.0 (August 2023)	
								Previous version: 3.0 (July 2023)	
								Change	
								Cell in this row with change	Cell content in previous version
56 Cont'd					2022-05-13 Letter Local Refinement consultation notification sent 2022-05-24 Letter Local Refinement consultation extension notification sent 2023-01-08 Letter Section 56 notification sent				
57	Anca Marin	Cat 1 & 3	26-25	CAR	An invitation to negotiate and acquire land interests by voluntary agreement has been sent by letter. 2020-07-13 Letter Design Refinement consultation notification sent 2020-09-29 Letter An invitation has been sent to negotiate and acquire land interests by voluntary agreement 2021-07-13 Letter Community Impacts consultation notification sent 2021-10-26 Letter An invitation has been sent to negotiate and acquire land interests by voluntary agreement 2022-05-13 Letter Local Refinement consultation notification sent 2022-05-24 Letter Local Refinement consultation extension notification sent 2023-01-08 Letter Section 56 notification sent	N/A	N/A	J	new column added - written representation reference
58	Andrea Mary Croft	Cat 1 & 3	09-07	TP	An invitation to negotiate and acquire land interests by voluntary agreement has been sent by letter. 2020-01-27 Letter Supplementary consultation notification sent 2020-07-13 Letter Design Refinement consultation notification sent 2020-09-29 Letter An invitation has been sent to negotiate and acquire land interests by voluntary agreement 2021-07-13 Letter Community Impacts consultation notification sent 2021-10-26 Letter An invitation has been sent to negotiate and acquire land interests by voluntary agreement	N/A	N/A	J	new column added - written representation reference

CA (Compulsory acquisition), CAR (Compulsory acquisition of rights over land and temporary possession), TP (Temporary possession)
 CAS (Compulsory acquisition of subsoil), CASTPS (Compulsory acquisition of subsoil and temporary possession of land at the surface)

No. A	Land interest name/organisation and land agent's name (if applicable) B	Type of interest C	Plot(s) D	Land require ment E	Status of negotiations with land interest F G H	RR ref. no(s). I	WR ref. no(s). J	This version: 4.0 (August 2023)	
								Previous version: 3.0 (July 2023)	
								Change	
								Cell in this row with change	Cell content in previous version
58 Cont'd					2022-05-13 Letter Local Refinement consultation notification sent 2022-05-24 Letter Local Refinement consultation extension notification sent 2023-01-08 Letter Section 56 notification sent				
59	Andrew Charles Earl	Cat 1 & 3	43-76	TP	An invitation to negotiate and acquire land interests by voluntary agreement has been sent by letter. 2020-01-27 Letter Supplementary consultation notification sent 2020-03-16 Letter Land Interest Questionnaire sent 2020-07-02 Letter Land Interest Questionnaire response 2020-07-13 Letter Design Refinement consultation notification sent 2020-09-29 Letter An invitation has been sent to negotiate and acquire land interests by voluntary agreement 2021-07-13 Letter Community Impacts consultation notification sent 2021-10-26 Letter An invitation has been sent to negotiate and acquire land interests by voluntary agreement 2022-05-13 Letter Local Refinement consultation notification sent 2022-05-24 Letter Local Refinement consultation extension notification sent 2023-01-08 Letter Section 56 notification sent	N/A	N/A	J	new column added - written representation reference
60	Andrew Charles Gaskin Janice Gaskin	Cat 1 & 3	33-203	CAR	An invitation to negotiate and acquire land interests by voluntary agreement has been sent by letter. 2018-10-09 Letter Section 42 Statutory consultation notification sent 2018-10-09 Letter Land Interest Questionnaire sent	N/A	N/A	J	new column added - written representation reference

CA (Compulsory acquisition), CAR (Compulsory acquisition of rights over land and temporary possession), TP (Temporary possession)
CAS (Compulsory acquisition of subsoil), CASTPS (Compulsory acquisition of subsoil and temporary possession of land at the surface)

Planning Inspectorate Scheme Ref: TR010032
Application Document Ref: TR010032/APP/4.1
DATE: August 2023
DEADLINE: 3

No. A	Land interest name/organisation and land agent's name (if applicable) B	Type of interest C	Plot(s) D	Land requirement E	Status of negotiations with land interest F G H	RR ref. no(s). I	WR ref. no(s). J	This version: 4.0 (August 2023)	
								Previous version: 3.0 (July 2023)	
								Change	
								Cell in this row with change	Cell content in previous version
60 Cont'd					2019-02-08 Letter Land Interest Questionnaire reminder sent 2020-01-27 Letter Supplementary consultation notification sent 2020-07-13 Letter Design Refinement consultation notification sent 2020-09-29 Letter An invitation has been sent to negotiate and acquire land interests by voluntary agreement 2021-05-04 Email Correspondence regarding voluntary agreement 2021-05-24 Email Correspondence regarding voluntary agreement 2021-07-13 Letter Community Impacts consultation notification sent 2021-10-26 Letter An invitation has been sent to negotiate and acquire land interests by voluntary agreement 2022-05-13 Letter Local Refinement consultation notification sent 2022-05-24 Letter Local Refinement consultation extension notification sent 2023-01-08 Letter Section 56 notification sent				
61	Andrew Duncan Riley	Cat 1, 2 & 3	29-230 29-236 29-246	CA CAR CA	An invitation to negotiate and acquire land interests by voluntary agreement has been sent by letter. 2018-09-10 Letter Land Interest Questionnaire sent 2018-09-21 Letter Land Interest Questionnaire response 2018-10-09 Letter Section 42 Statutory consultation notification sent 2019-08-15 Letter 2019 Post-Statutory consultation notification sent 2020-01-27 Letter Supplementary consultation notification sent 2020-07-13 Letter Design Refinement consultation notification sent	N/A	N/A	J	new column added - written representation reference

CA (Compulsory acquisition), CAR (Compulsory acquisition of rights over land and temporary possession), TP (Temporary possession)
 CAS (Compulsory acquisition of subsoil), CASTPS (Compulsory acquisition of subsoil and temporary possession of land at the surface)

No. A	Land interest name/organisation and land agent's name (if applicable) B	Type of interest C	Plot(s) D	Land require ment E	Status of negotiations with land interest F G H	RR ref. no(s). I	WR ref. no(s). J	This version: 4.0 (August 2023)	
								Previous version: 3.0 (July 2023)	
								Change	
								Cell in this row with change	Cell content in previous version
61 Cont'd					2020-09-29 Letter An invitation has been sent to negotiate and acquire land interests by voluntary agreement 2021-07-13 Letter Community Impacts consultation notification sent 2021-10-26 Letter An invitation has been sent to negotiate and acquire land interests by voluntary agreement 2022-05-13 Letter Local Refinement consultation notification sent 2022-05-24 Letter Local Refinement consultation extension notification sent 2023-01-08 Letter Section 56 notification sent				
62	Andrew James Blakey	Cat 1	26-05	CA	Discussion has been had with landowner who is aware of the Project and its small effect on their property. Acquisition is not being progressed due to marginal impact, but the landowner is aware of options available. 2020-07-13 Letter Design Refinement consultation notification sent 2020-07-21 Email Correspondence regarding land referencing and unregistered land 2020-09-29 Letter An invitation has been sent to negotiate and acquire land interests by voluntary agreement 2020-10-14 Email Correspondence regarding interest in voluntary agreement 2020-10-29 Email Correspondence regarding voluntary agreement 2021-01-19 Email Correspondence sending voluntary licence agreement 2021-07-13 Letter Community Impacts consultation notification sent 2021-10-26 Letter An invitation has been sent to negotiate and acquire land interests by voluntary agreement 2022-05-13 Letter Local Refinement consultation notification sent	N/A	N/A	J	new column added - written representation reference

CA (Compulsory acquisition), CAR (Compulsory acquisition of rights over land and temporary possession), TP (Temporary possession)
 CAS (Compulsory acquisition of subsoil), CASTPS (Compulsory acquisition of subsoil and temporary possession of land at the surface)

No. A	Land interest name/organisation and land agent's name (if applicable) B	Type of interest C	Plot(s) D	Land requirement E	Status of negotiations with land interest F G H	RR ref. no(s). I	WR ref. no(s). J	This version: 4.0 (August 2023)	
								Previous version: 3.0 (July 2023)	
								Change	
								Cell in this row with change	Cell content in previous version
62 Cont'd					2022-05-24 Letter Local Refinement consultation extension notification sent 2023-01-08 Letter Section 56 notification sent				
63	Andrew Leonard Baylis Artificial Lawn Company Limited Baylis Landscape Contractors Limited Paula Esme Baylis Peter Richard Baylis Tom French - BTF Partnership (as agent)	Cat 1, 2 & 3	11-36 11-37	CA CA	Detailed engagement has been ongoing since August 2018. Multiple survey consent forms have been agreed to facilitate Applicant surveys, including agreement of compensation therefrom. Negotiations are progressing on an acquisition by agreement basis and valuations have been exchanged. A property search has also been undertaken to assist the landowner in identifying relocation options and the Applicant has also offered to engage and assist the agent with calculating a disturbance estimate to provide a global estimate of compensation. The Applicant has responded to the landowners relevant representation and offered a Statement of Common Ground to record the position. 2017-04-12 Letter Preferred Route Announcement notification sent 2017-05-10 Letter Preferred Route Announcement notification sent 2017-10-31 Letter Order Limits update notification sent 2018-02-23 Meeting Introductory meeting and Project update 2018-05-14 Letter Land Interest Questionnaire sent 2018-07-20 Phone Call Conversation regarding Land Interest Questionnaire assistance 2018-08-10 Meeting Discussion regarding Land Interest Questionnaire 2018-08-10 Letter Survey access request sent	RR-0091	N/A	C, J	Cat 1 (C); new column added - written representation reference

CA (Compulsory acquisition), CAR (Compulsory acquisition of rights over land and temporary possession), TP (Temporary possession)
CAS (Compulsory acquisition of subsoil), CASTPS (Compulsory acquisition of subsoil and temporary possession of land at the surface)

No. A	Land interest name/organisation and land agent's name (if applicable) B	Type of interest C	Plot(s) D	Land requirement E	Status of negotiations with land interest F G H	RR ref. no(s). I	WR ref. no(s). J	This version: 4.0 (August 2023)	
								Previous version: 3.0 (July 2023)	
								Change	
								Cell in this row with change	Cell content in previous version
63 Cont'd					2018-08-15 Letter Land Interest Questionnaire response 2018-10-03 Letter Land Interest Questionnaire response 2018-10-09 Letter Section 42 Statutory consultation notification sent 2018-11-14 Phone Call Conversation regarding Land Interest Questionnaire 2018-11-23 Meeting Discussion regarding Statutory consultation and design details 2019-08-15 Letter 2019 Post-Statutory consultation notification sent 2019-10-16 Email Correspondence confirming intention to acquire interests by agreement 2019-10-29 Email Correspondence from agent with tenure details and dates for site inspection 2020-01-22 Meeting Joint site inspection with agent and landowner 2020-01-23 Email Correspondence from landowner with building plans 2020-01-27 Email Correspondence outlining floor areas and site measurement for agreement 2020-01-27 Letter Supplementary consultation notification sent 2020-03-16 Letter Land Interest Questionnaire sent 2020-04-16 Email Email exchange with agent regarding submission of claim valuation, basis of claim and impact of COVID-19 on valuation 2020-04-27 Email Correspondence from agent with freehold valuation report 2020-05-07 Email Correspondence regarding tenure queries and valuation assumption 2020-05-13 Email Correspondence proposing agent instructs an agency search for relocation and confirming cost reimbursement for agency search				

CA (Compulsory acquisition), CAR (Compulsory acquisition of rights over land and temporary possession), TP (Temporary possession)
 CAS (Compulsory acquisition of subsoil), CASTPS (Compulsory acquisition of subsoil and temporary possession of land at the surface)

No. A	Land interest name/organisation and land agent's name (if applicable) B	Type of interest C	Plot(s) D	Land require ment E	Status of negotiations with land interest F G H	RR ref. no(s). I	WR ref. no(s). J	This version: 4.0 (August 2023)	
								Previous version: 3.0 (July 2023)	
								Change	
								Cell in this row with change	Cell content in previous version
63 Cont'd					2020-05-14 Email Correspondence from agent regarding valuation				
					2020-05-21 Email Correspondence regarding key elements of claim				
					2020-06-15 Email Correspondence regarding survey licence				
					2020-06-24 Email Correspondence regarding survey access and payment				
					2020-07-02 Letter Land Interest Questionnaire response				
					2020-07-13 Email Correspondence requesting survey access				
					2020-07-13 Letter Design Refinement consultation notification sent				
					2020-07-14 Email Correspondence arranging a meeting and regarding survey consent form				
					2020-07-21 Email Correspondence from agent querying neighbouring land requirements and utility				
					2020-07-23 Email Exchange of email correspondence regarding land requirements and proposed works being inconsistent with continued landowner operations, agent querying utility works				
					2020-07-24 Email Correspondence proposing a general catch up on case progress				
					2020-07-27 Email Exchange of email correspondence with agent querying land requirements, proposing land swap and requesting rental site availabilities. Response attempting to arrange a catch up progress call				
					2020-07-28 Email Correspondence regarding survey access				
					2020-08-04 Email Correspondence requesting survey access				

CA (Compulsory acquisition), CAR (Compulsory acquisition of rights over land and temporary possession), TP (Temporary possession)
 CAS (Compulsory acquisition of subsoil), CASTPS (Compulsory acquisition of subsoil and temporary possession of land at the surface)

Planning Inspectorate Scheme Ref: TR010032
 Application Document Ref: TR010032/APP/4.1
 DATE: August 2023
 DEADLINE: 3

No. A	Land interest name/organisation and land agent's name (if applicable) B	Type of interest C	Plot(s) D	Land requirement E	Status of negotiations with land interest F G H	RR ref. no(s). I	WR ref. no(s). J	This version: 4.0 (August 2023)	
								Previous version: 3.0 (July 2023)	
								Change	
								Cell in this row with change	Cell content in previous version
63 Cont'd					2020-08-20 Email Correspondence clarifying statutory undertaker requirements, explaining why a land swap is unviable, proposing a meeting and offering to purchase the freehold subject to prevailing lease interest 2020-09-09 Email Correspondence regarding survey payment 2020-09-21 Email Correspondence chasing catch up on case progress 2020-09-22 Email Correspondence from agent updating on position, disagreeing the Project's valuation approach, querying utility land requirements and suggesting retaining land for yard 2020-09-23 Email Correspondence from agent confirming their relocation search efforts and inviting a financial offer for the purchase of freehold subject to prevailing lease 2020-09-24 Email Correspondence from agent rejecting the offer and requesting further details of the National Grid Gas restrictions 2020-09-29 Letter An invitation has been sent to negotiate and acquire land interests by voluntary agreement 2020-10-22 Meeting Regular catch up meeting with agent to discuss status and case progress 2020-11-05 Meeting Regular catch up meeting with agent to discuss status and case progress 2021-01-14 Meeting Regular catch up meeting with agent to discuss status and case progress 2021-01-21 Email Correspondence regarding voluntary agreement and potential relocation sites 2021-01-29 Email Correspondence regarding voluntary agreement and potential relocation sites				

CA (Compulsory acquisition), CAR (Compulsory acquisition of rights over land and temporary possession), TP (Temporary possession)
 CAS (Compulsory acquisition of subsoil), CASTPS (Compulsory acquisition of subsoil and temporary possession of land at the surface)

No. A	Land interest name/organisation and land agent's name (if applicable) B	Type of interest C	Plot(s) D	Land require ment E	Status of negotiations with land interest F G H	RR ref. no(s). I	WR ref. no(s). J	This version: 4.0 (August 2023)	
								Previous version: 3.0 (July 2023)	
								Change	
								Cell in this row with change	Cell content in previous version
63 Cont'd					2021-02-11 Meeting Regular catch up meeting with agent to discuss status and case progress				
					2021-02-11 Email Correspondence regarding voluntary agreement and potential relocation sites				
					2021-03-04 Email Correspondence regarding voluntary agreement and potential relocation sites				
					2021-03-11 Meeting Regular catch up meeting with agent to discuss status and case progress				
					2021-04-23 Meeting Regular catch up meeting with agent to discuss status and case progress				
					2021-05-13 Meeting Regular catch up meeting with agent to discuss status and case progress				
					2021-06-18 Meeting Regular catch up meeting with agent to discuss status and case progress				
					2021-07-06 Email Correspondence regarding survey payment				
					2021-07-13 Meeting Regular catch up meeting with agent to discuss status and case progress				
					2021-07-13 Letter Community Impacts consultation notification sent				
					2021-07-20 Email Correspondence regarding voluntary agreement				
					2021-07-28 Meeting Regular catch up meeting with agent to discuss status and case progress				
					2021-08-04 Email Correspondence regarding voluntary agreement				
					2021-08-20 Meeting Regular catch up meeting with agent to discuss status and case progress				
					2021-09-15 Meeting Regular catch up meeting with agent to discuss status and case progress				
					2021-10-13 Meeting Regular catch up meeting with agent to discuss status and case progress				
				2021-10-26 Letter An invitation has been sent to negotiate and acquire land interests by voluntary agreement					

CA (Compulsory acquisition), CAR (Compulsory acquisition of rights over land and temporary possession), TP (Temporary possession)
 CAS (Compulsory acquisition of subsoil), CASTPS (Compulsory acquisition of subsoil and temporary possession of land at the surface)

Planning Inspectorate Scheme Ref: TR010032
 Application Document Ref: TR010032/APP/4.1
 DATE: August 2023
 DEADLINE: 3

No. A	Land interest name/organisation and land agent's name (if applicable) B	Type of interest C	Plot(s) D	Land requirement E	Status of negotiations with land interest F G H	RR ref. no(s). I	WR ref. no(s). J	This version: 4.0 (August 2023)	
								Previous version: 3.0 (July 2023)	
								Change	
								Cell in this row with change	Cell content in previous version
63 Cont'd					2021-11-10 Meeting Regular catch up meeting with agent to discuss status and case progress 2022-02-07 Meeting Regular catch up meeting with agent to discuss status and case progress 2022-02-14 Email Correspondence requesting survey access 2022-03-01 Meeting Regular catch up meeting with agent to discuss status and case progress 2022-04-04 Meeting Regular catch up meeting with agent to discuss status and case progress 2022-04-04 Email Correspondence regarding survey payment 2022-05-03 Meeting Regular catch up meeting with agent to discuss status and case progress 2022-05-13 Letter Local Refinement consultation notification sent 2022-05-24 Letter Local Refinement consultation extension notification sent 2022-05-30 Meeting Regular catch up meeting with agent to discuss status and case progress 2022-06-21 Meeting Regular catch up meeting with agent to discuss status and case progress 2022-06-21 Email Correspondence regarding valuation and business extinguishment avoidance 2022-07-25 Meeting Regular catch up meeting with agent to discuss status and case progress 2022-08-15 Meeting Discussion with agent regarding case update. Agent awaiting details of new lease before progressing revaluation 2022-09-05 Meeting Regular catch up meeting with agent to discuss status and case progress 2022-09-05 Meeting Regular update meeting with agent 2022-10-07 Meeting Regular update meeting with agent				

CA (Compulsory acquisition), CAR (Compulsory acquisition of rights over land and temporary possession), TP (Temporary possession)
 CAS (Compulsory acquisition of subsoil), CASTPS (Compulsory acquisition of subsoil and temporary possession of land at the surface)

No. A	Land interest name/organisation and land agent's name (if applicable) B	Type of interest C	Plot(s) D	Land requirement E	Status of negotiations with land interest F G H	RR ref. no(s). I	WR ref. no(s). J	This version: 4.0 (August 2023)	
								Previous version: 3.0 (July 2023)	
								Change	
								Cell in this row with change	Cell content in previous version
63 Cont'd					2022-11-28 Meeting Regular update meeting with agent				
					2022-12-19 Meeting Regular update meeting with agent				
					2023-01-08 Letter Section 56 notification sent				
					2023-01-09 Meeting Regular update meeting with agent				
					2023-02-06 Meeting Regular update meeting with agent				
					2023-02-09 Email Correspondence from agent attaching updated valuation				
					2023-02-14 Email Exchange of correspondence with agent regarding preliminary disturbance claim				
					2023-03-03 Email Correspondence to agent requesting new lease and plan				
					2023-03-07 Meeting Regular update meeting with agent				
					2023-03-20 Email Correspondence to agent chasing new lease and plan				
					2023-03-21 Email Correspondence from agent disclosing new lease				
					2023-03-22 Email Correspondence to agent responding to updated valuation and providing LTC's valuation				
					2023-04-12 Meeting Regular update meeting with agent				
					2023-05-04 Meeting Regular update meeting with agent				
					2023-05-04 Email Correspondence to agent requesting a response to LTC's valuation and preliminary disturbance claim from tenant				
					2023-05-12 Email Applicants response to the landowners relevant representation and proposing next steps				
					2023-05-22 Meeting Regular update meeting with agent				
					2023-06-15 Meeting Regular update meeting with agent			F, G, H	new row added

CA (Compulsory acquisition), CAR (Compulsory acquisition of rights over land and temporary possession), TP (Temporary possession)
 CAS (Compulsory acquisition of subsoil), CASTPS (Compulsory acquisition of subsoil and temporary possession of land at the surface)

Planning Inspectorate Scheme Ref: TR010032
 Application Document Ref: TR010032/APP/4.1
 DATE: August 2023
 DEADLINE: 3

No. A	Land interest name/organisation and land agent's name (if applicable) B	Type of interest C	Plot(s) D	Land requirement E	Status of negotiations with land interest F G H	RR ref. no(s). I	WR ref. no(s). J	This version: 4.0 (August 2023)	
								Previous version: 3.0 (July 2023)	
								Change	
								Cell in this row with change	Cell content in previous version
63 Cont'd					2023-07-13 Email Exchange of correspondence with agent regarding compensation and outlining Applicants preference to negotiate a preliminary global compensation sum to assist relocation			F, G, H	new row added
64	Andrew Martin Barness	Cat 1 & 3	33-232	CAR	<p>An invitation to negotiate and acquire land interests by voluntary agreement has been sent by letter.</p> <p>2018-10-09 Letter Land Interest Questionnaire sent</p> <p>2018-10-09 Letter Section 42 Statutory consultation notification sent</p> <p>2019-02-08 Letter Land Interest Questionnaire reminder sent</p> <p>2020-01-27 Letter Supplementary consultation notification sent</p> <p>2020-07-13 Letter Design Refinement consultation notification sent</p> <p>2020-09-29 Letter An invitation has been sent to negotiate and acquire land interests by voluntary agreement</p> <p>2021-07-13 Letter Community Impacts consultation notification sent</p> <p>2021-10-26 Letter An invitation has been sent to negotiate and acquire land interests by voluntary agreement</p> <p>2022-05-13 Letter Local Refinement consultation notification sent</p> <p>2022-05-24 Letter Local Refinement consultation extension notification sent</p> <p>2023-01-08 Letter Section 56 notification sent</p>	N/A	N/A	J	new column added - written representation reference
65	Andrew Robert Brown Katherine Jane Brown	Cat 1 & 3	33-225	CAR	<p>An invitation to negotiate and acquire land interests by voluntary agreement has been sent by letter.</p> <p>2018-10-09 Letter Land Interest Questionnaire sent</p> <p>2018-10-09 Letter Section 42 Statutory consultation notification sent</p>	N/A	N/A	J	new column added - written representation reference

CA (Compulsory acquisition), CAR (Compulsory acquisition of rights over land and temporary possession), TP (Temporary possession)
 CAS (Compulsory acquisition of subsoil), CASTPS (Compulsory acquisition of subsoil and temporary possession of land at the surface)

Planning Inspectorate Scheme Ref: TR010032
 Application Document Ref: TR010032/APP/4.1
 DATE: August 2023
 DEADLINE: 3

No. A	Land interest name/organisation and land agent's name (if applicable) B	Type of interest C	Plot(s) D	Land require ment E	Status of negotiations with land interest F G H	RR ref. no(s). I	WR ref. no(s). J	This version: 4.0 (August 2023)	
								Previous version: 3.0 (July 2023)	
								Change	
								Cell in this row with change	Cell content in previous version
65 Cont'd					2020-01-27 Letter Supplementary consultation notification sent 2020-07-13 Letter Design Refinement consultation notification sent 2020-09-29 Letter An invitation has been sent to negotiate and acquire land interests by voluntary agreement 2021-10-26 Letter An invitation has been sent to negotiate and acquire land interests by voluntary agreement 2022-05-13 Letter Local Refinement consultation notification sent 2022-05-24 Letter Local Refinement consultation extension notification sent 2023-01-08 Letter Section 56 notification sent				
66	Andrew Robert Rath	Cat 1 & 3	42-145	CAR	An invitation to negotiate and acquire land interests by voluntary agreement has been sent by letter. 2021-07-13 Letter Community Impacts consultation notification sent 2021-10-26 Letter An invitation has been sent to negotiate and acquire land interests by voluntary agreement 2022-05-13 Letter Local Refinement consultation notification sent 2022-05-24 Letter Local Refinement consultation extension notification sent 2023-01-08 Letter Section 56 notification sent	N/A	N/A	J	new column added - written representation reference
67	Andrew Watts	Cat 1 & 3	26-20	CAR	An invitation to negotiate and acquire land interests by voluntary agreement has been sent by letter. 2020-01-27 Letter Supplementary consultation notification sent 2020-07-13 Letter Design Refinement consultation notification sent 2020-09-29 Letter An invitation has been sent to negotiate and acquire land interests by voluntary agreement	N/A	N/A	J	new column added - written representation reference

CA (Compulsory acquisition), CAR (Compulsory acquisition of rights over land and temporary possession), TP (Temporary possession)
CAS (Compulsory acquisition of subsoil), CASTPS (Compulsory acquisition of subsoil and temporary possession of land at the surface)

No. A	Land interest name/organisation and land agent's name (if applicable) B	Type of interest C	Plot(s) D	Land requirement E	Status of negotiations with land interest F G H	RR ref. no(s). I	WR ref. no(s). J	This version: 4.0 (August 2023)	
								Previous version: 3.0 (July 2023)	
								Change	
								Cell in this row with change	Cell content in previous version
67 Cont'd					2021-07-13 Letter Community Impacts consultation notification sent 2021-10-26 Letter An invitation has been sent to negotiate and acquire land interests by voluntary agreement 2022-05-13 Letter Local Refinement consultation notification sent 2022-05-24 Letter Local Refinement consultation extension notification sent 2023-01-08 Letter Section 56 notification sent				
68	Andris Somanis	Cat 1 & 3	44-93 44-94	TP CAR	An invitation to negotiate and acquire land interests by voluntary agreement has been sent by letter. 2018-11-19 Letter Section 42 Statutory consultation notification sent 2020-01-27 Letter Supplementary consultation notification sent 2020-03-16 Letter Land Interest Questionnaire sent 2020-07-13 Letter Design Refinement consultation notification sent 2020-09-29 Letter An invitation has been sent to negotiate and acquire land interests by voluntary agreement 2021-01-19 Letter Land Interest Questionnaire sent 2021-04-09 Letter Land Interest Questionnaire response 2021-07-13 Letter Community Impacts consultation notification sent 2022-05-13 Letter Local Refinement consultation notification sent 2022-05-24 Letter Local Refinement consultation extension notification sent 2023-01-08 Letter Section 56 notification sent	N/A	N/A	J	new column added - written representation reference
69					A blight application for the property has been accepted by the Applicant.			H	Ongoing discussions regarding blight

CA (Compulsory acquisition), CAR (Compulsory acquisition of rights over land and temporary possession), TP (Temporary possession)
 CAS (Compulsory acquisition of subsoil), CASTPS (Compulsory acquisition of subsoil and temporary possession of land at the surface)

No. A	Land interest name/organisation and land agent's name (if applicable) B	Type of interest C	Plot(s) D	Land requirement E	Status of negotiations with land interest F G H	RR ref. no(s). I	WR ref. no(s). J	This version: 4.0 (August 2023)	
								Previous version: 3.0 (July 2023)	
								Change	
								Cell in this row with change	Cell content in previous version
69 Cont'd	Angela Dawn Wilson	Cat 1 & 3	33-273	CAR	2018-01-15 Meeting Discussion regarding route design changes and environmental concerns	RR-0320,RR-1076	N/A	J	new column added - written representation reference
	Francis Alfred Wilson		33-280	TP	2019-06-20 Email Correspondence regarding survey works				
			2019-07-01 Email Correspondence regarding survey access						
			2020-01-27 Letter Supplementary consultation notification sent						
			2020-03-16 Letter Land Interest Questionnaire sent						
			2020-07-13 Letter Design Refinement consultation notification sent						
			2020-07-14 Email Correspondence regarding Design Refinement consultation						
			2020-09-24 Email Correspondence regarding survey works						
			2020-09-29 Letter An invitation has been sent to negotiate and acquire land interests by voluntary agreement						
			2020-10-19 Email Correspondence regarding property sale options						
			2020-10-28 Email Correspondence regarding Development Consent Order process						
			2020-10-29 Email Correspondence regarding blight and discretionary purchase processes						
			2021-04-30 Email Correspondence regarding survey works						
			2021-05-18 Email Correspondence requesting survey access						
			2021-06-23 Email Correspondence regarding Local Refinement consultation						
			2021-07-13 Letter Community Impacts consultation notification sent						
			2021-10-26 Letter An invitation has been sent to negotiate and acquire land interests by voluntary agreement						
2021-12-03 Email Correspondence regarding community update									

CA (Compulsory acquisition), CAR (Compulsory acquisition of rights over land and temporary possession), TP (Temporary possession)
 CAS (Compulsory acquisition of subsoil), CASTPS (Compulsory acquisition of subsoil and temporary possession of land at the surface)

No. A	Land interest name/organisation and land agent's name (if applicable) B	Type of interest C	Plot(s) D	Land requirement E	Status of negotiations with land interest F G H	RR ref. no(s). I	WR ref. no(s). J	This version: 4.0 (August 2023)	
								Previous version: 3.0 (July 2023)	
								Change	
								Cell in this row with change	Cell content in previous version
69 Cont'd					2022-02-02 Email Correspondence regarding community drop-in events 2022-02-15 Email Correspondence regarding Project update and Non-Motorised User routes 2022-02-22 Email Correspondence regarding Local Refinement consultation 2022-05-13 Letter Local Refinement consultation notification sent 2022-05-24 Letter Local Refinement consultation extension notification sent 2022-06-13 Meeting Discussion regarding proposed alternatives to gas pipeline location and commitment given to look into whether any alternatives are viable 2022-07-28 Email Correspondence arranging follow up meeting to talk through findings of our reviews 2022-08-19 Meeting Discussion regarding alternative locations to move gas pipeline 2022-10-10 Email Confirmed receipt of statement 2023-01-04 Email Correspondence regarding valuation 2023-01-08 Letter Section 56 notification sent 2023-04-12 Email Correspondence regarding valuation 2023-05-16 Email Correspondence regarding valuation				
70	Angela Lorraine Nash	Cat 1 & 3	09-23	TP	An invitation to negotiate and acquire land interests by voluntary agreement has been sent by letter. 2020-01-27 Letter Supplementary consultation notification sent 2021-07-13 Letter Community Impacts consultation notification sent 2021-10-26 Letter An invitation has been sent to negotiate and acquire land interests by voluntary agreement	N/A	N/A	J	new column added - written representation reference

CA (Compulsory acquisition), CAR (Compulsory acquisition of rights over land and temporary possession), TP (Temporary possession)
 CAS (Compulsory acquisition of subsoil), CASTPS (Compulsory acquisition of subsoil and temporary possession of land at the surface)

No. A	Land interest name/organisation and land agent's name (if applicable) B	Type of interest C	Plot(s) D	Land require ment E	Status of negotiations with land interest F G H	RR ref. no(s). I	WR ref. no(s). J	This version: 4.0 (August 2023)	
								Previous version: 3.0 (July 2023)	
								Change	
								Cell in this row with change	Cell content in previous version
70 Cont'd					2022-05-13 Letter Local Refinement consultation notification sent 2022-05-24 Letter Local Refinement consultation extension notification sent 2023-01-08 Letter Section 56 notification sent				
71	Angela May Goodfellow	Cat 1 & 3	26-63	CAR	A licence to acquire rights in relation to the landowner's subsoil up to the half-width of the highway has been agreed and completed. 2020-01-27 Letter Supplementary consultation notification sent 2020-07-13 Letter Design Refinement consultation notification sent 2020-09-29 Letter An invitation has been sent to negotiate and acquire land interests by voluntary agreement 2020-10-01 Email Correspondence regarding interest in voluntary agreement 2021-01-19 Letter Correspondence sending voluntary licence agreement 2021-02-18 Letter Correspondence regarding voluntary licence agreement letter 2021-07-13 Letter Community Impacts consultation notification sent 2022-05-13 Letter Local Refinement consultation notification sent 2022-05-24 Letter Local Refinement consultation extension notification sent 2023-01-08 Letter Section 56 notification sent	N/A	N/A	J	new column added - written representation reference
72	Anglian Water Services Limited	Cat 1, 2 & 3	17-05	TP	For further details on negotiation progress with Anglian Water Services Limited, refer to 9.3 Status of Negotiations with Statutory Undertakers 2017-08-09 Email Correspondence regarding Statement of Common Ground workshop	RR-0056	REP1-218	J	new column added - written representation reference

CA (Compulsory acquisition), CAR (Compulsory acquisition of rights over land and temporary possession), TP (Temporary possession)
 CAS (Compulsory acquisition of subsoil), CASTPS (Compulsory acquisition of subsoil and temporary possession of land at the surface)

Planning Inspectorate Scheme Ref: TR010032
 Application Document Ref: TR010032/APP/4.1
 DATE: August 2023
 DEADLINE: 3

No. A	Land interest name/organisation and land agent's name (if applicable) B	Type of interest C	Plot(s) D	Land require ment E	Status of negotiations with land interest F G H	RR ref. no(s). I	WR ref. no(s). J	This version: 4.0 (August 2023)	
								Previous version: 3.0 (July 2023)	
								Change	
								Cell in this row with change	Cell content in previous version
72 Cont'd			19-45	CA	2017-09-05 Email Correspondence regarding Statement of Common Ground				
			20-01	CAR	2017-09-05 Meeting Senior management meeting and Project update				
			20-13	CAR	2017-10-16 Letter Survey access request sent				
			20-14	CAR	2017-10-26 Email Correspondence regarding Statement of Common Ground				
			21-01	TP	2017-10-31 Letter Order Limits update notification sent				
			21-03	TP	2017-11-20 Letter Order Limits update notification sent				
			21-10	TP	2018-06-14 Meeting Discussion regarding design development update				
			21-11	TP	2018-06-25 Letter Land Interest Questionnaire sent				
			21-14	CAR	2018-07-13 Email Correspondence regarding Statement of Common Ground				
			21-15	CAR	2018-07-13 Letter Land Interest Questionnaire response				
			21-16	CAR	2018-08-02 Email Correspondence regarding Statement of Common Ground workshop				
			21-17	CAR	2018-08-08 Meeting Discussion regarding progress on the C3 request				
			21-18	TP	2018-08-13 Phone Call Conversation regarding Statement of Common Ground				
			21-23	CAR	2018-08-17 Letter Survey access request sent				
			21-25	CAR	2018-09-04 Meeting Discussion regarding design development update and construction sites				
			21-26	CAR	2018-09-17 Letter Survey access request sent				
			21-28	CAR	2018-10-09 Letter Land Interest Questionnaire sent				
			21-29	CAR	2018-10-09 Letter Section 42 Statutory consultation notification sent				
		22-45	CA	2018-12-03 Meeting Statutory consultation briefing					

CA (Compulsory acquisition), CAR (Compulsory acquisition of rights over land and temporary possession), TP (Temporary possession)
 CAS (Compulsory acquisition of subsoil), CASTPS (Compulsory acquisition of subsoil and temporary possession of land at the surface)

No. A	Land interest name/organisation and land agent's name (if applicable) B	Type of interest C	Plot(s) D	Land require ment E	Status of negotiations with land interest F G H	RR ref. no(s). I	WR ref. no(s). J	This version: 4.0 (August 2023)	
								Previous version: 3.0 (July 2023)	
								Change	
								Cell in this row with change	Cell content in previous version
72 Cont'd			22-77	CA	2018-12-13 Email Correspondence regarding Land Interest Questionnaire				
			22-92	CA	2019-01-21 Meeting Statement of Common Ground workshop				
			22-93	CA	2019-02-08 Letter Land Interest Questionnaire reminder sent				
			23-19	GAR	2019-02-11 Email Correspondence regarding Statement of Common Ground workshop			D, E	plot deleted in respect of person
			23-23	TP	2019-04-05 Email Correspondence regarding survey access request				
			23-26	CAR	2019-04-08 Letter Land Interest Questionnaire response				
			23-27	GAR	2019-08-19 Meeting Senior management meeting and Project update			D, E	plot deleted in respect of person
			23-28	CAR	2020-01-27 Letter Supplementary consultation notification sent				
			23-29	CAR	2020-03-16 Letter Land Interest Questionnaire sent				
			23-30	CAR	2020-07-13 Letter Design Refinement consultation notification sent				
			23-34	GAR	2021-07-13 Letter Community Impacts consultation notification sent			D, E	plot deleted in respect of person
			23-32	CAR	2022-05-13 Letter Local Refinement consultation notification sent				
			23-41	CAR	2022-05-24 Letter Local Refinement consultation extension notification sent				
			23-42	TP	2022-09-01 Letter Landowner engagement notification sent				
			23-63	CAR	2023-01-08 Letter Section 56 notification sent				
			23-64	CAR	2023-05-15 Letter Minor refinement consultation notification sent				
			23-65	CAR	2023-07-04 Letter Notification requesting consent in respect of Compulsory Acquisition regulations sent				
			23-70	CA					
			23-76	CAR					

CA (Compulsory acquisition), CAR (Compulsory acquisition of rights over land and temporary possession), TP (Temporary possession)
 CAS (Compulsory acquisition of subsoil), CASTPS (Compulsory acquisition of subsoil and temporary possession of land at the surface)

No. A	Land interest name/organisation and land agent's name (if applicable) B	Type of interest C	Plot(s) D	Land require ment E	Status of negotiations with land interest F G H	RR ref. no(s). I	WR ref. no(s). J	This version: 4.0 (August 2023)	
								Previous version: 3.0 (July 2023)	
								Change	
								Cell in this row with change	Cell content in previous version
72 Cont'd			23-77	CA				F, G, H	previously blank
			23-78	CA					
			23-91	CAR					
			23-92	CA					
			23-94	CA					
			23-95	CAR					
			23-97	CAR					
			23-99	TP				D, E	plot deleted in respect of person
			23-101	TP					
			23-111	TP					
			23-114	TP					
			23-115	TP					
			23-116	TP					
			23-119	TP					
			23-124	CAR				D, E	plot deleted in respect of person
			23-122	TP					
			23-125	CAR					
		23-131	TP						
		23-132	CAR						
		23-135	CAR						

CA (Compulsory acquisition), CAR (Compulsory acquisition of rights over land and temporary possession), TP (Temporary possession)
 CAS (Compulsory acquisition of subsoil), CASTPS (Compulsory acquisition of subsoil and temporary possession of land at the surface)

No. A	Land interest name/organisation and land agent's name (if applicable) B	Type of interest C	Plot(s) D	Land require ment E	Status of negotiations with land interest F G H	RR ref. no(s). I	WR ref. no(s). J	This version: 4.0 (August 2023)	
								Previous version: 3.0 (July 2023)	
								Change	
								Cell in this row with change	Cell content in previous version
72 Cont'd			23-139	CAR					
			23-141	TP					
			23-152	TP					
			23-181	CAR					
			23-182	CAR					
			23-183	CAR					
			24-08	CAR					
			24-24	TP					
			24-25	CAR					
			24-26	TP					
			24-30	CAR					
			24-34	CAR					
			24-40	CA					
			24-45	CAR					
			24-51	CA					
			24-53	CAR					
			24-55	CA					
			24-62	CAR					
			24-65	CA					
			24-73	CA					

CA (Compulsory acquisition), CAR (Compulsory acquisition of rights over land and temporary possession), TP (Temporary possession)
 CAS (Compulsory acquisition of subsoil), CASTPS (Compulsory acquisition of subsoil and temporary possession of land at the surface)

No. A	Land interest name/organisation and land agent's name (if applicable) B	Type of interest C	Plot(s) D	Land require ment E	Status of negotiations with land interest F G H	RR ref. no(s). I	WR ref. no(s). J	This version: 4.0 (August 2023)	
								Previous version: 3.0 (July 2023)	
								Change	
								Cell in this row with change	Cell content in previous version
72 Cont'd			24-75	CA					
			24-76	CA					
			24-78	CA					
			24-79	CA					
			24-104	CA					
			24-107	CA					
			24-116	CAR				D, E	plot deleted in respect of person
			24-118	CA					
			24-130	CAR					
			24-132	CA					
			24-135	CA					
			24-136	CAR					
			24-139	TP					
			24-140	CA					
			24-141	CA					
			24-149	CA					
			24-157	TP				D, E	plot deleted in respect of person
			24-182	CA					
			24-188	TP					
		24-189	TP						

CA (Compulsory acquisition), CAR (Compulsory acquisition of rights over land and temporary possession), TP (Temporary possession)
 CAS (Compulsory acquisition of subsoil), CASTPS (Compulsory acquisition of subsoil and temporary possession of land at the surface)

No. A	Land interest name/organisation and land agent's name (if applicable) B	Type of interest C	Plot(s) D	Land require ment E	Status of negotiations with land interest F G H	RR ref. no(s). I	WR ref. no(s). J	This version: 4.0 (August 2023)	
								Previous version: 3.0 (July 2023)	
								Change	
								Cell in this row with change	Cell content in previous version
72 Cont'd			24-190	TP					
			25-01	CAR					
			25-02	CAR					
			25-03	CAR					
			25-04	CAR					
			25-05	CAR					
			25-06	CAR					
			25-08	CAR					
			25-10	CAR					
			25-11	CAR					
			25-12	CAR					
			25-13	CAR					
			25-14	CAR					
			25-15	CAR					
			25-16	CAR					
			25-17	CAR					
			25-18	CAR					
			25-20	CAR					
		25-21	CAR						
		25-26	CAR						

CA (Compulsory acquisition), CAR (Compulsory acquisition of rights over land and temporary possession), TP (Temporary possession)
 CAS (Compulsory acquisition of subsoil), CASTPS (Compulsory acquisition of subsoil and temporary possession of land at the surface)

No. A	Land interest name/organisation and land agent's name (if applicable) B	Type of interest C	Plot(s) D	Land require ment E	Status of negotiations with land interest F G H	RR ref. no(s). I	WR ref. no(s). J	This version: 4.0 (August 2023)	
								Previous version: 3.0 (July 2023)	
								Change	
								Cell in this row with change	Cell content in previous version
72 Cont'd			25-27	CAR					
			25-30	CAR					
			25-32	CAR					
			25-34	CAR					
			25-35	CAR					
			25-39	CAR					
			25-40	CAR					
			25-43	CAR					
			25-46	CAR					
			25-48	CAR					
			25-59	CAR					
			25-84	CAR					
			25-93	CAR					
			25-94	CA					
			25-95	CAR					
			25-96	CA					
			25-101	CAR					
		25-102	CAR						
		25-103	CA						
		25-105	CA						

CA (Compulsory acquisition), CAR (Compulsory acquisition of rights over land and temporary possession), TP (Temporary possession)
 CAS (Compulsory acquisition of subsoil), CASTPS (Compulsory acquisition of subsoil and temporary possession of land at the surface)

No. A	Land interest name/organisation and land agent's name (if applicable) B	Type of interest C	Plot(s) D	Land require ment E	Status of negotiations with land interest F G H	RR ref. no(s). I	WR ref. no(s). J	This version: 4.0 (August 2023)	
								Previous version: 3.0 (July 2023)	
								Change	
								Cell in this row with change	Cell content in previous version
72 Cont'd			25-106	CAR					
			25-107	CA					
			25-108	CA					
			25-109	CAR					
			26-01	CA					
			26-08	CA					
			26-09	CA					
			27-01	CAR					
			27-76	CAR					
			27-80	CAR					
			27-83	CAR					
			27-87	CAR				D, E	plot deleted in respect of person
			27-90	CAR					
			27-100	CAR					
			28-50	CAR					
			28-51	CAR					
			28-106	CAR					
			28-108	CA					
		28-139	CAR						
		28-140	CA						

CA (Compulsory acquisition), CAR (Compulsory acquisition of rights over land and temporary possession), TP (Temporary possession)
 CAS (Compulsory acquisition of subsoil), CASTPS (Compulsory acquisition of subsoil and temporary possession of land at the surface)

No. A	Land interest name/organisation and land agent's name (if applicable) B	Type of interest C	Plot(s) D	Land require ment E	Status of negotiations with land interest F G H	RR ref. no(s). I	WR ref. no(s). J	This version: 4.0 (August 2023)	
								Previous version: 3.0 (July 2023)	
								Change	
								Cell in this row with change	Cell content in previous version
72 Cont'd			28-141	CAR					
			29-03	CAR					
			29-06	CA					
			29-08	CA					
			29-09	CA					
			29-10	CAR					
			29-11	CAR					
			29-14	CA					
			29-15	CA					
			29-16	CA					
			29-27	CA					
			29-39	TP					
			29-42	CA					
			29-43	CA					
			29-54	CA					
			29-123	CA					
			29-124	CA					
			29-142	CA					
		29-161	CA						
		29-179	CA						

CA (Compulsory acquisition), CAR (Compulsory acquisition of rights over land and temporary possession), TP (Temporary possession)
 CAS (Compulsory acquisition of subsoil), CASTPS (Compulsory acquisition of subsoil and temporary possession of land at the surface)

No. A	Land interest name/organisation and land agent's name (if applicable) B	Type of interest C	Plot(s) D	Land require ment E	Status of negotiations with land interest F G H	RR ref. no(s). I	WR ref. no(s). J	This version: 4.0 (August 2023)	
								Previous version: 3.0 (July 2023)	
								Change	
								Cell in this row with change	Cell content in previous version
72 Cont'd			29-180	CA					
			29-181	CA					
			29-188	CA					
			29-200	CA					
			29-207	CA					
			29-222	CA					
			29-224	CA					
			29-225	CA					
			29-227	CA					
			29-228	CA					
			29-229	CA					
			29-232	CA					
			29-233	CA					
			29-235	CA					
			29-236	CAR					
			29-237	CAR					
			29-238	CAR					
			29-247	CAR					
		29-249	CAR						
		29-250	CAR						

CA (Compulsory acquisition), CAR (Compulsory acquisition of rights over land and temporary possession), TP (Temporary possession)
 CAS (Compulsory acquisition of subsoil), CASTPS (Compulsory acquisition of subsoil and temporary possession of land at the surface)

No. A	Land interest name/organisation and land agent's name (if applicable) B	Type of interest C	Plot(s) D	Land require ment E	Status of negotiations with land interest F G H	RR ref. no(s). I	WR ref. no(s). J	This version: 4.0 (August 2023)	
								Previous version: 3.0 (July 2023)	
								Change	
								Cell in this row with change	Cell content in previous version
72 Cont'd			29-283	CAR					
			30-10	CAR					
			30-12	TP					
			30-79	CAR					
			32-178	CAR					
			33-15	CA					
			33-29	CA					
			33-31	CA					
			33-32	CA					
			33-36	CAR					
			33-52	CA					
			33-57	CA					
			33-58	CA					
			33-78	CAR					
			33-88	CAR					
			33-89	CAR					
			33-91	CAR					
			33-92	TP					
		33-94	CAR						
		33-99	CAR						

CA (Compulsory acquisition), CAR (Compulsory acquisition of rights over land and temporary possession), TP (Temporary possession)
 CAS (Compulsory acquisition of subsoil), CASTPS (Compulsory acquisition of subsoil and temporary possession of land at the surface)

No. A	Land interest name/organisation and land agent's name (if applicable) B	Type of interest C	Plot(s) D	Land require ment E	Status of negotiations with land interest F G H	RR ref. no(s). I	WR ref. no(s). J	This version: 4.0 (August 2023)	
								Previous version: 3.0 (July 2023)	
								Change	
								Cell in this row with change	Cell content in previous version
72 Cont'd			33-100	CAR					
			33-101	CAR					
			33-104	CAR					
			33-106	CAR					
			33-108	CAR					
			33-109	CAR					
			33-110	CAR					
			33-112	CAR					
			33-113	CAR					
			33-117	CAR					
			33-120	CAR					
			33-121	CAR					
			33-122	CAR					
			33-123	CAR					
			33-124	CAR					
			33-125	CAR					
			33-126	CAR					
		33-127	CAR						
		33-128	CAR						
		33-130	CAR						

CA (Compulsory acquisition), CAR (Compulsory acquisition of rights over land and temporary possession), TP (Temporary possession)
 CAS (Compulsory acquisition of subsoil), CASTPS (Compulsory acquisition of subsoil and temporary possession of land at the surface)

No. A	Land interest name/organisation and land agent's name (if applicable) B	Type of interest C	Plot(s) D	Land require ment E	Status of negotiations with land interest F G H	RR ref. no(s). I	WR ref. no(s). J	This version: 4.0 (August 2023)	
								Previous version: 3.0 (July 2023)	
								Change	
								Cell in this row with change	Cell content in previous version
72 Cont'd			33-131	CAR					
			33-132	CAR					
			33-133	CAR					
			33-135	CAR					
			33-136	CAR					
			33-137	CAR					
			33-138	CAR					
			33-139	CAR					
			33-140	CAR					
			33-141	CAR					
			33-142	CAR					
			33-143	CAR					
			33-144	CAR					
			33-145	CAR					
			33-147	CAR					
			33-148	CAR					
			33-149	CAR					
		33-150	CAR						
		33-151	CAR						
		33-175	CAR						

CA (Compulsory acquisition), CAR (Compulsory acquisition of rights over land and temporary possession), TP (Temporary possession)
 CAS (Compulsory acquisition of subsoil), CASTPS (Compulsory acquisition of subsoil and temporary possession of land at the surface)

No. A	Land interest name/organisation and land agent's name (if applicable) B	Type of interest C	Plot(s) D	Land require ment E	Status of negotiations with land interest F G H	RR ref. no(s). I	WR ref. no(s). J	This version: 4.0 (August 2023)	
								Previous version: 3.0 (July 2023)	
								Change	
								Cell in this row with change	Cell content in previous version
72 Cont'd			33-194	CAR					
			33-219	CAR					
			33-221	CAR					
			33-222	CAR					
			33-225	CAR					
			33-227	CAR					
			33-228	CAR					
			33-230	CAR					
			33-236	CAR					
			33-238	CAR					
			33-239	CAR					
			33-240	CAR					
			33-270	CAR					
			33-276	TP					
			42-05	CAR					
			43-68	TP					
			43-79	TP					
			43-80	TP					
		43-83	TP						
		43-84	TP						

CA (Compulsory acquisition), CAR (Compulsory acquisition of rights over land and temporary possession), TP (Temporary possession)
 CAS (Compulsory acquisition of subsoil), CASTPS (Compulsory acquisition of subsoil and temporary possession of land at the surface)

No. A	Land interest name/organisation and land agent's name (if applicable) B	Type of interest C	Plot(s) D	Land require ment E	Status of negotiations with land interest F G H	RR ref. no(s). I	WR ref. no(s). J	This version: 4.0 (August 2023)	
								Previous version: 3.0 (July 2023)	
								Change	
								Cell in this row with change	Cell content in previous version
72 Cont'd			43-85	TP					
			43-86	TP					
			43-87	TP					
			43-88	TP					
			43-89	CAR					
			43-90	TP					
			43-91	CAR					
			43-92	CAR					
			43-98	TP					
			43-99	CAR					
			43-100	CAR					
			43-101	TP					
			43-102	TP					
			44-07	TP					
			44-09	CAR					
			44-10	CAR					
			44-17	CAR					
			44-20	CAR					
		44-21	CA						
		44-41	CA						

CA (Compulsory acquisition), CAR (Compulsory acquisition of rights over land and temporary possession), TP (Temporary possession)
 CAS (Compulsory acquisition of subsoil), CASTPS (Compulsory acquisition of subsoil and temporary possession of land at the surface)

No. A	Land interest name/organisation and land agent's name (if applicable) B	Type of interest C	Plot(s) D	Land require ment E	Status of negotiations with land interest F G H	RR ref. no(s). I	WR ref. no(s). J	This version: 4.0 (August 2023)	
								Previous version: 3.0 (July 2023)	
								Change	
								Cell in this row with change	Cell content in previous version
72 Cont'd			44-80	CAR					
			44-81	CAR					
			44-86	CAR					
			44-91	CAR					
			44-94	CAR					
			44-95	CAR					
			44-96	CAR					
			44-97	CA					
			44-98	CAR					
			44-99	CAR					
			44-100	CAR					
			44-101	TP					
			44-102	TP					
			44-103	TP					
			44-105	TP					
			44-106	TP					
			44-107	TP					
			44-108	TP					
		44-109	TP						
		44-111	TP						

CA (Compulsory acquisition), CAR (Compulsory acquisition of rights over land and temporary possession), TP (Temporary possession)
 CAS (Compulsory acquisition of subsoil), CASTPS (Compulsory acquisition of subsoil and temporary possession of land at the surface)

No. A	Land interest name/organisation and land agent's name (if applicable) B	Type of interest C	Plot(s) D	Land requirement E	Status of negotiations with land interest F G H	RR ref. no(s). I	WR ref. no(s). J	This version: 4.0 (August 2023)	
								Previous version: 3.0 (July 2023)	
								Change	
								Cell in this row with change	Cell content in previous version
72 Cont'd			44-113 44-114 44-115 44-117	TP TP TP TP					
73	Anita Elizabeth Lennon Paul Anthony Lennon	Cat 1 & 3	22-29	CAR	<p>An invitation to negotiate and acquire land interests by voluntary agreement has been sent by letter.</p> <p>2018-11-02 Email Correspondence arranging a meeting</p> <p>2018-11-19 Letter Land Interest Questionnaire sent</p> <p>2018-11-19 Meeting Discussion regarding effect of Project on property and discretionary purchase</p> <p>2018-11-19 Letter Section 42 Statutory consultation notification sent</p> <p>2020-01-27 Letter Supplementary consultation notification sent</p> <p>2020-07-13 Letter Design Refinement consultation notification sent</p> <p>2020-09-29 Letter An invitation has been sent to negotiate and acquire land interests by voluntary agreement</p> <p>2020-10-01 Email Correspondence regarding interest in voluntary agreement</p> <p>2020-10-21 Email Correspondence regarding voluntary agreement</p>	N/A	N/A	J	new column added - written representation reference

CA (Compulsory acquisition), CAR (Compulsory acquisition of rights over land and temporary possession), TP (Temporary possession)
 CAS (Compulsory acquisition of subsoil), CASTPS (Compulsory acquisition of subsoil and temporary possession of land at the surface)

No. A	Land interest name/organisation and land agent's name (if applicable) B	Type of interest C	Plot(s) D	Land requirement E	Status of negotiations with land interest F G H	RR ref. no(s). I	WR ref. no(s). J	This version: 4.0 (August 2023)	
								Previous version: 3.0 (July 2023)	
								Change	
								Cell in this row with change	Cell content in previous version
73 Cont'd					2021-01-19 Email Correspondence sending voluntary licence agreement 2021-07-13 Letter Community Impacts consultation notification sent 2021-10-26 Letter An invitation has been sent to negotiate and acquire land interests by voluntary agreement 2021-11-01 Email Correspondence regarding interest in voluntary agreement 2021-11-12 Email Correspondence sending voluntary licence agreement 2022-05-13 Letter Local Refinement consultation notification sent 2022-05-24 Letter Local Refinement consultation extension notification sent 2023-01-08 Letter Section 56 notification sent				
74	Ann Christine Bullock	Cat 1 & 3	33-121	CAR	An invitation to negotiate and acquire land interests by voluntary agreement has been sent by letter. 2019-11-08 Letter Land Interest Questionnaire sent 2019-11-25 Letter Land Interest Questionnaire response 2019-12-05 Email Correspondence regarding Land Interest Questionnaire 2020-01-27 Letter Supplementary consultation notification sent 2020-07-13 Letter Design Refinement consultation notification sent 2020-09-29 Letter An invitation has been sent to negotiate and acquire land interests by voluntary agreement 2021-07-13 Letter Community Impacts consultation notification sent 2021-10-26 Letter An invitation has been sent to negotiate and acquire land interests by voluntary agreement	N/A	N/A	J	new column added - written representation reference

CA (Compulsory acquisition), CAR (Compulsory acquisition of rights over land and temporary possession), TP (Temporary possession)
 CAS (Compulsory acquisition of subsoil), CASTPS (Compulsory acquisition of subsoil and temporary possession of land at the surface)

No. A	Land interest name/organisation and land agent's name (if applicable) B	Type of interest C	Plot(s) D	Land requirement E	Status of negotiations with land interest F G H	RR ref. no(s). I	WR ref. no(s). J	This version: 4.0 (August 2023)	
								Previous version: 3.0 (July 2023)	
								Change	
		Cell in this row with change	Cell content in previous version						
74 Cont'd					2022-05-13 Letter Local Refinement consultation notification sent 2022-05-24 Letter Local Refinement consultation extension notification sent 2023-01-08 Letter Section 56 notification sent				
75	Ann Flemwell Robert Flemwell	Cat 1 & 3	44-111 44-113 44-114	TP TP TP	An invitation to negotiate and acquire land interests by voluntary agreement has been sent by letter. 2019-08-15 Letter 2019 Post-Statutory consultation notification sent 2020-01-27 Letter Supplementary consultation notification sent 2020-07-13 Letter Design Refinement consultation notification sent 2020-08-11 Email Correspondence regarding Project proposals and environmental compensation 2020-08-18 Email Correspondence regarding public consultation and engagement with the Project 2020-09-29 Letter An invitation has been sent to negotiate and acquire land interests by voluntary agreement 2021-07-13 Letter Community Impacts consultation notification sent 2021-07-16 Phone Call Conversation regarding response to Community Impacts consultation and flooding concerns 2021-10-26 Letter An invitation has been sent to negotiate and acquire land interests by voluntary agreement 2022-05-13 Letter Local Refinement consultation notification sent 2022-05-24 Letter Local Refinement consultation extension notification sent 2023-01-08 Letter Section 56 notification sent	N/A	N/A	J	new column added - written representation reference
76					An invitation to negotiate and acquire land interests by voluntary agreement has been sent by letter.				

CA (Compulsory acquisition), CAR (Compulsory acquisition of rights over land and temporary possession), TP (Temporary possession)
CAS (Compulsory acquisition of subsoil), CASTPS (Compulsory acquisition of subsoil and temporary possession of land at the surface)

No. A	Land interest name/organisation and land agent's name (if applicable) B	Type of interest C	Plot(s) D	Land requirement E	Status of negotiations with land interest F G H	RR ref. no(s). I	WR ref. no(s). J	This version: 4.0 (August 2023)	
								Previous version: 3.0 (July 2023)	
								Change	
								Cell in this row with change	Cell content in previous version
76 Cont'd	Ann Josephine Gracie Robert Gracie	Cat 1 & 3	33-144	CAR	2018-10-09 Letter Section 42 Statutory consultation notification sent 2018-10-09 Letter Land Interest Questionnaire sent 2019-02-08 Letter Land Interest Questionnaire reminder sent 2020-01-27 Letter Supplementary consultation notification sent 2020-07-13 Letter Design Refinement consultation notification sent 2020-09-29 Letter An invitation has been sent to negotiate and acquire land interests by voluntary agreement 2021-07-13 Letter Community Impacts consultation notification sent 2021-10-26 Letter An invitation has been sent to negotiate and acquire land interests by voluntary agreement 2022-05-13 Letter Local Refinement consultation notification sent 2022-05-24 Letter Local Refinement consultation extension notification sent 2022-06-07 Phone Call Conversation regarding voluntary agreement 2023-01-08 Letter Section 56 notification sent	N/A	N/A	J	new column added - written representation reference
77	Anna Jane Walsham Hallett	Cat 1 & 3	33-128	CAR	An invitation to negotiate and acquire land interests by voluntary agreement has been sent by letter. 2018-10-09 Letter Section 42 Statutory consultation notification sent 2018-10-09 Letter Land Interest Questionnaire sent 2019-02-08 Letter Land Interest Questionnaire reminder sent 2020-01-27 Letter Supplementary consultation notification sent 2020-07-13 Letter Design Refinement consultation notification sent	N/A	N/A	J	new column added - written representation reference

CA (Compulsory acquisition), CAR (Compulsory acquisition of rights over land and temporary possession), TP (Temporary possession)
CAS (Compulsory acquisition of subsoil), CASTPS (Compulsory acquisition of subsoil and temporary possession of land at the surface)

Planning Inspectorate Scheme Ref: TR010032
Application Document Ref: TR010032/APP/4.1
DATE: August 2023
DEADLINE: 3

No. A	Land interest name/organisation and land agent's name (if applicable) B	Type of interest C	Plot(s) D	Land requirement E	Status of negotiations with land interest F G H	RR ref. no(s). I	WR ref. no(s). J	This version: 4.0 (August 2023)	
								Previous version: 3.0 (July 2023)	
								Change	
								Cell in this row with change	Cell content in previous version
77 Cont'd					2020-09-29 Letter An invitation has been sent to negotiate and acquire land interests by voluntary agreement 2021-07-13 Letter Community Impacts consultation notification sent 2021-10-26 Letter An invitation has been sent to negotiate and acquire land interests by voluntary agreement 2022-05-13 Letter Local Refinement consultation notification sent 2022-05-24 Letter Local Refinement consultation extension notification sent 2023-01-08 Letter Section 56 notification sent				
78	Anna Marie Thomas Daragh A Thomas	Cat 1, 2 & 3	42-49 42-50 42-52	CA CA CA	An invitation to negotiate and acquire land interests by voluntary agreement has been sent by letter. 2017-08-17 Letter Survey access request sent 2017-10-31 Letter Order Limits update notification sent 2018-05-14 Letter Land Interest Questionnaire sent 2018-10-09 Letter Section 42 Statutory consultation notification sent 2020-01-27 Letter Supplementary consultation notification sent 2020-07-13 Letter Design Refinement consultation notification sent 2020-09-29 Letter An invitation has been sent to negotiate and acquire land interests by voluntary agreement 2021-07-13 Letter Community Impacts consultation notification sent 2021-10-26 Letter An invitation has been sent to negotiate and acquire land interests by voluntary agreement 2022-05-13 Letter Local Refinement consultation notification sent	N/A	N/A	J B	new column added - written representation reference Person added to group no. 77, previously listed separately

CA (Compulsory acquisition), CAR (Compulsory acquisition of rights over land and temporary possession), TP (Temporary possession)
CAS (Compulsory acquisition of subsoil), CASTPS (Compulsory acquisition of subsoil and temporary possession of land at the surface)

No. A	Land interest name/organisation and land agent's name (if applicable) B	Type of interest C	Plot(s) D	Land require ment E	Status of negotiations with land interest F G H	RR ref. no(s). I	WR ref. no(s). J	This version: 4.0 (August 2023)	
								Previous version: 3.0 (July 2023)	
								Change	
								Cell in this row with change	Cell content in previous version
78 Cont'd					2022-05-24 Letter Local Refinement consultation extension notification sent 2023-01-08 Letter Section 56 notification sent				
79	Anne Christine Hawkes	Cat 1 & 3	43-72	TP	An invitation to negotiate and acquire land interests by voluntary agreement has been sent by letter. 2020-02-18 Letter Supplementary consultation notification sent 2020-07-13 Letter Design Refinement consultation notification sent 2020-09-29 Letter An invitation has been sent to negotiate and acquire land interests by voluntary agreement 2021-07-13 Letter Community Impacts consultation notification sent 2021-10-26 Letter An invitation has been sent to negotiate and acquire land interests by voluntary agreement 2022-05-13 Letter Local Refinement consultation notification sent 2022-05-24 Letter Local Refinement consultation extension notification sent 2023-01-08 Letter Section 56 notification sent	N/A	N/A	J	new column added - written representation reference
80	Anne Christine Humphrey	Cat 1 & 3	42-166	CAR	An invitation to negotiate and acquire land interests by voluntary agreement has been sent by letter. 2018-10-09 Letter Section 42 Statutory consultation notification sent 2018-10-09 Letter Land Interest Questionnaire sent 2019-02-08 Letter Land Interest Questionnaire reminder sent 2020-01-27 Letter Supplementary consultation notification sent 2020-07-13 Letter Design Refinement consultation notification sent	N/A	N/A	J	new column added - written representation reference

CA (Compulsory acquisition), CAR (Compulsory acquisition of rights over land and temporary possession), TP (Temporary possession)
 CAS (Compulsory acquisition of subsoil), CASTPS (Compulsory acquisition of subsoil and temporary possession of land at the surface)

No. A	Land interest name/organisation and land agent's name (if applicable) B	Type of interest C	Plot(s) D	Land require ment E	Status of negotiations with land interest F G H	RR ref. no(s). I	WR ref. no(s). J	This version: 4.0 (August 2023)	
								Previous version: 3.0 (July 2023)	
								Change	
								Cell in this row with change	Cell content in previous version
80 Cont'd					2020-09-29 Letter An invitation has been sent to negotiate and acquire land interests by voluntary agreement 2021-07-13 Letter Community Impacts consultation notification sent 2021-10-26 Letter An invitation has been sent to negotiate and acquire land interests by voluntary agreement 2022-05-13 Letter Local Refinement consultation notification sent 2022-05-24 Letter Local Refinement consultation extension notification sent 2023-01-08 Letter Section 56 notification sent				
81	Anne Gifford	Cat 1 & 3	33-141	CAR	The Applicant identified the interested person following the end of the Local Refinement Consultation pursuant to new Land Registry data and has since issued a letter inviting the person to provide comments on the Project during the next stage of the planning process. 2022-10-20 Letter Invitation to provide comments on project proposals in the next phase of the planning process sent 2023-01-08 Letter Section 56 notification sent	N/A	N/A	J	new column added - written representation reference
82	Annie-Louise Jennings Luke David Thomas	Cat 1 & 3	43-95	TP	An invitation to negotiate and acquire land interests by voluntary agreement has been sent by letter. 2020-01-27 Letter Supplementary consultation notification sent 2020-03-16 Letter Land Interest Questionnaire sent 2020-07-13 Letter Design Refinement consultation notification sent 2020-09-29 Letter An invitation has been sent to negotiate and acquire land interests by voluntary agreement 2020-10-12 Email Correspondence regarding voluntary agreement	N/A	N/A	J	new column added - written representation reference

CA (Compulsory acquisition), CAR (Compulsory acquisition of rights over land and temporary possession), TP (Temporary possession)
 CAS (Compulsory acquisition of subsoil), CASTPS (Compulsory acquisition of subsoil and temporary possession of land at the surface)

No. A	Land interest name/organisation and land agent's name (if applicable) B	Type of interest C	Plot(s) D	Land require ment E	Status of negotiations with land interest F G H	RR ref. no(s). I	WR ref. no(s). J	This version: 4.0 (August 2023)	
								Previous version: 3.0 (July 2023)	
								Change	
								Cell in this row with change	Cell content in previous version
82 Cont'd					2020-11-03 Email Correspondence regarding fee policy 2021-07-13 Letter Community Impacts consultation notification sent 2021-10-26 Letter An invitation has been sent to negotiate and acquire land interests by voluntary agreement 2022-05-13 Letter Local Refinement consultation notification sent 2022-05-24 Letter Local Refinement consultation extension notification sent 2023-01-08 Letter Section 56 notification sent				
83	Anthony Colin Barnett	Cat 1 & 3	23-03 23-04 23-05	CAR CAR CAR	An invitation to negotiate and acquire land interests by voluntary agreement has been sent by letter. 2020-01-27 Letter Supplementary consultation notification sent 2020-07-13 Letter Design Refinement consultation notification sent 2020-09-29 Letter An invitation has been sent to negotiate and acquire land interests by voluntary agreement 2021-01-19 Letter Land Interest Questionnaire sent 2021-07-13 Letter Community Impacts consultation notification sent 2021-10-26 Letter An invitation has been sent to negotiate and acquire land interests by voluntary agreement 2022-02-14 Letter Land Interest Questionnaire sent 2022-02-23 Letter Land Interest Questionnaire response 2022-03-10 Letter Land Interest Questionnaire sent 2022-03-10 Letter Landowner engagement notification sent 2022-03-31 Phone Call Conversation regarding effect of Project on property	N/A	N/A	J	new column added - written representation reference

CA (Compulsory acquisition), CAR (Compulsory acquisition of rights over land and temporary possession), TP (Temporary possession)
 CAS (Compulsory acquisition of subsoil), CASTPS (Compulsory acquisition of subsoil and temporary possession of land at the surface)

No. A	Land interest name/organisation and land agent's name (if applicable) B	Type of interest C	Plot(s) D	Land require ment E	Status of negotiations with land interest F G H	RR ref. no(s). I	WR ref. no(s). J	This version: 4.0 (August 2023)	
								Previous version: 3.0 (July 2023)	
								Change	
								Cell in this row with change	Cell content in previous version
83 Cont'd					2022-05-13 Letter Local Refinement consultation notification sent 2022-05-24 Letter Local Refinement consultation extension notification sent 2023-01-08 Letter Section 56 notification sent				
84	Anthony Hughes Leigh Jayne Hughes	Cat 1 & 3	39-52	CAR	Discussions have been held with landowner at consultation events and meetings, they are aware of the Project and its effect on their property. The landowner is aware of options available to them should they want to sell their property, such as a discretionary purchase application. 2018-10-09 Letter Section 42 Statutory consultation notification sent 2018-10-09 Letter Land Interest Questionnaire sent 2019-02-08 Letter Land Interest Questionnaire reminder sent 2020-01-27 Letter Supplementary consultation notification sent 2020-07-13 Letter Design Refinement consultation notification sent 2020-07-30 Email Correspondence regarding request for information 2020-10-21 Email Correspondence regarding survey works 2021-07-13 Letter Community Impacts consultation notification sent 2021-07-26 Email Correspondence regarding Local Refinement consultation 2021-10-26 Letter An invitation has been sent to negotiate and acquire land interests by voluntary agreement 2021-12-23 Email Correspondence regarding effect of Project on property 2022-05-13 Letter Local Refinement consultation notification sent	RR-0576	REP1-382 J & REP1-383		new column added - written representation reference

CA (Compulsory acquisition), CAR (Compulsory acquisition of rights over land and temporary possession), TP (Temporary possession)
CAS (Compulsory acquisition of subsoil), CASTPS (Compulsory acquisition of subsoil and temporary possession of land at the surface)

No. A	Land interest name/organisation and land agent's name (if applicable) B	Type of interest C	Plot(s) D	Land requirement E	Status of negotiations with land interest F G H	RR ref. no(s). I	WR ref. no(s). J	This version: 4.0 (August 2023)	
								Previous version: 3.0 (July 2023)	
								Change	
								Cell in this row with change	Cell content in previous version
84 Cont'd					2022-05-17 Email Correspondence regarding Project update 2022-05-24 Letter Local Refinement consultation extension notification sent 2023-01-08 Letter Section 56 notification sent				
85	Anthony James Wade Trina Lynn Wade	Cat 1 & 3	12-27 12-29	TP TP	An invitation to negotiate and acquire land interests by voluntary agreement has been sent by letter. 2020-01-27 Letter Supplementary consultation notification sent 2020-07-13 Letter Design Refinement consultation notification sent 2020-09-29 Letter An invitation has been sent to negotiate and acquire land interests by voluntary agreement 2021-07-13 Letter Community Impacts consultation notification sent 2021-10-26 Letter An invitation has been sent to negotiate and acquire land interests by voluntary agreement 2021-11-09 Phone Call Conversation regarding voluntary agreement 2022-05-13 Letter Local Refinement consultation notification sent 2022-05-24 Letter Local Refinement consultation extension notification sent 2023-01-08 Letter Section 56 notification sent	N/A	N/A	J	new column added - written representation reference
86	Anthony Patrick Outram Francis Terrence Outram	Cat 1 & 3	45-09 45-12	TP TP	The Applicant is engaging with the landowner regarding a refinement to the design and land use affecting their land. A voluntary agreement would be progressed if requested 2018-05-22 Letter Survey access request sent 2020-01-27 Letter Supplementary consultation notification sent	N/A	N/A	J	new column added - written representation reference

CA (Compulsory acquisition), CAR (Compulsory acquisition of rights over land and temporary possession), TP (Temporary possession)
CAS (Compulsory acquisition of subsoil), CASTPS (Compulsory acquisition of subsoil and temporary possession of land at the surface)

Planning Inspectorate Scheme Ref: TR010032
Application Document Ref: TR010032/APP/4.1
DATE: August 2023
DEADLINE: 3

No. A	Land interest name/organisation and land agent's name (if applicable) B	Type of interest C	Plot(s) D	Land require ment E	Status of negotiations with land interest F G H	RR ref. no(s). I	WR ref. no(s). J	This version: 4.0 (August 2023)		
								Previous version: 3.0 (July 2023)		
								Change		
								Cell in this row with change	Cell content in previous version	
86 Cont'd	Gloria Muriel Outram Ross Peter Outram		45-19	CAR	2020-07-13 Letter	Design Refinement consultation notification sent				
			45-21	CAR	2020-09-29 Letter	An invitation has been sent to negotiate and acquire land interests by voluntary agreement				
			45-35	CA	2021-07-13 Letter	Community Impacts consultation notification sent				
			45-40	CA	2021-10-26 Letter	An invitation has been sent to negotiate and acquire land interests by voluntary agreement				
			45-47	TP	2022-02-14 Letter	Land Interest Questionnaire sent				
			45-50	CAR	2022-05-13 Letter	Local Refinement consultation notification sent				
			45-51	CA	2022-05-24 Letter	Local Refinement consultation extension notification sent				
					2022-06-15 Email	Correspondence regarding effect of Project on property				
		2022-09-01 Letter	Landowner engagement notification sent							
				2023-01-08 Letter	Section 56 notification sent					
87	Anthony Quentin Roberts	Cat 1 & 3	44-108	TP		An invitation to negotiate and acquire land interests by voluntary agreement has been sent by letter.	N/A	N/A	J	new column added - written representation reference
					2020-07-13 Letter	Design Refinement consultation notification sent				
					2020-09-29 Letter	An invitation has been sent to negotiate and acquire land interests by voluntary agreement				
					2021-07-13 Letter	Community Impacts consultation notification sent				
					2021-10-26 Letter	An invitation has been sent to negotiate and acquire land interests by voluntary agreement				
					2022-05-13 Letter	Local Refinement consultation notification sent				
					2022-05-24 Letter	Local Refinement consultation extension notification sent				

CA (Compulsory acquisition), CAR (Compulsory acquisition of rights over land and temporary possession), TP (Temporary possession)
 CAS (Compulsory acquisition of subsoil), CASTPS (Compulsory acquisition of subsoil and temporary possession of land at the surface)

No. A	Land interest name/organisation and land agent's name (if applicable) B	Type of interest C	Plot(s) D	Land require ment E	Status of negotiations with land interest F G H	RR ref. no(s). I	WR ref. no(s). J	This version: 4.0 (August 2023)	
								Previous version: 3.0 (July 2023)	
								Change	
								Cell in this row with change	Cell content in previous version
87 Cont'd					2023-01-08 Letter Section 56 notification sent				
88	Anthony William Burman	Cat 1	26-03	CA	<p>An invitation to negotiate and acquire land interests by voluntary agreement has been sent by letter.</p> <p>2020-10-15 Letter An invitation has been sent to negotiate and acquire land interests by voluntary agreement</p> <p>2021-07-13 Letter Community Impacts consultation notification sent</p> <p>2021-10-26 Letter An invitation has been sent to negotiate and acquire land interests by voluntary agreement</p> <p>2021-11-03 Email Correspondence regarding voluntary agreement</p> <p>2021-11-15 Email Correspondence regarding voluntary agreement</p> <p>2022-05-13 Letter Local Refinement consultation notification sent</p> <p>2022-05-24 Letter Local Refinement consultation extension notification sent</p> <p>2023-01-08 Letter Section 56 notification sent</p>	N/A	N/A	J	new column added - written representation reference
89	<p>Antoinette Ingrid Schatzmann</p> <p>Sarah Antoinette Esther Doughty</p> <p>The Antoinette Schatzmann Trust</p>	Cat 1, 2 & 3	30-07 34-01 34-03	CAR CAR CAR	<p>In regular contact with landowner via agent who is aware of the Project and its effect on their property particularly in reference to ground investigations works and archaeological trial trenching. Opportunity to acquire has been discussed and attempts to progress will continue.</p> <p>2018-10-09 Letter Section 42 Statutory consultation notification sent</p> <p>2018-10-09 Letter Land Interest Questionnaire sent</p> <p>2019-02-08 Letter Land Interest Questionnaire reminder sent</p>	RR-0748,RR-1062	REP1-354	C, J	Cat 1 & 3 (C); new column added - written representation reference

CA (Compulsory acquisition), CAR (Compulsory acquisition of rights over land and temporary possession), TP (Temporary possession)
CAS (Compulsory acquisition of subsoil), CASTPS (Compulsory acquisition of subsoil and temporary possession of land at the surface)

No. A	Land interest name/organisation and land agent's name (if applicable) B	Type of interest C	Plot(s) D	Land require ment E	Status of negotiations with land interest F G H	RR ref. no(s). I	WR ref. no(s). J	This version: 4.0 (August 2023)	
								Previous version: 3.0 (July 2023)	
								Change	
								Cell in this row with change	Cell content in previous version
89 Cont'd	Mike Holland - Holland Land & Property LTD (as agent)		34-04	TP	2019-08-15 Letter 2019 Post-Statutory consultation notification sent				
			34-05	CAR	2019-10-08 Email Correspondence regarding land referencing				
			34-06	CAR	2020-01-17 Email Correspondence regarding survey consent form				
			35-01	CAR	2020-01-27 Letter Supplementary consultation notification sent				
			35-02	CAR	2020-03-16 Meeting Discussion regarding Supplementary consultation				
			35-05	CAR	2020-06-16 Meeting Discussion with agent regarding option agreement				
			35-09	CAR	2020-07-13 Letter Design Refinement consultation notification sent				
			35-12	CA	2020-07-16 Email Correspondence regarding survey payment				
			35-18	CA	2020-07-30 Meeting Discussion regarding progress of possible option agreement				
			35-19	CAR	2020-08-11 Email Correspondence regarding Design Refinement consultation response				
			36-01	CAR	2020-09-21 Meeting Discussion regarding progress of possible option agreement				
			36-02	CAR	2020-09-23 Meeting Discussion with agent regarding regular update focusing on survey works				
			36-03	CAR	2021-07-13 Letter Community Impacts consultation notification sent				
			36-04	TP	2021-07-29 Letter Community Impacts consultation notification sent				
			36-05	CAR	2021-11-19 Email Correspondence regarding survey payment				
			36-06	CAR	2022-05-09 Email Correspondence regarding survey access request				
			38-01	CAR	2022-05-11 Letter Landowner engagement notification sent				
			38-02	TP	2022-05-13 Letter Local Refinement consultation notification sent				

CA (Compulsory acquisition), CAR (Compulsory acquisition of rights over land and temporary possession), TP (Temporary possession)
 CAS (Compulsory acquisition of subsoil), CASTPS (Compulsory acquisition of subsoil and temporary possession of land at the surface)

No. A	Land interest name/organisation and land agent's name (if applicable) B	Type of interest C	Plot(s) D	Land requirement E	Status of negotiations with land interest F G H	RR ref. no(s). I	WR ref. no(s). J	This version: 4.0 (August 2023)	
								Previous version: 3.0 (July 2023)	
								Change	
								Cell in this row with change	Cell content in previous version
89 Cont'd			38-05	CA	2022-05-24 Letter Local Refinement consultation extension notification sent				
			38-06	CA	2022-06-20 Email Correspondence regarding survey access request				
			38-07	CA	2022-06-30 Meeting Discussion regarding issues log				
			38-08	CA	2022-08-15 Email Correspondence regarding land referencing				
			38-09	TP	2022-11-29 Email To agent informally advising of DCO formal acceptance				
			38-10	TP	2022-12-07 Email To agent sending DCO Briefing Guide				
			38-11	CA	2022-12-19 Email To agent giving prior notice on period for making relevant representations to register as an interested party				
			38-12	CA	2022-12-22 Email Multiple emails to agent confirming acceptance and payment of crop loss claim and agent's fees				
			38-13	CAR	2023-01-08 Letter Section 56 notification sent				
			38-14	CAR	2023-07-17 Letter Landowner consultation notification sent			F, G, H	previously blank
			38-15	CAR	2023-07-17 Letter Notification requesting consent in respect of Compulsory Acquisition regulations sent			F, G, H	previously blank
			38-16	TP					
			38-17	CA					
			38-18	TP					
			38-19	TP					
			38-20	CAR					
		38-21	CA						
		38-22	CAR						

CA (Compulsory acquisition), CAR (Compulsory acquisition of rights over land and temporary possession), TP (Temporary possession)
 CAS (Compulsory acquisition of subsoil), CASTPS (Compulsory acquisition of subsoil and temporary possession of land at the surface)

No. A	Land interest name/organisation and land agent's name (if applicable) B	Type of interest C	Plot(s) D	Land require ment E	Status of negotiations with land interest F G H	RR ref. no(s). I	WR ref. no(s). J	This version: 4.0 (August 2023)	
								Previous version: 3.0 (July 2023)	
								Change	
								Cell in this row with change	Cell content in previous version
89 Cont'd			38-23	TP					
			38-24	CAR					
			38-26	CA					
			38-27	CA					
			38-29	TP					
			38-31	CAR					
			38-32	CAR					
			38-34	CAR					
			38-35	CAR					
			38-36	TP					
			38-37	TP					
			38-38	CAR					
			38-39	TP					
			38-40	CAR					
			38-44	CAR					
			38-47	CAR					
			38-64	CAR					
			39-34	CA					
		39-71	CA						
		39-80	TP						

CA (Compulsory acquisition), CAR (Compulsory acquisition of rights over land and temporary possession), TP (Temporary possession)
 CAS (Compulsory acquisition of subsoil), CASTPS (Compulsory acquisition of subsoil and temporary possession of land at the surface)

No. A	Land interest name/organisation and land agent's name (if applicable) B	Type of interest C	Plot(s) D	Land requirement E	Status of negotiations with land interest F G H	RR ref. no(s). I	WR ref. no(s). J	This version: 4.0 (August 2023)	
								Previous version: 3.0 (July 2023)	
								Change	
								Cell in this row with change	Cell content in previous version
89 Cont'd			39-81 39-83 39-84 41-02 41-10 41-11 41-12 41-21 41-24 41-39 41-40	TP CAR TP CAR CAR CAR TP CA CAR TP CAR					
90	Antonio Jozef Bielinski Claudia Christina Teresa Bielinski Teresina Luisa Bielinski	Cat 1 & 3	45-136 45-147 45-149	CA TP TP	An invitation to negotiate and acquire land interests by voluntary agreement has been sent by letter. 2020-07-13 Letter Design Refinement consultation notification sent 2020-09-29 Letter An invitation has been sent to negotiate and acquire land interests by voluntary agreement 2021-07-13 Letter Community Impacts consultation notification sent 2021-10-26 Letter An invitation has been sent to negotiate and acquire land interests by voluntary agreement 2021-11-29 Phone Call Conversation regarding voluntary agreement 2022-05-13 Letter Local Refinement consultation notification sent	N/A	N/A	J	new column added - written representation reference

CA (Compulsory acquisition), CAR (Compulsory acquisition of rights over land and temporary possession), TP (Temporary possession)
 CAS (Compulsory acquisition of subsoil), CASTPS (Compulsory acquisition of subsoil and temporary possession of land at the surface)

No. A	Land interest name/organisation and land agent's name (if applicable) B	Type of interest C	Plot(s) D	Land require ment E	Status of negotiations with land interest F G H	RR ref. no(s). I	WR ref. no(s). J	This version: 4.0 (August 2023)	
								Previous version: 3.0 (July 2023)	
								Change	
								Cell in this row with change	Cell content in previous version
90 Cont'd					2022-05-24 Letter Local Refinement consultation extension notification sent 2023-01-08 Letter Section 56 notification sent				
91	Antony Edgar Rees	Cat 1 & 3	33-230	CAR	An invitation to negotiate and acquire land interests by voluntary agreement has been sent by letter. 2018-10-09 Letter Section 42 Statutory consultation notification sent 2018-10-09 Letter Land Interest Questionnaire sent 2018-10-23 Letter Land Interest Questionnaire response 2020-01-27 Letter Supplementary consultation notification sent 2020-07-13 Letter Design Refinement consultation notification sent 2020-09-29 Letter An invitation has been sent to negotiate and acquire land interests by voluntary agreement 2021-07-13 Letter Community Impacts consultation notification sent 2021-10-26 Letter An invitation has been sent to negotiate and acquire land interests by voluntary agreement 2022-05-13 Letter Local Refinement consultation notification sent 2022-05-24 Letter Local Refinement consultation extension notification sent 2023-01-08 Letter Section 56 notification sent	N/A	N/A	J	new column added - written representation reference

CA (Compulsory acquisition), CAR (Compulsory acquisition of rights over land and temporary possession), TP (Temporary possession)
 CAS (Compulsory acquisition of subsoil), CASTPS (Compulsory acquisition of subsoil and temporary possession of land at the surface)

No. A	Land interest name/organisation and land agent's name (if applicable) B	Type of interest C	Plot(s) D	Land requirement E	Status of negotiations with land interest F G H	RR ref. no(s). I	WR ref. no(s). J	This version: 4.0 (August 2023)	
								Previous version: 3.0 (July 2023)	
								Change	
								Cell in this row with change	Cell content in previous version
92					There have been regular discussions, meetings and correspondence with both the landowner and agent since November 2017 on all aspects of the Project. These include, but are not limited to: (i) impact of scheme design on farm reservoir and irrigation systems (ii) closure of Ockendon Road and impact on farm and farm shop; (iii) scheme requirements for open space replacement land; (iv) detailed design development, impact mitigation, utility diversions, (v) Accommodation works, access provisions and interface during construction, (vi) Surveys, ground investigation and archaeological trial trenching, and (vii) Proposed housing development land at South Ockendon and mitigation of the impact of a new public right of way through a tri-partite agreement (viii) Acquisition of land by agreement has been discussed and will be progressed if agreed; (ix) A Statement of Common Ground is also being progressed and other agreements /mechanisms to protect specific impacts of the Project are under review.			H	There have been regular discussions, meetings and correspondence with both the landowner and agent since November 2017 on all aspects of the Project. These include, but are not limited to: (i) impact of scheme design on farm reservoir and irrigation systems (ii) closure of Ockendon Road and impact on farm and farm shop; (iii) scheme requirements for open space replacement land; (iv) Detailed design development, impact mitigation, utility diversions, (v) Accommodation works, access provisions and interface during construction, (vi) Surveys, ground investigation and archaeological trial trenching, and (vii) Proposed housing development land at South Ockendon and mitigation of the impact of a new public right of way through a tri-partite agreement (viii) Acquisition of land by agreement has been discussed and will be progressed if agreed; (ix) A Statement of Common Ground is also being progressed.
	AP Mee Partnership	Cat 1, 2 & 3	38-03	CAR	2017-04-12 Letter Preferred Route Announcement notification sent	RR-1021	REP1-438	J	new column added - written representation reference
	Richard James Mee		38-04	CA	2017-08-10 Email Correspondence regarding survey access				
	Stuart David Mee		39-01	TP	2017-10-31 Letter Order Limits update notification sent				
	the late Arthur Percy Mee		39-02	TP	2017-12-19 Meeting Discussion regarding survey works				
	the late Janet Mary Mee		39-03	CA	2018-02-07 Meeting Discussion regarding survey works				

CA (Compulsory acquisition), CAR (Compulsory acquisition of rights over land and temporary possession), TP (Temporary possession)
 CAS (Compulsory acquisition of subsoil), CASTPS (Compulsory acquisition of subsoil and temporary possession of land at the surface)

No. A	Land interest name/organisation and land agent's name (if applicable) B	Type of interest C	Plot(s) D	Land require ment E	Status of negotiations with land interest F G H	RR ref. no(s). I	WR ref. no(s). J	This version: 4.0 (August 2023)	
								Previous version: 3.0 (July 2023)	
								Change	
								Cell in this row with change	Cell content in previous version
92 Cont'd	Peter Cole - Ceres Rural (as agent)		39-04	CAR	2018-06-06 Meeting Discussion regarding concerns about the survey programme, access to land and Project communication				
			39-05	TP	2018-07-11 Email Correspondence regarding Order Limits update				
			39-06	CAR	2018-08-20 Letter Land Interest Questionnaire sent				
			39-09	CA	2018-10-09 Letter Section 42 Statutory consultation notification sent				
			39-13	CAR	2018-10-09 Letter Land Interest Questionnaire sent				
			39-14	TP	2018-12-19 Letter Land Interest Questionnaire sent				
			39-15	TP	2019-01-15 Meeting Discussion regarding response to consultation, Project design and accommodation works				
			39-16	CAR	2019-03-20 Meeting Discussion regarding accommodation works and survey works				
			39-17	CAR	2019-05-30 Phone Call Conversation regarding survey access				
			39-18	CAR	2019-09-17 Email Correspondence regarding survey works				
			39-19	CA	2019-10-30 Email Correspondence regarding survey access				
			39-22	TP	2019-11-05 Email Pumping Test licence agreed and completed by both parties				
			39-23	CAR	2019-11-08 Email Correspondence to agent requesting valuation, property information and inspection				
			39-24	CA	2019-11-12 Meeting Discussion with agent regarding case background				
			39-25	TP	2019-11-25 Phone Call Conversation regarding site inspection				
			39-27	CAR	2019-12-03 Meeting Site inspection of the property by Valuation Office Agency				
39-30	CAR	2019-12-05 Meeting Discussion with agent and landowner regarding Project design update and proposals for survey works in 2020							

CA (Compulsory acquisition), CAR (Compulsory acquisition of rights over land and temporary possession), TP (Temporary possession)
 CAS (Compulsory acquisition of subsoil), CASTPS (Compulsory acquisition of subsoil and temporary possession of land at the surface)

No. A	Land interest name/organisation and land agent's name (if applicable) B	Type of interest C	Plot(s) D	Land require ment E	Status of negotiations with land interest F G H	RR ref. no(s). I	WR ref. no(s). J	This version: 4.0 (August 2023)	
								Previous version: 3.0 (July 2023)	
								Change	
								Cell in this row with change	Cell content in previous version
92 Cont'd			39-36	CA	2019-12-06 Email Correspondence regarding valuation				
			39-43	CA	2019-12-09 Email Correspondence attaching draft minutes of a meeting				
			39-46	TP	2019-12-11 Email Correspondence regarding pre-enabling works				
			39-47	CA	2019-12-13 Email Correspondence to agent regarding early valuation				
			39-59	CAR	2019-12-17 Email Correspondence regarding survey payment				
			39-60	CA	2020-01-13 Email Correspondence regarding survey works				
			39-62	CA	2020-01-16 Email Correspondence to agent advising further surveys of the property required				
			39-63	CA	2020-01-16 Meeting Discussion regarding Project design update and proposals for survey works				
			39-64	CA	2020-01-27 Letter Supplementary consultation notification sent				
			39-65	CAR	2020-01-31 Phone Call Conversation with agent regarding further site inspections				
			39-66	CAR	2020-02-05 Email Correspondence from agent regarding valuation				
			39-67	CAR	2020-02-12 Email Correspondence to agent regarding valuation				
			39-68	TP	2020-02-17 Email Correspondence from agent with claimant's acceptance of Market Value				
			39-69	TP	2020-02-21 Email Correspondence to agent advising Valuation Office Agency issued report to the Applicant				
			39-70	TP	2020-03-16 Letter Land Interest Questionnaire sent				
			39-72	CAR	2020-03-26 Meeting Discussion regarding survey works				
			39-73	CA	2020-04-02 Email Correspondence regarding survey consent form				
		39-74	TP	2020-04-28 Meeting Discussion regarding survey works					
		39-76	CA	2020-06-05 Email Correspondence regarding survey licence					

CA (Compulsory acquisition), CAR (Compulsory acquisition of rights over land and temporary possession), TP (Temporary possession)
 CAS (Compulsory acquisition of subsoil), CASTPS (Compulsory acquisition of subsoil and temporary possession of land at the surface)

No. A	Land interest name/organisation and land agent's name (if applicable) B	Type of interest C	Plot(s) D	Land require ment E	Status of negotiations with land interest F G H	RR ref. no(s). I	WR ref. no(s). J	This version: 4.0 (August 2023)	
								Previous version: 3.0 (July 2023)	
								Change	
								Cell in this row with change	Cell content in previous version
92 Cont'd			39-77	TP	2020-06-18 Email Correspondence regarding survey consent form				
			39-78	CAR	2020-06-25 Meeting Discussion regarding potential impacts of Project on groundwater, springs and irrigation supplies, and to better understand landowner requirements and investigate possible solutions				
			39-79	CA	2020-07-01 Email Correspondence regarding survey works				
			39-82	CAR	2020-07-02 Email Correspondence regarding survey payment				
			40-05	CA	2020-07-13 Letter Design Refinement consultation notification sent				
			40-09	CA	2020-07-23 Meeting Discussion with agent regarding post Design Refinement consultation focusing on the Project land requirements for ecological mitigation purposes and possible ways of reducing the impact upon the landowner				
			40-10	CA	2020-07-30 Email Correspondence from agent regarding compensation				
			40-13	CA	2020-08-18 Email Correspondence regarding concerns about effect of Project on property				
			40-14	CA	2020-08-20 Email Correspondence regarding survey licence				
			40-15	CA	2020-09-14 Email Correspondence regarding survey access				
			40-16	CA	2020-09-16 Meeting Discussion with agent and Valuation Office Agency regarding crop loss claims arising from survey works				
			40-17	CA	2020-09-22 Meeting Discussion regarding regular update meeting with agent regarding survey works				
			40-18	CA	2020-10-02 Meeting Discussion regarding survey works issue				
			40-19	CA	2020-10-09 Meeting Discussion regarding Project-related issues, landowner engagement and Project timeline				
			40-20	CA	2020-10-12 Email Correspondence regarding survey works				

CA (Compulsory acquisition), CAR (Compulsory acquisition of rights over land and temporary possession), TP (Temporary possession)
 CAS (Compulsory acquisition of subsoil), CASTPS (Compulsory acquisition of subsoil and temporary possession of land at the surface)

No. A	Land interest name/organisation and land agent's name (if applicable) B	Type of interest C	Plot(s) D	Land require ment E	Status of negotiations with land interest F G H	RR ref. no(s). I	WR ref. no(s). J	This version: 4.0 (August 2023)	
								Previous version: 3.0 (July 2023)	
								Change	
								Cell in this row with change	Cell content in previous version
92 Cont'd			40-21	TP	2020-10-21 Email Correspondence regarding survey access				
			40-22	CAR	2020-10-28 Email Correspondence regarding survey access				
			40-23	CA	2020-11-04 Email Correspondence regarding survey access				
			40-25	CA	2020-11-11 Email Correspondence regarding survey access				
			41-01	CAR	2020-11-12 Email Correspondence regarding survey payment				
			41-03	CAR	2020-11-13 Email Correspondence regarding survey access				
			42-01	CAR	2020-11-17 Email Correspondence regarding survey payment				
			42-02	CAR	2020-11-23 Email Correspondence to agent confirming the Applicant acceptance of disturbance cost				
			42-04	TP	2020-11-26 Email Correspondence regarding survey access				
			42-05	CAR	2020-12-07 Email Correspondence regarding compensation				
			42-06	CAR	2020-12-11 Email Correspondence regarding survey works				
			42-07	TP	2020-12-14 Email Correspondence regarding survey payment				
			42-08	CAR	2021-01-06 Email Correspondence regarding request for a meeting				
			42-09	CAR	2021-01-07 Meeting Discussion regarding issues log				
			42-10	CAR	2021-01-11 Letter Land Interest Questionnaire sent				
			42-13	CAR	2021-01-12 Email Correspondence regarding fly-tipping and the Project's assistance with clean-up				
		42-14	CAR	2021-01-13 Email Correspondence regarding compensation					
		42-15	CA	2021-01-14 Email Correspondence requesting further information about the Project					
		42-16	CAR	2021-01-19 Email Correspondence regarding survey access					

CA (Compulsory acquisition), CAR (Compulsory acquisition of rights over land and temporary possession), TP (Temporary possession)
 CAS (Compulsory acquisition of subsoil), CASTPS (Compulsory acquisition of subsoil and temporary possession of land at the surface)

No. A	Land interest name/organisation and land agent's name (if applicable) B	Type of interest C	Plot(s) D	Land require ment E	Status of negotiations with land interest F G H	RR ref. no(s). I	WR ref. no(s). J	This version: 4.0 (August 2023)	
								Previous version: 3.0 (July 2023)	
								Change	
								Cell in this row with change	Cell content in previous version
92 Cont'd			42-17	CAR	2021-01-19 Letter Land Interest Questionnaire sent				
			42-19	CA	2021-01-20 Email Correspondence regarding land referencing				
			42-20	CA	2021-01-26 Email Correspondence regarding compensation				
			42-21	CAR	2021-01-29 Email Correspondence regarding remedial works and compensation				
			42-29	CA	2021-02-09 Email Correspondence requesting land access				
			42-30	CA	2021-02-23 Meeting Discussion regarding Project proposals				
			42-31	CA	2021-02-24 Email Correspondence regarding survey works				
			42-32	CA	2021-03-02 Email Correspondence regarding survey licence				
			42-35	CA	2021-03-04 Letter Correspondence regarding justification of land acquisition				
			42-36	CA	2021-03-10 Email Correspondence attaching Memorandum of Agreement				
			42-37	CA	2021-03-10 Meeting Discussion regarding survey works issue				
			42-39	CA	2021-03-15 Email Correspondence regarding survey works				
			42-51	CA	2021-03-17 Email Correspondence regarding compensation				
			42-65	CA	2021-03-19 Email Correspondence regarding survey works				
			42-67	CA	2021-03-24 Email Correspondence regarding compensation and proposed survey works				
			42-70	CA	2021-03-30 Email Correspondence regarding survey works				
			42-74	CA	2021-04-06 Email Correspondence regarding survey access				
		42-75	TP	2021-04-08 Email Correspondence regarding survey works					
		42-76	CA	2021-04-14 Meeting Discussion regarding issues log					

CA (Compulsory acquisition), CAR (Compulsory acquisition of rights over land and temporary possession), TP (Temporary possession)
 CAS (Compulsory acquisition of subsoil), CASTPS (Compulsory acquisition of subsoil and temporary possession of land at the surface)

No. A	Land interest name/organisation and land agent's name (if applicable) B	Type of interest C	Plot(s) D	Land require ment E	Status of negotiations with land interest F G H	RR ref. no(s). I	WR ref. no(s). J	This version: 4.0 (August 2023)	
								Previous version: 3.0 (July 2023)	
								Change	
								Cell in this row with change	Cell content in previous version
92 Cont'd			42-79	CA	2021-04-14 Email Correspondence regarding issues log				
			42-80	CA	2021-04-15 Email Correspondence regarding request for meeting with the Applicant and the Valuation Office Agency to discuss 'in principle' approaches to future compensation				
			42-83	CA	2021-04-15 Email Correspondence regarding Statement of Common Ground				
			42-84	CA	2021-04-19 Email Correspondence regarding request for a meeting				
			42-86	CA	2021-04-26 Email Correspondence regarding compensation				
			42-87	CA	2021-04-27 Email Correspondence regarding survey licence				
			42-90	CA	2021-04-30 Email Correspondence requesting information about the Project and survey works				
			42-91	CA	2021-05-04 Email Correspondence requesting survey access				
			42-101	CA	2021-05-07 Email Correspondence regarding survey works				
			42-102	CA	2021-05-12 Meeting Discussion regarding groundwater modelling report, effect of Project on future water supply and mitigation				
			42-103	CA	2021-05-13 Email Correspondence regarding request for a meeting				
			42-104	CA	2021-05-17 Email Correspondence regarding survey payment				
			42-106	CA	2021-05-24 Meeting Discussion regarding water resources and irrigation systems				
			42-108	CA	2021-06-14 Email Correspondence regarding survey works				
			42-109	CA	2021-06-24 Email Correspondence regarding compensation				
		42-110	CA	2021-06-28 Email Correspondence regarding request for a meeting					
		42-111	CA	2021-07-02 Email Correspondence requesting land access					

CA (Compulsory acquisition), CAR (Compulsory acquisition of rights over land and temporary possession), TP (Temporary possession)
 CAS (Compulsory acquisition of subsoil), CASTPS (Compulsory acquisition of subsoil and temporary possession of land at the surface)

No. A	Land interest name/organisation and land agent's name (if applicable) B	Type of interest C	Plot(s) D	Land require ment E	Status of negotiations with land interest F G H	RR ref. no(s). I	WR ref. no(s). J	This version: 4.0 (August 2023)	
								Previous version: 3.0 (July 2023)	
								Change	
								Cell in this row with change	Cell content in previous version
92 Cont'd			42-115	CAR	2021-07-06 Letter Voluntary land access notification sent				
			42-116	TP	2021-07-11 Letter Section 172 notice issued				
			42-127	TP	2021-07-12 Meeting Discussion regarding effect of Project on property and Section 172 notice				
			42-128	TP	2021-07-12 Email Correspondence regarding survey works				
			42-129	CA	2021-07-13 Letter Community Impacts consultation notification sent				
			42-134	CAR	2021-07-14 Letter Section 172 notice issued				
			42-135	TP	2021-07-22 Letter Community Impacts consultation notification sent				
			42-139	CAR	2021-07-27 Phone Call Conversation regarding Section 172 notice				
			42-172	CAR	2021-08-23 Email Correspondence from agent regarding disturbance costs				
			42-173	CAR	2021-09-16 Meeting Discussion regarding effect of Project on property and potential mitigation				
			43-02	CAR	2021-10-28 Email Correspondence arranging a meeting				
			43-03	CAR	2021-11-18 Meeting Valuation Office Agency attendance at completion of legal transfer of property				
			43-04	CA	2021-12-08 Meeting Discussion regarding effect of Project on property and potential mitigation				
			43-06	CA	2021-12-21 Email Correspondence attaching minutes of a meeting				
			43-11	CA	2022-01-18 Meeting Discussion regarding effect of Project on property				
			43-12	CA	2022-01-21 Letter Voluntary land access notification sent				
			43-20	CA	2022-02-16 Email Correspondence regarding amendment to Order Limits				
		43-40	TP	2022-02-21 Meeting Discussion regarding survey works and survey payment					

CA (Compulsory acquisition), CAR (Compulsory acquisition of rights over land and temporary possession), TP (Temporary possession)
 CAS (Compulsory acquisition of subsoil), CASTPS (Compulsory acquisition of subsoil and temporary possession of land at the surface)

No. A	Land interest name/organisation and land agent's name (if applicable) B	Type of interest C	Plot(s) D	Land require ment E	Status of negotiations with land interest F G H	RR ref. no(s). I	WR ref. no(s). J	This version: 4.0 (August 2023)	
								Previous version: 3.0 (July 2023)	
								Change	
								Cell in this row with change	Cell content in previous version
92 Cont'd			43-44	CA	2022-02-21 Email Correspondence regarding survey works				
			43-46	TP	2022-02-22 Meeting Discussion regarding effect of Project on property and mitigation				
			43-47	CAR	2022-02-23 Meeting Discussion regarding effect of Project on water resources and irrigation systems				
			43-48	CA	2022-03-01 Email Correspondence regarding survey payment				
			43-49	TP	2022-03-03 Email Correspondence attaching draft minutes of a meeting				
			43-50	CA	2022-03-08 Email Correspondence regarding Project design proposals				
			43-51	CA	2022-03-18 Email Correspondence attaching draft minutes of a meeting and arranging a meeting				
			43-52	CA	2022-03-23 Email Correspondence regarding survey report				
			43-56	CAR	2022-03-24 Email Correspondence regarding survey works				
			43-57	CAR	2022-04-28 Email Correspondence regarding title ownership				
			43-97	CAR	2022-05-06 Email Correspondence regarding survey payment				
			43-98	TP	2022-05-11 Letter Landowner engagement notification sent				
			44-76	CA	2022-05-13 Letter Local Refinement consultation notification sent				
			44-83	CA	2022-05-16 Email Correspondence from Valuation Office Agency to the Applicant confirming final claim for disturbance compensation and agent's fees				
			44-85	TP	2022-05-24 Letter Local Refinement consultation extension notification sent				
			44-87	TP	2022-06-16 Email Correspondence regarding survey works				
			44-88	CAR	2022-06-22 Email Correspondence regarding survey report				
			44-97	CA	2022-06-27 Email Correspondence arranging a meeting				

CA (Compulsory acquisition), CAR (Compulsory acquisition of rights over land and temporary possession), TP (Temporary possession)
 CAS (Compulsory acquisition of subsoil), CASTPS (Compulsory acquisition of subsoil and temporary possession of land at the surface)

No. A	Land interest name/organisation and land agent's name (if applicable) B	Type of interest C	Plot(s) D	Land require ment E	Status of negotiations with land interest F G H	RR ref. no(s). I	WR ref. no(s). J	This version: 4.0 (August 2023)	
								Previous version: 3.0 (July 2023)	
								Change	
								Cell in this row with change	Cell content in previous version
92 Cont'd					2022-07-08 Email Correspondence regarding survey report				
					2022-08-18 Meeting Discussion involving landowner, agent, water consultant and Environment Agency with Project agent and technical staff regarding Project impact on ground water resources, farm irrigation and possible mitigations (ongoing)				
					2022-08-22 Email Correspondence requesting confirmation of land ownership regarding placement of flow monitoring gauge and preferred location for a rain gauge				
					2022-08-23 Meeting Discussion with landowner and agent regarding placement of flow monitoring gauge and preferred location for a rain gauge				
					2022-08-26 Email Correspondence attaching an electronic copy of Local Refinement consultation correspondence (Church Lane residents referencing relocation of M25 compound) to landowner and agent for information				
					2022-08-30 Email Correspondence to agent accepting landowner time claim and requesting updated claim				
					2022-09-14 Email Correspondence regarding mitigation for Project impacts on farm irrigation systems				
					2022-09-14 Email Correspondence regarding mitigation for scheme impacts on farm irrigation systems				
					2022-09-22 Email Correspondence regarding mitigation for Project impacts on farm irrigation systems				
					2022-09-22 Email Further correspondence regarding mitigation for scheme impacts on farm irrigation systems				
					2022-09-23 Email Correspondence to agent and landowner attaching Thames Chase visitor survey report				
					2022-09-23 Email Correspondence sending Thames Chase Visitor Survey Report to agent and landowner				

CA (Compulsory acquisition), CAR (Compulsory acquisition of rights over land and temporary possession), TP (Temporary possession)
 CAS (Compulsory acquisition of subsoil), CASTPS (Compulsory acquisition of subsoil and temporary possession of land at the surface)

Planning Inspectorate Scheme Ref: TR010032
 Application Document Ref: TR010032/APP/4.1
 DATE: August 2023
 DEADLINE: 3

No. A	Land interest name/organisation and land agent's name (if applicable) B	Type of interest C	Plot(s) D	Land require ment E	Status of negotiations with land interest F G H	RR ref. no(s). I	WR ref. no(s). J	This version: 4.0 (August 2023)	
								Previous version: 3.0 (July 2023)	
								Change	
								Cell in this row with change	Cell content in previous version
92 Cont'd					2022-09-27 Email Correspondence to agent regarding compensation payment				
					2022-09-27 Email Correspondence to agent regarding compensation payment for outstanding specialist professional fees incurred				
					2022-09-28 Email Further correspondence to agent regarding compensation payment for outstanding specialist professional fees incurred				
					2022-10-07 Email Further correspondence to agent regarding compensation payment for outstanding specialist professional fees incurred				
					2022-10-24 Email Water resources team sending proposed flow meter design and rain water gauge location for monitoring rainfall levels (re irrigation mitigation measures).				
					2022-10-26 Email To agent and landowner chasing response to irrigation equipment proposals				
					2022-10-28 Email To landowner and agent requesting further information on their photograph of a ditch				
					2022-10-28 Email To agent and landowner, response to their approval of proposed irrigation equipment (rain gauge and flow meter)				
					2022-11-09 Email To agent re drafting a statement of common ground/position statement.				
					2022-11-11 Email To landowner and agent updating on installation of rainfall/irrigation monitoring equipment				
					2022-11-15 Email To new agent (Ceres Rural) requesting catch-up meeting				
					2022-11-16 Email To new agent sending recent consultation responses and issues tracker				
					2022-11-28 Email Confirming receipt of photos from agent regarding irrigation reservoir levels				

CA (Compulsory acquisition), CAR (Compulsory acquisition of rights over land and temporary possession), TP (Temporary possession)
 CAS (Compulsory acquisition of subsoil), CASTPS (Compulsory acquisition of subsoil and temporary possession of land at the surface)

Planning Inspectorate Scheme Ref: TR010032
 Application Document Ref: TR010032/APP/4.1
 DATE: August 2023
 DEADLINE: 3

No. A	Land interest name/organisation and land agent's name (if applicable) B	Type of interest C	Plot(s) D	Land requirement E	Status of negotiations with land interest F G H	RR ref. no(s). I	WR ref. no(s). J	This version: 4.0 (August 2023)	
								Previous version: 3.0 (July 2023)	
								Change	
								Cell in this row with change	Cell content in previous version
92 Cont'd					2022-11-29 Email To agent informally advising of DCO formal acceptance 2022-12-01 Meeting With re-appointed agent as general update on all aspects of the scheme and impacts on his client since last involved 2022-12-01 Email Valuation Office Agency to agent sending through updated 2021 crop loss calculations 2022-12-01 Email To re-appointed agent sending Thames Chase Replacement Open Space Survey report 2022-12-01 Email To re-appointed agent sending consultation responses from previous 18 months 2022-12-01 Email To agent sending regular compensation payments report 2022-12-02 Email To agent sending DCO documentation relating to LTC commitment to Manor Farm water supply and provide irrigation 2022-12-05 Meeting With re-appointed agent for comprehensive review of all issues and concerns (to inform Position Statement) 2022-12-07 Email To agent sending DCO Briefing Guide 2022-12-15 Email To new agent (Ceres Rural) asking why we are still receiving queries from former agent (Strutt & Parker). 2022-12-15 Email To agent and landowner sending pre and post condition photos of rainwater gauge installation 2022-12-19 Email To agent giving prior notice on period for making relevant representations to register as an interested party 2022-12-23 Email To agent regarding compensation claims for ad hoc consultants' fees and landowner time 2023-01-06 Email To agent regarding compensation claims for ad hoc consultants' fees and landowner time				

CA (Compulsory acquisition), CAR (Compulsory acquisition of rights over land and temporary possession), TP (Temporary possession)
 CAS (Compulsory acquisition of subsoil), CASTPS (Compulsory acquisition of subsoil and temporary possession of land at the surface)

Planning Inspectorate Scheme Ref: TR010032
 Application Document Ref: TR010032/APP/4.1
 DATE: August 2023
 DEADLINE: 3

No. A	Land interest name/organisation and land agent's name (if applicable) B	Type of interest C	Plot(s) D	Land require ment E	Status of negotiations with land interest F G H	RR ref. no(s). I	WR ref. no(s). J	This version: 4.0 (August 2023)	
								Previous version: 3.0 (July 2023)	
								Change	
								Cell in this row with change	Cell content in previous version
92 Cont'd					2023-01-08 Letter Section 56 notification sent				
					2023-01-09 Email To agent regarding compensation claims for 2021 crop loss, agent's fees and landowner time				
					2023-01-13 Email To agent explaining Statement of Common Ground, REAC and SACR commitments as made within the draft DCO				
					2023-01-16 Email To agent sending compensation payments report				
					2023-01-24 Email To agent chasing copy invoice for his fees (regarding crop loss claim) so that compensation payments can be made				
					2023-02-06 Email To agent forwarding January 2023 Compensation Payments Report				
					2023-02-08 Email To agent requesting site meeting to look at farm irrigation and associated water supplies				
					2023-02-09 Email To agent and landowner responding to queries regarding farm irrigation and water resources negotiations				
					2023-02-13 Email To landowner's solicitor responding to query on potential draft legal agreements				
					2023-02-14 Email To agent sending draft Statement of Common Ground				
					2023-02-15 Email To agent querying Land Registry titles and ownership				
					2023-02-15 Email To agent forwarding sales particulars for nearby farm and suggesting pre DCO agreement to help fund a potential bid				
					2023-02-16 Email Further response to agent regarding possible early acquisition to help fund potential bid for nearby land				
					2023-02-23 Email To solicitor regarding legal commitments agreement				

CA (Compulsory acquisition), CAR (Compulsory acquisition of rights over land and temporary possession), TP (Temporary possession)
 CAS (Compulsory acquisition of subsoil), CASTPS (Compulsory acquisition of subsoil and temporary possession of land at the surface)

Planning Inspectorate Scheme Ref: TR010032
 Application Document Ref: TR010032/APP/4.1
 DATE: August 2023
 DEADLINE: 3

No. A	Land interest name/organisation and land agent's name (if applicable) B	Type of interest C	Plot(s) D	Land require ment E	Status of negotiations with land interest F G H	RR ref. no(s). I	WR ref. no(s). J	This version: 4.0 (August 2023)	
								Previous version: 3.0 (July 2023)	
								Change	
								Cell in this row with change	Cell content in previous version
92 Cont'd					2023-02-25 Email From agent regarding possible early acquisition to help fund potential bid for nearby land				
					2023-03-01 Email To agent requesting technical details regarding fishing lease arrangements				
					2023-03-01 Email To agent requesting meeting (chaser)				
					2023-03-17 Email To agent arranging meeting				
					2023-03-20 Meeting With agent to review relevant reps and update Statement of Common Ground				
					2023-03-27 Email To agent regarding site meeting				
					2023-03-29 Email To agent regarding site meeting				
					2023-04-12 Email To agent sending monthly compensation reports				
					2023-04-26 Meeting Site meeting with landowner and consultant to review irrigation and water reservoir issues				
					2023-05-12 Meeting With agent to update Statement of Common Ground				
					2023-05-15 Email To agent arranging update meeting				
					2023-05-25 Email To agent regarding meeting and Statement of Common Ground				
					2023-05-30 Meeting Face to face with landowner, agent and LTC Directors regarding relevant representations and Statement of Common Ground update				
					2023-05-30 Email To agent signposting drainage plans in DCO				
					2023-06-13 Email To agent sending final minutes of meeting (30/06/23)			F, G, H	new row added
				2023-06-13 Email To agent regarding voluntary agreement			F, G, H	new row added	
				2023-06-21 Email To agent regarding Commitments			F, G, H	new row added	

CA (Compulsory acquisition), CAR (Compulsory acquisition of rights over land and temporary possession), TP (Temporary possession)
 CAS (Compulsory acquisition of subsoil), CASTPS (Compulsory acquisition of subsoil and temporary possession of land at the surface)

Planning Inspectorate Scheme Ref: TR010032
 Application Document Ref: TR010032/APP/4.1
 DATE: August 2023
 DEADLINE: 3

No. A	Land interest name/organisation and land agent's name (if applicable) B	Type of interest C	Plot(s) D	Land requirement E	Status of negotiations with land interest F G H	RR ref. no(s). I	WR ref. no(s). J	This version: 4.0 (August 2023)	
								Previous version: 3.0 (July 2023)	
								Change	
								Cell in this row with change	Cell content in previous version
92 Cont'd					2023-06-22 Email To agent confirming landowner SoCG Examination timetable			F, G, H	new row added
					2023-06-23 Email To agent arranging update meeting			F, G, H	new row added
					2023-06-25 Email To agent sending link to DCO Application document for replacement open space land			F, G, H	new row added
					2023-06-26 Email To agent sending draft SoCG for comment			F, G, H	new row added
					2023-06-27 Email To agent approving fee time sheet			F, G, H	new row added
					2023-06-30 Email To landowner and consultant sending technical note on hydrology			F, G, H	new row added
					2023-07-03 Email To agent sending monthly compensation payments report			F, G, H	new row added
					2023-07-04 Email To agent & solicitor regarding SoCG			F, G, H	new row added
					2023-07-12 Meeting With agent to update SoCG			F, G, H	new row added
					2023-07-17 Email To agent regarding third party business interests query			F, G, H	new row added
					2023-07-21 Email To agent sending utility companies' standard easements			F, G, H	new row added
					2023-07-26 Email To agent regarding water supply to reservoir			F, G, H	new row added
					2023-08-02 Email To agent sending compensation payments report for July 2023			F, G, H	new row added
					2023-08-04 Email To agent re irrigation and reservoir options report			F, G, H	new row added
93	Apna Land Ltd	Cat 1 & 3	09-06	TP	An invitation to negotiate and acquire land interests by voluntary agreement has been sent by letter.	N/A	N/A	J	new column added - written representation reference
					2020-01-27 Letter Supplementary consultation notification sent				
					2020-07-13 Letter Design Refinement consultation notification sent				

CA (Compulsory acquisition), CAR (Compulsory acquisition of rights over land and temporary possession), TP (Temporary possession)
 CAS (Compulsory acquisition of subsoil), CASTPS (Compulsory acquisition of subsoil and temporary possession of land at the surface)

No. A	Land interest name/organisation and land agent's name (if applicable) B	Type of interest C	Plot(s) D	Land require ment E	Status of negotiations with land interest F G H	RR ref. no(s). I	WR ref. no(s). J	This version: 4.0 (August 2023)	
								Previous version: 3.0 (July 2023)	
								Change	
								Cell in this row with change	Cell content in previous version
93 Cont'd					2020-09-29 Letter An invitation has been sent to negotiate and acquire land interests by voluntary agreement 2021-07-13 Letter Community Impacts consultation notification sent 2021-10-26 Letter An invitation has been sent to negotiate and acquire land interests by voluntary agreement 2022-05-13 Letter Local Refinement consultation notification sent 2022-05-24 Letter Local Refinement consultation extension notification sent 2023-01-08 Letter Section 56 notification sent				
94	Apollo Plant Hire Limited	Cat 1 & 3	23-57 23-66 23-67	CAR CAR CAR	An invitation to negotiate and acquire land interests by voluntary agreement has been sent by letter. 2019-08-15 Letter 2019 Post-Statutory consultation notification sent 2021-07-13 Letter Community Impacts consultation notification sent 2021-10-26 Letter An invitation has been sent to negotiate and acquire land interests by voluntary agreement 2022-05-13 Letter Local Refinement consultation notification sent 2022-05-24 Letter Local Refinement consultation extension notification sent 2023-01-08 Letter Section 56 notification sent	N/A	N/A	J	new column added - written representation reference
95	Arif Ishtiaq Rana	Cat 1 & 3	09-38	TP	An invitation to negotiate and acquire land interests by voluntary agreement has been sent by letter. 2023-05-02 Letter Section 102a notification sent 2023-06-28 Letter An invitation has been sent to negotiate and acquire land interests by voluntary agreement	N/A	N/A	J	new column added - written representation reference

CA (Compulsory acquisition), CAR (Compulsory acquisition of rights over land and temporary possession), TP (Temporary possession)
CAS (Compulsory acquisition of subsoil), CASTPS (Compulsory acquisition of subsoil and temporary possession of land at the surface)

No. A	Land interest name/organisation and land agent's name (if applicable) B	Type of interest C	Plot(s) D	Land require ment E	Status of negotiations with land interest F G H	RR ref. no(s). I	WR ref. no(s). J	This version: 4.0 (August 2023)	
								Previous version: 3.0 (July 2023)	
								Change	
								Cell in this row with change	Cell content in previous version
96	Arkadiusz Mirosław Bielawa	Cat 1 & 3	28-57	CAR	An invitation to negotiate and acquire land interests by voluntary agreement has been sent by letter. 2020-01-27 Letter Supplementary consultation notification sent 2020-07-13 Letter Design Refinement consultation notification sent 2020-09-29 Letter An invitation has been sent to negotiate and acquire land interests by voluntary agreement 2021-07-13 Letter Community Impacts consultation notification sent 2021-10-26 Letter An invitation has been sent to negotiate and acquire land interests by voluntary agreement 2022-05-13 Letter Local Refinement consultation notification sent 2022-05-24 Letter Local Refinement consultation extension notification sent 2023-01-08 Letter Section 56 notification sent	N/A	N/A	J	new column added - written representation reference
97	Arqiva Limited	Cat 2 & 3	01-01 01-02 01-03 01-04 01-08 02-08 02-11	CAR CA CAR CA CAR CAR CAR	For further details on negotiation progress with Arqiva Limited, refer to 9.3 Status of Negotiations with Statutory Undertakers 2017-04-12 Letter Preferred Route Announcement notification sent 2017-04-27 Letter Survey access request sent 2017-08-17 Letter Survey access request sent 2017-10-31 Letter Order Limits update notification sent 2018-05-14 Letter Land Interest Questionnaire sent 2018-08-20 Letter Land Interest Questionnaire sent 2018-10-03 Letter Land Interest Questionnaire response	N/A	N/A	J	new column added - written representation reference

CA (Compulsory acquisition), CAR (Compulsory acquisition of rights over land and temporary possession), TP (Temporary possession)
 CAS (Compulsory acquisition of subsoil), CASTPS (Compulsory acquisition of subsoil and temporary possession of land at the surface)

No. A	Land interest name/organisation and land agent's name (if applicable) B	Type of interest C	Plot(s) D	Land requirement E	Status of negotiations with land interest F G H	RR ref. no(s). I	WR ref. no(s). J	This version: 4.0 (August 2023)	
								Previous version: 3.0 (July 2023)	
								Change	
								Cell in this row with change	Cell content in previous version
97 Cont'd			02-12	CA	2018-11-13 Letter Land Interest Questionnaire response 2018-12-10 Letter Land Interest Questionnaire response 2019-06-04 Meeting Initial meeting and Project introduction 2019-08-15 Letter 2019 Post-Statutory consultation notification sent 2019-09-09 Meeting Discussion regarding progress meeting and Project update 2019-11-08 Letter Land Interest Questionnaire sent 2020-01-27 Letter Supplementary consultation notification sent 2020-02-03 Email Correspondence regarding land referencing 2020-03-16 Letter Land Interest Questionnaire sent 2020-07-13 Letter Design Refinement consultation notification sent 2021-07-13 Letter Community Impacts consultation notification sent 2022-04-05 Email Correspondence regarding survey access request 2022-05-13 Letter Local Refinement consultation notification sent 2022-05-24 Letter Local Refinement consultation extension notification sent 2022-09-01 Letter Landowner engagement notification sent 2023-01-08 Letter Section 56 notification sent				
98	Arthur Henry Davis	Cat 1 & 3	25-66 25-71	CAR CAR	An invitation to negotiate and acquire land interests by voluntary agreement has been sent by letter. 2020-09-29 Letter An invitation has been sent to negotiate and acquire land interests by voluntary agreement 2020-11-06 Email Correspondence regarding voluntary agreement	N/A	N/A	J	new column added - written representation reference

CA (Compulsory acquisition), CAR (Compulsory acquisition of rights over land and temporary possession), TP (Temporary possession)
 CAS (Compulsory acquisition of subsoil), CASTPS (Compulsory acquisition of subsoil and temporary possession of land at the surface)

No. A	Land interest name/organisation and land agent's name (if applicable) B	Type of interest C	Plot(s) D	Land requirement E	Status of negotiations with land interest F G H	RR ref. no(s). I	WR ref. no(s). J	This version: 4.0 (August 2023)	
								Previous version: 3.0 (July 2023)	
								Change	
								Cell in this row with change	Cell content in previous version
98 Cont'd			25-75 25-88	CAR CAR	2021-07-13 Letter Community Impacts consultation notification sent 2021-10-26 Letter An invitation has been sent to negotiate and acquire land interests by voluntary agreement 2022-05-13 Letter Local Refinement consultation notification sent 2022-05-24 Letter Local Refinement consultation extension notification sent 2023-01-08 Letter Section 56 notification sent				
99	Artur Radzyminska Bartosz Radzyminski Magdalena Edyta Radzyminska Oliver Lukies - Strutt and Parker (as agent)	Cat 1 & 3	33-62 33-63 33-66 33-67 33-74 33-75	CA CA CAR CAR TP TP	In contact with landowner via agent who is aware of the Project and its effect on their property. Property is partially impacted and an opportunity to acquire has been discussed so the landowner is aware of options available. Non-intrusive surveys undertaken in 2018 and 2019 and intrusive ground investigations in May 2020 for which license consents were negotiated. Matters on-going. 2017-04-12 Letter Preferred Route Announcement notification sent 2017-08-07 Letter Survey access request sent 2017-08-17 Letter Survey access request sent 2017-10-31 Letter Order Limits update notification sent 2018-02-07 Letter Correspondence with agent regarding instruction 2018-03-16 Letter Correspondence regarding survey consent form 2018-05-14 Letter Land Interest Questionnaire sent	N/A	N/A	H J	In contact with landowner via agent who is aware of the Project and its effect on their property. Property is partially impacted and an opportunity to acquire has been discussed so the landowner is aware of options available. Non-intrusive surveys undertaken in 2018 (Ecology Phase 1 and Barn Owls), Cultural Heritage in October 2019 and intrusive ground investigations in May 2020 for which license consents were negotiated with the agent and signed by landowner. new column added - written representation reference

CA (Compulsory acquisition), CAR (Compulsory acquisition of rights over land and temporary possession), TP (Temporary possession)
CAS (Compulsory acquisition of subsoil), CASTPS (Compulsory acquisition of subsoil and temporary possession of land at the surface)

No. A	Land interest name/organisation and land agent's name (if applicable) B	Type of interest C	Plot(s) D	Land requirement E	Status of negotiations with land interest F G H	RR ref. no(s). I	WR ref. no(s). J	This version: 4.0 (August 2023)	
								Previous version: 3.0 (July 2023)	
								Change	
								Cell in this row with change	Cell content in previous version
99 Cont'd					2018-10-09 Letter Section 42 Statutory consultation notification sent 2019-02-12 Letter Land Interest Questionnaire response 2019-05-16 Email Correspondence regarding survey works 2019-08-14 Email Correspondence regarding survey works 2020-01-27 Letter Supplementary consultation notification sent 2020-02-28 Meeting Discussion regarding update with agent focusing on survey works 2020-03-31 Meeting Discussion regarding update with agent focusing on survey works 2020-04-20 Email Correspondence regarding draft survey consent form 2020-05-27 Letter Survey consent form negotiated with agent, signed by landowner and returned by agent 2020-05-28 Email Correspondence regarding survey licence 2020-07-13 Letter Design Refinement consultation notification sent 2020-09-29 Letter An invitation has been sent to negotiate and acquire land interests by voluntary agreement 2021-07-13 Letter Community Impacts consultation notification sent 2021-10-26 Letter An invitation has been sent to negotiate and acquire land interests by voluntary agreement 2022-05-13 Letter Local Refinement consultation notification sent 2022-05-24 Letter Local Refinement consultation extension notification sent 2023-01-08 Letter Section 56 notification sent				
100					An invitation to negotiate and acquire land interests by voluntary agreement has been sent by letter.				

CA (Compulsory acquisition), CAR (Compulsory acquisition of rights over land and temporary possession), TP (Temporary possession)
 CAS (Compulsory acquisition of subsoil), CASTPS (Compulsory acquisition of subsoil and temporary possession of land at the surface)

No. A	Land interest name/organisation and land agent's name (if applicable) B	Type of interest C	Plot(s) D	Land require ment E	Status of negotiations with land interest F G H	RR ref. no(s). I	WR ref. no(s). J	This version: 4.0 (August 2023)	
								Previous version: 3.0 (July 2023)	
								Change	
								Cell in this row with change	Cell content in previous version
100 Cont'd	Audrey Mary Page	Cat 1 & 3	05-09	CAR	2020-01-27 Letter Supplementary consultation notification sent 2020-07-13 Letter Design Refinement consultation notification sent 2020-09-29 Letter An invitation has been sent to negotiate and acquire land interests by voluntary agreement 2020-11-17 Email Correspondence regarding voluntary agreement 2021-07-13 Letter Community Impacts consultation notification sent 2021-10-26 Letter An invitation has been sent to negotiate and acquire land interests by voluntary agreement 2022-05-13 Letter Local Refinement consultation notification sent 2022-05-24 Letter Local Refinement consultation extension notification sent 2023-01-08 Letter Section 56 notification sent	N/A	N/A	J	new column added - written representation reference
101	Audrey Robina Crick	Cat 1 & 3	31-20	CAR	An invitation to negotiate and acquire land interests by voluntary agreement has been sent by letter. 2020-07-13 Letter Design Refinement consultation notification sent 2020-09-29 Letter An invitation has been sent to negotiate and acquire land interests by voluntary agreement 2021-07-13 Letter Community Impacts consultation notification sent 2021-10-26 Letter An invitation has been sent to negotiate and acquire land interests by voluntary agreement 2022-05-13 Letter Local Refinement consultation notification sent 2022-05-24 Letter Local Refinement consultation extension notification sent 2023-01-08 Letter Section 56 notification sent	N/A	N/A	J	new column added - written representation reference

CA (Compulsory acquisition), CAR (Compulsory acquisition of rights over land and temporary possession), TP (Temporary possession)
 CAS (Compulsory acquisition of subsoil), CASTPS (Compulsory acquisition of subsoil and temporary possession of land at the surface)

No. A	Land interest name/organisation and land agent's name (if applicable) B	Type of interest C	Plot(s) D	Land requirement E	Status of negotiations with land interest F G H	RR ref. no(s). I	WR ref. no(s). J	This version: 4.0 (August 2023)	
								Previous version: 3.0 (July 2023)	
								Change	
								Cell in this row with change	Cell content in previous version
102	Audrey Ruth Lamb	Cat 1 & 3	30-49	TP	<p>An invitation to negotiate and acquire land interests by voluntary agreement has been sent by letter.</p> <p>2020-07-13 Letter Design Refinement consultation notification sent</p> <p>2020-09-29 Letter An invitation has been sent to negotiate and acquire land interests by voluntary agreement</p> <p>2021-07-13 Letter Community Impacts consultation notification sent</p> <p>2021-10-26 Letter An invitation has been sent to negotiate and acquire land interests by voluntary agreement</p> <p>2022-05-13 Letter Local Refinement consultation notification sent</p> <p>2022-05-24 Letter Local Refinement consultation extension notification sent</p> <p>2023-01-08 Letter Section 56 notification sent</p>	N/A	N/A	J	new column added - written representation reference
103	AutumnWindow Limited AutumnWindow No.2 Limited	Cat 1, 2 & 3	04-135	CA	<p>Notification of the Project and confirmation of assets has taken place. The draft Development Consent Order contains Protective Provisions for the benefit of statutory undertakers and prohibits compulsory acquisition of any of their apparatus without consent. Further negotiations will be progressed up to and during examination.</p> <p>2017-04-12 Letter Preferred Route Announcement notification sent</p> <p>2017-08-17 Letter Survey access request sent</p> <p>2017-09-05 Letter Survey access request sent</p> <p>2017-10-31 Letter Order Limits update notification sent</p> <p>2017-11-01 Letter Development boundary update sent</p> <p>2018-05-14 Letter Land Interest Questionnaire sent</p>	N/A	N/A	J	new column added - written representation reference

CA (Compulsory acquisition), CAR (Compulsory acquisition of rights over land and temporary possession), TP (Temporary possession)
CAS (Compulsory acquisition of subsoil), CASTPS (Compulsory acquisition of subsoil and temporary possession of land at the surface)

No. A	Land interest name/organisation and land agent's name (if applicable) B	Type of interest C	Plot(s) D	Land requirement E	Status of negotiations with land interest F G H	RR ref. no(s). I	WR ref. no(s). J	This version: 4.0 (August 2023)	
								Previous version: 3.0 (July 2023)	
								Change	
								Cell in this row with change	Cell content in previous version
103 Cont'd					2018-08-20 Letter Land Interest Questionnaire sent 2018-10-09 Letter Section 42 Statutory consultation notification sent 2019-01-24 Letter Land Interest Questionnaire response 2019-08-15 Letter 2019 Post-Statutory consultation notification sent 2019-09-05 Email Correspondence regarding land referencing 2020-01-27 Letter Supplementary consultation notification sent 2020-07-13 Letter Design Refinement consultation notification sent 2020-09-29 Letter An invitation has been sent to negotiate and acquire land interests by voluntary agreement 2021-07-14 Letter Community Impacts consultation notification sent 2021-10-26 Letter An invitation has been sent to negotiate and acquire land interests by voluntary agreement 2022-05-12 Letter Local Refinement consultation notification sent 2022-05-12 Letter Landowner engagement notification sent 2022-05-24 Letter Local Refinement consultation extension notification sent 2022-09-01 Letter Landowner engagement notification sent 2023-01-08 Letter Section 56 notification sent				
104	Avis House (Nominees) Limited	Cat 1 & 3	24-83 24-92	CAR CAR	An invitation to negotiate and acquire land interests by voluntary agreement has been sent by letter. 2017-10-31 Letter Order Limits update notification sent 2018-08-20 Letter Land Interest Questionnaire sent	RR-0082	N/A	J	new column added - written representation reference

CA (Compulsory acquisition), CAR (Compulsory acquisition of rights over land and temporary possession), TP (Temporary possession)
 CAS (Compulsory acquisition of subsoil), CASTPS (Compulsory acquisition of subsoil and temporary possession of land at the surface)

No. A	Land interest name/organisation and land agent's name (if applicable) B	Type of interest C	Plot(s) D	Land requirement E	Status of negotiations with land interest F G H	RR ref. no(s). I	WR ref. no(s). J	This version: 4.0 (August 2023)	
								Previous version: 3.0 (July 2023)	
								Change	
								Cell in this row with change	Cell content in previous version
104 Cont'd			24-93 27-69	CAR CAR	2018-10-09 Letter Section 42 Statutory consultation notification sent 2018-10-23 Letter Land Interest Questionnaire response 2018-11-08 Phone Call Conversation regarding unregistered land and utility works 2019-08-15 Letter 2019 Post-Statutory consultation notification sent 2020-01-27 Letter Supplementary consultation notification sent 2020-07-13 Letter Design Refinement consultation notification sent 2020-09-29 Letter An invitation has been sent to negotiate and acquire land interests by voluntary agreement 2020-11-10 Email Correspondence regarding the Project's general arrangements 2021-04-15 Email Correspondence regarding pre-enabling works 2021-07-13 Letter Community Impacts consultation notification sent 2021-10-26 Letter An invitation has been sent to negotiate and acquire land interests by voluntary agreement 2022-05-13 Letter Local Refinement consultation notification sent 2022-05-24 Letter Local Refinement consultation extension notification sent 2023-01-08 Letter Section 56 notification sent				
105	B C Norton	Cat 1 & 3	33-97 33-111	CA CA	Property bought under the blight provisions by the Applicant. The occupier is a tenant of the Applicant occupying by way of an Assured Shorthold Tenancy. Possession will be sought under the AST first. Section 102a notification sent	N/A	N/A	J D, E	new column added - written representation reference new row added

CA (Compulsory acquisition), CAR (Compulsory acquisition of rights over land and temporary possession), TP (Temporary possession)
 CAS (Compulsory acquisition of subsoil), CASTPS (Compulsory acquisition of subsoil and temporary possession of land at the surface)

No. A	Land interest name/organisation and land agent's name (if applicable) B	Type of interest C	Plot(s) D	Land require ment E	Status of negotiations with land interest F G H	RR ref. no(s). I	WR ref. no(s). J	This version: 4.0 (August 2023)	
								Previous version: 3.0 (July 2023)	
								Change	
								Cell in this row with change	Cell content in previous version
106	Balfour Beatty Civil Engineering Limited	Cat 1, 2 & 3	39-01	TP	2017-04-12 Letter Preferred Route Announcement notification sent	N/A	N/A	J	new column added - written representation reference
			39-02	TP	2018-06-25 Letter Land Interest Questionnaire sent				
			39-03	CA	2018-08-08 Letter Land Interest Questionnaire response				
			39-04	CAR	2018-10-09 Letter Section 42 Statutory consultation notification sent				
			39-05	TP	2019-08-15 Letter 2019 Post-Statutory consultation notification sent				
			39-06	CAR	2020-01-27 Letter Supplementary consultation notification sent				
			39-13	CAR	2020-03-16 Letter Land Interest Questionnaire sent				
			39-14	TP	2020-07-13 Letter Design Refinement consultation notification sent				
			39-17	CAR	2021-07-13 Letter Community Impacts consultation notification sent				
			40-21	TP	2023-01-08 Letter Section 56 notification sent				
			40-22	CAR					
			40-23	CA					
			42-67	CA					
			42-70	CA					
			42-76	CA					
			42-80	CA					

CA (Compulsory acquisition), CAR (Compulsory acquisition of rights over land and temporary possession), TP (Temporary possession)
 CAS (Compulsory acquisition of subsoil), CASTPS (Compulsory acquisition of subsoil and temporary possession of land at the surface)

No. A	Land interest name/organisation and land agent's name (if applicable) B	Type of interest C	Plot(s) D	Land requirement E	Status of negotiations with land interest F G H	RR ref. no(s). I	WR ref. no(s). J	This version: 4.0 (August 2023)	
								Previous version: 3.0 (July 2023)	
								Change	
								Cell in this row with change	Cell content in previous version
106 Cont'd			42-83 42-84 42-86 42-103 42-104 42-127 42-128 43-26 43-29 43-34 44-48 46-22	CA CA CA CA CA TP TP CA CA CA CA CA					
107	Barbara Ann Leland C & M Ockendon Carolyne Frances Ockendon	Cat 1, 2 & 3	23-89 23-90 23-99	CA CAR TP	In contact with landowner via agent who is aware of the Project and its effect on their property. Opportunity to acquire has been discussed and attempts to progress will continue. 2017-10-31 Letter Order Limits update notification sent 2018-05-14 Letter Land Interest Questionnaire sent 2018-08-20 Letter Land Interest Questionnaire sent	RR-0279,RR-0640,RR-0674,RR-0952	REP1-354	C, J	Cat 1 & 3 (C); new column added - written representation reference

CA (Compulsory acquisition), CAR (Compulsory acquisition of rights over land and temporary possession), TP (Temporary possession)
 CAS (Compulsory acquisition of subsoil), CASTPS (Compulsory acquisition of subsoil and temporary possession of land at the surface)

No. A	Land interest name/organisation and land agent's name (if applicable) B	Type of interest C	Plot(s) D	Land require ment E	Status of negotiations with land interest F G H	RR ref. no(s). I	WR ref. no(s). J	This version: 4.0 (August 2023)	
								Previous version: 3.0 (July 2023)	
								Change	
		Cell in this row with change	Cell content in previous version						
107 Cont'd	E.W.Ballard Holdings Limited		23-105	CAR	2018-09-10 Letter Land Interest Questionnaire sent				
	James Frederick Ockendon		23-109	CAR	2018-09-27 Letter Land Interest Questionnaire response				
	Margaret Ockendon		23-119	TP	2018-10-09 Letter Land Interest Questionnaire sent				
	Mark Albert Evans		23-121	CAR	2018-10-09 Letter Section 42 Statutory consultation notification sent				
	Matthew William Ockendon		23-125	CAR	2018-11-22 Meeting Discussion regarding design development and land ownership structure				
	Nicholas William Phillips		23-131	TP	2019-02-08 Letter Land Interest Questionnaire reminder sent				
	Robin Charles Ockendon		23-132	CAR	2019-03-15 Letter Land Interest Questionnaire response				
	Rosemary Frances Ockendon-Day		23-136	CAR	2019-08-15 Letter 2019 Post-Statutory consultation notification sent				
	Sally Trussler		23-137	TP	2019-09-05 Email Correspondence regarding survey licence				
	Sarah Jane Lafferty		23-139	CAR	2019-10-15 Letter Land Interest Questionnaire response				
	the late Martin Anthony Ockendon		23-140	TP	2020-01-27 Letter Supplementary consultation notification sent				
	William David Ockendon		23-141	TP	2020-03-04 Email Correspondence attaching electronic copy of land use plans as requested				
	Mike Holland - Holland Land & Property LTD (as agent)		23-149	TP	2020-03-16 Letter Land Interest Questionnaire sent				
				24-86	CA	2020-06-08 Meeting Discussion regarding progress of possible option agreement			
			24-87	CA	2020-07-13 Letter Design Refinement consultation notification sent				
			24-89	CA	2020-07-30 Meeting Discussion regarding progress of possible option agreement				
			24-91	CAR	2020-08-10 Email Correspondence regarding survey licence				

CA (Compulsory acquisition), CAR (Compulsory acquisition of rights over land and temporary possession), TP (Temporary possession)
 CAS (Compulsory acquisition of subsoil), CASTPS (Compulsory acquisition of subsoil and temporary possession of land at the surface)

No. A	Land interest name/organisation and land agent's name (if applicable) B	Type of interest C	Plot(s) D	Land require ment E	Status of negotiations with land interest F G H	RR ref. no(s). I	WR ref. no(s). J	This version: 4.0 (August 2023)	
								Previous version: 3.0 (July 2023)	
								Change	
								Cell in this row with change	Cell content in previous version
107 Cont'd			24-94	CA	2020-09-21 Meeting Discussion regarding progress of possible option agreement				
			24-95	CAR	2020-09-29 Letter An invitation has been sent to negotiate and acquire land interests by voluntary agreement				
			24-96	CAR	2020-10-13 Email Correspondence regarding survey payment				
			24-97	CA	2021-01-11 Letter Land Interest Questionnaire sent				
			24-100	CAR	2021-01-19 Letter Land Interest Questionnaire sent				
			24-102	CA	2021-07-13 Letter Community Impacts consultation notification sent				
			24-103	CAR	2021-07-29 Letter Community Impacts consultation notification sent				
			24-105	CAR	2021-09-13 Email Correspondence regarding survey payment				
			24-106	CA	2021-10-26 Letter An invitation has been sent to negotiate and acquire land interests by voluntary agreement				
			24-107	CA	2021-12-13 Letter Landowner engagement notification sent				
			24-108	CA	2022-02-23 Email Correspondence regarding survey access request				
			24-109	CAR	2022-05-09 Email Correspondence regarding survey access request				
			24-110	CA	2022-05-13 Letter Local Refinement consultation notification sent				
			24-113	CAR	2022-05-19 Email Correspondence regarding survey access request				
			24-114	CA	2022-05-24 Letter Local Refinement consultation extension notification sent				
			24-115	CA	2022-06-21 Email Correspondence regarding survey access request				
			24-116	CAR	2022-11-29 Email To agent informally advising of DCO formal acceptance				
		24-117	CA	2022-12-07 Email To agent sending DCO Briefing Guide					

CA (Compulsory acquisition), CAR (Compulsory acquisition of rights over land and temporary possession), TP (Temporary possession)
 CAS (Compulsory acquisition of subsoil), CASTPS (Compulsory acquisition of subsoil and temporary possession of land at the surface)

No. A	Land interest name/organisation and land agent's name (if applicable) B	Type of interest C	Plot(s) D	Land require ment E	Status of negotiations with land interest F G H	RR ref. no(s). I	WR ref. no(s). J	This version: 4.0 (August 2023)	
								Previous version: 3.0 (July 2023)	
								Change	
								Cell in this row with change	Cell content in previous version
107 Cont'd			24-118	CA	2022-12-19 Email To agent giving prior notice on period for making relevant representations to register as an interested party			F, G, H	previously blank
			24-119	CA	2023-01-08 Letter Section 56 notification sent				
			24-122	CA	2023-05-15 Letter To agent regarding Minor Refinements Consultation				
			24-125	TP	2023-05-15 Letter Minor refinement consultation notification sent				
			24-126	CAR	2023-07-04 Letter Notification requesting consent in respect of Compulsory Acquisition regulations sent				
			24-127	TP					
			24-128	TP					
			24-129	CAR					
			24-130	CAR					
			24-132	CA					
			24-134	CA					
			24-135	CA					
			24-136	CAR					
			24-137	CA					
			24-138	CA					
24-139	TP								
24-140	CA								
24-141	CA								
24-142	TP								

CA (Compulsory acquisition), CAR (Compulsory acquisition of rights over land and temporary possession), TP (Temporary possession)
 CAS (Compulsory acquisition of subsoil), CASTPS (Compulsory acquisition of subsoil and temporary possession of land at the surface)

No. A	Land interest name/organisation and land agent's name (if applicable) B	Type of interest C	Plot(s) D	Land require ment E	Status of negotiations with land interest F G H	RR ref. no(s). I	WR ref. no(s). J	This version: 4.0 (August 2023)	
								Previous version: 3.0 (July 2023)	
								Change	
								Cell in this row with change	Cell content in previous version
107 Cont'd			24-143	TP					
			24-144	TP					
			24-146	CA					
			24-149	CA					
			24-151	TP					
			24-152	CAR					
			24-153	CAR					
			24-154	TP					
			24-157	TP					
			24-158	TP					
			24-160	CAR					
			24-165	CAR					
			24-168	CAR					
			24-174	CAR					
			24-176	CAR					
			24-177	TP					
			24-179	TP					
		24-180	TP						
		24-182	CA						
		24-185	CA						

CA (Compulsory acquisition), CAR (Compulsory acquisition of rights over land and temporary possession), TP (Temporary possession)
 CAS (Compulsory acquisition of subsoil), CASTPS (Compulsory acquisition of subsoil and temporary possession of land at the surface)

No. A	Land interest name/organisation and land agent's name (if applicable) B	Type of interest C	Plot(s) D	Land requirement E	Status of negotiations with land interest F G H	RR ref. no(s). I	WR ref. no(s). J	This version: 4.0 (August 2023)	
								Previous version: 3.0 (July 2023)	
								Change	
								Cell in this row with change	Cell content in previous version
107 Cont'd			27-75 27-78	CAR CAR					
108	Barbara Ann Pridmore	Cat 1 & 3	12-31	TP	<p>An invitation to negotiate and acquire land interests by voluntary agreement has been sent by letter.</p> <p>2020-01-27 Letter Supplementary consultation notification sent</p> <p>2020-07-13 Letter Design Refinement consultation notification sent</p> <p>2020-09-29 Letter An invitation has been sent to negotiate and acquire land interests by voluntary agreement</p> <p>2021-07-13 Letter Community Impacts consultation notification sent</p> <p>2021-10-26 Letter An invitation has been sent to negotiate and acquire land interests by voluntary agreement</p> <p>2022-05-13 Letter Local Refinement consultation notification sent</p> <p>2022-05-24 Letter Local Refinement consultation extension notification sent</p> <p>2023-01-08 Letter Section 56 notification sent</p>	N/A	N/A	J	new column added - written representation reference
109	Barbara Joan South		40-18 40-24 40-25 40-28	CA CA CA CA	<p>The Applicant has met with the landowner who is aware of the Project proposals to acquire land for nitrogen deposition compensation. Following a meeting with the landowner on 11/10/22 there has been no further engagement from the landowner.</p> <p>2023-01-08 Letter Section 56 notification sent</p>	N/A	N/A	B, C, D, E, F, G, H, I, J	Entry deleted and person assigned to group no. 14

CA (Compulsory acquisition), CAR (Compulsory acquisition of rights over land and temporary possession), TP (Temporary possession)
 CAS (Compulsory acquisition of subsoil), CASTPS (Compulsory acquisition of subsoil and temporary possession of land at the surface)

No. A	Land interest name/organisation and land agent's name (if applicable) B	Type of interest C	Plot(s) D	Land require ment E	Status of negotiations with land interest F G H	RR ref. no(s). I	WR ref. no(s). J	This version: 4.0 (August 2023)		
								Previous version: 3.0 (July 2023)		
								Change		
								Cell in this row with change	Cell content in previous version	
109- Cont'd 110			10-30	CA						
	Barclays Bank UK PLC	Cat 1, 2 & 3	01-12	CA	2018-09-10 Email	The Applicant has written to the landowner who is aware of the Project proposals and subsoil interest up to the half-width of the highway.	N/A	N/A	J	new column added - written representation reference
			03-04	TP	2018-09-12 Email	Correspondence regarding Land Interest Questionnaire				
			04-257	TP	2018-10-09 Letter	Section 42 Statutory Consultation notification sent				
			05-02	TP	2018-10-10 Email	Correspondence regarding Land Interest Questionnaire response				
			06-06	CA	2018-10-25 Email	Correspondence regarding Land Interest Questionnaire response				
			06-53	CA	2018-10-26 Email	Correspondence regarding Land Interest Questionnaire response				
			13-10	CA	2018-11-01 Email	Correspondence regarding Land Interest Questionnaire				
			13-11	TP	2018-11-06 Email	Correspondence regarding Land Interest Questionnaire response				
			13-20	CAR	2019-08-15 Letter	2019 Post-Statutory consultation notification sent				
			13-41	CASTPS	2020-01-27 Letter	Supplementary consultation notification sent				
			13-42	CAR	2020-02-21 Letter	Correspondence regarding Supplementary consultation				
			13-43	CA	2020-03-03 Letter	Correspondence regarding Supplementary consultation				
			13-50	CASTPS	2020-07-13 Letter	Design Refinement consultation notification sent				
			13-53	TP	2021-07-13 Letter	Community Impacts consultation notification sent				
			25-33	CAR	2022-05-13 Letter	Local Refinement consultation notification sent				

CA (Compulsory acquisition), CAR (Compulsory acquisition of rights over land and temporary possession), TP (Temporary possession)
 CAS (Compulsory acquisition of subsoil), CASTPS (Compulsory acquisition of subsoil and temporary possession of land at the surface)

No. A	Land interest name/organisation and land agent's name (if applicable) B	Type of interest C	Plot(s) D	Land require ment E	Status of negotiations with land interest F G H	RR ref. no(s). I	WR ref. no(s). J	This version: 4.0 (August 2023)	
								Previous version: 3.0 (July 2023)	
								Change	
								Cell in this row with change	Cell content in previous version
110 Cont'd			29-254	CA	2022-05-24 Letter Local Refinement consultation extension notification sent 2023-01-08 Letter Section 56 notification sent				
111	Barking Power Limited Graeme Lawes - Deloitte LLP (as agent)	Cat 1, 2 & 3	30-07 34-01 34-03 34-04 34-05 34-06 35-01 35-02 35-05 35-09 35-12	CAR CAR CAR TP CAR CAR CAR CAR CAR CAR CA	2017-10-26 Meeting Discussion regarding sale of property 2017-10-31 Letter Order Limits update notification sent 2018-08-20 Letter Land Interest Questionnaire sent 2018-09-10 Letter Land Interest Questionnaire response 2018-10-09 Letter Section 42 Statutory consultation notification sent 2019-03-06 Meeting Discussion regarding Project overview and landowner structure 2019-08-14 Email Correspondence arranging a meeting 2019-08-15 Letter 2019 Post-Statutory consultation notification sent 2020-01-27 Letter Supplementary consultation notification sent 2020-07-13 Letter Design Refinement consultation notification sent 2022-05-11 Letter Landowner engagement notification sent	RR-0085	N/A	H J	Notification of the Project and confirmation of assets has taken place. The draft Development Consent Order contains Protective Provisions for the benefit of statutory undertakers and prohibits compulsory acquisition of any of their apparatus without consent. The Applicant has submitted a Statement of Common Ground and further negotiations will be progressed up to and during examination. Notification of the Project and confirmation of assets has taken place. The draft Development Consent Order contains Protective Provisions for the benefit of statutory undertakers and prohibits compulsory acquisition of any of their apparatus without consent. The Applicant is progressing a Statement of Common Ground and further negotiations will be progressed up to and during examination. new column added - written representation reference

CA (Compulsory acquisition), CAR (Compulsory acquisition of rights over land and temporary possession), TP (Temporary possession)
CAS (Compulsory acquisition of subsoil), CASTPS (Compulsory acquisition of subsoil and temporary possession of land at the surface)

Planning Inspectorate Scheme Ref: TR010032
Application Document Ref: TR010032/APP/4.1
DATE: August 2023
DEADLINE: 3

No. A	Land interest name/organisation and land agent's name (if applicable) B	Type of interest C	Plot(s) D	Land require ment E	Status of negotiations with land interest F G H	RR ref. no(s). I	WR ref. no(s). J	This version: 4.0 (August 2023)	
								Previous version: 3.0 (July 2023)	
								Change	
								Cell in this row with change	Cell content in previous version
111 Cont'd			35-18	CA	2022-05-13 Letter Local Refinement consultation notification sent				
			35-19	CAR	2023-01-08 Letter Section 56 notification sent				
			36-02	CAR	2023-07-17 Letter Landowner consultation notification sent			F, G, H	previously blank
			36-04	TP	2023-07-17 Letter Notification requesting consent in respect of Compulsory Acquisition regulations sent			F, G, H	previously blank
			36-05	CAR					
			36-06	CAR					
			37-04	CA					
			37-05	CAR					
			38-01	CAR					
			38-02	TP					
			38-04	CA					
			38-05	CA					
			38-06	CA					
			38-07	CA					
			38-08	CA					
		38-09	TP						
		38-10	TP						
		38-11	CA						
		38-12	CA						
		38-13	CAR						

CA (Compulsory acquisition), CAR (Compulsory acquisition of rights over land and temporary possession), TP (Temporary possession)
 CAS (Compulsory acquisition of subsoil), CASTPS (Compulsory acquisition of subsoil and temporary possession of land at the surface)

No. A	Land interest name/organisation and land agent's name (if applicable) B	Type of interest C	Plot(s) D	Land require ment E	Status of negotiations with land interest F G H	RR ref. no(s). I	WR ref. no(s). J	This version: 4.0 (August 2023)	
								Previous version: 3.0 (July 2023)	
								Change	
								Cell in this row with change	Cell content in previous version
111 Cont'd			38-14	CAR					
			38-15	CAR					
			38-16	TP					
			38-17	CA					
			38-18	TP					
			38-19	TP					
			38-20	CAR					
			38-21	CA					
			38-22	CAR					
			38-23	TP					
			38-24	CAR					
			38-26	CA					
			38-27	CA					
			38-29	TP					
			38-31	CAR					
			38-32	CAR					
			38-34	CAR					
		38-35	CAR						
		38-36	TP						
		38-37	TP						

CA (Compulsory acquisition), CAR (Compulsory acquisition of rights over land and temporary possession), TP (Temporary possession)
 CAS (Compulsory acquisition of subsoil), CASTPS (Compulsory acquisition of subsoil and temporary possession of land at the surface)

No. A	Land interest name/organisation and land agent's name (if applicable) B	Type of interest C	Plot(s) D	Land require ment E	Status of negotiations with land interest F G H	RR ref. no(s). I	WR ref. no(s). J	This version: 4.0 (August 2023)	
								Previous version: 3.0 (July 2023)	
								Change	
								Cell in this row with change	Cell content in previous version
111 Cont'd			38-38	CAR					
			38-39	TP					
			38-40	CAR					
			38-41	CAR					
			38-42	CAR					
			38-43	CAR					
			38-44	CAR					
			38-47	CAR					
			38-50	CA					
			38-51	CAR					
			38-61	CAR					
			38-62	CA					
			38-63	CA					
			38-64	CAR					
			39-02	TP					
			39-03	CA					
			39-07	CA					
			39-08	TP					
		39-10	CA						
		39-11	CA						

CA (Compulsory acquisition), CAR (Compulsory acquisition of rights over land and temporary possession), TP (Temporary possession)
 CAS (Compulsory acquisition of subsoil), CASTPS (Compulsory acquisition of subsoil and temporary possession of land at the surface)

No. A	Land interest name/organisation and land agent's name (if applicable) B	Type of interest C	Plot(s) D	Land require ment E	Status of negotiations with land interest F G H	RR ref. no(s). I	WR ref. no(s). J	This version: 4.0 (August 2023)	
								Previous version: 3.0 (July 2023)	
								Change	
								Cell in this row with change	Cell content in previous version
111 Cont'd			39-22	TP					
			39-23	CAR					
			39-24	CA					
			39-25	TP					
			39-26	TP					
			39-27	CAR					
			39-30	CAR					
			39-46	TP					
			39-47	CA					
			39-60	CA					
			39-62	CA					
			39-67	CAR					
			39-68	TP					
			39-73	CA					
			39-77	TP					
			39-78	CAR					
			39-79	CA					
		39-81	TP						
		39-83	CAR						
		39-84	TP						

CA (Compulsory acquisition), CAR (Compulsory acquisition of rights over land and temporary possession), TP (Temporary possession)
 CAS (Compulsory acquisition of subsoil), CASTPS (Compulsory acquisition of subsoil and temporary possession of land at the surface)

No. A	Land interest name/organisation and land agent's name (if applicable) B	Type of interest C	Plot(s) D	Land require ment E	Status of negotiations with land interest F G H	RR ref. no(s). I	WR ref. no(s). J	This version: 4.0 (August 2023)	
								Previous version: 3.0 (July 2023)	
								Change	
								Cell in this row with change	Cell content in previous version
111 Cont'd			40-09	CA					
			40-20	CA					
			40-21	TP					
			40-22	CAR					
			40-23	CA					
			41-02	CAR					
			41-10	CAR					
			41-11	CAR					
			41-12	TP					
			41-21	CA					
			41-24	CAR					
			41-38	CAR					
			41-39	TP					
			41-40	CAR					
			41-43	CAR					
			42-75	TP					
			42-87	CA					
		42-104	CA						
		42-127	TP						

CA (Compulsory acquisition), CAR (Compulsory acquisition of rights over land and temporary possession), TP (Temporary possession)
 CAS (Compulsory acquisition of subsoil), CASTPS (Compulsory acquisition of subsoil and temporary possession of land at the surface)

No. A	Land interest name/organisation and land agent's name (if applicable) B	Type of interest C	Plot(s) D	Land requirement E	Status of negotiations with land interest F G H	RR ref. no(s). I	WR ref. no(s). J	This version: 4.0 (August 2023)	
								Previous version: 3.0 (July 2023)	
								Change	
								Cell in this row with change	Cell content in previous version
112	Barry Ian Bird	Cat 1 & 3	30-48	TP	<p>An invitation to negotiate and acquire land interests by voluntary agreement has been sent by letter.</p> <p>2020-07-13 Letter Design Refinement consultation notification sent</p> <p>2020-09-29 Letter An invitation has been sent to negotiate and acquire land interests by voluntary agreement</p> <p>2021-07-13 Letter Community Impacts consultation notification sent</p> <p>2021-10-26 Letter An invitation has been sent to negotiate and acquire land interests by voluntary agreement</p> <p>2022-05-13 Letter Local Refinement consultation notification sent</p> <p>2022-05-24 Letter Local Refinement consultation extension notification sent</p> <p>2023-01-08 Letter Section 56 notification sent</p>	N/A	N/A	J	new column added - written representation reference
113	Basil Douglas Holgate	Cat 1 & 3	09-08	TP	<p>An invitation to negotiate and acquire land interests by voluntary agreement has been sent by letter.</p> <p>2020-01-27 Letter Supplementary consultation notification sent</p> <p>2020-07-13 Letter Design Refinement consultation notification sent</p> <p>2020-09-29 Letter An invitation has been sent to negotiate and acquire land interests by voluntary agreement</p> <p>2021-07-13 Letter Community Impacts consultation notification sent</p> <p>2021-10-26 Letter An invitation has been sent to negotiate and acquire land interests by voluntary agreement</p> <p>2022-05-13 Letter Local Refinement consultation notification sent</p> <p>2022-05-24 Letter Local Refinement consultation extension notification sent</p> <p>2023-01-08 Letter Section 56 notification sent</p>	N/A	N/A	J	new column added - written representation reference

CA (Compulsory acquisition), CAR (Compulsory acquisition of rights over land and temporary possession), TP (Temporary possession)
 CAS (Compulsory acquisition of subsoil), CASTPS (Compulsory acquisition of subsoil and temporary possession of land at the surface)

No. A	Land interest name/organisation and land agent's name (if applicable) B	Type of interest C	Plot(s) D	Land require ment E	Status of negotiations with land interest F G H	RR ref. no(s). I	WR ref. no(s). J	This version: 4.0 (August 2023)	
								Previous version: 3.0 (July 2023)	
								Change	
								Cell in this row with change	Cell content in previous version
114	Bayleigh Mae Wakefield	Cat 1 & 3	30-33	TP	<p>An invitation to negotiate and acquire land interests by voluntary agreement has been sent by letter.</p> <p>2020-07-13 Letter Design Refinement consultation notification sent</p> <p>2020-09-29 Letter An invitation has been sent to negotiate and acquire land interests by voluntary agreement</p> <p>2021-07-13 Letter Community Impacts consultation notification sent</p> <p>2021-10-26 Letter An invitation has been sent to negotiate and acquire land interests by voluntary agreement</p> <p>2022-05-13 Letter Local Refinement consultation notification sent</p> <p>2022-05-24 Letter Local Refinement consultation extension notification sent</p> <p>2023-01-08 Letter Section 56 notification sent</p>	N/A	N/A	J	new column added - written representation reference
115	Beatrice Fofok Dankwa	Cat 1 & 3	43-63	TP	<p>An invitation has been sent to negotiate and acquire land interests by voluntary agreement.</p> <p>2022-08-18 Letter Local Refinement Consultation notification sent</p> <p>2022-09-07 Letter An invitation has been sent to negotiate and acquire land interests by voluntary agreement</p> <p>2023-01-08 Letter Section 56 notification sent</p>	N/A	N/A	J	new column added - written representation reference
116	Beatrice Oluwayemisi Ayantunde	Cat 1 & 3	26-44	CAR	<p>An invitation to negotiate and acquire land interests by voluntary agreement has been sent by letter.</p> <p>2020-01-27 Letter Supplementary consultation notification sent</p> <p>2020-07-13 Letter Design Refinement consultation notification sent</p> <p>2020-09-29 Letter An invitation has been sent to negotiate and acquire land interests by voluntary agreement</p>	N/A	N/A	J	new column added - written representation reference

CA (Compulsory acquisition), CAR (Compulsory acquisition of rights over land and temporary possession), TP (Temporary possession)
 CAS (Compulsory acquisition of subsoil), CASTPS (Compulsory acquisition of subsoil and temporary possession of land at the surface)

No. A	Land interest name/organisation and land agent's name (if applicable) B	Type of interest C	Plot(s) D	Land requirement E	Status of negotiations with land interest F G H	RR ref. no(s). I	WR ref. no(s). J	This version: 4.0 (August 2023)	
								Previous version: 3.0 (July 2023)	
								Change	
								Cell in this row with change	Cell content in previous version
116 Cont'd					2021-07-13 Letter Community Impacts consultation notification sent 2021-10-26 Letter An invitation has been sent to negotiate and acquire land interests by voluntary agreement 2022-05-13 Letter Local Refinement consultation notification sent 2022-05-24 Letter Local Refinement consultation extension notification sent 2023-01-08 Letter Section 56 notification sent				
117	Beazer Homes Limited	Cat 1 & 3	29-01 29-05 29-07 29-08 29-10 29-12 29-13 29-14 29-16 30-74 33-02 33-13	CA TP CA CA CAR CA CAR CA CA CAR CAR CA	An invitation to negotiate and acquire land interests by voluntary agreement has been sent by letter. 2017-04-12 Letter Preferred Route Announcement notification sent 2017-08-17 Letter Survey access request sent 2017-10-31 Letter Order Limits update notification sent 2018-06-25 Letter Land Interest Questionnaire sent 2018-07-03 Letter Land Interest Questionnaire response 2018-08-20 Letter Land Interest Questionnaire sent 2018-09-21 Letter Land Interest Questionnaire response 2018-10-09 Letter Section 42 Statutory consultation notification sent 2019-08-15 Letter 2019 Post-Statutory consultation notification sent 2020-01-27 Letter Supplementary consultation notification sent 2020-07-13 Letter Design Refinement consultation notification sent 2020-09-29 Letter An invitation has been sent to negotiate and acquire land interests by voluntary agreement	RR-0835	N/A	J	new column added - written representation reference

CA (Compulsory acquisition), CAR (Compulsory acquisition of rights over land and temporary possession), TP (Temporary possession)
 CAS (Compulsory acquisition of subsoil), CASTPS (Compulsory acquisition of subsoil and temporary possession of land at the surface)

No. A	Land interest name/organisation and land agent's name (if applicable) B	Type of interest C	Plot(s) D	Land requirement E	Status of negotiations with land interest F G H	RR ref. no(s). I	WR ref. no(s). J	This version: 4.0 (August 2023)			
								Previous version: 3.0 (July 2023)			
								Change			
								Cell in this row with change	Cell content in previous version		
117 Cont'd			33-14	CA	2020-11-05 Email	Correspondence regarding voluntary agreement					
			34-40	CAR	2021-07-13 Letter	Community Impacts consultation notification sent					
			34-44	CAR	2021-10-26 Letter	An invitation has been sent to negotiate and acquire land interests by voluntary agreement					
			45-03	TP	2022-05-13 Letter	Local Refinement consultation notification sent					
			45-04	TP	2022-05-24 Letter	Local Refinement consultation extension notification sent					
			45-08	TP	2022-09-01 Letter	Landowner engagement notification sent					
			45-10	CAR	2023-01-08 Letter	Section 56 notification sent					
			45-13	CA							
			45-15	TP							
			45-18	TP							
			45-25	CAR							
			45-26	CAR							
			45-27	CA							
118	Bellway Homes Limited	Cat 1, 2 & 3	14-01	TP	2017-10-31 Letter	Order Limits update notification sent	RR-0094	REP1-415	H	The Applicant is in contact with the agent for the developer and the landowners regarding potential future development of retained land. An further meeting to progress discussions has been suggested to the agent.	
									J		new column added - written representation reference
		14-02	TP	2018-02-27 Meeting	Discussion regarding Project update, progress on housing proposals and Project design						
		14-04	CAS	2018-08-20 Letter	Land Interest Questionnaire sent						

CA (Compulsory acquisition), CAR (Compulsory acquisition of rights over land and temporary possession), TP (Temporary possession)
 CAS (Compulsory acquisition of subsoil), CASTPS (Compulsory acquisition of subsoil and temporary possession of land at the surface)

No. A	Land interest name/organisation and land agent's name (if applicable) B	Type of interest C	Plot(s) D	Land requirement E	Status of negotiations with land interest F G H	RR ref. no(s). I	WR ref. no(s). J	This version: 4.0 (August 2023)	
								Previous version: 3.0 (July 2023)	
								Change	
								Cell in this row with change	Cell content in previous version
118 Cont'd			15-08	TP	2018-10-09 Letter Section 42 Statutory consultation notification sent				
			39-01	TP	2019-08-15 Letter 2019 Post-Statutory consultation notification sent				
			39-02	TP	2020-01-27 Letter Supplementary consultation notification sent				
			39-03	CA	2020-06-23 Email Correspondence regarding Non-Disclosure Agreement				
			39-04	CAR	2020-07-13 Letter Design Refinement consultation notification sent				
			39-05	TP	2020-09-29 Letter An invitation has been sent to negotiate and acquire land interests by voluntary agreement				
			39-06	CAR	2020-10-21 Meeting Discussion regarding Project update and effect of Project on property				
			39-07	CA	2020-11-02 Email Correspondence attaching minutes of a meeting				
			39-08	TP	2021-01-18 Email Correspondence regarding compensation				
			39-09	CA	2021-04-27 Meeting Discussion regarding effect of Project on development proposals and potential mitigation				
			39-10	CA	2021-07-13 Letter Community Impacts consultation notification sent				
			39-11	CA	2021-10-26 Letter An invitation has been sent to negotiate and acquire land interests by voluntary agreement				
			39-13	CAR	2022-05-11 Letter Landowner engagement notification sent				
			39-14	TP	2022-05-13 Letter Local Refinement consultation notification sent				
			39-15	TP	2022-07-27 Email Correspondence regarding provision of updated design information				
			39-16	CAR	2022-08-24 Email Correspondence regarding provision of updated design information				
			39-17	CAR	2023-01-08 Letter Section 56 notification sent				
			39-18	CAR	2023-03-10 Email Correspondence with agent in response to relevant representation and to suggest a meeting				

CA (Compulsory acquisition), CAR (Compulsory acquisition of rights over land and temporary possession), TP (Temporary possession)
 CAS (Compulsory acquisition of subsoil), CASTPS (Compulsory acquisition of subsoil and temporary possession of land at the surface)

No. A	Land interest name/organisation and land agent's name (if applicable) B	Type of interest C	Plot(s) D	Land requirement E	Status of negotiations with land interest F G H	RR ref. no(s). I	WR ref. no(s). J	This version: 4.0 (August 2023)	
								Previous version: 3.0 (July 2023)	
								Change	
								Cell in this row with change	Cell content in previous version
118 Cont'd			39-19	CA	2023-06-05 Email Correspondence received from agent regarding responses to relevant representation and requesting a meeting			F, G, H	previously blank
			39-22	TP	2023-06-21 Email Responding to queries raised in relevant representation and to arrange a meeting			F, G, H	previously blank
			39-23	CAR	2023-07-18 Email Regarding written representation			F, G, H	previously blank
			39-24	CA					
			39-25	TP					
			39-26	TP					
			39-27	CAR					
			39-30	CAR					
			39-46	TP					
			40-21	TP					
			40-22	CAR					
			40-23	CA					
			42-104	CA					
			42-127	TP					
42-128	TP								
119	Ben Rixson	Cat 1 & 3	32-87	CA	An invitation to negotiate and acquire land interests by voluntary agreement has been sent by letter. 2018-10-09 Letter Section 42 Statutory Consultation notification sent 2020-01-27 Letter Supplementary consultation notification sent	N/A	N/A	J	new column added - written representation reference

CA (Compulsory acquisition), CAR (Compulsory acquisition of rights over land and temporary possession), TP (Temporary possession)
 CAS (Compulsory acquisition of subsoil), CASTPS (Compulsory acquisition of subsoil and temporary possession of land at the surface)

No. A	Land interest name/organisation and land agent's name (if applicable) B	Type of interest C	Plot(s) D	Land requirement E	Status of negotiations with land interest F G H	RR ref. no(s). I	WR ref. no(s). J	This version: 4.0 (August 2023)	
								Previous version: 3.0 (July 2023)	
								Change	
								Cell in this row with change	Cell content in previous version
119 Cont'd					2020-03-16 Letter Land Interest Questionnaire sent 2020-09-29 Letter An invitation has been sent to negotiate and acquire land interests by voluntary agreement 2021-10-26 Letter An invitation has been sent to negotiate and acquire land interests by voluntary agreement 2022-05-13 Letter Local Refinement consultation notification sent 2022-05-24 Letter Local Refinement consultation extension notification sent 2023-01-08 Letter Section 56 notification sent				
120	Benjamin Denis James Cox	Cat 1 & 3	24-37	CA	An invitation to negotiate and acquire land interests by voluntary agreement has been sent by letter. 2021-07-13 Letter Community Impacts consultation notification sent 2021-10-26 Letter An invitation has been sent to negotiate and acquire land interests by voluntary agreement 2022-05-13 Letter Local Refinement consultation notification sent 2022-05-24 Letter Local Refinement consultation extension notification sent 2023-01-08 Letter Section 56 notification sent	N/A	N/A	J	new column added - written representation reference
121	Benjamin John Mark Smith	Cat 1 & 3	42-163	CAR	An invitation to negotiate and acquire land interests by voluntary agreement has been sent by letter. 2018-10-09 Letter Section 42 Statutory consultation notification sent 2018-10-09 Letter Land Interest Questionnaire sent 2019-02-08 Letter Land Interest Questionnaire reminder sent 2020-01-27 Letter Supplementary consultation notification sent	N/A	N/A	J	new column added - written representation reference

CA (Compulsory acquisition), CAR (Compulsory acquisition of rights over land and temporary possession), TP (Temporary possession)
CAS (Compulsory acquisition of subsoil), CASTPS (Compulsory acquisition of subsoil and temporary possession of land at the surface)

No. A	Land interest name/organisation and land agent's name (if applicable) B	Type of interest C	Plot(s) D	Land requirement E	Status of negotiations with land interest F G H	RR ref. no(s). I	WR ref. no(s). J	This version: 4.0 (August 2023)	
								Previous version: 3.0 (July 2023)	
								Change	
								Cell in this row with change	Cell content in previous version
121 Cont'd					2020-07-13 Letter Design Refinement consultation notification sent 2020-09-29 Letter An invitation has been sent to negotiate and acquire land interests by voluntary agreement 2021-07-13 Letter Community Impacts consultation notification sent 2021-10-26 Letter An invitation has been sent to negotiate and acquire land interests by voluntary agreement 2022-05-13 Letter Local Refinement consultation notification sent 2022-05-24 Letter Local Refinement consultation extension notification sent 2023-01-08 Letter Section 56 notification sent				
122	Benjamin Lloyd Smith Susan Smith	Cat 1, 2 & 3	29-36 29-61 29-64 33-97 33-102 33-166 33-182	CA CAR CA CA CA CAR CAR	An invitation to negotiate and acquire the interests required has been sent by letter and follow up meetings held on site with the landowner and Valuation Office Agency in attendance and subsequent discussions with appointed agent. Negotiations for pre Development Consent Order acquisition will continue where possible and appropriate. 2017-04-12 Letter Preferred Route Announcement notification sent 2017-10-31 Letter Order Limits update notification sent 2018-05-14 Letter Land Interest Questionnaire sent 2018-08-20 Letter Land Interest Questionnaire sent 2018-10-02 Letter Land Interest Questionnaire response 2018-10-03 Letter Land Interest Questionnaire response 2018-10-09 Letter Section 42 Statutory consultation notification sent	N/A	N/A	H J	Ongoing discussions regarding blight new column added - written representation reference

CA (Compulsory acquisition), CAR (Compulsory acquisition of rights over land and temporary possession), TP (Temporary possession)
 CAS (Compulsory acquisition of subsoil), CASTPS (Compulsory acquisition of subsoil and temporary possession of land at the surface)

No. A	Land interest name/organisation and land agent's name (if applicable) B	Type of interest C	Plot(s) D	Land requirement E	Status of negotiations with land interest F G H	RR ref. no(s). I	WR ref. no(s). J	This version: 4.0 (August 2023)	
								Previous version: 3.0 (July 2023)	
								Change	
								Cell in this row with change	Cell content in previous version
122 Cont'd					2018-10-09 Letter Land Interest Questionnaire sent				
					2019-02-08 Letter Land Interest Questionnaire reminder sent				
					2019-08-15 Letter 2019 Post-Statutory consultation notification sent				
					2020-01-27 Letter Supplementary consultation notification sent				
					2020-07-13 Letter Design Refinement consultation notification sent				
					2020-09-29 Letter An invitation has been sent to negotiate and acquire land interests by voluntary agreement				
					2020-10-28 Email Correspondence regarding acquisition of land				
					2021-02-23 Phone Call Conversation requesting details of impact of the Project on land				
					2021-02-24 Email Correspondence regarding further information about the Project				
					2021-02-24 Phone Call Conversation regarding impact of the Project on land				
					2021-05-10 Phone Call Conversation regarding sale of land and possibility of entering into negotiation				
					2021-05-14 Email Correspondence regarding acquisition of land following on from meeting				
					2021-05-14 Phone Call Conversation regarding potential early land acquisition				
					2021-05-18 Email Correspondence regarding request for a meeting				
					2021-05-24 Meeting Discussion regarding early land acquisition and valuation				
					2021-06-25 Email Correspondence regarding voluntary agreement letter				
					2021-07-13 Letter Community Impacts consultation notification sent				
					2022-05-13 Letter Local Refinement consultation notification sent				

CA (Compulsory acquisition), CAR (Compulsory acquisition of rights over land and temporary possession), TP (Temporary possession)
 CAS (Compulsory acquisition of subsoil), CASTPS (Compulsory acquisition of subsoil and temporary possession of land at the surface)

Planning Inspectorate Scheme Ref: TR010032
 Application Document Ref: TR010032/APP/4.1
 DATE: August 2023
 DEADLINE: 3

No. A	Land interest name/organisation and land agent's name (if applicable) B	Type of interest C	Plot(s) D	Land require ment E	Status of negotiations with land interest F G H	RR ref. no(s). I	WR ref. no(s). J	This version: 4.0 (August 2023)	
								Previous version: 3.0 (July 2023)	
								Change	
								Cell in this row with change	Cell content in previous version
122 Cont'd					2022-05-24 Letter Local Refinement consultation extension notification sent 2023-05-19 Letter Section 102a notification sent				
123	Bernadette Sweeney	Cat 1	42-12	CAR	Access to the site impacted by proposed temporary works, however, access to the site would be maintained at all times. The Applicant undertook a site visit 31 January 2022. Positive discussion on the Project and potential impacts. The Occupiers have requested limited engagement and only when project updates about their site evolved. 2022-05-13 Letter Local Refinement consultation notification sent 2022-05-24 Letter Local Refinement consultation extension notification sent 2023-01-08 Letter Section 56 notification sent	N/A	N/A	J	new column added - written representation reference
124	Beryl Mabel Terry Stuart John Fisher Tom French - BTF Partnership (as agent)	Cat 1, 2 & 3	14-06 14-18 15-20	CAS CASTPS CAS	In contact with landowner via agent who is aware of the Project and its effect on their property. Only subsoil acquisition is required and minor utility rights therefore acquisition by agreement is not being pursued. 2017-04-12 Letter Preferred Route Announcement notification sent 2017-07-20 Phone Call Correspondence regarding meeting arrangement 2017-08-17 Letter Survey access request sent 2017-08-30 Email Correspondence regarding survey works 2017-08-31 Meeting Discussion regarding borehole work and access agreement	N/A	N/A	C, J	Cat 1 & 3 (C); new column added - written representation reference

CA (Compulsory acquisition), CAR (Compulsory acquisition of rights over land and temporary possession), TP (Temporary possession)
CAS (Compulsory acquisition of subsoil), CASTPS (Compulsory acquisition of subsoil and temporary possession of land at the surface)

No. A	Land interest name/organisation and land agent's name (if applicable) B	Type of interest C	Plot(s) D	Land require ment E	Status of negotiations with land interest F G H	RR ref. no(s). I	WR ref. no(s). J	This version: 4.0 (August 2023)	
								Previous version: 3.0 (July 2023)	
								Change	
								Cell in this row with change	Cell content in previous version
124 Cont'd					2017-10-31 Letter Order Limits update notification sent				
					2018-05-14 Letter Land Interest Questionnaire sent				
					2018-06-14 Letter Land Interest Questionnaire response				
					2018-08-28 Letter Land Interest Questionnaire sent				
					2018-09-21 Letter Land Interest Questionnaire response				
					2018-10-09 Letter Section 42 Statutory consultation notification sent				
					2018-11-21 Email Correspondence regarding survey access				
					2019-02-11 Meeting Discussion regarding compound site development and to confirm future borehole works				
					2019-08-15 Letter 2019 Post-Statutory consultation notification sent				
					2019-11-15 Email Correspondence attaching draft minutes of a meeting				
					2020-01-27 Letter Supplementary consultation notification sent				
					2020-03-16 Letter Land Interest Questionnaire sent				
					2020-03-30 Meeting Discussion regarding survey access				
					2020-04-03 Email Correspondence attaching draft minutes of a meeting				
					2020-04-14 Email Correspondence regarding survey consent form				
					2020-07-02 Letter Land Interest Questionnaire response				
					2020-07-03 Email Correspondence regarding survey payment				
					2020-07-13 Letter Design Refinement consultation notification sent				
					2020-08-04 Email Correspondence regarding survey compensation				

CA (Compulsory acquisition), CAR (Compulsory acquisition of rights over land and temporary possession), TP (Temporary possession)
 CAS (Compulsory acquisition of subsoil), CASTPS (Compulsory acquisition of subsoil and temporary possession of land at the surface)

No. A	Land interest name/organisation and land agent's name (if applicable) B	Type of interest C	Plot(s) D	Land require ment E	Status of negotiations with land interest F G H	RR ref. no(s). I	WR ref. no(s). J	This version: 4.0 (August 2023)	
								Previous version: 3.0 (July 2023)	
								Change	
								Cell in this row with change	Cell content in previous version
124 Cont'd					2020-10-22 Meeting Discussion with agent advising that as only subsoil interests were being acquired the landowner would not progress a voluntary agreement 2020-11-05 Email Correspondence requesting survey access 2020-11-05 Meeting Regular catch up meeting with agent to discuss status and case progress 2021-01-14 Meeting Regular catch up meeting with agent to discuss status and case progress 2021-02-11 Meeting Regular catch up meeting with agent to discuss status and case progress 2021-02-19 Email Correspondence regarding survey payment 2021-03-11 Meeting Regular catch up meeting with agent to discuss status and case progress 2021-04-13 Email Correspondence regarding survey payment 2021-04-23 Meeting Regular catch up meeting with agent to discuss status and case progress 2021-05-13 Meeting Regular catch up meeting with agent to discuss status and case progress 2021-06-18 Meeting Regular catch up meeting with agent to discuss status and case progress 2021-07-13 Meeting Regular catch up meeting with agent to discuss status and case progress 2021-07-13 Letter Community Impacts consultation notification sent 2021-07-28 Meeting Regular catch up meeting with agent to discuss status and case progress 2021-08-20 Meeting Regular catch up meeting with agent to discuss status and case progress 2021-09-15 Meeting Regular catch up meeting with agent to discuss status and case progress 2021-10-13 Meeting Regular catch up meeting with agent to discuss status and case progress				

CA (Compulsory acquisition), CAR (Compulsory acquisition of rights over land and temporary possession), TP (Temporary possession)
 CAS (Compulsory acquisition of subsoil), CASTPS (Compulsory acquisition of subsoil and temporary possession of land at the surface)

No. A	Land interest name/organisation and land agent's name (if applicable) B	Type of interest C	Plot(s) D	Land require ment E	Status of negotiations with land interest F G H	RR ref. no(s). I	WR ref. no(s). J	This version: 4.0 (August 2023)	
								Previous version: 3.0 (July 2023)	
								Change	
								Cell in this row with change	Cell content in previous version
124 Cont'd					2021-10-26 Letter An invitation has been sent to negotiate and acquire land interests by voluntary agreement 2021-10-28 Email Correspondence requesting survey licence extension 2021-11-10 Meeting Regular catch up meeting with agent to discuss status and case progress 2021-12-02 Email Correspondence regarding proposed impact on land 2022-02-07 Meeting Regular catch up meeting with agent to discuss status and case progress 2022-03-01 Meeting Regular catch up meeting with agent to discuss status and case progress 2022-04-04 Meeting Regular catch up meeting with agent to discuss status and case progress 2022-05-03 Meeting Regular catch up meeting with agent to discuss status and case progress 2022-05-13 Letter Local Refinement consultation notification sent 2022-05-24 Letter Local Refinement consultation extension notification sent 2022-05-30 Meeting Regular catch up meeting with agent to discuss status and case progress 2022-06-21 Meeting Regular catch up meeting with agent to discuss status and case progress 2022-07-05 Email Correspondence regarding property for sale 2022-07-25 Meeting Regular catch up meeting with agent to discuss status and case progress 2022-12-22 Email Correspondence with agent 2023-01-08 Letter Section 56 notification sent				
125					An invitation to negotiate and acquire land interests by voluntary agreement has been sent by letter.				

CA (Compulsory acquisition), CAR (Compulsory acquisition of rights over land and temporary possession), TP (Temporary possession)
 CAS (Compulsory acquisition of subsoil), CASTPS (Compulsory acquisition of subsoil and temporary possession of land at the surface)

No. A	Land interest name/organisation and land agent's name (if applicable) B	Type of interest C	Plot(s) D	Land require ment E	Status of negotiations with land interest F G H	RR ref. no(s). I	WR ref. no(s). J	This version: 4.0 (August 2023)		
								Previous version: 3.0 (July 2023)		
								Change		
								Cell in this row with change	Cell content in previous version	
125 Cont'd	Betsy Bruce	Cat 1 & 3	43-102	TP	2020-07-13 Letter	Design Refinement consultation notification sent	N/A	N/A	J	new column added - written representation reference
			44-105	TP	2020-09-29 Letter	An invitation has been sent to negotiate and acquire land interests by voluntary agreement				
			44-107	TP	2021-07-13 Letter	Community Impacts consultation notification sent				
					2021-10-26 Letter	An invitation has been sent to negotiate and acquire land interests by voluntary agreement				
					2021-11-01 Phone Call	Conversation regarding voluntary agreement				
					2022-05-13 Letter	Local Refinement consultation notification sent				
					2022-05-24 Letter	Local Refinement consultation extension notification sent				
					2022-06-01 Phone Call	Conversation regarding voluntary agreement				
					2023-01-08 Letter	Section 56 notification sent				
126	Beverley Anne Moody	Cat 1 & 3	33-200	CAR		An invitation to negotiate and acquire land interests by voluntary agreement has been sent by letter.	N/A	N/A	J	new column added - written representation reference
					2018-10-09 Letter	Section 42 Statutory consultation notification sent				
					2018-10-09 Letter	Land Interest Questionnaire sent				
					2019-02-08 Letter	Land Interest Questionnaire reminder sent				
					2020-01-27 Letter	Supplementary consultation notification sent				
					2020-07-13 Letter	Design Refinement consultation notification sent				
					2020-09-29 Letter	An invitation has been sent to negotiate and acquire land interests by voluntary agreement				
2021-07-13 Letter	Community Impacts consultation notification sent									

CA (Compulsory acquisition), CAR (Compulsory acquisition of rights over land and temporary possession), TP (Temporary possession)
 CAS (Compulsory acquisition of subsoil), CASTPS (Compulsory acquisition of subsoil and temporary possession of land at the surface)

No. A	Land interest name/organisation and land agent's name (if applicable) B	Type of interest C	Plot(s) D	Land requirement E	Status of negotiations with land interest F G H	RR ref. no(s). I	WR ref. no(s). J	This version: 4.0 (August 2023)	
								Previous version: 3.0 (July 2023)	
								Change	
								Cell in this row with change	Cell content in previous version
126 Cont'd					2021-10-26 Letter An invitation has been sent to negotiate and acquire land interests by voluntary agreement 2022-05-13 Letter Local Refinement consultation notification sent 2022-05-24 Letter Local Refinement consultation extension notification sent 2023-01-08 Letter Section 56 notification sent				
127	Bexleyheath & District Motor Cycling Club Limited	Cat 1 & 3	06-178 06-187	CA CAR	An invitation to negotiate and acquire land interests by voluntary agreement has been sent by letter. 2020-07-13 Letter Design Refinement consultation notification sent 2020-09-29 Letter An invitation has been sent to negotiate and acquire land interests by voluntary agreement 2021-01-19 Letter Land Interest Questionnaire sent 2021-07-13 Letter Community Impacts consultation notification sent 2021-10-26 Letter An invitation has been sent to negotiate and acquire land interests by voluntary agreement 2022-05-13 Letter Local Refinement consultation notification sent 2022-05-24 Letter Local Refinement consultation extension notification sent 2023-01-08 Letter Section 56 notification sent	N/A	N/A	J	new column added - written representation reference
128	Binning Group Limited	Cat 1, 2 & 3	20-64 20-70	CA CA	The Applicant has invited the interested person to take part in project consultation on a statutory basis. 2022-05-13 Letter Local Refinement Consultation notification sent 2022-05-17 Email Correspondence with land agent in relation to Local Refinement Consultation notification letter	N/A	N/A	J	new column added - written representation reference

CA (Compulsory acquisition), CAR (Compulsory acquisition of rights over land and temporary possession), TP (Temporary possession)
 CAS (Compulsory acquisition of subsoil), CASTPS (Compulsory acquisition of subsoil and temporary possession of land at the surface)

No. A	Land interest name/organisation and land agent's name (if applicable) B	Type of interest C	Plot(s) D	Land require ment E	Status of negotiations with land interest F G H	RR ref. no(s). I	WR ref. no(s). J	This version: 4.0 (August 2023)	
								Previous version: 3.0 (July 2023)	
								Change	
								Cell in this row with change	Cell content in previous version
128 Cont'd			20-73	CA	2022-05-23 Phone call Conversation outlining forecasted traffic impacts and project update.				
			20-74	CA	2023-01-08 Letter Section 56 notification sent				
			23-113	CA					
			23-117	CA					
			23-118	CA					
			23-123	CAR					
			23-124	TP					
			23-133	CAR					
129	Bonny Saunders	Cat 1	29-40	CA	<p>Occupier at Gammonfields Way Travellers site. Occupied by way of a licence agreement from Thurrock Council. On site consultation events have been held and attended by Thurrock Council representatives and members of the travelling community to seek feedback on alternative relocation options for this site. During COVID-19 options and engagement were shared via a private Facebook Group as well as engagement by the Traveller Liaison Officer for Thurrock Council. New site agreed in principle by both Thurrock as the Freeholder and by the occupiers. All occupiers will be relocated onto the new site and discussions are ongoing to agree the final details of the design of the site layout. This will enable an indicative plan to be agreed.</p> <p>2018-11-27 Meeting On site consultation event</p> <p>2019-12-05 Meeting On site consultation event</p>	N/A	N/A	J	new column added - written representation reference

CA (Compulsory acquisition), CAR (Compulsory acquisition of rights over land and temporary possession), TP (Temporary possession)
 CAS (Compulsory acquisition of subsoil), CASTPS (Compulsory acquisition of subsoil and temporary possession of land at the surface)

No. A	Land interest name/organisation and land agent's name (if applicable) B	Type of interest C	Plot(s) D	Land require ment E	Status of negotiations with land interest F G H	RR ref. no(s). I	WR ref. no(s). J	This version: 4.0 (August 2023)	
								Previous version: 3.0 (July 2023)	
								Change	
								Cell in this row with change	Cell content in previous version
129 Cont'd					2020-02-24 Meeting On site consultation event 2020-07-13 Meeting On site consultation event 2020-07-13 Letter Design Refinement consultation notification sent 2022-05-13 Letter Local Refinement consultation notification sent 2022-05-24 Letter Local Refinement consultation extension notification sent 2022-07-07 Letter Engagement seeking feedback on proposals for final site and pitch layout 2023-01-08 Letter Section 56 notification sent				
130	BP Oil UK Limited	Cat 1, 2 & 3	07-04 07-09 07-11 07-14 07-17 07-26 07-38 32-87	CAR CAR CAR CA CA CAR CA CA	An invitation to negotiate and acquire land interests by voluntary agreement has been sent by letter. 2019-08-15 Letter 2019 Post-Statutory consultation notification sent 2020-01-27 Letter Supplementary consultation notification sent 2020-07-13 Letter Design Refinement consultation notification sent 2020-09-29 Letter An invitation has been sent to negotiate and acquire land interests by voluntary agreement 2021-01-19 Letter Land Interest Questionnaire sent 2021-07-13 Letter Community Impacts consultation notification sent 2021-10-26 Letter An invitation has been sent to negotiate and acquire land interests by voluntary agreement 2021-11-02 Email Correspondence regarding voluntary agreement 2021-11-15 Phone Call Conversation regarding effect of Project on property	N/A	REP1-313 J & REP1-314		new column added - written representation reference

CA (Compulsory acquisition), CAR (Compulsory acquisition of rights over land and temporary possession), TP (Temporary possession)
CAS (Compulsory acquisition of subsoil), CASTPS (Compulsory acquisition of subsoil and temporary possession of land at the surface)

No. A	Land interest name/organisation and land agent's name (if applicable) B	Type of interest C	Plot(s) D	Land requirement E	Status of negotiations with land interest F G H	RR ref. no(s). I	WR ref. no(s). J	This version: 4.0 (August 2023)	
								Previous version: 3.0 (July 2023)	
								Change	
								Cell in this row with change	Cell content in previous version
130 Cont'd					2022-05-13 Letter Local Refinement consultation notification sent 2022-05-24 Letter Local Refinement consultation extension notification sent 2022-05-27 Email Correspondence regarding land use refinements 2022-05-31 Email Correspondence regarding land use refinements 2022-06-10 Email Correspondence regarding land use refinements 2022-09-05 Email Correspondence with agent regarding Project proposals and land requirements 2023-01-08 Letter Section 56 notification sent 2023-07-26 Email To agent regarding written representation			F, G, H	new row added
131	Bradley Neil Haydon Marsh	Cat 1 & 3	09-62	TP	An invitation to negotiate and acquire land interests by voluntary agreement has been sent by letter. 2020-01-27 Letter Supplementary consultation notification sent 2020-07-13 Letter Design Refinement consultation notification sent 2020-09-29 Letter An invitation has been sent to negotiate and acquire land interests by voluntary agreement 2021-07-13 Letter Community Impacts consultation notification sent 2021-10-26 Letter An invitation has been sent to negotiate and acquire land interests by voluntary agreement 2022-05-13 Letter Local Refinement consultation notification sent 2022-05-24 Letter Local Refinement consultation extension notification sent 2023-01-08 Letter Section 56 notification sent	N/A	N/A	J	new column added - written representation reference

CA (Compulsory acquisition), CAR (Compulsory acquisition of rights over land and temporary possession), TP (Temporary possession)
 CAS (Compulsory acquisition of subsoil), CASTPS (Compulsory acquisition of subsoil and temporary possession of land at the surface)

No. A	Land interest name/organisation and land agent's name (if applicable) B	Type of interest C	Plot(s) D	Land requirement E	Status of negotiations with land interest F G H	RR ref. no(s). I	WR ref. no(s). J	This version: 4.0 (August 2023)	
								Previous version: 3.0 (July 2023)	
								Change	
								Cell in this row with change	Cell content in previous version
132	Brian Dean Richardson Mary Louise French	Cat 1 & 3	23-44	CAR	<p>An invitation to negotiate and acquire land interests by voluntary agreement has been sent by letter.</p> <p>2018-08-30 Letter Survey access request sent</p> <p>2018-10-09 Letter Section 42 Statutory consultation notification sent</p> <p>2018-10-09 Letter Land Interest Questionnaire sent</p> <p>2018-12-19 Email Correspondence regarding Land Interest Questionnaire assistance</p> <p>2018-12-20 Letter Land Interest Questionnaire response</p> <p>2020-01-27 Letter Supplementary consultation notification sent</p> <p>2020-07-13 Letter Design Refinement consultation notification sent</p> <p>2020-09-29 Letter An invitation has been sent to negotiate and acquire land interests by voluntary agreement</p> <p>2021-07-13 Letter Community Impacts consultation notification sent</p> <p>2021-10-26 Letter An invitation has been sent to negotiate and acquire land interests by voluntary agreement</p> <p>2022-05-13 Letter Local Refinement consultation notification sent</p> <p>2022-05-24 Letter Local Refinement consultation extension notification sent</p> <p>2023-01-08 Letter Section 56 notification sent</p>	N/A	N/A	J	new column added - written representation reference
133	Brian Edward Benson	Cat 1 & 3	43-74 43-75	TP TP	<p>An invitation to negotiate and acquire land interests by voluntary agreement has been sent by letter.</p> <p>2020-01-27 Letter Supplementary consultation notification sent</p> <p>2020-03-16 Letter Land Interest Questionnaire sent</p>	N/A	N/A	J	new column added - written representation reference

CA (Compulsory acquisition), CAR (Compulsory acquisition of rights over land and temporary possession), TP (Temporary possession)
 CAS (Compulsory acquisition of subsoil), CASTPS (Compulsory acquisition of subsoil and temporary possession of land at the surface)

No. A	Land interest name/organisation and land agent's name (if applicable) B	Type of interest C	Plot(s) D	Land requirement E	Status of negotiations with land interest F G H	RR ref. no(s). I	WR ref. no(s). J	This version: 4.0 (August 2023)	
								Previous version: 3.0 (July 2023)	
								Change	
								Cell in this row with change	Cell content in previous version
133 Cont'd					2020-07-13 Letter Design Refinement consultation notification sent 2020-09-29 Letter An invitation has been sent to negotiate and acquire land interests by voluntary agreement 2021-07-13 Letter Community Impacts consultation notification sent 2021-10-26 Letter An invitation has been sent to negotiate and acquire land interests by voluntary agreement 2022-05-13 Letter Local Refinement consultation notification sent 2022-05-24 Letter Local Refinement consultation extension notification sent 2023-01-08 Letter Section 56 notification sent				
134	Brian Frank Jackson	Cat 1 & 3	33-168	CAR	An invitation to negotiate and acquire land interests by voluntary agreement has been sent by letter. 2018-10-09 Letter Section 42 Statutory consultation notification sent 2018-10-09 Letter Land Interest Questionnaire sent 2018-11-29 Letter Land Interest Questionnaire response 2020-01-27 Letter Supplementary consultation notification sent 2020-07-13 Letter Design Refinement consultation notification sent 2020-09-29 Letter An invitation has been sent to negotiate and acquire land interests by voluntary agreement 2021-07-13 Letter Community Impacts consultation notification sent 2021-10-26 Letter An invitation has been sent to negotiate and acquire land interests by voluntary agreement 2022-05-13 Letter Local Refinement consultation notification sent 2022-05-24 Letter Local Refinement consultation extension notification sent	N/A	N/A	J	new column added - written representation reference

CA (Compulsory acquisition), CAR (Compulsory acquisition of rights over land and temporary possession), TP (Temporary possession)
 CAS (Compulsory acquisition of subsoil), CASTPS (Compulsory acquisition of subsoil and temporary possession of land at the surface)

No. A	Land interest name/organisation and land agent's name (if applicable) B	Type of interest C	Plot(s) D	Land requirement E	Status of negotiations with land interest F G H	RR ref. no(s). I	WR ref. no(s). J	This version: 4.0 (August 2023)	
								Previous version: 3.0 (July 2023)	
								Change	
								Cell in this row with change	Cell content in previous version
134 Cont'd					2023-01-08 Letter Section 56 notification sent				
135	Brian Harry Mundy	Cat 1 & 3	42-168	CAR	An invitation to negotiate and acquire land interests by voluntary agreement has been sent by letter. 2018-10-09 Letter Land Interest Questionnaire sent 2018-10-09 Letter Section 42 Statutory consultation notification sent 2018-12-14 Letter Land Interest Questionnaire response 2020-01-27 Letter Supplementary consultation notification sent 2020-07-13 Letter Design Refinement consultation notification sent 2020-09-29 Letter An invitation has been sent to negotiate and acquire land interests by voluntary agreement 2021-07-13 Letter Community Impacts consultation notification sent 2021-10-26 Letter An invitation has been sent to negotiate and acquire land interests by voluntary agreement 2022-05-13 Letter Local Refinement consultation notification sent 2022-05-24 Letter Local Refinement consultation extension notification sent 2023-01-08 Letter Section 56 notification sent	N/A	N/A	J	new column added - written representation reference
136	Brian John Bush	Cat 1 & 3	26-39	CAR	An invitation to negotiate and acquire land interests by voluntary agreement has been sent by letter. 2020-01-27 Letter Supplementary consultation notification sent 2020-07-13 Letter Design Refinement consultation notification sent 2020-09-29 Letter An invitation has been sent to negotiate and acquire land interests by voluntary agreement	N/A	N/A	J	new column added - written representation reference

CA (Compulsory acquisition), CAR (Compulsory acquisition of rights over land and temporary possession), TP (Temporary possession)
 CAS (Compulsory acquisition of subsoil), CASTPS (Compulsory acquisition of subsoil and temporary possession of land at the surface)

No. A	Land interest name/organisation and land agent's name (if applicable) B	Type of interest C	Plot(s) D	Land require ment E	Status of negotiations with land interest F G H	RR ref. no(s). I	WR ref. no(s). J	This version: 4.0 (August 2023)	
								Previous version: 3.0 (July 2023)	
								Change	
								Cell in this row with change	Cell content in previous version
136 Cont'd					2021-07-13 Letter Community Impacts consultation notification sent 2021-10-26 Letter An invitation has been sent to negotiate and acquire land interests by voluntary agreement 2022-05-13 Letter Local Refinement consultation notification sent 2022-05-24 Letter Local Refinement consultation extension notification sent 2023-01-08 Letter Section 56 notification sent				
137	Brian John Matthews	Cat 1 & 3	24-33	CA	An invitation to negotiate and acquire land interests by voluntary agreement has been sent by letter. 2018-10-09 Letter Land Interest Questionnaire sent 2018-10-09 Letter Section 42 Statutory consultation notification sent 2019-02-08 Letter Land Interest Questionnaire reminder sent 2020-01-27 Letter Supplementary consultation notification sent 2020-07-13 Letter Design Refinement consultation notification sent 2020-09-29 Letter An invitation has been sent to negotiate and acquire land interests by voluntary agreement 2021-07-13 Letter Community Impacts consultation notification sent 2021-10-26 Letter An invitation has been sent to negotiate and acquire land interests by voluntary agreement 2022-05-13 Letter Local Refinement consultation notification sent 2022-05-24 Letter Local Refinement consultation extension notification sent 2023-01-08 Letter Section 56 notification sent	N/A	N/A	J	new column added - written representation reference

CA (Compulsory acquisition), CAR (Compulsory acquisition of rights over land and temporary possession), TP (Temporary possession)
CAS (Compulsory acquisition of subsoil), CASTPS (Compulsory acquisition of subsoil and temporary possession of land at the surface)

No. A	Land interest name/organisation and land agent's name (if applicable) B	Type of interest C	Plot(s) D	Land require ment E	Status of negotiations with land interest F G H	RR ref. no(s). I	WR ref. no(s). J	This version: 4.0 (August 2023)	
								Previous version: 3.0 (July 2023)	
								Change	
								Cell in this row with change	Cell content in previous version
138	Bridget Beaney	Cat 1	29-40	CA	<p>Occupier at Gammonfields Way Travellers site. Occupied by way of a licence agreement from Thurrock Council. On site consultation events have been held and attended by Thurrock Council representatives and members of the travelling community to seek feedback on alternative relocation options for this site. During COVID-19 options and engagement were shared via a private Facebook Group as well as engagement by the Traveller Liaison Officer for Thurrock Council. New site agreed in principle by both Thurrock as the Freeholder and by the occupiers. All occupiers will be relocated onto the new site and discussions are ongoing to agree the final details of the design of the site layout. This will enable an indicative plan to be agreed.</p> <p>2018-11-27 Meeting On site consultation event</p> <p>2019-12-05 Meeting On site consultation event</p> <p>2020-02-24 Meeting On site consultation event</p> <p>2020-07-13 Letter Design Refinement consultation notification sent</p> <p>2020-07-13 Meeting On site consultation event</p> <p>2022-05-13 Letter Local Refinement consultation notification sent</p> <p>2022-05-24 Letter Local Refinement consultation extension notification sent</p> <p>2022-07-07 Letter Engagement seeking feedback on proposals for final site and pitch layout</p> <p>2023-01-08 Letter Section 56 notification sent</p>	N/A	N/A	J	new column added - written representation reference

CA (Compulsory acquisition), CAR (Compulsory acquisition of rights over land and temporary possession), TP (Temporary possession)
 CAS (Compulsory acquisition of subsoil), CASTPS (Compulsory acquisition of subsoil and temporary possession of land at the surface)

Planning Inspectorate Scheme Ref: TR010032
 Application Document Ref: TR010032/APP/4.1
 DATE: August 2023
 DEADLINE: 3

No. A	Land interest name/organisation and land agent's name (if applicable) B	Type of interest C	Plot(s) D	Land requirement E	Status of negotiations with land interest F G H	RR ref. no(s). I	WR ref. no(s). J	This version: 4.0 (August 2023)	
								Previous version: 3.0 (July 2023)	
								Change	
								Cell in this row with change	Cell content in previous version
139	Bridget M Mongen	Cat 1	42-12	CAR	<p>An invitation to negotiate and acquire land interests by voluntary agreement has been sent by letter.</p> <p>2022-05-13 Letter Local Refinement consultation notification sent</p> <p>2022-05-24 Letter Local Refinement consultation extension notification sent</p> <p>2023-01-08 Letter Section 56 notification sent</p>	N/A	N/A	J	new column added - written representation reference
140	British Railways Board Limited	Cat 2 & 3	17-01 18-10	TP TP	<p>An invitation to negotiate and acquire land interests by voluntary agreement has been sent by letter.</p> <p>2020-01-27 Letter Supplementary consultation notification sent</p> <p>2020-07-13 Letter Design Refinement consultation notification sent</p> <p>2020-09-29 Letter An invitation has been sent to negotiate and acquire land interests by voluntary agreement</p> <p>2021-07-13 Letter Community Impacts consultation notification sent</p> <p>2021-10-26 Letter An invitation has been sent to negotiate and acquire land interests by voluntary agreement</p> <p>2022-05-13 Letter Local Refinement consultation notification sent</p> <p>2022-05-24 Letter Local Refinement consultation extension notification sent</p> <p>2023-01-08 Letter Section 56 notification sent</p>	N/A	N/A	J	new column added - written representation reference
141					Notification of the Project and confirmation of assets has taken place. The draft Development Consent Order contains Protective Provisions for the benefit of statutory undertakers and prohibits compulsory acquisition of any of their apparatus without consent. Further negotiations will be progressed up to and during examination.				

CA (Compulsory acquisition), CAR (Compulsory acquisition of rights over land and temporary possession), TP (Temporary possession)
 CAS (Compulsory acquisition of subsoil), CASTPS (Compulsory acquisition of subsoil and temporary possession of land at the surface)

No. A	Land interest name/organisation and land agent's name (if applicable) B	Type of interest C	Plot(s) D	Land require ment E	Status of negotiations with land interest F G H	RR ref. no(s). I	WR ref. no(s). J	This version: 4.0 (August 2023)	
								Previous version: 3.0 (July 2023)	
								Change	
								Cell in this row with change	Cell content in previous version
141 Cont'd	British Telecommunications PLC	Cat 1, 2 & 3	03-03	CAR	2017-04-12 Letter Preferred Route Announcement notification sent	N/A	N/A	J	new column added - written representation reference
			03-06	CA	2017-08-17 Letter Survey access request sent				
			03-07	CAR	2017-09-05 Letter Survey access request sent				
			03-08	TP	2017-10-31 Letter Order Limits update notification sent				
			03-09	CA	2017-11-01 Letter Development boundary update sent				
			03-11	CA	2018-05-14 Letter Land Interest Questionnaire sent				
			03-12	CA	2018-08-20 Letter Land Interest Questionnaire sent				
			03-13	CA	2018-10-09 Letter Section 42 Statutory consultation notification sent				
			03-15	CA	2019-01-24 Letter Land Interest Questionnaire response				
			03-17	CAR	2019-08-15 Letter 2019 Post-Statutory consultation notification sent				
			03-20	CA	2019-09-05 Email Correspondence regarding land referencing				
			03-21	CA	2020-01-27 Letter Supplementary consultation notification sent				
			03-22	CA	2020-07-13 Letter Design Refinement consultation notification sent				
			03-24	CA	2020-09-29 Letter An invitation has been sent to negotiate and acquire land interests by voluntary agreement				
			03-27	CA	2021-07-13 Letter Community Impacts consultation notification sent				
			03-29	CA	2021-10-26 Letter An invitation has been sent to negotiate and acquire land interests by voluntary agreement				
			03-30	CA	2022-05-11 Letter Landowner engagement notification sent				
03-33	CAR	2022-05-13 Letter Local Refinement consultation notification sent							
03-34	CA	2022-05-24 Letter Local Refinement consultation extension notification sent							

CA (Compulsory acquisition), CAR (Compulsory acquisition of rights over land and temporary possession), TP (Temporary possession)
 CAS (Compulsory acquisition of subsoil), CASTPS (Compulsory acquisition of subsoil and temporary possession of land at the surface)

No. A	Land interest name/organisation and land agent's name (if applicable) B	Type of interest C	Plot(s) D	Land requirement E	Status of negotiations with land interest F G H	RR ref. no(s). I	WR ref. no(s). J	This version: 4.0 (August 2023)	
								Previous version: 3.0 (July 2023)	
								Change	
								Cell in this row with change	Cell content in previous version
141 Cont'd			03-35	CA	2022-09-01 Letter Landowner engagement notification sent				
			03-36	TP	2023-01-08 Letter Section 56 notification sent				
			03-37	CA					
			03-41	CA					
			03-42	CA					
			03-44	CA					
			03-45	CA					
			03-46	CA					
			03-47	CA					
			03-48	CA					
			03-50	CA					
			03-53	CA					
			03-55	CA					
			03-56	CA					
			03-58	CA					
			03-70	CA					
			03-87	CAR					
03-120	CA								
03-123	CA								
03-151	CA								

CA (Compulsory acquisition), CAR (Compulsory acquisition of rights over land and temporary possession), TP (Temporary possession)
 CAS (Compulsory acquisition of subsoil), CASTPS (Compulsory acquisition of subsoil and temporary possession of land at the surface)

No. A	Land interest name/organisation and land agent's name (if applicable) B	Type of interest C	Plot(s) D	Land require ment E	Status of negotiations with land interest F G H	RR ref. no(s). I	WR ref. no(s). J	This version: 4.0 (August 2023)	
								Previous version: 3.0 (July 2023)	
								Change	
								Cell in this row with change	Cell content in previous version
141 Cont'd			03-152	CA					
			04-02	CA					
			04-05	CA					
			04-07	CAR					
			04-11	CA					
			04-12	CAR					
			04-15	CA					
			04-18	CA					
			04-19	CA					
			04-21	CA					
			04-24	CA					
			04-26	CA					
			04-29	CA					
			04-30	CA					
			04-31	CA					
			04-32	CA					
			04-38	CAR					
			04-39	CA					
		04-42	CAR						
		04-45	CAR						

CA (Compulsory acquisition), CAR (Compulsory acquisition of rights over land and temporary possession), TP (Temporary possession)
 CAS (Compulsory acquisition of subsoil), CASTPS (Compulsory acquisition of subsoil and temporary possession of land at the surface)

No. A	Land interest name/organisation and land agent's name (if applicable) B	Type of interest C	Plot(s) D	Land requirement E	Status of negotiations with land interest F G H	RR ref. no(s). I	WR ref. no(s). J	This version: 4.0 (August 2023)	
								Previous version: 3.0 (July 2023)	
								Change	
								Cell in this row with change	Cell content in previous version
141 Cont'd			04-47	CA					
			04-49	CA					
			04-50	CA					
			04-51	CA					
			04-52	CA					
			04-54	CA					
			04-55	CA					
			04-56	CA					
			04-57	CA					
			04-58	CAR					
			04-60	CA					
			04-63	CAR					
			04-64	CA					
			04-67	CA					
			04-68	CA					
			04-69	CA					
			04-71	CA					
			04-74	CA					
		04-75	CA						
		04-76	CA						

CA (Compulsory acquisition), CAR (Compulsory acquisition of rights over land and temporary possession), TP (Temporary possession)
 CAS (Compulsory acquisition of subsoil), CASTPS (Compulsory acquisition of subsoil and temporary possession of land at the surface)

No. A	Land interest name/organisation and land agent's name (if applicable) B	Type of interest C	Plot(s) D	Land require ment E	Status of negotiations with land interest F G H	RR ref. no(s). I	WR ref. no(s). J	This version: 4.0 (August 2023)	
								Previous version: 3.0 (July 2023)	
								Change	
								Cell in this row with change	Cell content in previous version
141 Cont'd			04-77	CA					
			04-78	CA					
			04-79	CA					
			04-80	CA					
			04-82	CA					
			04-84	CA					
			04-85	CA					
			04-87	CA					
			04-89	CAR					
			04-90	CA					
			04-91	CA					
			04-92	CAR					
			04-95	CA					
			04-102	CA					
			04-104	CA					
		04-105	CA						
		04-106	CA						
		04-111	CA						
		04-113	CA						
		04-114	CA						

CA (Compulsory acquisition), CAR (Compulsory acquisition of rights over land and temporary possession), TP (Temporary possession)
 CAS (Compulsory acquisition of subsoil), CASTPS (Compulsory acquisition of subsoil and temporary possession of land at the surface)

No. A	Land interest name/organisation and land agent's name (if applicable) B	Type of interest C	Plot(s) D	Land require ment E	Status of negotiations with land interest F G H	RR ref. no(s). I	WR ref. no(s). J	This version: 4.0 (August 2023)	
								Previous version: 3.0 (July 2023)	
								Change	
								Cell in this row with change	Cell content in previous version
141 Cont'd			04-119	CA					
			04-120	CA					
			04-121	CA					
			04-129	CA					
			04-131	CA					
			04-132	CA					
			04-135	CA					
			04-138	CAR					
			04-142	CA					
			04-143	CA					
			04-146	CA					
			04-147	CA					
			04-150	CA					
			04-151	CAR					
			04-153	CAR					
			04-155	CA					
			04-157	CA					
		04-158	CA						
		04-159	CA						
		04-160	CA						

CA (Compulsory acquisition), CAR (Compulsory acquisition of rights over land and temporary possession), TP (Temporary possession)
 CAS (Compulsory acquisition of subsoil), CASTPS (Compulsory acquisition of subsoil and temporary possession of land at the surface)

No. A	Land interest name/organisation and land agent's name (if applicable) B	Type of interest C	Plot(s) D	Land require ment E	Status of negotiations with land interest F G H	RR ref. no(s). I	WR ref. no(s). J	This version: 4.0 (August 2023)	
								Previous version: 3.0 (July 2023)	
								Change	
								Cell in this row with change	Cell content in previous version
141 Cont'd			04-161	CA					
			04-171	CA					
			04-172	CA					
			04-173	CA					
			04-186	CA					
			04-187	CA					
			04-193	CA					
			04-194	CA					
			04-195	CA					
			04-196	CA					
			04-198	CA					
			04-199	CA					
			04-201	CA					
			04-202	CA					
			04-204	CA					
			04-205	CA					
			04-206	CA					
		04-207	CA						
		04-211	CA						
		04-213	CA						

CA (Compulsory acquisition), CAR (Compulsory acquisition of rights over land and temporary possession), TP (Temporary possession)
 CAS (Compulsory acquisition of subsoil), CASTPS (Compulsory acquisition of subsoil and temporary possession of land at the surface)

No. A	Land interest name/organisation and land agent's name (if applicable) B	Type of interest C	Plot(s) D	Land require ment E	Status of negotiations with land interest F G H	RR ref. no(s). I	WR ref. no(s). J	This version: 4.0 (August 2023)	
								Previous version: 3.0 (July 2023)	
								Change	
								Cell in this row with change	Cell content in previous version
141 Cont'd			04-215	CAR					
			04-216	CA					
			04-217	CA					
			04-218	CA					
			04-219	CA					
			04-220	CA					
			04-222	CA					
			04-226	CAR					
			04-227	CAR					
			04-229	CAR					
			04-230	CA					
			04-233	TP					
			04-236	CA					
			04-238	CA					
			04-239	CA					
			04-240	CA					
			04-241	CA					
		04-243	CAR						
		04-246	CAR						
		04-247	CAR						

CA (Compulsory acquisition), CAR (Compulsory acquisition of rights over land and temporary possession), TP (Temporary possession)
 CAS (Compulsory acquisition of subsoil), CASTPS (Compulsory acquisition of subsoil and temporary possession of land at the surface)

No. A	Land interest name/organisation and land agent's name (if applicable) B	Type of interest C	Plot(s) D	Land require ment E	Status of negotiations with land interest F G H	RR ref. no(s). I	WR ref. no(s). J	This version: 4.0 (August 2023)	
								Previous version: 3.0 (July 2023)	
								Change	
								Cell in this row with change	Cell content in previous version
141 Cont'd			04-248	CA					
			04-249	CAR					
			04-251	CAR					
			04-253	TP					
			04-254	TP					
			04-255	TP					
			04-258	TP					
			04-259	CAR					
			04-260	CA					
			04-261	CA					
			04-266	CAR					
			04-271	CA					
			04-272	CA					
			04-273	CA					
			06-20	CA					
			06-24	CA					
			06-31	CA					
			06-35	CA					
		06-36	CA						
		06-38	CA						

CA (Compulsory acquisition), CAR (Compulsory acquisition of rights over land and temporary possession), TP (Temporary possession)
 CAS (Compulsory acquisition of subsoil), CASTPS (Compulsory acquisition of subsoil and temporary possession of land at the surface)

No. A	Land interest name/organisation and land agent's name (if applicable) B	Type of interest C	Plot(s) D	Land require ment E	Status of negotiations with land interest F G H	RR ref. no(s). I	WR ref. no(s). J	This version: 4.0 (August 2023)	
								Previous version: 3.0 (July 2023)	
								Change	
								Cell in this row with change	Cell content in previous version
141 Cont'd			06-39	CA					
			06-40	CA					
			06-41	CA					
			06-42	CA					
			06-43	CA					
			06-45	CA					
			06-47	CA					
			06-52	CA					
			06-55	CAR					
			06-59	CA					
			06-60	CA					
			06-61	CA					
			06-62	CA					
			06-65	CA					
			06-66	CA					
			06-68	CA					
		06-69	CA						
		06-70	CA						
		06-72	CAR						
		06-73	CA						

CA (Compulsory acquisition), CAR (Compulsory acquisition of rights over land and temporary possession), TP (Temporary possession)
 CAS (Compulsory acquisition of subsoil), CASTPS (Compulsory acquisition of subsoil and temporary possession of land at the surface)

No. A	Land interest name/organisation and land agent's name (if applicable) B	Type of interest C	Plot(s) D	Land require ment E	Status of negotiations with land interest F G H	RR ref. no(s). I	WR ref. no(s). J	This version: 4.0 (August 2023)	
								Previous version: 3.0 (July 2023)	
								Change	
								Cell in this row with change	Cell content in previous version
141 Cont'd			06-76	CA					
			06-77	CA					
			06-78	CAR					
			06-82	CA					
			06-83	CA					
			06-84	CA					
			06-85	CA					
			06-87	CA					
			06-89	CA					
			06-90	CA					
			06-94	CA					
			06-97	CA					
			06-98	CAR					
			06-103	CA					
			06-107	CAR					
		06-108	CA						
		06-110	TP						
		06-111	CAR						
		06-113	CAR						
		06-114	CAR						

CA (Compulsory acquisition), CAR (Compulsory acquisition of rights over land and temporary possession), TP (Temporary possession)
 CAS (Compulsory acquisition of subsoil), CASTPS (Compulsory acquisition of subsoil and temporary possession of land at the surface)

No. A	Land interest name/organisation and land agent's name (if applicable) B	Type of interest C	Plot(s) D	Land require ment E	Status of negotiations with land interest F G H	RR ref. no(s). I	WR ref. no(s). J	This version: 4.0 (August 2023)	
								Previous version: 3.0 (July 2023)	
								Change	
								Cell in this row with change	Cell content in previous version
141 Cont'd			06-115	CAR					
			06-121	CAR					
			06-125	CA					
			06-126	CA					
			06-135	TP					
			06-140	CA					
			06-141	CA					
			06-145	CA					
			06-147	CA					
			06-155	CA					
			06-162	CA					
			06-166	CA					
			06-175	CA					
			06-176	CA					
			06-177	CA					
			06-180	CA					
			06-181	CA					
		06-183	CA						
		06-184	CA						
		06-189	CA						

CA (Compulsory acquisition), CAR (Compulsory acquisition of rights over land and temporary possession), TP (Temporary possession)
 CAS (Compulsory acquisition of subsoil), CASTPS (Compulsory acquisition of subsoil and temporary possession of land at the surface)

No. A	Land interest name/organisation and land agent's name (if applicable) B	Type of interest C	Plot(s) D	Land require ment E	Status of negotiations with land interest F G H	RR ref. no(s). I	WR ref. no(s). J	This version: 4.0 (August 2023)	
								Previous version: 3.0 (July 2023)	
								Change	
								Cell in this row with change	Cell content in previous version
141 Cont'd			06-193	CA					
			06-195	CA					
			06-196	CA					
			06-197	CA					
			06-198	CA					
			06-199	CA					
			11-18	CA					
			11-19	CA					
			11-21	CA					
			11-25	CA					
			11-27	CA					
			11-30	CA					
			11-34	CA					
			11-35	CA					
			11-36	CA					
			11-42	CA					
			11-43	CAR					
			11-44	CA					
		13-05	TP						
		13-06	TP						

CA (Compulsory acquisition), CAR (Compulsory acquisition of rights over land and temporary possession), TP (Temporary possession)
 CAS (Compulsory acquisition of subsoil), CASTPS (Compulsory acquisition of subsoil and temporary possession of land at the surface)

No. A	Land interest name/organisation and land agent's name (if applicable) B	Type of interest C	Plot(s) D	Land require ment E	Status of negotiations with land interest F G H	RR ref. no(s). I	WR ref. no(s). J	This version: 4.0 (August 2023)	
								Previous version: 3.0 (July 2023)	
								Change	
								Cell in this row with change	Cell content in previous version
141 Cont'd			13-07	TP					
			13-12	CAR					
			13-13	CAR					
			13-14	CAR					
			13-15	CAR					
			13-16	CAR					
			13-17	CAR					
			13-18	CAR					
			13-19	CAR					
			13-21	CAR					
			13-23	CA					
			13-26	CAR					
			13-28	CAR					
			13-29	CAR					
			13-30	CAR					
			13-32	CAR					
			13-34	CAR					
			13-35	CA					
13-37	CA								
13-39	CA								

CA (Compulsory acquisition), CAR (Compulsory acquisition of rights over land and temporary possession), TP (Temporary possession)
 CAS (Compulsory acquisition of subsoil), CASTPS (Compulsory acquisition of subsoil and temporary possession of land at the surface)

No. A	Land interest name/organisation and land agent's name (if applicable) B	Type of interest C	Plot(s) D	Land require ment E	Status of negotiations with land interest F G H	RR ref. no(s). I	WR ref. no(s). J	This version: 4.0 (August 2023)	
								Previous version: 3.0 (July 2023)	
								Change	
								Cell in this row with change	Cell content in previous version
141 Cont'd			13-40	CAR					
			13-44	CA					
			13-45	CAR					
			13-46	CASTPS					
			13-47	CASTPS					
			13-54	CAR					
			13-55	CAR					
			13-56	CAR					
			13-63	CAR					
			13-70	CAR					
			13-71	CAR					
			20-79	CA					
			20-85	CA					
			20-87	TP					
			22-01	TP					
			22-03	TP					
			22-11	TP					
			22-13	TP					
			22-19	TP					
		22-20	TP						

CA (Compulsory acquisition), CAR (Compulsory acquisition of rights over land and temporary possession), TP (Temporary possession)
 CAS (Compulsory acquisition of subsoil), CASTPS (Compulsory acquisition of subsoil and temporary possession of land at the surface)

No. A	Land interest name/organisation and land agent's name (if applicable) B	Type of interest C	Plot(s) D	Land require ment E	Status of negotiations with land interest F G H	RR ref. no(s). I	WR ref. no(s). J	This version: 4.0 (August 2023)	
								Previous version: 3.0 (July 2023)	
								Change	
								Cell in this row with change	Cell content in previous version
141 Cont'd			22-21	TP					
			22-23	TP					
			22-24	TP					
			22-27	CAR					
			22-31	CAR					
			22-115	CA					
			22-116	TP					
			23-30	CAR					
			23-38	TP					
			23-40	TP					
			23-44	CAR					
			23-45	CAR					
			23-49	CAR					
			23-53	CAR					
			23-54	CAR					
			23-55	CAR					
			23-56	CAR					
			23-57	CAR					
			23-58	CAR					
23-59	CAR								

CA (Compulsory acquisition), CAR (Compulsory acquisition of rights over land and temporary possession), TP (Temporary possession)
 CAS (Compulsory acquisition of subsoil), CASTPS (Compulsory acquisition of subsoil and temporary possession of land at the surface)

No. A	Land interest name/organisation and land agent's name (if applicable) B	Type of interest C	Plot(s) D	Land require ment E	Status of negotiations with land interest F G H	RR ref. no(s). I	WR ref. no(s). J	This version: 4.0 (August 2023)	
								Previous version: 3.0 (July 2023)	
								Change	
								Cell in this row with change	Cell content in previous version
141 Cont'd			23-60	CAR					
			23-61	CAR					
			23-62	CAR					
			23-63	CAR					
			23-64	CAR					
			23-65	CAR					
			23-68	CA					
			23-73	CA					
			23-80	CA					
			23-83	CA					
			23-85	CA					
			23-86	CA					
			23-92	CA					
			23-93	CA					
			23-94	CA					
			23-95	CAR					
			23-97	CAR					
		23-101	TP						
		23-108	CAR						
		23-110	CAR						

CA (Compulsory acquisition), CAR (Compulsory acquisition of rights over land and temporary possession), TP (Temporary possession)
 CAS (Compulsory acquisition of subsoil), CASTPS (Compulsory acquisition of subsoil and temporary possession of land at the surface)

No. A	Land interest name/organisation and land agent's name (if applicable) B	Type of interest C	Plot(s) D	Land require ment E	Status of negotiations with land interest F G H	RR ref. no(s). I	WR ref. no(s). J	This version: 4.0 (August 2023)	
								Previous version: 3.0 (July 2023)	
								Change	
								Cell in this row with change	Cell content in previous version
141 Cont'd			23-111	TP					
			23-112	CAR					
			23-114	TP					
			23-120	CAR					
			23-122	TP					
			23-126	TP					
			23-127	CAR					
			23-133	CAR					
			23-138	CAR					
			23-148	CAR					
			23-156	CA					
			23-158	CA					
			23-159	TP					
			23-162	CAR					
			23-163	TP					
			23-164	TP					
			23-165	TP					
			23-168	TP					
		23-174	TP						
		24-18	CA						

CA (Compulsory acquisition), CAR (Compulsory acquisition of rights over land and temporary possession), TP (Temporary possession)
 CAS (Compulsory acquisition of subsoil), CASTPS (Compulsory acquisition of subsoil and temporary possession of land at the surface)

No. A	Land interest name/organisation and land agent's name (if applicable) B	Type of interest C	Plot(s) D	Land require ment E	Status of negotiations with land interest F G H	RR ref. no(s). I	WR ref. no(s). J	This version: 4.0 (August 2023)	
								Previous version: 3.0 (July 2023)	
								Change	
								Cell in this row with change	Cell content in previous version
141 Cont'd			24-41	CA					
			24-54	CA					
			24-55	CA					
			24-58	CA					
			24-61	CA					
			24-62	CAR					
			24-68	CAR					
			24-71	TP					
			24-72	CA					
			24-73	CA					
			24-75	CA					
			24-77	CA					
			24-102	CA					
			24-103	CAR					
			24-105	CAR					
			24-108	CA					
			24-110	CA					
			24-115	CA					
		24-117	CA						
		24-122	CA						

CA (Compulsory acquisition), CAR (Compulsory acquisition of rights over land and temporary possession), TP (Temporary possession)
 CAS (Compulsory acquisition of subsoil), CASTPS (Compulsory acquisition of subsoil and temporary possession of land at the surface)

No. A	Land interest name/organisation and land agent's name (if applicable) B	Type of interest C	Plot(s) D	Land require ment E	Status of negotiations with land interest F G H	RR ref. no(s). I	WR ref. no(s). J	This version: 4.0 (August 2023)	
								Previous version: 3.0 (July 2023)	
								Change	
								Cell in this row with change	Cell content in previous version
141 Cont'd			24-126	CAR					
			24-129	CAR					
			24-137	CA					
			24-141	CA					
			24-146	CA					
			24-160	CAR					
			24-161	CAR					
			24-162	CAR					
			24-163	CAR					
			24-167	TP					
			24-171	TP					
			24-172	TP					
			24-187	TP					
			24-188	TP					
			26-01	CA					
			26-03	CA					
			26-04	CA					
			26-05	CA					
			26-06	CA					
26-11	CA								

CA (Compulsory acquisition), CAR (Compulsory acquisition of rights over land and temporary possession), TP (Temporary possession)
 CAS (Compulsory acquisition of subsoil), CASTPS (Compulsory acquisition of subsoil and temporary possession of land at the surface)

No. A	Land interest name/organisation and land agent's name (if applicable) B	Type of interest C	Plot(s) D	Land require ment E	Status of negotiations with land interest F G H	RR ref. no(s). I	WR ref. no(s). J	This version: 4.0 (August 2023)	
								Previous version: 3.0 (July 2023)	
								Change	
								Cell in this row with change	Cell content in previous version
141 Cont'd			28-30	CAR					
			28-31	TP					
			28-35	CAR					
			28-37	CAR					
			28-39	CAR					
			28-50	CAR					
			28-51	CAR					
			28-71	CAR					
			28-72	CAR					
			28-74	CA					
			28-75	CA					
			28-76	CA					
			28-77	CA					
			28-78	CA					
			28-79	CA					
			28-82	CA					
			28-83	CA					
			28-84	CA					
28-87	CA								
28-89	CA								

CA (Compulsory acquisition), CAR (Compulsory acquisition of rights over land and temporary possession), TP (Temporary possession)
 CAS (Compulsory acquisition of subsoil), CASTPS (Compulsory acquisition of subsoil and temporary possession of land at the surface)

No. A	Land interest name/organisation and land agent's name (if applicable) B	Type of interest C	Plot(s) D	Land require ment E	Status of negotiations with land interest F G H	RR ref. no(s). I	WR ref. no(s). J	This version: 4.0 (August 2023)	
								Previous version: 3.0 (July 2023)	
								Change	
								Cell in this row with change	Cell content in previous version
141 Cont'd			28-114	CA					
			28-116	CA					
			28-117	CA					
			28-124	CAR					
			28-125	CAR					
			28-127	CAR					
			28-128	CAR					
			29-17	CAR					
			29-23	CA					
			29-27	CA					
			29-28	CA					
			29-30	CA					
			29-32	CA					
			29-34	CA					
			29-38	CA					
			29-39	TP					
			29-40	CA					
			29-42	CA					
			29-43	CA					
		29-53	CA						

CA (Compulsory acquisition), CAR (Compulsory acquisition of rights over land and temporary possession), TP (Temporary possession)
 CAS (Compulsory acquisition of subsoil), CASTPS (Compulsory acquisition of subsoil and temporary possession of land at the surface)

No. A	Land interest name/organisation and land agent's name (if applicable) B	Type of interest C	Plot(s) D	Land requirement E	Status of negotiations with land interest F G H	RR ref. no(s). I	WR ref. no(s). J	This version: 4.0 (August 2023)	
								Previous version: 3.0 (July 2023)	
								Change	
								Cell in this row with change	Cell content in previous version
141 Cont'd			29-54	CA					
			29-56	CA					
			29-58	CA					
			29-60	CA					
			29-62	CAR					
			29-63	CAR					
			29-66	CA					
			29-67	CA					
			29-68	CA					
			29-69	CA					
			29-70	CA					
			29-72	CA					
			29-74	CA					
			29-75	CA					
			29-76	CA					
			29-78	CA					
			29-79	CA					
		29-81	CA						
		29-84	CA						
		29-89	CA						

CA (Compulsory acquisition), CAR (Compulsory acquisition of rights over land and temporary possession), TP (Temporary possession)
 CAS (Compulsory acquisition of subsoil), CASTPS (Compulsory acquisition of subsoil and temporary possession of land at the surface)

No. A	Land interest name/organisation and land agent's name (if applicable) B	Type of interest C	Plot(s) D	Land require ment E	Status of negotiations with land interest F G H	RR ref. no(s). I	WR ref. no(s). J	This version: 4.0 (August 2023)	
								Previous version: 3.0 (July 2023)	
								Change	
								Cell in this row with change	Cell content in previous version
141 Cont'd			29-90	CA					
			29-91	CA					
			29-98	CA					
			29-103	CA					
			29-107	CA					
			29-108	CA					
			29-109	CA					
			29-110	CA					
			29-111	CA					
			29-113	CAR					
			29-115	CAR					
			29-116	CA					
			29-117	CA					
			29-118	CA					
			29-119	CA					
			29-121	CA					
			29-122	CA					
		29-123	CA						
		29-124	CA						
		29-125	CA						

CA (Compulsory acquisition), CAR (Compulsory acquisition of rights over land and temporary possession), TP (Temporary possession)
 CAS (Compulsory acquisition of subsoil), CASTPS (Compulsory acquisition of subsoil and temporary possession of land at the surface)

No. A	Land interest name/organisation and land agent's name (if applicable) B	Type of interest C	Plot(s) D	Land require ment E	Status of negotiations with land interest F G H	RR ref. no(s). I	WR ref. no(s). J	This version: 4.0 (August 2023)	
								Previous version: 3.0 (July 2023)	
								Change	
								Cell in this row with change	Cell content in previous version
141 Cont'd			29-129	CA					
			29-133	CA					
			29-136	CA					
			29-142	CA					
			29-143	CA					
			29-145	CA					
			29-151	CA					
			29-152	CA					
			29-153	CA					
			29-155	CA					
			29-157	CA					
			29-160	CA					
			29-161	CA					
			29-163	CA					
			29-164	CA					
			29-167	CA					
			29-169	CA					
		29-170	CA						
		29-171	CA						
		29-174	CA						

CA (Compulsory acquisition), CAR (Compulsory acquisition of rights over land and temporary possession), TP (Temporary possession)
 CAS (Compulsory acquisition of subsoil), CASTPS (Compulsory acquisition of subsoil and temporary possession of land at the surface)

No. A	Land interest name/organisation and land agent's name (if applicable) B	Type of interest C	Plot(s) D	Land require ment E	Status of negotiations with land interest F G H	RR ref. no(s). I	WR ref. no(s). J	This version: 4.0 (August 2023)	
								Previous version: 3.0 (July 2023)	
								Change	
								Cell in this row with change	Cell content in previous version
141 Cont'd			29-178	CA					
			29-179	CA					
			29-180	CA					
			29-181	CA					
			29-182	CA					
			29-183	CA					
			29-184	CA					
			29-185	CA					
			29-187	CA					
			29-188	CA					
			29-189	CA					
			29-190	CA					
			29-194	CA					
			29-195	CA					
			29-196	CA					
			29-197	CA					
			29-198	CA					
			29-199	CA					
			29-200	CA					
		29-201	CA						

CA (Compulsory acquisition), CAR (Compulsory acquisition of rights over land and temporary possession), TP (Temporary possession)
 CAS (Compulsory acquisition of subsoil), CASTPS (Compulsory acquisition of subsoil and temporary possession of land at the surface)

No. A	Land interest name/organisation and land agent's name (if applicable) B	Type of interest C	Plot(s) D	Land require ment E	Status of negotiations with land interest F G H	RR ref. no(s). I	WR ref. no(s). J	This version: 4.0 (August 2023)	
								Previous version: 3.0 (July 2023)	
								Change	
								Cell in this row with change	Cell content in previous version
141 Cont'd			29-202	CAR					
			29-203	CA					
			29-204	CA					
			29-206	CA					
			29-208	CA					
			29-210	CA					
			29-212	CAR					
			29-213	CAR					
			29-218	CA					
			29-220	CA					
			29-221	CA					
			29-223	CA					
			29-226	CA					
			29-231	CAR					
			29-232	CA					
			29-237	CAR					
			29-242	CAR					
			29-249	CAR					
		29-250	CAR						
		29-252	CA						

CA (Compulsory acquisition), CAR (Compulsory acquisition of rights over land and temporary possession), TP (Temporary possession)
 CAS (Compulsory acquisition of subsoil), CASTPS (Compulsory acquisition of subsoil and temporary possession of land at the surface)

No. A	Land interest name/organisation and land agent's name (if applicable) B	Type of interest C	Plot(s) D	Land requirement E	Status of negotiations with land interest F G H	RR ref. no(s). I	WR ref. no(s). J	This version: 4.0 (August 2023)	
								Previous version: 3.0 (July 2023)	
								Change	
								Cell in this row with change	Cell content in previous version
141 Cont'd			29-253	CA					
			29-254	CA					
			29-259	CA					
			29-270	CA					
			29-274	CA					
			29-275	CA					
			29-276	CA					
			29-280	CA					
			32-01	CA					
			32-02	CA					
			32-03	CA					
			32-04	CA					
			32-10	CA					
			32-13	TP					
			32-14	TP					
			32-15	CAR					
			32-16	CAR					
			32-17	CAR					
			32-19	CA					
			32-20	CA					

CA (Compulsory acquisition), CAR (Compulsory acquisition of rights over land and temporary possession), TP (Temporary possession)
 CAS (Compulsory acquisition of subsoil), CASTPS (Compulsory acquisition of subsoil and temporary possession of land at the surface)

No. A	Land interest name/organisation and land agent's name (if applicable) B	Type of interest C	Plot(s) D	Land require ment E	Status of negotiations with land interest F G H	RR ref. no(s). I	WR ref. no(s). J	This version: 4.0 (August 2023)	
								Previous version: 3.0 (July 2023)	
								Change	
								Cell in this row with change	Cell content in previous version
141 Cont'd			32-21	CA					
			32-23	CA					
			32-24	CA					
			32-26	CA					
			32-27	CA					
			32-28	CA					
			32-29	CA					
			32-30	CA					
			32-31	CA					
			32-32	CA					
			32-33	CAR					
			32-34	CA					
			32-35	CAR					
			32-36	CAR					
			32-37	CA					
			32-38	CA					
			32-40	CA					
			32-41	CA					
		32-43	CA						
		32-46	CA						

CA (Compulsory acquisition), CAR (Compulsory acquisition of rights over land and temporary possession), TP (Temporary possession)
 CAS (Compulsory acquisition of subsoil), CASTPS (Compulsory acquisition of subsoil and temporary possession of land at the surface)

No. A	Land interest name/organisation and land agent's name (if applicable) B	Type of interest C	Plot(s) D	Land require ment E	Status of negotiations with land interest F G H	RR ref. no(s). I	WR ref. no(s). J	This version: 4.0 (August 2023)	
								Previous version: 3.0 (July 2023)	
								Change	
								Cell in this row with change	Cell content in previous version
141 Cont'd			32-50	CA					
			32-51	CA					
			32-52	CA					
			32-54	CA					
			32-59	CAR					
			32-62	CA					
			32-64	CA					
			32-67	CA					
			32-71	CA					
			32-72	CA					
			32-73	CA					
			32-74	CA					
			32-75	CA					
			32-76	CA					
			32-77	CA					
			32-79	CA					
			32-82	CA					
			32-83	CA					
		32-86	CA						
		32-87	CA						

CA (Compulsory acquisition), CAR (Compulsory acquisition of rights over land and temporary possession), TP (Temporary possession)
 CAS (Compulsory acquisition of subsoil), CASTPS (Compulsory acquisition of subsoil and temporary possession of land at the surface)

No. A	Land interest name/organisation and land agent's name (if applicable) B	Type of interest C	Plot(s) D	Land require ment E	Status of negotiations with land interest F G H	RR ref. no(s). I	WR ref. no(s). J	This version: 4.0 (August 2023)	
								Previous version: 3.0 (July 2023)	
								Change	
								Cell in this row with change	Cell content in previous version
141 Cont'd			32-88	CA					
			32-89	CA					
			32-96	CA					
			32-98	CA					
			32-99	CA					
			32-100	CA					
			32-101	CA					
			32-106	CA					
			32-107	CA					
			32-108	CA					
			32-112	CA					
			32-113	CA					
			32-114	CA					
			32-123	CA					
			32-126	CA					
			32-127	CA					
			32-132	CA					
			32-155	CAR					
32-158	TP								
32-160	CAR								

CA (Compulsory acquisition), CAR (Compulsory acquisition of rights over land and temporary possession), TP (Temporary possession)
 CAS (Compulsory acquisition of subsoil), CASTPS (Compulsory acquisition of subsoil and temporary possession of land at the surface)

No. A	Land interest name/organisation and land agent's name (if applicable) B	Type of interest C	Plot(s) D	Land require ment E	Status of negotiations with land interest F G H	RR ref. no(s). I	WR ref. no(s). J	This version: 4.0 (August 2023)	
								Previous version: 3.0 (July 2023)	
								Change	
								Cell in this row with change	Cell content in previous version
141 Cont'd			32-164	CAR					
			32-165	TP					
			32-168	CAR					
			32-169	CAR					
			32-173	CAR					
			32-174	CAR					
			32-177	CAR					
			32-178	CAR					
			32-180	TP					
			32-181	TP					
			33-16	CA					
			33-23	CA					
			33-25	CA					
			33-27	CA					
			33-28	CA					
			33-29	CA					
			33-30	CAR					
			33-33	CA					
			33-49	CAR					
			33-50	CA					

CA (Compulsory acquisition), CAR (Compulsory acquisition of rights over land and temporary possession), TP (Temporary possession)
 CAS (Compulsory acquisition of subsoil), CASTPS (Compulsory acquisition of subsoil and temporary possession of land at the surface)

No. A	Land interest name/organisation and land agent's name (if applicable) B	Type of interest C	Plot(s) D	Land requirement E	Status of negotiations with land interest F G H	RR ref. no(s). I	WR ref. no(s). J	This version: 4.0 (August 2023)	
								Previous version: 3.0 (July 2023)	
								Change	
								Cell in this row with change	Cell content in previous version
141 Cont'd			33-51	CA					
			33-52	CA					
			33-54	CAR					
			33-55	CAR					
			33-57	CA					
			33-62	CA					
			33-63	CA					
			33-67	CAR					
			33-69	CAR					
			33-71	CAR					
			33-73	CA					
			33-77	CAR					
			33-78	CAR					
			33-80	CAR					
			33-81	CAR					
			33-90	CAR					
			33-91	CAR					
		33-104	CAR						
		33-108	CAR						
		33-109	CAR						

CA (Compulsory acquisition), CAR (Compulsory acquisition of rights over land and temporary possession), TP (Temporary possession)
 CAS (Compulsory acquisition of subsoil), CASTPS (Compulsory acquisition of subsoil and temporary possession of land at the surface)

No. A	Land interest name/organisation and land agent's name (if applicable) B	Type of interest C	Plot(s) D	Land require ment E	Status of negotiations with land interest F G H	RR ref. no(s). I	WR ref. no(s). J	This version: 4.0 (August 2023)	
								Previous version: 3.0 (July 2023)	
								Change	
								Cell in this row with change	Cell content in previous version
141 Cont'd			33-110	CAR					
			33-112	CAR					
			33-114	CAR					
			33-117	CAR					
			33-121	CAR					
			33-123	CAR					
			33-124	CAR					
			33-126	CAR					
			33-128	CAR					
			33-129	CAR					
			33-132	CAR					
			33-134	CAR					
			33-135	CAR					
			33-139	CAR					
			33-158	CAR					
			33-160	CAR					
			33-165	CAR					
			33-166	CAR					
		33-167	CAR						
		33-169	CAR						

CA (Compulsory acquisition), CAR (Compulsory acquisition of rights over land and temporary possession), TP (Temporary possession)
 CAS (Compulsory acquisition of subsoil), CASTPS (Compulsory acquisition of subsoil and temporary possession of land at the surface)

No. A	Land interest name/organisation and land agent's name (if applicable) B	Type of interest C	Plot(s) D	Land require ment E	Status of negotiations with land interest F G H	RR ref. no(s). I	WR ref. no(s). J	This version: 4.0 (August 2023)	
								Previous version: 3.0 (July 2023)	
								Change	
								Cell in this row with change	Cell content in previous version
141 Cont'd			33-172	CAR					
			33-176	CAR					
			33-183	CAR					
			33-186	CAR					
			33-187	CAR					
			33-189	CAR					
			33-193	CA					
			33-196	CAR					
			33-199	CAR					
			33-202	CAR					
			33-206	CAR					
			33-207	CAR					
			33-208	CAR					
			33-210	CAR					
			33-211	CAR					
			33-214	CA					
			33-216	CA					
		33-218	CA						
		33-219	CAR						
		33-232	CAR						

CA (Compulsory acquisition), CAR (Compulsory acquisition of rights over land and temporary possession), TP (Temporary possession)
 CAS (Compulsory acquisition of subsoil), CASTPS (Compulsory acquisition of subsoil and temporary possession of land at the surface)

No. A	Land interest name/organisation and land agent's name (if applicable) B	Type of interest C	Plot(s) D	Land require ment E	Status of negotiations with land interest F G H	RR ref. no(s). I	WR ref. no(s). J	This version: 4.0 (August 2023)	
								Previous version: 3.0 (July 2023)	
								Change	
								Cell in this row with change	Cell content in previous version
141 Cont'd			33-233	CAR					
			33-238	CAR					
			33-239	CAR					
			33-251	CAR					
			33-258	CAR					
			33-264	CAR					
			33-300	CAR					
			35-59	CAR					
			35-61	CAR					
			36-02	CAR					
			38-08	CA					
			38-14	CAR					
			38-24	CAR					
			38-27	CA					
			38-32	CAR					
			39-24	CA					
			39-29	CAR					
			39-31	CAR					
		39-32	CAR						
		39-34	CA						

CA (Compulsory acquisition), CAR (Compulsory acquisition of rights over land and temporary possession), TP (Temporary possession)
 CAS (Compulsory acquisition of subsoil), CASTPS (Compulsory acquisition of subsoil and temporary possession of land at the surface)

No. A	Land interest name/organisation and land agent's name (if applicable) B	Type of interest C	Plot(s) D	Land require ment E	Status of negotiations with land interest F G H	RR ref. no(s). I	WR ref. no(s). J	This version: 4.0 (August 2023)	
								Previous version: 3.0 (July 2023)	
								Change	
								Cell in this row with change	Cell content in previous version
141 Cont'd			39-35	CA					
			39-36	CA					
			39-37	CA					
			39-38	CA					
			39-39	CA					
			39-40	CA					
			39-41	CA					
			39-42	CA					
			39-43	CA					
			39-44	CA					
			39-45	CA					
			39-46	TP					
			39-47	CA					
			39-48	CA					
			39-49	CA					
			39-50	CAR					
			39-51	CA					
		39-52	CAR						
		39-53	CA						
		39-54	CAR						

CA (Compulsory acquisition), CAR (Compulsory acquisition of rights over land and temporary possession), TP (Temporary possession)
 CAS (Compulsory acquisition of subsoil), CASTPS (Compulsory acquisition of subsoil and temporary possession of land at the surface)

No. A	Land interest name/organisation and land agent's name (if applicable) B	Type of interest C	Plot(s) D	Land requirement E	Status of negotiations with land interest F G H	RR ref. no(s). I	WR ref. no(s). J	This version: 4.0 (August 2023)	
								Previous version: 3.0 (July 2023)	
								Change	
								Cell in this row with change	Cell content in previous version
141 Cont'd			39-56	CA					
			39-60	CA					
			39-61	CA					
			39-62	CA					
			39-63	CA					
			39-65	CAR					
			39-74	TP					
			40-14	CA					
			40-17	CA					
			42-05	CAR					
			42-06	CAR					
			42-11	CAR					
			42-12	CAR					
			42-20	CA					
			42-25	CAR					
			42-27	CA					
			42-28	CA					
			42-29	CA					
			42-35	CA					
		42-36	CA						

CA (Compulsory acquisition), CAR (Compulsory acquisition of rights over land and temporary possession), TP (Temporary possession)
 CAS (Compulsory acquisition of subsoil), CASTPS (Compulsory acquisition of subsoil and temporary possession of land at the surface)

No. A	Land interest name/organisation and land agent's name (if applicable) B	Type of interest C	Plot(s) D	Land require ment E	Status of negotiations with land interest F G H	RR ref. no(s). I	WR ref. no(s). J	This version: 4.0 (August 2023)	
								Previous version: 3.0 (July 2023)	
								Change	
								Cell in this row with change	Cell content in previous version
141 Cont'd			42-41	CA					
			42-44	CA					
			42-48	CA					
			42-50	CA					
			42-51	CA					
			42-52	CA					
			42-54	CA					
			42-58	CA					
			42-59	CA					
			42-60	CA					
			42-61	CA					
			42-62	CA					
			42-63	CA					
			42-65	CA					
			42-66	CA					
			42-68	CA					
			42-69	CA					
42-71	CA								
42-73	CA								
42-77	CA								

CA (Compulsory acquisition), CAR (Compulsory acquisition of rights over land and temporary possession), TP (Temporary possession)
 CAS (Compulsory acquisition of subsoil), CASTPS (Compulsory acquisition of subsoil and temporary possession of land at the surface)

No. A	Land interest name/organisation and land agent's name (if applicable) B	Type of interest C	Plot(s) D	Land requirement E	Status of negotiations with land interest F G H	RR ref. no(s). I	WR ref. no(s). J	This version: 4.0 (August 2023)	
								Previous version: 3.0 (July 2023)	
								Change	
								Cell in this row with change	Cell content in previous version
141 Cont'd			42-90	CA					
			42-97	CA					
			42-98	CA					
			42-100	CA					
			42-107	CA					
			42-111	CA					
			42-112	CA					
			42-113	CA					
			42-114	CA					
			42-117	CA					
			42-118	CA					
			42-120	CA					
			42-121	CA					
			42-122	CA					
			42-125	CA					
			42-126	CA					
		42-129	CA						
		42-130	CA						
		42-131	CAR						
		42-132	CAR						

CA (Compulsory acquisition), CAR (Compulsory acquisition of rights over land and temporary possession), TP (Temporary possession)
 CAS (Compulsory acquisition of subsoil), CASTPS (Compulsory acquisition of subsoil and temporary possession of land at the surface)

No. A	Land interest name/organisation and land agent's name (if applicable) B	Type of interest C	Plot(s) D	Land require ment E	Status of negotiations with land interest F G H	RR ref. no(s). I	WR ref. no(s). J	This version: 4.0 (August 2023)	
								Previous version: 3.0 (July 2023)	
								Change	
								Cell in this row with change	Cell content in previous version
141 Cont'd			42-133	CAR					
			42-134	CAR					
			42-135	TP					
			42-136	TP					
			42-137	TP					
			42-139	CAR					
			42-140	CAR					
			42-141	CAR					
			42-142	CAR					
			42-143	CAR					
			42-144	CAR					
			42-146	CAR					
			42-148	CAR					
			42-149	CAR					
			42-151	CAR					
			42-152	CAR					
			42-153	CAR					
42-154	CAR								
42-155	CAR								
42-156	CAR								

CA (Compulsory acquisition), CAR (Compulsory acquisition of rights over land and temporary possession), TP (Temporary possession)
 CAS (Compulsory acquisition of subsoil), CASTPS (Compulsory acquisition of subsoil and temporary possession of land at the surface)

No. A	Land interest name/organisation and land agent's name (if applicable) B	Type of interest C	Plot(s) D	Land require ment E	Status of negotiations with land interest F G H	RR ref. no(s). I	WR ref. no(s). J	This version: 4.0 (August 2023)	
								Previous version: 3.0 (July 2023)	
								Change	
								Cell in this row with change	Cell content in previous version
141 Cont'd			42-157	CAR					
			42-158	CAR					
			42-159	CAR					
			42-160	CAR					
			42-162	CAR					
			42-163	CAR					
			42-164	CAR					
			42-165	CAR					
			42-166	CAR					
			42-168	CAR					
			42-172	CAR					
			42-173	CAR					
			42-174	CAR					
			42-175	CAR					
			42-176	CAR					
			42-177	CAR					
			42-178	CAR					
			42-179	CAR					
42-181	CAR								
42-182	CAR								

CA (Compulsory acquisition), CAR (Compulsory acquisition of rights over land and temporary possession), TP (Temporary possession)
 CAS (Compulsory acquisition of subsoil), CASTPS (Compulsory acquisition of subsoil and temporary possession of land at the surface)

No. A	Land interest name/organisation and land agent's name (if applicable) B	Type of interest C	Plot(s) D	Land require ment E	Status of negotiations with land interest F G H	RR ref. no(s). I	WR ref. no(s). J	This version: 4.0 (August 2023)	
								Previous version: 3.0 (July 2023)	
								Change	
								Cell in this row with change	Cell content in previous version
141 Cont'd			42-183	CAR					
			43-42	CA					
			43-43	TP					
			43-44	CA					
			43-45	TP					
			43-46	TP					
			43-47	CAR					
			43-48	CA					
			43-51	CA					
			43-54	CAR					
			43-55	CAR					
			43-56	CAR					
			43-57	CAR					
			43-58	CAR					
			43-59	CAR					
			43-60	CAR					
			43-61	CAR					
		43-62	CAR						
		43-63	TP						
		43-64	TP						

CA (Compulsory acquisition), CAR (Compulsory acquisition of rights over land and temporary possession), TP (Temporary possession)
 CAS (Compulsory acquisition of subsoil), CASTPS (Compulsory acquisition of subsoil and temporary possession of land at the surface)

No. A	Land interest name/organisation and land agent's name (if applicable) B	Type of interest C	Plot(s) D	Land requirement E	Status of negotiations with land interest F G H	RR ref. no(s). I	WR ref. no(s). J	This version: 4.0 (August 2023)	
								Previous version: 3.0 (July 2023)	
								Change	
								Cell in this row with change	Cell content in previous version
141 Cont'd			43-65	TP					
			43-66	TP					
			43-67	TP					
			43-68	TP					
			43-69	TP					
			43-70	TP					
			43-71	TP					
			43-72	TP					
			43-73	TP					
			43-74	TP					
			43-75	TP					
			43-76	TP					
			43-77	TP					
			43-78	TP					
			43-79	TP					
			43-80	TP					
			43-81	CAR					
		43-82	TP						
		43-83	TP						
		43-84	TP						

CA (Compulsory acquisition), CAR (Compulsory acquisition of rights over land and temporary possession), TP (Temporary possession)
 CAS (Compulsory acquisition of subsoil), CASTPS (Compulsory acquisition of subsoil and temporary possession of land at the surface)

No. A	Land interest name/organisation and land agent's name (if applicable) B	Type of interest C	Plot(s) D	Land require ment E	Status of negotiations with land interest F G H	RR ref. no(s). I	WR ref. no(s). J	This version: 4.0 (August 2023)	
								Previous version: 3.0 (July 2023)	
								Change	
								Cell in this row with change	Cell content in previous version
141 Cont'd			43-85	TP					
			43-86	TP					
			43-87	TP					
			43-88	TP					
			43-89	CAR					
			43-90	TP					
			43-91	CAR					
			43-92	CAR					
			43-93	TP					
			43-94	TP					
			43-95	TP					
			43-96	CAR					
			43-97	CAR					
			43-100	CAR					
			43-101	TP					
			43-103	CAR					
			44-17	CAR					
			44-49	CA					
		44-54	CA						
		44-55	CA						

CA (Compulsory acquisition), CAR (Compulsory acquisition of rights over land and temporary possession), TP (Temporary possession)
 CAS (Compulsory acquisition of subsoil), CASTPS (Compulsory acquisition of subsoil and temporary possession of land at the surface)

No. A	Land interest name/organisation and land agent's name (if applicable) B	Type of interest C	Plot(s) D	Land require ment E	Status of negotiations with land interest F G H	RR ref. no(s). I	WR ref. no(s). J	This version: 4.0 (August 2023)	
								Previous version: 3.0 (July 2023)	
								Change	
								Cell in this row with change	Cell content in previous version
141 Cont'd			44-61	CA					
			44-62	CA					
			44-69	CA					
			44-75	CA					
			44-77	CA					
			44-82	CA					
			44-87	TP					
			44-88	CAR					
			44-89	CAR					
			44-91	CAR					
			44-96	CAR					
			44-97	CA					
			44-98	CAR					
			44-100	CAR					
			44-101	TP					
			44-102	TP					
			44-103	TP					
		44-104	TP						
		45-05	TP						
		45-09	TP						

CA (Compulsory acquisition), CAR (Compulsory acquisition of rights over land and temporary possession), TP (Temporary possession)
 CAS (Compulsory acquisition of subsoil), CASTPS (Compulsory acquisition of subsoil and temporary possession of land at the surface)

No. A	Land interest name/organisation and land agent's name (if applicable) B	Type of interest C	Plot(s) D	Land require ment E	Status of negotiations with land interest F G H	RR ref. no(s). I	WR ref. no(s). J	This version: 4.0 (August 2023)	
								Previous version: 3.0 (July 2023)	
								Change	
								Cell in this row with change	Cell content in previous version
141 Cont'd			45-12	TP					
			45-19	CAR					
			45-35	CA					
			45-40	CA					
			45-48	TP					
			45-50	CAR					
			45-51	CA					
			45-52	CAR					
			45-53	CA					
			45-54	CA					
			45-61	CA					
			45-62	CAR					
			45-63	CA					
			45-66	CAR					
			45-72	CAR					
			45-74	CA					
			45-81	CA					
		45-82	CA						
		45-83	CA						
		45-93	CA						

CA (Compulsory acquisition), CAR (Compulsory acquisition of rights over land and temporary possession), TP (Temporary possession)
 CAS (Compulsory acquisition of subsoil), CASTPS (Compulsory acquisition of subsoil and temporary possession of land at the surface)

No. A	Land interest name/organisation and land agent's name (if applicable) B	Type of interest C	Plot(s) D	Land requirement E	Status of negotiations with land interest F G H	RR ref. no(s). I	WR ref. no(s). J	This version: 4.0 (August 2023)		
								Previous version: 3.0 (July 2023)		
								Change		
								Cell in this row with change	Cell content in previous version	
141 Cont'd			45-97	CA						
			45-100	CAR						
			45-103	CA						
			45-105	TP						
			45-110	CAR						
			45-116	CA						
			45-124	CA						
			45-126	CA						
			45-127	CA						
			45-129	CA						
			45-133	CA						
			45-135	CA						
			45-137	TP						
			45-169	CAR						
45-172	CAR									
142	Bruce John Young Sarah Anne Young	Cat 1, 2 & 3	04-07	CAR	2020-01-27 Letter	An invitation to negotiate and acquire land interests by voluntary agreement has been sent by letter. Supplementary consultation notification sent	N/A	N/A	J	new column added - written representation reference
			04-12	CAR	2020-03-16 Letter	Land Interest Questionnaire sent				
			04-17	CAR	2020-07-13 Letter	Design Refinement consultation notification sent				

CA (Compulsory acquisition), CAR (Compulsory acquisition of rights over land and temporary possession), TP (Temporary possession)
 CAS (Compulsory acquisition of subsoil), CASTPS (Compulsory acquisition of subsoil and temporary possession of land at the surface)

No. A	Land interest name/organisation and land agent's name (if applicable) B	Type of interest C	Plot(s) D	Land require ment E	Status of negotiations with land interest F G H	RR ref. no(s). I	WR ref. no(s). J	This version: 4.0 (August 2023)	
								Previous version: 3.0 (July 2023)	
								Change	
								Cell in this row with change	Cell content in previous version
142 Cont'd			04-25 04-45 04-64 05-04 06-171	TP CAR CA TP CA	2020-09-29 Letter An invitation has been sent to negotiate and acquire land interests by voluntary agreement 2021-07-13 Letter Community Impacts consultation notification sent 2021-10-26 Letter An invitation has been sent to negotiate and acquire land interests by voluntary agreement 2022-05-13 Letter Local Refinement consultation notification sent 2022-05-24 Letter Local Refinement consultation extension notification sent 2023-01-08 Letter Section 56 notification sent				
143	C R Lee	Cat 1 & 3	29-230	CA	Property bought under the blight provisions by the Applicant. The occupier is a tenant of the Applicant occupying by way of an Assured Shorthold Tenancy. Possession will be sought under the AST first. 2023-05-02 Letter Section 102a notification sent	N/A	N/A	J	new column added - written representation reference

CA (Compulsory acquisition), CAR (Compulsory acquisition of rights over land and temporary possession), TP (Temporary possession)
 CAS (Compulsory acquisition of subsoil), CASTPS (Compulsory acquisition of subsoil and temporary possession of land at the surface)

No. A	Land interest name/organisation and land agent's name (if applicable) B	Type of interest C	Plot(s) D	Land requirement E	Status of negotiations with land interest F G H	RR ref. no(s). I	WR ref. no(s). J	This version: 4.0 (August 2023)	
								Previous version: 3.0 (July 2023)	
								Change	
								Cell in this row with change	Cell content in previous version
144					In regular contact with landowner via agent who is aware of the Project and its effect on their property, particularly in reference to ground investigation works, archaeological trial trenching and land for ecological mitigation. In addition, detailed discussions have taken place concerning (i) Impact of adjoining land leased to a third party for the extraction of Pulverized Fuel Ash (PFA) and (ii) Option agreement (for land within order limits with development potential) and (iii) access arrangements including public rights of way. As such, opportunities to acquire have been discussed and attempts to progress will continue. A Statement of Common Ground is also being progressed and an additional tri-partite agreement mitigating the impact of a new public right of way on potential development land is currently pending.			H	In regular contact with landowner via agent who is aware of the Project and its effect on their property, particularly in reference to ground investigation works, archaeological trial trenching and land for ecological mitigation. In addition, detailed discussions have taken place concerning (i) Impact of adjoining land leased to a third party for the extraction of Pulverized Fuel Ash (PFA) and (ii) Option agreement (for land within order limits with development potential). As such, opportunities to acquire have been discussed and attempts to progress will continue. A Statement of Common Ground is also being progressed along with an additional tri-partite agreement mitigating the impact of a new public right of way on potential development land.
	C. H. L. & M. Mott	Cat 1, 2 & 3	16-02	CAR	2017-04-12 Letter Preferred Route Announcement notification sent	RR-0122,RR-0688,RR-1075	REP1-319, REP1-320 & REP1-354	J	new column added - written representation reference
	Melville Hamilton Lowe Mott		16-03	TP	2017-04-13 Email Correspondence regarding Preferred Route Announcement				
	Mike Holland - Holland Land & Property LTD (as agent)		16-04	CAR	2017-05-23 Meeting Initial engagement following the Preferred Route Announcement regarding survey works and negotiations				
			16-05	CAR	2017-07-19 Phone Call Conversation regarding survey access				
			16-06	TP	2017-09-11 Meeting Discussion regarding survey works				

CA (Compulsory acquisition), CAR (Compulsory acquisition of rights over land and temporary possession), TP (Temporary possession)
 CAS (Compulsory acquisition of subsoil), CASTPS (Compulsory acquisition of subsoil and temporary possession of land at the surface)

No. A	Land interest name/organisation and land agent's name (if applicable) B	Type of interest C	Plot(s) D	Land require ment E	Status of negotiations with land interest F G H	RR ref. no(s). I	WR ref. no(s). J	This version: 4.0 (August 2023)	
								Previous version: 3.0 (July 2023)	
								Change	
								Cell in this row with change	Cell content in previous version
144 Cont'd			16-19	CAR	2017-10-31 Letter Order Limits update notification sent				
			16-22	CAR	2018-03-21 Meeting Discussion regarding Project update				
			16-23	TP	2018-08-20 Letter Land Interest Questionnaire sent				
			16-26	TP	2018-08-29 Meeting Land Interest Questionnaire assistance				
			16-29	TP	2018-09-14 Email Correspondence regarding survey access				
			16-33	TP	2018-10-09 Letter Land Interest Questionnaire sent				
			16-34	TP	2018-10-09 Letter Section 42 Statutory consultation notification sent				
			16-35	TP	2018-12-05 Meeting Discussion regarding Statutory consultation, construction and ecological mitigation				
			16-36	CA	2019-01-21 Letter Land Interest Questionnaire sent				
			16-37	CA	2019-01-28 Email Correspondence regarding Land Interest Questionnaire response				
			16-38	CA	2019-02-05 Email Correspondence regarding survey works				
			16-39	CA	2019-08-05 Email Correspondence regarding survey licence				
			16-40	TP	2019-10-28 Email Correspondence requesting survey access				
			16-41	CAS	2020-01-27 Letter Supplementary consultation notification sent				
			16-44	CAR	2020-03-03 Email Correspondence regarding survey access				
			16-50	CA	2020-03-16 Letter Land Interest Questionnaire sent				
			16-51	CA	2020-03-16 Meeting Discussion with agent regarding Supplementary consultation				
		16-54	CAR	2020-06-08 Meeting Discussion regarding progress of possible option agreement					

CA (Compulsory acquisition), CAR (Compulsory acquisition of rights over land and temporary possession), TP (Temporary possession)
 CAS (Compulsory acquisition of subsoil), CASTPS (Compulsory acquisition of subsoil and temporary possession of land at the surface)

No. A	Land interest name/organisation and land agent's name (if applicable) B	Type of interest C	Plot(s) D	Land require ment E	Status of negotiations with land interest F G H	RR ref. no(s). I	WR ref. no(s). J	This version: 4.0 (August 2023)	
								Previous version: 3.0 (July 2023)	
								Change	
								Cell in this row with change	Cell content in previous version
144 Cont'd			16-55	CAR	2020-06-29 Meeting Discussion with agent regarding impact of the Project on Mott royalties arising from land leased for pulverized fly ash extraction				
			16-58	CAR	2020-07-09 Meeting Design Refinement consultation briefing				
			16-62	CAR	2020-07-13 Letter Design Refinement consultation notification sent				
			16-65	TP	2020-07-30 Meeting Discussion regarding progress of possible option agreement				
			16-66	TP	2020-09-08 Meeting Discussion with agent regarding the impact of the Project on Mott royalties arising from land leased for pulverized fly ash extraction				
			17-08	TP	2020-09-21 Meeting Discussion regarding progress of possible option agreement				
			17-09	TP	2020-09-23 Meeting Discussion with agent regarding regular update focusing on survey works				
			19-01	CA	2020-10-12 Email Correspondence regarding survey access				
			19-06	TP	2020-11-13 Meeting Discussion regarding survey works and compound agreement				
			19-07	CA	2020-12-02 Meeting Discussion regarding survey works and compound agreement				
			19-09	CA	2021-01-11 Letter Land Interest Questionnaire sent				
			19-10	TP	2021-01-20 Meeting Discussion regarding early land acquisition				
			19-11	TP	2021-01-27 Meeting Discussion regarding early land acquisition				
			19-13	CA	2021-01-29 Email Correspondence regarding licence to occupy land on short-term basis				
			19-14	TP	2021-02-04 Meeting Discussion regarding effect of Project on property and potential mitigation				
19-16	TP	2021-02-25 Meeting Discussion regarding early land acquisition							

CA (Compulsory acquisition), CAR (Compulsory acquisition of rights over land and temporary possession), TP (Temporary possession)
 CAS (Compulsory acquisition of subsoil), CASTPS (Compulsory acquisition of subsoil and temporary possession of land at the surface)

No. A	Land interest name/organisation and land agent's name (if applicable) B	Type of interest C	Plot(s) D	Land require ment E	Status of negotiations with land interest F G H	RR ref. no(s). I	WR ref. no(s). J	This version: 4.0 (August 2023)		
								Previous version: 3.0 (July 2023)		
								Change		
								Cell in this row with change	Cell content in previous version	
144 Cont'd			19-17	CA	2021-03-16 Phone Call	Correspondence regarding Pulverized Fuel Ash extraction rates from Ingrebourne Valley Ltd leased area				
			19-18	CA	2021-03-17 Letter	Land Interest Questionnaire response				
			19-20	CA	2021-03-25 Meeting	Discussion regarding effect of Project on property				
			19-21	TP	2021-07-13 Letter	Community Impacts consultation notification sent				
			19-22	TP	2021-07-29 Letter	Community Impacts consultation notification sent				
			19-23	CA	2021-09-10 Phone Call	Conversation regarding relocation of wharf and access track, and compensation				
			19-24	CA	2021-12-13 Letter	Landowner engagement notification sent				
			19-26	TP	2022-02-18 Email	Correspondence regarding Non-Motorised User routes and Local Refinement consultation				
			19-27	TP	2022-02-18 Meeting	Discussion regarding Non-Motorised User routes				
			19-29	CA	2022-03-01 Email	Correspondence regarding survey payment				
			19-31	CA	2022-03-01 Meeting	Discussion regarding survey works				
			19-33	CA	2022-03-31 Meeting	Discussion regarding Non-Motorised User routes and concerns about the Project				
			19-35	TP	2022-05-13 Letter	Local Refinement consultation notification sent				
			19-36	TP	2022-05-24 Letter	Local Refinement consultation extension notification sent				
			19-38	TP	2022-06-30 Meeting	Discussion regarding issues log				
			19-39	CA	2022-08-25 Email	Correspondence to agent regarding access to retained land and the impact of replacement common land on future development potential of retained land				

CA (Compulsory acquisition), CAR (Compulsory acquisition of rights over land and temporary possession), TP (Temporary possession)
 CAS (Compulsory acquisition of subsoil), CASTPS (Compulsory acquisition of subsoil and temporary possession of land at the surface)

No. A	Land interest name/organisation and land agent's name (if applicable) B	Type of interest C	Plot(s) D	Land require ment E	Status of negotiations with land interest F G H	RR ref. no(s). I	WR ref. no(s). J	This version: 4.0 (August 2023)		
								Previous version: 3.0 (July 2023)		
								Change		
								Cell in this row with change	Cell content in previous version	
144 Cont'd			19-45	CA	2022-08-25 Phone Call	Conversation with agent regarding access to retained land and the impact of replacement common land on future development potential of retained land				
			19-47	CA	2022-08-26 Email	Correspondence attaching an electronic copy of Local Refinement consultation correspondence to agent referencing substation and Coalhouse Point, and a follow up clarifying land use requirements				
			20-02	TP	2022-09-01 Email	Correspondence to agent sending landowner engagement consultation correspondence referencing change in land use requirements (LEN27 - north of Station Road)				
			20-03	TP	2022-09-01 Letter	Landowner engagement notification sent				
			20-04	TP	2022-09-01 Phone Call	Conversation with agent regarding landowner engagement consultation correspondence referencing change in land use requirements (LEN27 - north of Station Road)				
			20-05	TP	2022-09-02 Email	Correspondence to agent attaching draft issues table for subsequent inclusion in a Statement of Common Ground				
			20-06	CAR	2022-09-07 Meeting	Discussion with agent regarding need for permanent acquisition of land for public rights of way impacting development potential and post Project access to retained land				
			20-07	CAR	2022-09-07 Meeting	Discussion with agent regarding need for permanent acquisition of land for public rights of way impacting development potential. Also re post scheme access to retained land				
			20-08	CAR	2022-09-09 Email	Correspondence regarding potential voluntary agreement				
			20-09	CAR	2022-09-09 Email	To agent re possible voluntary agreement				

CA (Compulsory acquisition), CAR (Compulsory acquisition of rights over land and temporary possession), TP (Temporary possession)
 CAS (Compulsory acquisition of subsoil), CASTPS (Compulsory acquisition of subsoil and temporary possession of land at the surface)

No. A	Land interest name/organisation and land agent's name (if applicable) B	Type of interest C	Plot(s) D	Land requirement E	Status of negotiations with land interest F G H	RR ref. no(s). I	WR ref. no(s). J	This version: 4.0 (August 2023)	
								Previous version: 3.0 (July 2023)	
								Change	
								Cell in this row with change	Cell content in previous version
144 Cont'd			20-11	CAR	2022-09-12 Email Correspondence regarding potential voluntary agreement				
			20-26	TP	2022-09-12 Email To agent re possible voluntary agreement				
			20-40	TP	2022-09-30 Email To agent regarding DCO commitment				
			20-42	CAR	2022-09-30 Email Correspondence regarding possible legal agreement for non motorized user route				
			20-43	TP	2022-10-13 Email Email exchanges to agree SACR entry securing Mr Mott's access to retained land during construction and once the road is open. Wording agreed and text added to SACR for submission				
			20-44	TP	2022-11-03 Meeting In person meeting with agent to discuss LTC impact on LO residential development proposals and also update Statement of Common Ground				
			20-45	CA	2022-11-04 Email To agent sending updated Statement of Common Ground				
			20-46	TP	2022-11-25 Phone Call Re update discussion re statement of common ground				
			20-48	CAR	2022-11-29 Email To agent informally advising of DCO formal acceptance				
			20-49	CAR	2022-12-01 Email To agent sending regular compensation payments report				
			20-50	CAR	2022-12-07 Email To agent sending DCO Briefing Guide				
			20-51	CA	2022-12-19 Email To agent giving prior notice on period for making relevant representations to register as an interested party				
			20-53	CA	2023-01-08 Letter Section 56 notification sent				
			20-54	TP	2023-01-16 Email To agent sending compensation payments report				
			20-56	CAR	2023-02-06 Email To agent forwarding January 2023 Compensation Payments Report				

CA (Compulsory acquisition), CAR (Compulsory acquisition of rights over land and temporary possession), TP (Temporary possession)
 CAS (Compulsory acquisition of subsoil), CASTPS (Compulsory acquisition of subsoil and temporary possession of land at the surface)

No. A	Land interest name/organisation and land agent's name (if applicable) B	Type of interest C	Plot(s) D	Land require ment E	Status of negotiations with land interest F G H	RR ref. no(s). I	WR ref. no(s). J	This version: 4.0 (August 2023)	
								Previous version: 3.0 (July 2023)	
								Change	
								Cell in this row with change	Cell content in previous version
144 Cont'd			20-57	CAR	2023-04-12 Email To agent sending monthly compensation reports				
			20-60	CA	2023-04-13 Email To agent advising of site meeting				
			20-62	CA	2023-05-15 Letter Minor refinement consultation notification sent				
			20-64	CA	2023-05-25 Email To agent sending draft HoT for voluntary tri-partite agreement				
			20-66	CA	2023-06-02 Email To agent sending compensation payment summaries				
			20-67	CA	2023-06-07 Email To agent arranging meeting re voluntary agreement			F, G, H	previously blank
			20-68	CA	2023-06-16 Meeting With agent to update SoCG & voluntary agreement			F, G, H	previously blank
			20-69	CA	2023-06-20 Email To agent regarding legal justification for permanent acquisition land for new public rights of			F, G, H	previously blank
			20-70	CA	2023-06-22 Email To agent confirming landowner SoCG Examination timetable			F, G, H	previously blank
			20-71	TP	2023-06-26 Email To agent regarding potential voluntary agreement			F, G, H	previously blank
			20-72	TP	2023-07-03 Email To agent sending monthly compensation payments report			F, G, H	previously blank
			20-73	CA	2023-07-03 Email To agent regarding possible voluntary agreement			F, G, H	previously blank
			20-74	CA	2023-07-05 Email To agent sending technical information on ecological mitigation			F, G, H	previously blank
			20-81	CA	2023-07-21 Email To agent sending utility companies' standard easements			F, G, H	previously blank
			20-82	CA	2023-08-03 Meeting With agent and LTC specialist regarding alternative ecological mitigation land proposals			F, G, H	previously blank
			20-88	CA	2023-08-04 Meeting With agent re Statement of Common Ground			F, G, H	previously blank
			20-90	TP	2023-08-04 Letter Landowner consultation notification sent			F, G, H	previously blank
		20-92	TP						

CA (Compulsory acquisition), CAR (Compulsory acquisition of rights over land and temporary possession), TP (Temporary possession)
 CAS (Compulsory acquisition of subsoil), CASTPS (Compulsory acquisition of subsoil and temporary possession of land at the surface)

No. A	Land interest name/organisation and land agent's name (if applicable) B	Type of interest C	Plot(s) D	Land require ment E	Status of negotiations with land interest F G H	RR ref. no(s). I	WR ref. no(s). J	This version: 4.0 (August 2023)	
								Previous version: 3.0 (July 2023)	
								Change	
								Cell in this row with change	Cell content in previous version
144 Cont'd			20-93	TP					
			20-94	CA					
			20-95	TP					
			21-19	TP					
			21-20	CAR					
			21-24	CAR					
			21-30	TP					
			21-32	TP					
			21-33	CAR					
			21-34	TP					
			21-35	CAR					
			21-36	CAR					
			22-01	TP					
			22-02	TP					
			22-03	TP					
			22-04	CAR					
			22-05	CAR					
			22-06	CAR					
22-07	TP								
22-08	CAR								

CA (Compulsory acquisition), CAR (Compulsory acquisition of rights over land and temporary possession), TP (Temporary possession)
 CAS (Compulsory acquisition of subsoil), CASTPS (Compulsory acquisition of subsoil and temporary possession of land at the surface)

No. A	Land interest name/organisation and land agent's name (if applicable) B	Type of interest C	Plot(s) D	Land require ment E	Status of negotiations with land interest F G H	RR ref. no(s). I	WR ref. no(s). J	This version: 4.0 (August 2023)	
								Previous version: 3.0 (July 2023)	
								Change	
								Cell in this row with change	Cell content in previous version
144 Cont'd			22-09	TP					
			22-10	CAR					
			22-11	TP					
			22-12	TP					
			22-13	TP					
			22-14	CAR					
			22-15	TP					
			22-16	TP					
			22-17	TP					
			22-18	TP					
			22-19	TP					
			22-20	TP					
			22-21	TP					
			22-22	TP					
			22-23	TP					
			22-24	TP					
			22-25	CAR					
			22-26	CA					
22-27	CAR								
22-28	CA								

CA (Compulsory acquisition), CAR (Compulsory acquisition of rights over land and temporary possession), TP (Temporary possession)
 CAS (Compulsory acquisition of subsoil), CASTPS (Compulsory acquisition of subsoil and temporary possession of land at the surface)

No. A	Land interest name/organisation and land agent's name (if applicable) B	Type of interest C	Plot(s) D	Land require ment E	Status of negotiations with land interest F G H	RR ref. no(s). I	WR ref. no(s). J	This version: 4.0 (August 2023)	
								Previous version: 3.0 (July 2023)	
								Change	
								Cell in this row with change	Cell content in previous version
144 Cont'd			22-30	CAR					
			22-31	CAR					
			22-34	CAR					
			22-35	TP					
			22-40	CA					
			22-47	TP					
			22-61	TP					
			22-63	TP					
			22-72	CA					
			22-75	TP					
			22-91	TP					
			22-92	CA					
			22-93	CA					
			22-101	CA					
			22-115	CA					
			22-116	TP					
			23-83	CA					
			23-84	CA					
23-85	CA								
23-86	CA								

CA (Compulsory acquisition), CAR (Compulsory acquisition of rights over land and temporary possession), TP (Temporary possession)
 CAS (Compulsory acquisition of subsoil), CASTPS (Compulsory acquisition of subsoil and temporary possession of land at the surface)

No. A	Land interest name/organisation and land agent's name (if applicable) B	Type of interest C	Plot(s) D	Land require ment E	Status of negotiations with land interest F G H	RR ref. no(s). I	WR ref. no(s). J	This version: 4.0 (August 2023)	
								Previous version: 3.0 (July 2023)	
								Change	
								Cell in this row with change	Cell content in previous version
144 Cont'd			23-108	CAR					
			23-112	CAR					
			23-113	CA					
			23-117	CA					
			23-118	CA					
			23-124	TP					
			23-126	TP					
			23-127	CAR					
			23-133	CAR					
			23-135	CAR					
			23-144	CA					
			23-148	CAR					
			23-150	CAR					
			23-151	CAR					
			23-153	CAR					
			23-154	CAR					
			23-155	TP					
		23-157	CAR						
		23-159	TP						
		23-161	CAR						

CA (Compulsory acquisition), CAR (Compulsory acquisition of rights over land and temporary possession), TP (Temporary possession)
 CAS (Compulsory acquisition of subsoil), CASTPS (Compulsory acquisition of subsoil and temporary possession of land at the surface)

No. A	Land interest name/organisation and land agent's name (if applicable) B	Type of interest C	Plot(s) D	Land require ment E	Status of negotiations with land interest F G H	RR ref. no(s). I	WR ref. no(s). J	This version: 4.0 (August 2023)	
								Previous version: 3.0 (July 2023)	
								Change	
								Cell in this row with change	Cell content in previous version
144 Cont'd			23-164	TP					
			23-166	TP					
			23-167	TP					
			23-168	TP					
			23-169	CAR					
			23-172	CA					
			23-173	CA					
23-174	TP								
145	Cadent Gas Limited	Cat 1, 2 & 3	18-01	TP	For further details on negotiation progress with Cadent Gas Limited, refer to 9.3 Status of Negotiations with Statutory Undertakers 2017-07-31 Letter Survey access request response 2017-09-05 Letter Survey access request response 2017-10-16 Meeting Discussion regarding contestable works and non-contestable works 2017-12-06 Letter Correspondence requesting a meeting 2018-01-31 Meeting Discussion regarding development design, understanding the extent and type of Cadent Gas assets and to agree engagement proceeding forward 2018-03-13 Meeting Discussion regarding partnership up to Development Consent Order submission 2018-05-14 Letter Land Interest Questionnaire sent 2018-08-20 Letter Land Interest Questionnaire sent	RR-0125	N/A	J	new column added - written representation reference
			18-04	TP					
			18-06	TP					
			18-08	TP					
			18-09	TP					
			19-09	CA					
			19-14	TP					
19-16	TP								

CA (Compulsory acquisition), CAR (Compulsory acquisition of rights over land and temporary possession), TP (Temporary possession)
 CAS (Compulsory acquisition of subsoil), CASTPS (Compulsory acquisition of subsoil and temporary possession of land at the surface)

No. A	Land interest name/organisation and land agent's name (if applicable) B	Type of interest C	Plot(s) D	Land require ment E	Status of negotiations with land interest F G H	RR ref. no(s). I	WR ref. no(s). J	This version: 4.0 (August 2023)	
								Previous version: 3.0 (July 2023)	
								Change	
								Cell in this row with change	Cell content in previous version
145 Cont'd			19-18	CA	2018-10-09 Letter Section 42 Statutory consultation notification sent				
			19-22	TP	2019-01-23 Meeting Discussion regarding contestable works and non-contestable works				
			19-26	TP	2019-06-18 Email Correspondence regarding Protective Provisions				
			19-35	TP	2019-07-23 Meeting Discussion regarding design development and introduction to the steering meetings				
			19-36	TP	2019-08-06 Meeting Discussion regarding contestable works and development process between parties				
			19-49	CA	2019-08-15 Letter 2019 Post-Statutory consultation notification sent				
			19-53	CA	2019-09-12 Meeting Discussion regarding the Applicant's and Cadent Gas' Project designs				
			21-01	TP	2020-01-27 Letter Supplementary consultation notification sent				
			22-46	CA	2020-03-16 Letter Land Interest Questionnaire sent				
			22-58	TP	2020-05-27 Letter Correspondence regarding Supplementary consultation				
			22-67	TP	2020-07-02 Letter Land Interest Questionnaire response				
			22-69	TP	2020-07-13 Letter Design Refinement consultation notification sent				
			22-73	TP	2020-10-05 Meeting Discussion regarding progress meeting and Project update				
			22-74	TP	2021-07-13 Letter Community Impacts consultation notification sent				
			22-75	TP	2022-03-10 Letter Land Interest Questionnaire sent				
			22-76	TP	2022-05-11 Letter Landowner engagement notification sent				
			22-77	CA	2022-05-13 Letter Local Refinement consultation notification sent				
			22-78	TP	2022-09-01 Letter Landowner engagement notification sent				
		22-79	TP	2023-01-08 Letter Section 56 notification sent					

CA (Compulsory acquisition), CAR (Compulsory acquisition of rights over land and temporary possession), TP (Temporary possession)
 CAS (Compulsory acquisition of subsoil), CASTPS (Compulsory acquisition of subsoil and temporary possession of land at the surface)

No. A	Land interest name/organisation and land agent's name (if applicable) B	Type of interest C	Plot(s) D	Land require ment E	Status of negotiations with land interest F G H	RR ref. no(s). I	WR ref. no(s). J	This version: 4.0 (August 2023)	
								Previous version: 3.0 (July 2023)	
								Change	
								Cell in this row with change	Cell content in previous version
145 Cont'd			22-80	TP	2023-07-17 Letter Landowner consultation notification sent			F, G, H	previously blank
			22-81	TP	2023-07-17 Letter Notification requesting consent in respect of Compulsory Acquisition regulations sent			F, G, H	previously blank
			22-82	TP					
			22-83	TP					
			22-84	TP					
			22-88	TP					
			22-89	TP					
			22-105	CA					
			24-02	CA					
			24-06	CAR					
			24-13	CA					
			24-14	CA					
			24-15	CA					
			24-16	CA					
			24-17	CAR					
			24-18	CA					
			24-19	CA					
			24-23	CAR					
24-33	CA								
24-35	CA								

CA (Compulsory acquisition), CAR (Compulsory acquisition of rights over land and temporary possession), TP (Temporary possession)
 CAS (Compulsory acquisition of subsoil), CASTPS (Compulsory acquisition of subsoil and temporary possession of land at the surface)

No. A	Land interest name/organisation and land agent's name (if applicable) B	Type of interest C	Plot(s) D	Land require ment E	Status of negotiations with land interest F G H	RR ref. no(s). I	WR ref. no(s). J	This version: 4.0 (August 2023)	
								Previous version: 3.0 (July 2023)	
								Change	
								Cell in this row with change	Cell content in previous version
145 Cont'd			24-36	CA					
			24-37	CA					
			24-38	CA					
			24-39	CA					
			24-41	CA					
			25-10	CAR					
			25-11	CAR					
			25-12	CAR					
			25-15	CAR					
			25-16	CAR					
			25-18	CAR					
			25-20	CAR					
			25-22	CAR					
			25-23	CAR					
			25-24	CAR					
			25-25	CAR					
			25-26	CAR					
			25-27	CAR					
		25-28	CAR						
		25-29	CAR						

CA (Compulsory acquisition), CAR (Compulsory acquisition of rights over land and temporary possession), TP (Temporary possession)
 CAS (Compulsory acquisition of subsoil), CASTPS (Compulsory acquisition of subsoil and temporary possession of land at the surface)

No. A	Land interest name/organisation and land agent's name (if applicable) B	Type of interest C	Plot(s) D	Land require ment E	Status of negotiations with land interest F G H	RR ref. no(s). I	WR ref. no(s). J	This version: 4.0 (August 2023)	
								Previous version: 3.0 (July 2023)	
								Change	
								Cell in this row with change	Cell content in previous version
145 Cont'd			25-30	CAR					
			25-31	CAR					
			25-32	CAR					
			25-33	CAR					
			25-34	CAR					
			25-36	CAR					
			25-37	CAR					
			25-38	CAR					
			25-39	CAR					
			25-40	CAR					
			25-42	CAR					
			25-43	CAR					
			25-45	CAR					
			25-48	CAR					
			25-55	CAR					
			25-64	CAR					
			25-80	TP					
			25-84	CAR					
		25-93	CAR						
		25-95	CAR						

CA (Compulsory acquisition), CAR (Compulsory acquisition of rights over land and temporary possession), TP (Temporary possession)
 CAS (Compulsory acquisition of subsoil), CASTPS (Compulsory acquisition of subsoil and temporary possession of land at the surface)

No. A	Land interest name/organisation and land agent's name (if applicable) B	Type of interest C	Plot(s) D	Land requirement E	Status of negotiations with land interest F G H	RR ref. no(s). I	WR ref. no(s). J	This version: 4.0 (August 2023)	
								Previous version: 3.0 (July 2023)	
								Change	
								Cell in this row with change	Cell content in previous version
145 Cont'd			25-96	CA					
			25-97	CA					
			25-103	CA					
			25-105	CA					
			25-106	CAR					
			25-107	CA					
			25-108	CA					
			25-111	CAR					
			25-112	CA					
			26-02	CA					
			26-08	CA					
			26-17	CAR					
			26-21	CAR					
			26-24	TP					
			26-29	CAR					
			26-33	CAR					
			26-34	TP					
			26-35	CAR					
		26-36	CAR						
		26-43	TP						

CA (Compulsory acquisition), CAR (Compulsory acquisition of rights over land and temporary possession), TP (Temporary possession)
 CAS (Compulsory acquisition of subsoil), CASTPS (Compulsory acquisition of subsoil and temporary possession of land at the surface)

No. A	Land interest name/organisation and land agent's name (if applicable) B	Type of interest C	Plot(s) D	Land require ment E	Status of negotiations with land interest F G H	RR ref. no(s). I	WR ref. no(s). J	This version: 4.0 (August 2023)	
								Previous version: 3.0 (July 2023)	
								Change	
								Cell in this row with change	Cell content in previous version
145 Cont'd			26-50	CAR					
			27-67	CAR					
			27-68	CAR					
			27-69	CAR					
			27-70	CAR					
			27-71	CAR					
			27-74	CAR					
			28-03	CAR					
			28-50	CAR					
			28-51	CAR					
			28-69	CAR					
			28-71	CAR					
			28-72	CAR					
			28-74	CA					
			28-75	CA					
			28-76	CA					
			28-80	CA					
			28-81	CA					
			28-85	CA					
		28-86	CA						

CA (Compulsory acquisition), CAR (Compulsory acquisition of rights over land and temporary possession), TP (Temporary possession)
 CAS (Compulsory acquisition of subsoil), CASTPS (Compulsory acquisition of subsoil and temporary possession of land at the surface)

No. A	Land interest name/organisation and land agent's name (if applicable) B	Type of interest C	Plot(s) D	Land requirement E	Status of negotiations with land interest F G H	RR ref. no(s). I	WR ref. no(s). J	This version: 4.0 (August 2023)	
								Previous version: 3.0 (July 2023)	
								Change	
								Cell in this row with change	Cell content in previous version
145 Cont'd			28-88	CA					
			28-90	CA					
			28-93	CA					
			28-94	CA					
			28-95	CA					
			28-96	CA					
			28-102	CA					
			28-115	CA					
			28-116	CA					
			28-117	CA					
			28-124	CAR					
			28-125	CAR					
			28-127	CAR					
			28-128	CAR					
			28-137	CAR					
			28-138	CA					
			29-02	CA					
			29-03	CAR					
		29-04	CAR						
		29-07	CA						

CA (Compulsory acquisition), CAR (Compulsory acquisition of rights over land and temporary possession), TP (Temporary possession)
 CAS (Compulsory acquisition of subsoil), CASTPS (Compulsory acquisition of subsoil and temporary possession of land at the surface)

No. A	Land interest name/organisation and land agent's name (if applicable) B	Type of interest C	Plot(s) D	Land requirement E	Status of negotiations with land interest F G H	RR ref. no(s). I	WR ref. no(s). J	This version: 4.0 (August 2023)	
								Previous version: 3.0 (July 2023)	
								Change	
								Cell in this row with change	Cell content in previous version
145 Cont'd			29-08	CA					
			29-14	CA					
			29-16	CA					
			29-18	CA					
			29-23	CA					
			29-24	CA					
			29-28	CA					
			29-34	CA					
			29-35	CA					
			29-38	CA					
			29-40	CA					
			29-42	CA					
			29-43	CA					
			29-44	CA					
			29-54	CA					
			29-61	CAR					
			29-62	CAR					
			29-63	CAR					
29-64	CA								
29-65	CAR								

CA (Compulsory acquisition), CAR (Compulsory acquisition of rights over land and temporary possession), TP (Temporary possession)
 CAS (Compulsory acquisition of subsoil), CASTPS (Compulsory acquisition of subsoil and temporary possession of land at the surface)

No. A	Land interest name/organisation and land agent's name (if applicable) B	Type of interest C	Plot(s) D	Land require ment E	Status of negotiations with land interest F G H	RR ref. no(s). I	WR ref. no(s). J	This version: 4.0 (August 2023)	
								Previous version: 3.0 (July 2023)	
								Change	
								Cell in this row with change	Cell content in previous version
145 Cont'd			29-68	CA					
			29-70	CA					
			29-71	CA					
			29-73	CA					
			29-77	CA					
			29-79	CA					
			29-80	CA					
			29-81	CA					
			29-82	CA					
			29-83	CA					
			29-84	CA					
			29-87	CA					
			29-88	CA					
			29-93	CA					
			29-97	CA					
			29-98	CA					
			29-99	CA					
			29-100	CA					
		29-106	CA						
		29-107	CA						

CA (Compulsory acquisition), CAR (Compulsory acquisition of rights over land and temporary possession), TP (Temporary possession)
 CAS (Compulsory acquisition of subsoil), CASTPS (Compulsory acquisition of subsoil and temporary possession of land at the surface)

No. A	Land interest name/organisation and land agent's name (if applicable) B	Type of interest C	Plot(s) D	Land require ment E	Status of negotiations with land interest F G H	RR ref. no(s). I	WR ref. no(s). J	This version: 4.0 (August 2023)	
								Previous version: 3.0 (July 2023)	
								Change	
								Cell in this row with change	Cell content in previous version
145 Cont'd			29-108	CA					
			29-110	CA					
			29-111	CA					
			29-112	CA					
			29-113	CAR					
			29-114	CA					
			29-115	CAR					
			29-116	CA					
			29-117	CA					
			29-118	CA					
			29-119	CA					
			29-120	CA					
			29-121	CA					
			29-125	CA					
			29-126	CA					
			29-129	CA					
			29-133	CA					
		29-136	CA						
		29-137	CA						
		29-141	CA						

CA (Compulsory acquisition), CAR (Compulsory acquisition of rights over land and temporary possession), TP (Temporary possession)
 CAS (Compulsory acquisition of subsoil), CASTPS (Compulsory acquisition of subsoil and temporary possession of land at the surface)

No. A	Land interest name/organisation and land agent's name (if applicable) B	Type of interest C	Plot(s) D	Land require ment E	Status of negotiations with land interest F G H	RR ref. no(s). I	WR ref. no(s). J	This version: 4.0 (August 2023)	
								Previous version: 3.0 (July 2023)	
								Change	
								Cell in this row with change	Cell content in previous version
145 Cont'd			29-145	CA					
			29-147	CA					
			29-153	CA					
			29-155	CA					
			29-157	CA					
			29-159	CA					
			29-160	CA					
			29-167	CA					
			29-169	CA					
			29-170	CA					
			29-172	CA					
			29-173	CA					
			29-177	CA					
			29-195	CA					
			29-197	CA					
			29-198	CA					
			29-200	CA					
29-201	CA								
29-204	CA								
29-207	CA								

CA (Compulsory acquisition), CAR (Compulsory acquisition of rights over land and temporary possession), TP (Temporary possession)
 CAS (Compulsory acquisition of subsoil), CASTPS (Compulsory acquisition of subsoil and temporary possession of land at the surface)

No. A	Land interest name/organisation and land agent's name (if applicable) B	Type of interest C	Plot(s) D	Land require ment E	Status of negotiations with land interest F G H	RR ref. no(s). I	WR ref. no(s). J	This version: 4.0 (August 2023)	
								Previous version: 3.0 (July 2023)	
								Change	
								Cell in this row with change	Cell content in previous version
145 Cont'd			29-214	CA					
			29-216	CA					
			29-219	CA					
			29-220	CA					
			29-222	CA					
			29-224	CA					
			29-225	CA					
			29-227	CA					
			29-228	CA					
			29-229	CA					
			29-232	CA					
			29-233	CA					
			29-235	CA					
			29-236	CAR					
			29-237	CAR					
			29-238	CAR					
			29-247	CAR					
			29-250	CAR					
		29-263	CAR						
		29-267	CAR						

CA (Compulsory acquisition), CAR (Compulsory acquisition of rights over land and temporary possession), TP (Temporary possession)
 CAS (Compulsory acquisition of subsoil), CASTPS (Compulsory acquisition of subsoil and temporary possession of land at the surface)

No. A	Land interest name/organisation and land agent's name (if applicable) B	Type of interest C	Plot(s) D	Land requirement E	Status of negotiations with land interest F G H	RR ref. no(s). I	WR ref. no(s). J	This version: 4.0 (August 2023)	
								Previous version: 3.0 (July 2023)	
								Change	
								Cell in this row with change	Cell content in previous version
145 Cont'd			29-270	CA					
			29-274	CA					
			29-275	CA					
			29-276	CA					
			29-278	CA					
			29-282	CAR					
			29-283	CAR					
			30-03	CA					
			30-07	CAR					
			30-60	TP					
			30-61	TP					
			30-72	TP					
			30-77	CAR					
			30-79	CAR					
			31-06	TP					
			31-10	CAR					
			31-12	CA					
			31-14	CAR					
		31-19	TP						
		31-31	CA						

CA (Compulsory acquisition), CAR (Compulsory acquisition of rights over land and temporary possession), TP (Temporary possession)
 CAS (Compulsory acquisition of subsoil), CASTPS (Compulsory acquisition of subsoil and temporary possession of land at the surface)

No. A	Land interest name/organisation and land agent's name (if applicable) B	Type of interest C	Plot(s) D	Land require ment E	Status of negotiations with land interest F G H	RR ref. no(s). I	WR ref. no(s). J	This version: 4.0 (August 2023)	
								Previous version: 3.0 (July 2023)	
								Change	
								Cell in this row with change	Cell content in previous version
145 Cont'd			31-35	CA					
			31-36	CA					
			32-01	CA					
			32-02	CA					
			32-04	CA					
			32-10	CA					
			32-26	CA					
			32-28	CA					
			32-29	CA					
			32-37	CA					
			32-40	CA					
			32-41	CA					
			32-52	CA					
			32-71	CA					
			32-72	CA					
			32-73	CA					
			32-74	CA					
		32-75	CA						
		32-96	CA						
		32-97	CA						

CA (Compulsory acquisition), CAR (Compulsory acquisition of rights over land and temporary possession), TP (Temporary possession)
 CAS (Compulsory acquisition of subsoil), CASTPS (Compulsory acquisition of subsoil and temporary possession of land at the surface)

No. A	Land interest name/organisation and land agent's name (if applicable) B	Type of interest C	Plot(s) D	Land require ment E	Status of negotiations with land interest F G H	RR ref. no(s). I	WR ref. no(s). J	This version: 4.0 (August 2023)	
								Previous version: 3.0 (July 2023)	
								Change	
								Cell in this row with change	Cell content in previous version
145 Cont'd			32-98	CA					
			32-99	CA					
			32-101	CA					
			32-105	CA					
			32-106	CA					
			32-107	CA					
			32-117	TP					
			32-118	CAR					
			32-121	CA					
			32-123	CA					
			32-126	CA					
			32-127	CA					
			32-129	CAR					
			32-133	CAR					
			32-153	TP					
			32-154	CA					
			32-155	CAR					
		32-156	CAR						
		32-158	TP						
		32-160	CAR						

CA (Compulsory acquisition), CAR (Compulsory acquisition of rights over land and temporary possession), TP (Temporary possession)
 CAS (Compulsory acquisition of subsoil), CASTPS (Compulsory acquisition of subsoil and temporary possession of land at the surface)

No. A	Land interest name/organisation and land agent's name (if applicable) B	Type of interest C	Plot(s) D	Land requirement E	Status of negotiations with land interest F G H	RR ref. no(s). I	WR ref. no(s). J	This version: 4.0 (August 2023)	
								Previous version: 3.0 (July 2023)	
								Change	
								Cell in this row with change	Cell content in previous version
145 Cont'd			32-162	TP					
			32-163	CAR					
			32-164	CAR					
			32-165	TP					
			32-166	TP					
			32-167	CA					
			32-168	CAR					
			32-169	CAR					
			32-171	CAR					
			32-172	CAR					
			32-173	CAR					
			32-174	CAR					
			32-177	CAR					
			32-181	TP					
			32-183	TP					
			33-04	CA					
			33-13	CA					
			33-14	CA					
		33-18	CA						
		33-35	CAR						

CA (Compulsory acquisition), CAR (Compulsory acquisition of rights over land and temporary possession), TP (Temporary possession)
 CAS (Compulsory acquisition of subsoil), CASTPS (Compulsory acquisition of subsoil and temporary possession of land at the surface)

No. A	Land interest name/organisation and land agent's name (if applicable) B	Type of interest C	Plot(s) D	Land require ment E	Status of negotiations with land interest F G H	RR ref. no(s). I	WR ref. no(s). J	This version: 4.0 (August 2023)	
								Previous version: 3.0 (July 2023)	
								Change	
								Cell in this row with change	Cell content in previous version
145 Cont'd			33-62	CA					
			33-78	CAR					
			33-79	CAR					
			33-88	CAR					
			33-90	CAR					
			33-91	CAR					
			33-106	CAR					
			33-108	CAR					
			33-110	CAR					
			33-112	CAR					
			33-113	CAR					
			33-114	CAR					
			33-119	CAR					
			33-120	CAR					
			33-122	CAR					
			33-123	CAR					
			33-124	CAR					
		33-125	CAR						
		33-126	CAR						
		33-127	CAR						

CA (Compulsory acquisition), CAR (Compulsory acquisition of rights over land and temporary possession), TP (Temporary possession)
 CAS (Compulsory acquisition of subsoil), CASTPS (Compulsory acquisition of subsoil and temporary possession of land at the surface)

No. A	Land interest name/organisation and land agent's name (if applicable) B	Type of interest C	Plot(s) D	Land require ment E	Status of negotiations with land interest F G H	RR ref. no(s). I	WR ref. no(s). J	This version: 4.0 (August 2023)	
								Previous version: 3.0 (July 2023)	
								Change	
								Cell in this row with change	Cell content in previous version
145 Cont'd			33-128	CAR					
			33-129	CAR					
			33-130	CAR					
			33-131	CAR					
			33-132	CAR					
			33-133	CAR					
			33-134	CAR					
			33-135	CAR					
			33-136	CAR					
			33-137	CAR					
			33-138	CAR					
			33-139	CAR					
			33-140	CAR					
			33-141	CAR					
			33-142	CAR					
			33-143	CAR					
			33-144	CAR					
			33-145	CAR					
33-147	CAR								
33-148	CAR								

CA (Compulsory acquisition), CAR (Compulsory acquisition of rights over land and temporary possession), TP (Temporary possession)
 CAS (Compulsory acquisition of subsoil), CASTPS (Compulsory acquisition of subsoil and temporary possession of land at the surface)

No. A	Land interest name/organisation and land agent's name (if applicable) B	Type of interest C	Plot(s) D	Land require ment E	Status of negotiations with land interest F G H	RR ref. no(s). I	WR ref. no(s). J	This version: 4.0 (August 2023)	
								Previous version: 3.0 (July 2023)	
								Change	
								Cell in this row with change	Cell content in previous version
145 Cont'd			33-149	CAR					
			33-150	CAR					
			33-151	CAR					
			33-153	CAR					
			33-156	CAR					
			33-158	CAR					
			33-160	CAR					
			33-164	CAR					
			33-165	CAR					
			33-167	CAR					
			33-169	CAR					
			33-172	CAR					
			33-176	CAR					
			33-182	CAR					
			33-183	CAR					
			33-187	CAR					
			33-189	CAR					
		33-191	CAR						
		33-196	CAR						
		33-199	CAR						

CA (Compulsory acquisition), CAR (Compulsory acquisition of rights over land and temporary possession), TP (Temporary possession)
 CAS (Compulsory acquisition of subsoil), CASTPS (Compulsory acquisition of subsoil and temporary possession of land at the surface)

No. A	Land interest name/organisation and land agent's name (if applicable) B	Type of interest C	Plot(s) D	Land require ment E	Status of negotiations with land interest F G H	RR ref. no(s). I	WR ref. no(s). J	This version: 4.0 (August 2023)	
								Previous version: 3.0 (July 2023)	
								Change	
								Cell in this row with change	Cell content in previous version
145 Cont'd			33-201	CAR					
			33-202	CAR					
			33-204	CA					
			33-206	CAR					
			33-207	CAR					
			33-208	CAR					
			33-210	CAR					
			33-211	CAR					
			33-214	CA					
			33-216	CA					
			33-219	CAR					
			33-239	CAR					
			33-251	CAR					
			33-255	TP					
			33-258	CAR					
			33-263	TP					
			33-264	CAR					
		33-267	CAR						
		33-274	CAR						
		33-279	CAR						

CA (Compulsory acquisition), CAR (Compulsory acquisition of rights over land and temporary possession), TP (Temporary possession)
 CAS (Compulsory acquisition of subsoil), CASTPS (Compulsory acquisition of subsoil and temporary possession of land at the surface)

No. A	Land interest name/organisation and land agent's name (if applicable) B	Type of interest C	Plot(s) D	Land requirement E	Status of negotiations with land interest F G H	RR ref. no(s). I	WR ref. no(s). J	This version: 4.0 (August 2023)	
								Previous version: 3.0 (July 2023)	
								Change	
								Cell in this row with change	Cell content in previous version
145 Cont'd			33-283	CAR					
			33-294	CA					
			34-01	CAR					
			34-03	CAR					
			34-14	CA					
			34-16	CA					
			34-20	TP					
			34-25	CAR					
			34-26	CAR					
			34-27	TP					
			34-28	TP					
			34-29	TP					
			34-30	CAR					
			34-32	TP					
			34-44	CAR					
			35-02	CAR					
			35-09	CAR					
			35-12	CA					
		35-18	CA						
		35-19	CAR						

CA (Compulsory acquisition), CAR (Compulsory acquisition of rights over land and temporary possession), TP (Temporary possession)
 CAS (Compulsory acquisition of subsoil), CASTPS (Compulsory acquisition of subsoil and temporary possession of land at the surface)

No. A	Land interest name/organisation and land agent's name (if applicable) B	Type of interest C	Plot(s) D	Land require ment E	Status of negotiations with land interest F G H	RR ref. no(s). I	WR ref. no(s). J	This version: 4.0 (August 2023)	
								Previous version: 3.0 (July 2023)	
								Change	
								Cell in this row with change	Cell content in previous version
145 Cont'd			35-24	CA					
			35-26	CA					
			35-31	CA					
			35-58	CAR					
			35-59	CAR					
			35-61	CAR					
			36-06	CAR					
			37-05	CAR					
			38-01	CAR					
			38-02	TP					
			38-04	CA					
			38-05	CA					
			38-06	CA					
			38-07	CA					
			38-08	CA					
			38-10	TP					
			38-20	CAR					
			38-21	CA					
38-22	CAR								
38-23	TP								

CA (Compulsory acquisition), CAR (Compulsory acquisition of rights over land and temporary possession), TP (Temporary possession)
 CAS (Compulsory acquisition of subsoil), CASTPS (Compulsory acquisition of subsoil and temporary possession of land at the surface)

No. A	Land interest name/organisation and land agent's name (if applicable) B	Type of interest C	Plot(s) D	Land require ment E	Status of negotiations with land interest F G H	RR ref. no(s). I	WR ref. no(s). J	This version: 4.0 (August 2023)	
								Previous version: 3.0 (July 2023)	
								Change	
								Cell in this row with change	Cell content in previous version
145 Cont'd			38-26	CA					
			38-27	CA					
			38-29	TP					
			38-30	CA					
			38-31	CAR					
			38-32	CAR					
			38-33	CAR					
			38-34	CAR					
			38-35	CAR					
			38-36	TP					
			38-37	TP					
			38-39	TP					
			38-40	CAR					
			38-41	CAR					
			38-42	CAR					
			38-43	CAR					
			38-44	CAR					
			38-47	CAR					
		38-64	CAR						
		39-03	CA						

CA (Compulsory acquisition), CAR (Compulsory acquisition of rights over land and temporary possession), TP (Temporary possession)
 CAS (Compulsory acquisition of subsoil), CASTPS (Compulsory acquisition of subsoil and temporary possession of land at the surface)

No. A	Land interest name/organisation and land agent's name (if applicable) B	Type of interest C	Plot(s) D	Land requirement E	Status of negotiations with land interest F G H	RR ref. no(s). I	WR ref. no(s). J	This version: 4.0 (August 2023)	
								Previous version: 3.0 (July 2023)	
								Change	
								Cell in this row with change	Cell content in previous version
145 Cont'd			39-06	CAR					
			39-11	CA					
			39-16	CAR					
			39-19	CA					
			39-22	TP					
			39-23	CAR					
			39-24	CA					
			39-29	CAR					
			39-31	CAR					
			39-32	CAR					
			39-37	CA					
			39-38	CA					
			39-44	CA					
			39-46	TP					
			39-47	CA					
			39-48	CA					
			39-49	CA					
		39-51	CA						
		39-52	CAR						
		39-53	CA						

CA (Compulsory acquisition), CAR (Compulsory acquisition of rights over land and temporary possession), TP (Temporary possession)
 CAS (Compulsory acquisition of subsoil), CASTPS (Compulsory acquisition of subsoil and temporary possession of land at the surface)

No. A	Land interest name/organisation and land agent's name (if applicable) B	Type of interest C	Plot(s) D	Land require ment E	Status of negotiations with land interest F G H	RR ref. no(s). I	WR ref. no(s). J	This version: 4.0 (August 2023)	
								Previous version: 3.0 (July 2023)	
								Change	
								Cell in this row with change	Cell content in previous version
145 Cont'd			39-54	CAR					
			39-55	CAR					
			39-56	CA					
			39-58	CA					
			39-59	CAR					
			39-60	CA					
			39-61	CA					
			39-62	CA					
			39-64	CA					
			39-66	CAR					
			39-67	CAR					
			39-68	TP					
			39-77	TP					
			39-78	CAR					
			39-79	CA					
			39-83	CAR					
			39-84	TP					
			40-13	CA					
		40-20	CA						
		40-21	TP						

CA (Compulsory acquisition), CAR (Compulsory acquisition of rights over land and temporary possession), TP (Temporary possession)
 CAS (Compulsory acquisition of subsoil), CASTPS (Compulsory acquisition of subsoil and temporary possession of land at the surface)

No. A	Land interest name/organisation and land agent's name (if applicable) B	Type of interest C	Plot(s) D	Land require ment E	Status of negotiations with land interest F G H	RR ref. no(s). I	WR ref. no(s). J	This version: 4.0 (August 2023)	
								Previous version: 3.0 (July 2023)	
								Change	
								Cell in this row with change	Cell content in previous version
145 Cont'd			40-22	CAR					
			40-23	CA					
			41-02	CAR					
			41-04	CAR					
			41-05	CAR					
			41-08	CAR					
			41-10	CAR					
			41-11	CAR					
			41-12	TP					
			41-21	CA					
			41-23	CAR					
			41-24	CAR					
			41-39	TP					
			41-40	CAR					
			42-05	CAR					
			42-22	CAR					
			42-25	CAR					
			42-29	CA					
		42-42	CA						
		42-53	CA						

CA (Compulsory acquisition), CAR (Compulsory acquisition of rights over land and temporary possession), TP (Temporary possession)
 CAS (Compulsory acquisition of subsoil), CASTPS (Compulsory acquisition of subsoil and temporary possession of land at the surface)

No. A	Land interest name/organisation and land agent's name (if applicable) B	Type of interest C	Plot(s) D	Land require ment E	Status of negotiations with land interest F G H	RR ref. no(s). I	WR ref. no(s). J	This version: 4.0 (August 2023)	
								Previous version: 3.0 (July 2023)	
								Change	
								Cell in this row with change	Cell content in previous version
145 Cont'd			42-60	CA					
			42-68	CA					
			42-69	CA					
			42-98	CA					
			42-107	CA					
			42-112	CA					
			42-114	CA					
			42-117	CA					
			42-118	CA					
			42-119	CA					
			42-120	CA					
			42-131	CAR					
			42-136	TP					
			42-137	TP					
			42-140	CAR					
			42-146	CAR					
			42-150	CAR					
		42-152	CAR						
		42-154	CAR						
		42-158	CAR						

CA (Compulsory acquisition), CAR (Compulsory acquisition of rights over land and temporary possession), TP (Temporary possession)
 CAS (Compulsory acquisition of subsoil), CASTPS (Compulsory acquisition of subsoil and temporary possession of land at the surface)

No. A	Land interest name/organisation and land agent's name (if applicable) B	Type of interest C	Plot(s) D	Land require ment E	Status of negotiations with land interest F G H	RR ref. no(s). I	WR ref. no(s). J	This version: 4.0 (August 2023)	
								Previous version: 3.0 (July 2023)	
								Change	
								Cell in this row with change	Cell content in previous version
145 Cont'd			42-159	CAR					
			42-160	CAR					
			42-161	CAR					
			42-162	CAR					
			42-167	CAR					
			42-171	CAR					
			42-173	CAR					
			42-174	CAR					
			42-175	CAR					
			42-177	CAR					
			42-178	CAR					
			42-179	CAR					
			42-182	CAR					
			42-183	CAR					
			42-184	CAR					
			42-185	CAR					
			43-43	TP					
			43-46	TP					
43-56	CAR								
43-57	CAR								

CA (Compulsory acquisition), CAR (Compulsory acquisition of rights over land and temporary possession), TP (Temporary possession)
 CAS (Compulsory acquisition of subsoil), CASTPS (Compulsory acquisition of subsoil and temporary possession of land at the surface)

No. A	Land interest name/organisation and land agent's name (if applicable) B	Type of interest C	Plot(s) D	Land require ment E	Status of negotiations with land interest F G H	RR ref. no(s). I	WR ref. no(s). J	This version: 4.0 (August 2023)	
								Previous version: 3.0 (July 2023)	
								Change	
								Cell in this row with change	Cell content in previous version
145 Cont'd			43-58	CAR					
			43-59	CAR					
			43-60	CAR					
			43-61	CAR					
			43-62	CAR					
			43-68	TP					
			43-71	TP					
			43-72	TP					
			43-73	TP					
			43-74	TP					
			43-75	TP					
			43-76	TP					
			43-77	TP					
			43-78	TP					
			43-79	TP					
			43-80	TP					
			43-81	CAR					
43-82	TP								
43-83	TP								
43-84	TP								

CA (Compulsory acquisition), CAR (Compulsory acquisition of rights over land and temporary possession), TP (Temporary possession)
 CAS (Compulsory acquisition of subsoil), CASTPS (Compulsory acquisition of subsoil and temporary possession of land at the surface)

No. A	Land interest name/organisation and land agent's name (if applicable) B	Type of interest C	Plot(s) D	Land require ment E	Status of negotiations with land interest F G H	RR ref. no(s). I	WR ref. no(s). J	This version: 4.0 (August 2023)	
								Previous version: 3.0 (July 2023)	
								Change	
								Cell in this row with change	Cell content in previous version
145 Cont'd			43-85	TP					
			43-86	TP					
			43-87	TP					
			43-88	TP					
			43-89	CAR					
			43-90	TP					
			43-91	CAR					
			43-92	CAR					
			43-93	TP					
			43-94	TP					
			43-95	TP					
			43-96	CAR					
			43-97	CAR					
			43-98	TP					
			43-102	TP					
			43-103	CAR					
			44-09	CAR					
			44-31	CA					
		44-44	CAR						
		44-61	CA						

CA (Compulsory acquisition), CAR (Compulsory acquisition of rights over land and temporary possession), TP (Temporary possession)
 CAS (Compulsory acquisition of subsoil), CASTPS (Compulsory acquisition of subsoil and temporary possession of land at the surface)

No. A	Land interest name/organisation and land agent's name (if applicable) B	Type of interest C	Plot(s) D	Land require ment E	Status of negotiations with land interest F G H	RR ref. no(s). I	WR ref. no(s). J	This version: 4.0 (August 2023)	
								Previous version: 3.0 (July 2023)	
								Change	
								Cell in this row with change	Cell content in previous version
145 Cont'd			44-63	CA					
			44-70	CA					
			44-78	CA					
			44-82	CA					
			44-86	CAR					
			44-89	CAR					
			44-91	CAR					
			44-95	CAR					
			44-100	CAR					
			44-101	TP					
			44-102	TP					
			44-103	TP					
			44-104	TP					
			44-105	TP					
			44-106	TP					
			44-107	TP					
			44-108	TP					
		44-109	TP						
		44-110	TP						
		44-111	TP						

CA (Compulsory acquisition), CAR (Compulsory acquisition of rights over land and temporary possession), TP (Temporary possession)
 CAS (Compulsory acquisition of subsoil), CASTPS (Compulsory acquisition of subsoil and temporary possession of land at the surface)

No. A	Land interest name/organisation and land agent's name (if applicable) B	Type of interest C	Plot(s) D	Land require ment E	Status of negotiations with land interest F G H	RR ref. no(s). I	WR ref. no(s). J	This version: 4.0 (August 2023)	
								Previous version: 3.0 (July 2023)	
								Change	
								Cell in this row with change	Cell content in previous version
145 Cont'd			44-112	CAR					
			44-113	TP					
			44-114	TP					
			44-115	TP					
			44-116	TP					
			44-121	CAR					
			44-123	CAR					
			44-124	CAR					
			45-02	TP					
			45-05	TP					
			45-09	TP					
			45-12	TP					
			45-19	CAR					
			45-35	CA					
			45-47	TP					
			45-48	TP					
			45-50	CAR					
			45-51	CA					
			45-52	CAR					
45-62	CAR								

CA (Compulsory acquisition), CAR (Compulsory acquisition of rights over land and temporary possession), TP (Temporary possession)
 CAS (Compulsory acquisition of subsoil), CASTPS (Compulsory acquisition of subsoil and temporary possession of land at the surface)

No. A	Land interest name/organisation and land agent's name (if applicable) B	Type of interest C	Plot(s) D	Land require ment E	Status of negotiations with land interest F G H	RR ref. no(s). I	WR ref. no(s). J	This version: 4.0 (August 2023)	
								Previous version: 3.0 (July 2023)	
								Change	
								Cell in this row with change	Cell content in previous version
145 Cont'd			45-63	CA					
			45-66	CAR					
			45-72	CAR					
			45-74	CA					
			45-78	CA					
			45-82	CA					
			45-83	CA					
			45-85	CA					
			45-92	CA					
			45-93	CA					
			45-97	CA					
			45-100	CAR					
			45-103	CA					
			45-105	TP					
			45-110	CAR					
			45-114	CA					
			45-120	CAR					
		45-121	CAR						
		45-124	CA						
		45-129	CA						

CA (Compulsory acquisition), CAR (Compulsory acquisition of rights over land and temporary possession), TP (Temporary possession)
 CAS (Compulsory acquisition of subsoil), CASTPS (Compulsory acquisition of subsoil and temporary possession of land at the surface)

No. A	Land interest name/organisation and land agent's name (if applicable) B	Type of interest C	Plot(s) D	Land require ment E	Status of negotiations with land interest F G H	RR ref. no(s). I	WR ref. no(s). J	This version: 4.0 (August 2023)	
								Previous version: 3.0 (July 2023)	
								Change	
								Cell in this row with change	Cell content in previous version
145 Cont'd			45-139	TP					
			45-143	TP					
			45-147	TP					
			45-149	TP					
			45-150	TP					
			45-151	TP					
			45-152	TP					
			45-153	TP					
			45-154	TP					
			45-157	CA					
			45-158	CAR					
			45-160	CAR					
			45-162	CA					
			45-163	CA					
			45-164	TP					
			45-165	CAR					
			45-166	TP					
			45-167	TP					
			45-168	CAR					
45-169	CAR								

CA (Compulsory acquisition), CAR (Compulsory acquisition of rights over land and temporary possession), TP (Temporary possession)
 CAS (Compulsory acquisition of subsoil), CASTPS (Compulsory acquisition of subsoil and temporary possession of land at the surface)

No. A	Land interest name/organisation and land agent's name (if applicable) B	Type of interest C	Plot(s) D	Land require ment E	Status of negotiations with land interest F G H	RR ref. no(s). I	WR ref. no(s). J	This version: 4.0 (August 2023)	
								Previous version: 3.0 (July 2023)	
								Change	
								Cell in this row with change	Cell content in previous version
145 Cont'd			45-172	CAR					
			45-173	CAR					
			45-174	CAR					
			45-175	CAR					
			45-177	CAR					
			46-01	TP					
			46-03	TP					
			46-04	CAR					
			46-06	CAR					
			46-09	CAR					
			46-12	CAR					
			46-17	CA					
			46-18	CA					
			46-20	CA					
			46-21	CA					
			46-22	CA					
			46-28	CA					
			46-35	CA					
			46-55	CAR					
47-26	CAR								

CA (Compulsory acquisition), CAR (Compulsory acquisition of rights over land and temporary possession), TP (Temporary possession)
 CAS (Compulsory acquisition of subsoil), CASTPS (Compulsory acquisition of subsoil and temporary possession of land at the surface)

No. A	Land interest name/organisation and land agent's name (if applicable) B	Type of interest C	Plot(s) D	Land requirement E	Status of negotiations with land interest F G H	RR ref. no(s). I	WR ref. no(s). J	This version: 4.0 (August 2023)	
								Previous version: 3.0 (July 2023)	
								Change	
								Cell in this row with change	Cell content in previous version
145 Cont'd			47-33	CA					
146	Caitlin Emma South		40-24 40-27	CA CA	2023-01-08 Letter Section 56 notification sent The Applicant has met with the landowner who is aware of the Project proposals to acquire land for nitrogen deposition compensation. Following a meeting with the landowner on 11/10/22 there has been no further engagement from the landowner.	N/A	N/A	B, C, D, E, F, G, H, I, J	Entry deleted and person assigned to group no. 14
147	Callum A Smith	Cat 1	33-270 33-276	CAR TP	2020-01-27 Letter An invitation to negotiate and acquire land interests by voluntary agreement has been sent by letter. Supplementary consultation notification sent 2020-07-13 Letter Design Refinement consultation notification sent 2020-09-29 Letter An invitation has been sent to negotiate and acquire land interests by voluntary agreement 2021-07-13 Letter Community Impacts consultation notification sent 2021-10-26 Letter An invitation has been sent to negotiate and acquire land interests by voluntary agreement 2022-05-13 Letter Local Refinement consultation notification sent 2022-05-24 Letter Local Refinement consultation extension notification sent 2023-01-08 Letter Section 56 notification sent	RR-1077	N/A	J	new column added - written representation reference
148	Carla Louise Stevens	Cat 1 & 3	33-236	CAR	2018-10-09 Letter An invitation to negotiate and acquire land interests by voluntary agreement has been sent by letter. Land Interest Questionnaire sent	N/A	N/A	J	new column added - written representation reference

CA (Compulsory acquisition), CAR (Compulsory acquisition of rights over land and temporary possession), TP (Temporary possession)
 CAS (Compulsory acquisition of subsoil), CASTPS (Compulsory acquisition of subsoil and temporary possession of land at the surface)

No. A	Land interest name/organisation and land agent's name (if applicable) B	Type of interest C	Plot(s) D	Land requirement E	Status of negotiations with land interest F G H	RR ref. no(s). I	WR ref. no(s). J	This version: 4.0 (August 2023)	
								Previous version: 3.0 (July 2023)	
								Change	
								Cell in this row with change	Cell content in previous version
148 Cont'd					2018-10-09 Letter Section 42 Statutory consultation notification sent 2020-01-27 Letter Supplementary consultation notification sent 2020-07-13 Letter Design Refinement consultation notification sent 2021-07-13 Letter Community Impacts consultation notification sent 2022-05-13 Letter Local Refinement consultation notification sent 2022-05-24 Letter Local Refinement consultation extension notification sent 2023-01-08 Letter Section 56 notification sent				
149	Carlene Stephanie Belchambers	Cat 1, 2 & 3	38-25 38-28 41-22 41-23 41-26 41-29 41-30 41-32 41-33	CAR TP CA CAR TP TP TP CAR CAR	An invitation to negotiate and acquire land interests by voluntary agreement has been sent by letter. 2022-05-11 Letter Local Refinement consultation notification sent 2022-09-07 Letter An invitation has been sent to negotiate and acquire land interests by voluntary agreement 2023-01-08 Letter Section 56 notification sent	N/A	N/A	J	new column added - written representation reference
150					An invitation to negotiate and acquire land interests by voluntary agreement has been sent by letter.				

CA (Compulsory acquisition), CAR (Compulsory acquisition of rights over land and temporary possession), TP (Temporary possession)
 CAS (Compulsory acquisition of subsoil), CASTPS (Compulsory acquisition of subsoil and temporary possession of land at the surface)

No. A	Land interest name/organisation and land agent's name (if applicable) B	Type of interest C	Plot(s) D	Land requirement E	Status of negotiations with land interest F G H	RR ref. no(s). I	WR ref. no(s). J	This version: 4.0 (August 2023)	
								Previous version: 3.0 (July 2023)	
								Change	
								Cell in this row with change	Cell content in previous version
150 Cont'd	Carol Ann Liddard	Cat 1 & 3	30-44	TP	2020-07-13 Letter Design Refinement consultation notification sent 2020-09-29 Letter An invitation has been sent to negotiate and acquire land interests by voluntary agreement 2021-07-13 Letter Community Impacts consultation notification sent 2021-10-26 Letter An invitation has been sent to negotiate and acquire land interests by voluntary agreement 2022-05-13 Letter Local Refinement consultation notification sent 2022-05-24 Letter Local Refinement consultation extension notification sent 2023-01-08 Letter Section 56 notification sent	N/A	N/A	J	new column added - written representation reference
151	Carol Bloom	Cat 1 & 3	01-20 01-21 01-22	CAR CAR CAR	An invitation to negotiate and acquire land interests by voluntary agreement has been sent by letter. 2022-05-13 Letter Local Refinement consultation notification sent 2022-05-24 Letter Local Refinement consultation extension notification sent 2022-09-07 Letter An invitation has been sent to negotiate and acquire land interests by voluntary agreement 2023-01-08 Letter Section 56 notification sent	N/A	N/A	J	new column added - written representation reference
152	Carol Hunt Clifford Hunt	Cat 1 & 3	09-40	TP	An invitation to negotiate and acquire land interests by voluntary agreement has been sent by letter. 2020-01-27 Letter Supplementary consultation notification sent 2020-07-13 Letter Design Refinement consultation notification sent 2020-09-29 Letter An invitation has been sent to negotiate and acquire land interests by voluntary agreement	N/A	N/A	J	new column added - written representation reference

CA (Compulsory acquisition), CAR (Compulsory acquisition of rights over land and temporary possession), TP (Temporary possession)
 CAS (Compulsory acquisition of subsoil), CASTPS (Compulsory acquisition of subsoil and temporary possession of land at the surface)

Planning Inspectorate Scheme Ref: TR010032
 Application Document Ref: TR010032/APP/4.1
 DATE: August 2023
 DEADLINE: 3

No. A	Land interest name/organisation and land agent's name (if applicable) B	Type of interest C	Plot(s) D	Land require ment E	Status of negotiations with land interest F G H	RR ref. no(s). I	WR ref. no(s). J	This version: 4.0 (August 2023)	
								Previous version: 3.0 (July 2023)	
								Change	
								Cell in this row with change	Cell content in previous version
152 Cont'd					2021-07-13 Letter Community Impacts consultation notification sent 2021-10-26 Letter An invitation has been sent to negotiate and acquire land interests by voluntary agreement 2021-12-16 Email Correspondence regarding interest in voluntary agreement 2022-01-05 Email Correspondence sending voluntary licence agreement 2022-05-13 Letter Local Refinement consultation notification sent 2022-05-24 Letter Local Refinement consultation extension notification sent 2023-01-08 Letter Section 56 notification sent				
153	Carol Irene Rainbird	Cat 1 & 3	25-60 26-18	CAR CAR	An invitation to negotiate and acquire land interests by voluntary agreement has been sent by letter. 2020-01-27 Letter Supplementary consultation notification sent 2020-07-13 Letter Design Refinement consultation notification sent 2020-09-29 Letter An invitation has been sent to negotiate and acquire land interests by voluntary agreement 2021-07-13 Letter Community Impacts consultation notification sent 2021-10-26 Letter An invitation has been sent to negotiate and acquire land interests by voluntary agreement 2022-05-13 Letter Local Refinement consultation notification sent 2022-05-24 Letter Local Refinement consultation extension notification sent 2023-01-08 Letter Section 56 notification sent	N/A	N/A	J	new column added - written representation reference

CA (Compulsory acquisition), CAR (Compulsory acquisition of rights over land and temporary possession), TP (Temporary possession)
 CAS (Compulsory acquisition of subsoil), CASTPS (Compulsory acquisition of subsoil and temporary possession of land at the surface)

Planning Inspectorate Scheme Ref: TR010032
 Application Document Ref: TR010032/APP/4.1
 DATE: August 2023
 DEADLINE: 3

No. A	Land interest name/organisation and land agent's name (if applicable) B	Type of interest C	Plot(s) D	Land require ment E	Status of negotiations with land interest F G H	RR ref. no(s). I	WR ref. no(s). J	This version: 4.0 (August 2023)	
								Previous version: 3.0 (July 2023)	
								Change	
								Cell in this row with change	Cell content in previous version
154	Carol Kay Lawson David Graham Lawson Lynne Hoche Peter Jack Hoche	Cat 1	29-57 29-116	CA CA	In contact with landowner via agent who is aware of the Project and its effect on their property. Opportunity to acquire has been discussed and attempts to progress will continue. 2017-04-12 Letter Preferred Route Announcement notification sent 2017-08-17 Letter Survey access request sent 2017-10-31 Letter Order Limits update notification sent 2018-05-14 Letter Land Interest Questionnaire sent 2018-05-22 Letter Land Interest Questionnaire response 2018-07-10 Email Correspondence regarding survey access 2018-09-13 Meeting Land Interest Questionnaire collection as requested 2018-10-09 Letter Section 42 Statutory consultation notification sent 2019-03-26 Letter Land Interest Questionnaire sent 2019-04-04 Letter Land Interest Questionnaire response 2019-04-16 Letter Land Interest Questionnaire response 2019-05-16 Email Correspondence to agent requesting valuation, property information and inspection 2019-05-17 Email Correspondence from agent with requested property information 2019-05-24 Email Correspondence to agent confirming the Applicant's acceptance of out of date planning permission 2019-05-28 Meeting Joint site inspection with agent and claimants 2019-06-07 Email Correspondence to agent regarding boundary of property	RR-0129	N/A	J	new column added - written representation reference

CA (Compulsory acquisition), CAR (Compulsory acquisition of rights over land and temporary possession), TP (Temporary possession)
CAS (Compulsory acquisition of subsoil), CASTPS (Compulsory acquisition of subsoil and temporary possession of land at the surface)

Planning Inspectorate Scheme Ref: TR010032
Application Document Ref: TR010032/APP/4.1
DATE: August 2023
DEADLINE: 3

No. A	Land interest name/organisation and land agent's name (if applicable) B	Type of interest C	Plot(s) D	Land requirement E	Status of negotiations with land interest F G H	RR ref. no(s). I	WR ref. no(s). J	This version: 4.0 (August 2023)	
								Previous version: 3.0 (July 2023)	
								Change	
								Cell in this row with change	Cell content in previous version
154 Cont'd					2019-08-15 Letter 2019 Post-Statutory consultation notification sent 2019-09-18 Email Correspondence attaching receipt of agent valuation 2019-10-15 Email Correspondence to agent requesting further information on valuation 2019-10-16 Email Correspondence from agent regarding further information on valuation 2019-11-12 Meeting Discussion regarding valuation 2019-12-04 Email Correspondence to agent with revised valuation 2020-01-27 Letter Supplementary consultation notification sent 2020-02-28 Meeting Discussion regarding update with agent focusing on survey works 2020-03-12 Email Correspondence from agent with queries on Valuation Office Agency valuation 2020-03-31 Email Correspondence from agent with revised valuation 2020-04-17 Email Correspondence to agent regarding valuation 2020-05-07 Email Correspondence from agent regarding settlement proposal 2020-06-03 Phone Call Conversation regarding settlement proposal 2020-07-02 Email Correspondence from agent with evidence supporting their valuation 2020-07-13 Letter Design Refinement consultation notification sent 2020-08-03 Email Correspondence from agent with evidence supporting their valuation 2020-09-01 Email Correspondence to agent regarding final position, Market Value all but agreed 2020-09-07 Email Correspondence from agent regarding revised valuation from client				

CA (Compulsory acquisition), CAR (Compulsory acquisition of rights over land and temporary possession), TP (Temporary possession)
 CAS (Compulsory acquisition of subsoil), CASTPS (Compulsory acquisition of subsoil and temporary possession of land at the surface)

No. A	Land interest name/organisation and land agent's name (if applicable) B	Type of interest C	Plot(s) D	Land requirement E	Status of negotiations with land interest F G H	RR ref. no(s). I	WR ref. no(s). J	This version: 4.0 (August 2023)	
								Previous version: 3.0 (July 2023)	
								Change	
								Cell in this row with change	Cell content in previous version
154 Cont'd					2020-09-15 Phone Call Conversation with agent explaining claimants have increased their opinion of Market Value 2020-09-16 Email Correspondence to agent confirming final position 2020-09-24 Email Correspondence to agent confirming final position 2020-10-07 Email Correspondence from agent advising Market Value accepted 2020-10-15 Email Correspondence to agent requesting claimant's written agreement 2020-10-22 Email Correspondence to agent stating claimant's written agreement, as advised by the Applicant 2021-07-13 Letter Community Impacts consultation notification sent 2022-05-13 Letter Local Refinement consultation notification sent 2022-05-24 Letter Local Refinement consultation extension notification sent 2023-01-08 Letter Section 56 notification sent				
155	Carol Tracey Forbes	Cat 1 & 3	26-54	CAR	An invitation to negotiate and acquire land interests by voluntary agreement has been sent by letter. 2018-10-09 Letter Land Interest Questionnaire sent 2019-02-08 Letter Land Interest Questionnaire reminder sent 2020-09-29 Letter An invitation has been sent to negotiate and acquire land interests by voluntary agreement 2021-07-13 Letter Community Impacts consultation notification sent 2021-10-26 Letter An invitation has been sent to negotiate and acquire land interests by voluntary agreement 2022-05-13 Letter Local Refinement consultation notification sent	N/A	N/A	J	new column added - written representation reference

CA (Compulsory acquisition), CAR (Compulsory acquisition of rights over land and temporary possession), TP (Temporary possession)
 CAS (Compulsory acquisition of subsoil), CASTPS (Compulsory acquisition of subsoil and temporary possession of land at the surface)

No. A	Land interest name/organisation and land agent's name (if applicable) B	Type of interest C	Plot(s) D	Land require ment E	Status of negotiations with land interest F G H	RR ref. no(s). I	WR ref. no(s). J	This version: 4.0 (August 2023)	
								Previous version: 3.0 (July 2023)	
								Change	
								Cell in this row with change	Cell content in previous version
155 Cont'd					2022-05-24 Letter Local Refinement consultation extension notification sent 2023-01-08 Letter Section 56 notification sent				
156	Caroline Jane Sommerville	Cat 1 & 3	33-140	CAR	An invitation to negotiate and acquire land interests by voluntary agreement has been sent by letter. 2018-10-09 Letter Section 42 Statutory consultation notification sent 2018-10-09 Letter Land Interest Questionnaire sent 2019-01-03 Letter Land Interest Questionnaire response 2020-01-27 Letter Supplementary consultation notification sent 2020-07-13 Letter Design Refinement consultation notification sent 2020-09-29 Letter An invitation has been sent to negotiate and acquire land interests by voluntary agreement 2021-07-13 Letter Community Impacts consultation notification sent 2022-05-13 Letter Local Refinement consultation notification sent 2022-05-24 Letter Local Refinement consultation extension notification sent 2023-01-08 Letter Section 56 notification sent	N/A	N/A	J	new column added - written representation reference
157	Caroline Jean Goldsmith	Cat 1 & 3	33-170 33-174	CAR CAR	An invitation to negotiate and acquire land interests by voluntary agreement has been sent by letter. 2018-10-09 Letter Section 42 Statutory consultation notification sent 2018-10-09 Letter Land Interest Questionnaire sent 2018-12-21 Letter Land Interest Questionnaire response	N/A	N/A	J	new column added - written representation reference

CA (Compulsory acquisition), CAR (Compulsory acquisition of rights over land and temporary possession), TP (Temporary possession)
 CAS (Compulsory acquisition of subsoil), CASTPS (Compulsory acquisition of subsoil and temporary possession of land at the surface)

No. A	Land interest name/organisation and land agent's name (if applicable) B	Type of interest C	Plot(s) D	Land requirement E	Status of negotiations with land interest F G H	RR ref. no(s). I	WR ref. no(s). J	This version: 4.0 (August 2023)	
								Previous version: 3.0 (July 2023)	
								Change	
								Cell in this row with change	Cell content in previous version
157 Cont'd					2020-01-27 Letter Supplementary consultation notification sent 2020-07-13 Letter Design Refinement consultation notification sent 2020-09-29 Letter An invitation has been sent to negotiate and acquire land interests by voluntary agreement 2021-07-13 Letter Community Impacts consultation notification sent 2021-10-26 Letter An invitation has been sent to negotiate and acquire land interests by voluntary agreement 2022-05-13 Letter Local Refinement consultation notification sent 2022-05-24 Letter Local Refinement consultation extension notification sent 2023-01-08 Letter Section 56 notification sent				
158	Caroline Mongen	Cat 1	42-12	CAR	Access to the site impacted by proposed temporary works, however, access to the site would be maintained at all times. The Applicant undertook a site visit 31 January 2022. Positive discussion on the Project and potential impacts. The Occupiers have requested limited engagement and only when project updates about their site evolved. 2022-05-13 Letter Local Refinement consultation notification sent 2022-05-24 Letter Local Refinement consultation extension notification sent 2023-01-08 Letter Section 56 notification sent	N/A	N/A	J	new column added - written representation reference
159	Caroline Read	Cat 1 & 3	33-138	CAR	A licence to acquire rights in relation to the landowner's subsoil up to the half-width of the highway has been agreed and completed. 2017-11-10 Phone Call Conversation regarding effect of Project on property	N/A	N/A	J	new column added - written representation reference

CA (Compulsory acquisition), CAR (Compulsory acquisition of rights over land and temporary possession), TP (Temporary possession)
CAS (Compulsory acquisition of subsoil), CASTPS (Compulsory acquisition of subsoil and temporary possession of land at the surface)

No. A	Land interest name/organisation and land agent's name (if applicable) B	Type of interest C	Plot(s) D	Land require ment E	Status of negotiations with land interest F G H	RR ref. no(s). I	WR ref. no(s). J	This version: 4.0 (August 2023)	
								Previous version: 3.0 (July 2023)	
								Change	
								Cell in this row with change	Cell content in previous version
159 Cont'd	Malcolm Thomas Read				2018-10-09 Letter Land Interest Questionnaire sent 2018-10-09 Letter Section 42 Statutory consultation notification sent 2018-10-24 Letter Land Interest Questionnaire response 2020-01-27 Letter Supplementary consultation notification sent 2020-07-13 Letter Design Refinement consultation notification sent 2020-09-29 Letter An invitation has been sent to negotiate and acquire land interests by voluntary agreement 2020-10-16 Email Correspondence regarding voluntary agreement 2020-10-21 Email Correspondence regarding interest in voluntary agreement 2021-01-19 Email Correspondence sending voluntary licence agreement 2021-07-15 Email Correspondence regarding property sale options 2021-07-16 Email Correspondence regarding property sale options 2021-08-17 Email Correspondence regarding effect of Project on property and compensation 2021-09-17 Email Correspondence regarding compensation policy 2022-05-13 Letter Local Refinement consultation notification sent 2022-05-24 Letter Local Refinement consultation extension notification sent 2023-01-08 Letter Section 56 notification sent				
160					Property bought under the blight provisions by the Applicant. The occupier is a tenant of the Applicant occupying by way of an Assured Shorthold Tenancy. Possession will be sought under the AST first.				

CA (Compulsory acquisition), CAR (Compulsory acquisition of rights over land and temporary possession), TP (Temporary possession)
 CAS (Compulsory acquisition of subsoil), CASTPS (Compulsory acquisition of subsoil and temporary possession of land at the surface)

No. A	Land interest name/organisation and land agent's name (if applicable) B	Type of interest C	Plot(s) D	Land requirement E	Status of negotiations with land interest F G H	RR ref. no(s). I	WR ref. no(s). J	This version: 4.0 (August 2023)	
								Previous version: 3.0 (July 2023)	
								Change	
								Cell in this row with change	Cell content in previous version
160 Cont'd	Carolyn Dadejo Kevin Dadejo	Cat 1 & 3	29-74	CA	2020-07-13 Letter Design Refinement consultation notification sent 2021-01-19 Letter Land Interest Questionnaire sent 2021-07-13 Letter Community Impacts consultation notification sent 2022-05-13 Letter Local Refinement consultation notification sent 2022-05-24 Letter Local Refinement consultation extension notification sent 2023-01-08 Letter Section 56 notification sent	N/A	N/A	J	new column added - written representation reference
161	Catherine Ann King Tom French - BTF Partnership (as agent)	Cat 1 & 3	04-03 04-04 06-209 06-210	CAR CA CAR CA	A blight notice was not accepted by the Applicant due to the limited impact of the Project on the landowner's garden. The agent is aware of other options open to the landowner. 2017-09-06 Meeting Discussion regarding discretionary purchase 2018-05-21 Phone Call Conversation regarding survey access 2018-10-09 Letter Section 42 Statutory consultation notification sent 2018-10-09 Letter Land Interest Questionnaire sent 2018-11-09 Letter Land Interest Questionnaire response 2019-08-15 Letter 2019 Post-Statutory consultation notification sent 2020-01-27 Letter Supplementary consultation notification sent 2020-07-13 Letter Design Refinement consultation notification sent 2020-09-29 Letter An invitation has been sent to negotiate and acquire land interests by voluntary agreement 2020-10-06 Email Correspondence regarding interest in voluntary agreement	N/A	N/A	H J	An invitation to negotiate and acquire land interests by voluntary agreement has been sent by letter. new column added - written representation reference

CA (Compulsory acquisition), CAR (Compulsory acquisition of rights over land and temporary possession), TP (Temporary possession)
CAS (Compulsory acquisition of subsoil), CASTPS (Compulsory acquisition of subsoil and temporary possession of land at the surface)

No. A	Land interest name/organisation and land agent's name (if applicable) B	Type of interest C	Plot(s) D	Land requirement E	Status of negotiations with land interest F G H	RR ref. no(s). I	WR ref. no(s). J	This version: 4.0 (August 2023)	
								Previous version: 3.0 (July 2023)	
								Change	
								Cell in this row with change	Cell content in previous version
161 Cont'd					2020-10-13 Email Correspondence regarding interest in voluntary agreement 2021-07-13 Letter Community Impacts consultation notification sent 2021-07-30 Email Correspondence regarding voluntary agreement 2022-05-13 Letter Local Refinement consultation notification sent 2022-05-24 Letter Local Refinement consultation extension notification sent 2023-01-08 Letter Section 56 notification sent 2023-02-07 Email Correspondence with agent regarding instruction 2023-02-08 Email Correspondence regarding project proposals and options available				
162	Catherine Ann Smith Derek Anthony Smith	Cat 1 & 3	24-71 24-72	TP CA	An invitation to negotiate and acquire land interests by voluntary agreement has been sent by letter. 2017-10-31 Letter Order Limits update notification sent 2018-08-20 Letter Land Interest Questionnaire sent 2018-09-14 Letter Land Interest Questionnaire response 2018-10-09 Letter Section 42 Statutory consultation notification sent 2019-02-08 Letter Land Interest Questionnaire reminder sent 2019-02-21 Letter Land Interest Questionnaire response 2020-01-27 Letter Supplementary consultation notification sent 2020-07-13 Letter Design Refinement consultation notification sent 2020-09-29 Letter An invitation has been sent to negotiate and acquire land interests by voluntary agreement	N/A	N/A	J	new column added - written representation reference

CA (Compulsory acquisition), CAR (Compulsory acquisition of rights over land and temporary possession), TP (Temporary possession)
 CAS (Compulsory acquisition of subsoil), CASTPS (Compulsory acquisition of subsoil and temporary possession of land at the surface)

No. A	Land interest name/organisation and land agent's name (if applicable) B	Type of interest C	Plot(s) D	Land requirement E	Status of negotiations with land interest F G H	RR ref. no(s). I	WR ref. no(s). J	This version: 4.0 (August 2023)	
								Previous version: 3.0 (July 2023)	
								Change	
								Cell in this row with change	Cell content in previous version
162 Cont'd					2021-07-13 Letter Community Impacts consultation notification sent 2021-07-14 Email Correspondence requesting further information about the Project 2021-07-16 Email Correspondence regarding property sale options 2021-07-16 Phone Call Conversation following Community Impacts consultation regarding effect on property 2021-09-27 Phone Call Conversation regarding effect of Project on property 2021-10-26 Letter An invitation has been sent to negotiate and acquire land interests by voluntary agreement 2021-10-29 Phone Call Conversation regarding voluntary agreement 2022-04-11 Phone Call Conversation regarding effect of Project on property 2022-05-13 Letter Local Refinement consultation notification sent 2022-05-24 Letter Local Refinement consultation extension notification sent 2023-01-08 Letter Section 56 notification sent				
163	CDR NomineeCo 1 Limited CDR NomineeCo 2 Limited	Cat 1, 2 & 3	23-60 23-69 23-130 23-134	CAR CAR CAR TP	An invitation to negotiate and acquire land interests by voluntary agreement has been sent by letter. 2020-03-16 Letter Land Interest Questionnaire sent 2020-09-29 Letter An invitation has been sent to negotiate and acquire land interests by voluntary agreement 2020-10-14 Email Correspondence regarding voluntary agreement 2020-11-04 Email Correspondence regarding land referencing 2021-01-19 Letter Land Interest Questionnaire sent	N/A	N/A	J	new column added - written representation reference

CA (Compulsory acquisition), CAR (Compulsory acquisition of rights over land and temporary possession), TP (Temporary possession)
 CAS (Compulsory acquisition of subsoil), CASTPS (Compulsory acquisition of subsoil and temporary possession of land at the surface)

No. A	Land interest name/organisation and land agent's name (if applicable) B	Type of interest C	Plot(s) D	Land require ment E	Status of negotiations with land interest F G H	RR ref. no(s). I	WR ref. no(s). J	This version: 4.0 (August 2023)	
								Previous version: 3.0 (July 2023)	
								Change	
								Cell in this row with change	Cell content in previous version
163 Cont'd					2021-07-13 Letter Community Impacts consultation notification sent 2021-10-26 Letter An invitation has been sent to negotiate and acquire land interests by voluntary agreement 2022-05-13 Letter Local Refinement consultation notification sent 2022-05-24 Email Correspondence regarding effect of Project on property 2022-05-24 Letter Local Refinement consultation extension notification sent 2023-01-08 Letter Section 56 notification sent 2023-05-15 Letter Minor refinement consultation notification sent				
164	Cellular Radio Limited	Cat 2 & 3	07-01 07-02 07-05 07-15 08-12 08-13 08-14	CAR CAR CAR CAR CAR CAR CAR	Notification of the Project and confirmation of assets has taken place. The draft Development Consent Order contains Protective Provisions for the benefit of statutory undertakers and prohibits compulsory acquisition of any of their apparatus without consent. Further negotiations will be progressed up to and during examination. 2020-01-27 Letter Supplementary consultation notification sent 2020-07-13 Letter Design Refinement consultation notification sent 2020-09-29 Letter An invitation has been sent to negotiate and acquire land interests by voluntary agreement 2021-07-13 Letter Community Impacts consultation notification sent 2021-10-26 Letter An invitation has been sent to negotiate and acquire land interests by voluntary agreement 2022-05-13 Letter Local Refinement consultation notification sent 2022-05-24 Letter Local Refinement consultation extension notification sent	N/A	N/A	J	new column added - written representation reference

CA (Compulsory acquisition), CAR (Compulsory acquisition of rights over land and temporary possession), TP (Temporary possession)
 CAS (Compulsory acquisition of subsoil), CASTPS (Compulsory acquisition of subsoil and temporary possession of land at the surface)

No. A	Land interest name/organisation and land agent's name (if applicable) B	Type of interest C	Plot(s) D	Land require ment E	Status of negotiations with land interest F G H	RR ref. no(s). I	WR ref. no(s). J	This version: 4.0 (August 2023)	
								Previous version: 3.0 (July 2023)	
								Change	
								Cell in this row with change	Cell content in previous version
164 Cont'd			08-15	CAR	2023-01-08 Letter Section 56 notification sent				
165	Charles Amato	Cat 1 & 3	42-150	CAR	2020-01-27 Letter An invitation to negotiate and acquire land interests by voluntary agreement has been sent by letter. Supplementary consultation notification sent 2020-07-13 Letter Design Refinement consultation notification sent 2020-09-29 Letter An invitation has been sent to negotiate and acquire land interests by voluntary agreement 2021-07-13 Letter Community Impacts consultation notification sent 2021-10-26 Letter An invitation has been sent to negotiate and acquire land interests by voluntary agreement 2022-05-13 Letter Local Refinement consultation notification sent 2022-05-24 Letter Local Refinement consultation extension notification sent 2023-01-08 Letter Section 56 notification sent	N/A	N/A	J	new column added - written representation reference
166	Charles Frank Chatten Wendy Anne Chatten	Cat 1, 2 & 3	10-07 10-10	CAR CAR	2022-05-13 Letter An invitation has been sent to negotiate and acquire land interests by voluntary agreement. Local Refinement consultation notification sent 2022-05-24 Letter Local Refinement consultation extension notification sent 2022-05-24 Phone Call Conversation regarding environmental compensation proposals 2022-09-07 Letter An invitation has been sent to negotiate and acquire land interests by voluntary agreement 2023-01-08 Letter Section 56 notification sent	N/A	N/A	J	new column added - written representation reference

CA (Compulsory acquisition), CAR (Compulsory acquisition of rights over land and temporary possession), TP (Temporary possession)
 CAS (Compulsory acquisition of subsoil), CASTPS (Compulsory acquisition of subsoil and temporary possession of land at the surface)

No. A	Land interest name/organisation and land agent's name (if applicable) B	Type of interest C	Plot(s) D	Land requirement E	Status of negotiations with land interest F G H	RR ref. no(s). I	WR ref. no(s). J	This version: 4.0 (August 2023)	
								Previous version: 3.0 (July 2023)	
								Change	
								Cell in this row with change	Cell content in previous version
167	Charles Frederick Wadhams David Milbourn - Whirledge & Nott (as	Cat 1 & 3	42-03	CAR	An invitation to negotiate and acquire land interests by voluntary agreement has been sent by letter. 2018-02-28 Letter Survey access request sent 2020-01-27 Letter Supplementary consultation notification sent 2020-03-16 Letter Land Interest Questionnaire sent 2020-07-13 Letter Design Refinement consultation notification sent 2020-09-29 Letter An invitation has been sent to negotiate and acquire land interests by voluntary agreement 2020-10-15 Email Correspondence regarding voluntary agreement 2020-10-16 Email Correspondence regarding voluntary agreement 2021-07-13 Letter Community Impacts consultation notification sent 2021-10-26 Letter An invitation has been sent to negotiate and acquire land interests by voluntary agreement 2021-11-03 Email Correspondence regarding confirmation of intent to enter into voluntary agreement 2022-01-06 Meeting Discussion regarding voluntary agreement 2022-01-11 Email Correspondence regarding Heads of Terms for voluntary cooperation agreement 2022-05-13 Letter Local Refinement consultation notification sent 2022-05-24 Letter Local Refinement consultation extension notification sent 2023-01-08 Letter Section 56 notification sent	N/A	N/A	J	new column added - written representation reference
168					An invitation to negotiate and acquire land interests by voluntary agreement has been sent by letter.				

CA (Compulsory acquisition), CAR (Compulsory acquisition of rights over land and temporary possession), TP (Temporary possession)
 CAS (Compulsory acquisition of subsoil), CASTPS (Compulsory acquisition of subsoil and temporary possession of land at the surface)

No. A	Land interest name/organisation and land agent's name (if applicable) B	Type of interest C	Plot(s) D	Land requirement E	Status of negotiations with land interest F G H	RR ref. no(s). I	WR ref. no(s). J	This version: 4.0 (August 2023)	
								Previous version: 3.0 (July 2023)	
								Change	
								Cell in this row with change	Cell content in previous version
168 Cont'd	Charles Lee Burke	Cat 1 & 3	44-106	TP	2020-07-13 Letter Design Refinement consultation notification sent 2020-09-29 Letter An invitation has been sent to negotiate and acquire land interests by voluntary agreement 2021-07-13 Letter Community Impacts consultation notification sent 2021-10-26 Letter An invitation has been sent to negotiate and acquire land interests by voluntary agreement 2022-05-13 Letter Local Refinement consultation notification sent 2022-05-24 Letter Local Refinement consultation extension notification sent 2023-01-08 Letter Section 56 notification sent	N/A	N/A	J	new column added - written representation reference
169	Charles Patrick Snares	Cat 1 & 3	33-172	CAR	An invitation to negotiate and acquire land interests by voluntary agreement has been sent by letter. 2018-10-09 Letter Section 42 Statutory consultation notification sent 2018-10-09 Letter Land Interest Questionnaire sent 2019-02-08 Letter Land Interest Questionnaire reminder sent 2019-04-01 Letter Land Interest Questionnaire response 2020-01-27 Letter Supplementary consultation notification sent 2020-07-13 Letter Design Refinement consultation notification sent 2020-09-29 Letter An invitation has been sent to negotiate and acquire land interests by voluntary agreement 2021-07-13 Letter Community Impacts consultation notification sent 2021-10-26 Letter An invitation has been sent to negotiate and acquire land interests by voluntary agreement 2022-05-13 Letter Local Refinement consultation notification sent	N/A	N/A	J	new column added - written representation reference

CA (Compulsory acquisition), CAR (Compulsory acquisition of rights over land and temporary possession), TP (Temporary possession)
 CAS (Compulsory acquisition of subsoil), CASTPS (Compulsory acquisition of subsoil and temporary possession of land at the surface)

No. A	Land interest name/organisation and land agent's name (if applicable) B	Type of interest C	Plot(s) D	Land requirement E	Status of negotiations with land interest F G H	RR ref. no(s). I	WR ref. no(s). J	This version: 4.0 (August 2023)	
								Previous version: 3.0 (July 2023)	
								Change	
								Cell in this row with change	Cell content in previous version
169 Cont'd					2022-05-24 Letter Local Refinement consultation extension notification sent 2023-01-08 Letter Section 56 notification sent				
170	Charley Gray-Gittos Mark Woods	Cat 1 & 3	29-84	CA	Property bought under the blight provisions by the Applicant. The occupier is a tenant of the Applicant occupying by way of an Assured Shorthold Tenancy. Possession will be sought under the AST first. 2020-07-13 Letter Design Refinement consultation notification sent 2020-09-29 Letter An invitation has been sent to negotiate and acquire land interests by voluntary agreement 2021-01-19 Letter Land Interest Questionnaire sent 2021-07-13 Letter Community Impacts consultation notification sent 2022-05-13 Letter Local Refinement consultation notification sent 2022-05-24 Letter Local Refinement consultation extension notification sent 2023-01-08 Letter Section 56 notification sent	N/A	N/A	J	new column added - written representation reference
171	Charmaine Ann Broom	Cat 1 & 3	43-71	TP	An invitation to negotiate and acquire land interests by voluntary agreement has been sent by letter. 2020-02-18 Letter Supplementary consultation notification sent 2020-07-13 Letter Design Refinement consultation notification sent 2020-09-29 Letter An invitation has been sent to negotiate and acquire land interests by voluntary agreement 2021-07-13 Letter Community Impacts consultation notification sent 2021-10-26 Letter An invitation has been sent to negotiate and acquire land interests by voluntary agreement	N/A	N/A	J	new column added - written representation reference

CA (Compulsory acquisition), CAR (Compulsory acquisition of rights over land and temporary possession), TP (Temporary possession)
 CAS (Compulsory acquisition of subsoil), CASTPS (Compulsory acquisition of subsoil and temporary possession of land at the surface)

No. A	Land interest name/organisation and land agent's name (if applicable) B	Type of interest C	Plot(s) D	Land requirement E	Status of negotiations with land interest F G H	RR ref. no(s). I	WR ref. no(s). J	This version: 4.0 (August 2023)	
								Previous version: 3.0 (July 2023)	
								Change	
		Cell in this row with change	Cell content in previous version						
171 Cont'd					2022-05-13 Letter Local Refinement consultation notification sent 2022-05-24 Letter Local Refinement consultation extension notification sent 2023-01-08 Letter Section 56 notification sent				
172	Cheale Group Limited Mike Holland - Holland Land & Property LTD (as agent)	Cat 1 & 3	44-90 44-92 44-112	CAR TP CAR	In contact with landowner via agent who is aware of the Project and its effect on their property. In conversation with agent (17-09-20) he confirmed that engagement has been limited as the landowner not unduly concerned at this stage as land acquisition is temporary with permanent rights for utilities and that they will engage further once final design is submitted in Development Consent Order. Initial land requirements significantly reduced owing to change of utility requirements. Matters on-going 2018-09-10 Letter Land Interest Questionnaire sent 2019-02-08 Letter Land Interest Questionnaire reminder sent 2019-08-15 Letter 2019 Post-Statutory consultation notification sent 2020-01-27 Letter Supplementary consultation notification sent 2020-07-13 Letter Design Refinement consultation notification sent 2020-09-17 Phone Call Conversation with agent confirming that landowner's preference with limited engagement to date as already aware and further engagement will follow once final design Development Consent Order submitted	RR-0148	REP1-354	H B, J	In contact with landowner via agent who is aware of the Project and its effect on their property. In conversation with agent (17-09-20) he confirmed that engagement has been limited as the landowner not unduly concerned at this stage as land acquisition is temporary with permanent rights for utilities and that they will engage further once final design is submitted in Development Consent Order. Initial land requirements significantly reduced owing to change of utility requirements. Cheale Meats Limited (B); new column added - written representation reference (J)

CA (Compulsory acquisition), CAR (Compulsory acquisition of rights over land and temporary possession), TP (Temporary possession)
CAS (Compulsory acquisition of subsoil), CASTPS (Compulsory acquisition of subsoil and temporary possession of land at the surface)

No. A	Land interest name/organisation and land agent's name (if applicable) B	Type of interest C	Plot(s) D	Land require ment E	Status of negotiations with land interest F G H	RR ref. no(s). I	WR ref. no(s). J	This version: 4.0 (August 2023)	
								Previous version: 3.0 (July 2023)	
								Change	
								Cell in this row with change	Cell content in previous version
172 Cont'd					2020-09-29 Letter An invitation has been sent to negotiate and acquire land interests by voluntary agreement 2021-01-11 Letter Land Interest Questionnaire sent 2021-01-12 Email Correspondence regarding Land Interest Questionnaire 2021-03-05 Letter Land Interest Questionnaire response 2021-07-13 Letter Community Impacts consultation notification sent 2021-10-26 Letter An invitation has been sent to negotiate and acquire land interests by voluntary agreement 2022-04-04 Meeting Discussion regarding Order Limits update 2022-05-13 Letter Local Refinement consultation notification sent 2022-05-24 Letter Local Refinement consultation extension notification sent 2023-01-08 Letter Section 56 notification sent 2023-07-31 Email To agent confirming change of ownership and new property interests			F, G, H	new row added
173	Cheryl Mary Spindley	Cat 1 & 3	24-183	TP	An invitation to negotiate and acquire land interests by voluntary agreement has been sent by letter. 2018-10-09 Letter Land Interest Questionnaire sent 2018-10-09 Letter Section 42 Statutory consultation notification sent 2019-02-08 Letter Land Interest Questionnaire reminder sent 2020-01-27 Letter Supplementary consultation notification sent 2020-07-13 Letter Design Refinement consultation notification sent 2020-09-29 Letter An invitation has been sent to negotiate and acquire land interests by voluntary agreement	N/A	N/A	J	new column added - written representation reference

CA (Compulsory acquisition), CAR (Compulsory acquisition of rights over land and temporary possession), TP (Temporary possession)
 CAS (Compulsory acquisition of subsoil), CASTPS (Compulsory acquisition of subsoil and temporary possession of land at the surface)

No. A	Land interest name/organisation and land agent's name (if applicable) B	Type of interest C	Plot(s) D	Land requirement E	Status of negotiations with land interest F G H	RR ref. no(s). I	WR ref. no(s). J	This version: 4.0 (August 2023)	
								Previous version: 3.0 (July 2023)	
								Change	
								Cell in this row with change	Cell content in previous version
173 Cont'd					2021-07-13 Letter Community Impacts consultation notification sent 2021-10-26 Letter An invitation has been sent to negotiate and acquire land interests by voluntary agreement 2022-05-13 Letter Local Refinement consultation notification sent 2022-05-24 Letter Local Refinement consultation extension notification sent 2023-01-08 Letter Section 56 notification sent				
174	Chloe Kathleen Spencer	Cat 1 & 3	09-36	TP	An invitation to negotiate and acquire land interests by voluntary agreement has been sent by letter. 2020-01-27 Letter Supplementary consultation notification sent 2020-07-13 Letter Design Refinement consultation notification sent 2020-09-29 Letter An invitation has been sent to negotiate and acquire land interests by voluntary agreement 2021-07-13 Letter Community Impacts consultation notification sent 2021-10-26 Letter An invitation has been sent to negotiate and acquire land interests by voluntary agreement 2022-05-13 Letter Local Refinement consultation notification sent 2022-05-24 Letter Local Refinement consultation extension notification sent 2023-01-08 Letter Section 56 notification sent	N/A	N/A	J	new column added - written representation reference
175	Christelle Marie Andree Gostling John Edward Gostling	Cat 1, 2 & 3	38-03 38-04	CAR CA	An invitation to negotiate and acquire land interests by voluntary agreement has been sent by letter. 2018-10-09 Letter Section 42 Statutory consultation notification sent 2018-10-09 Letter Land Interest Questionnaire sent	RR-0489	N/A	J	new column added - written representation reference

CA (Compulsory acquisition), CAR (Compulsory acquisition of rights over land and temporary possession), TP (Temporary possession)
 CAS (Compulsory acquisition of subsoil), CASTPS (Compulsory acquisition of subsoil and temporary possession of land at the surface)

No. A	Land interest name/organisation and land agent's name (if applicable) B	Type of interest C	Plot(s) D	Land require ment E	Status of negotiations with land interest F G H	RR ref. no(s). I	WR ref. no(s). J	This version: 4.0 (August 2023)	
								Previous version: 3.0 (July 2023)	
								Change	
								Cell in this row with change	Cell content in previous version
175 Cont'd			39-09	CA	2019-01-03 Letter Land Interest Questionnaire response				
			39-15	TP	2019-08-15 Letter 2019 Post-Statutory consultation notification sent				
			39-16	CAR	2020-01-27 Letter Supplementary consultation notification sent				
			39-18	CAR	2020-07-13 Letter Design Refinement consultation notification sent				
			39-19	CA	2020-09-29 Letter An invitation has been sent to negotiate and acquire land interests by voluntary agreement				
			39-39	CA	2021-07-13 Letter Community Impacts consultation notification sent				
			39-62	CA	2021-10-26 Letter An invitation has been sent to negotiate and acquire land interests by voluntary agreement				
			39-63	CA	2022-05-11 Letter Landowner engagement notification sent				
			39-64	CA	2022-05-13 Letter Local Refinement consultation notification sent				
			39-65	CAR	2023-01-08 Letter Section 56 notification sent				
			39-66	CAR					
			39-67	CAR					
			39-68	TP					
			39-69	TP					
			39-70	TP					
			39-72	CAR					
			39-73	CA					
			39-74	TP					
		39-77	TP						
		39-78	CAR						

CA (Compulsory acquisition), CAR (Compulsory acquisition of rights over land and temporary possession), TP (Temporary possession)
 CAS (Compulsory acquisition of subsoil), CASTPS (Compulsory acquisition of subsoil and temporary possession of land at the surface)

No. A	Land interest name/organisation and land agent's name (if applicable) B	Type of interest C	Plot(s) D	Land requirement E	Status of negotiations with land interest F G H	RR ref. no(s). I	WR ref. no(s). J	This version: 4.0 (August 2023)	
								Previous version: 3.0 (July 2023)	
								Change	
								Cell in this row with change	Cell content in previous version
175 Cont'd			39-79 39-82 41-01 41-03	CA CAR CAR CAR					
176	Christine Buckland	Cat 1	29-40	CA	<p>Occupier at Gammonfields Way Travellers site. Occupied by way of a licence agreement from Thurrock Council. On site consultation events have been held and attended by Thurrock Council representatives and members of the travelling community to seek feedback on alternative relocation options for this site. During COVID-19 options and engagement were shared via a private Facebook Group as well as engagement by the Traveller Liaison Officer for Thurrock Council. New site agreed in principle by both Thurrock as the Freeholder and by the occupiers. All occupiers will be relocated onto the new site and discussions are ongoing to agree the final details of the design of the site layout. This will enable an indicative plan to be agreed.</p> <p>2018-11-27 Meeting On site consultation event</p> <p>2019-12-05 Meeting On site consultation event</p> <p>2020-02-24 Meeting On site consultation event</p> <p>2020-07-13 Letter Design Refinement consultation notification sent</p> <p>2020-07-13 Meeting On site consultation event</p> <p>2022-05-13 Letter Local Refinement consultation notification sent</p>	N/A	N/A	J	new column added - written representation reference

CA (Compulsory acquisition), CAR (Compulsory acquisition of rights over land and temporary possession), TP (Temporary possession)
 CAS (Compulsory acquisition of subsoil), CASTPS (Compulsory acquisition of subsoil and temporary possession of land at the surface)

No. A	Land interest name/organisation and land agent's name (if applicable) B	Type of interest C	Plot(s) D	Land require ment E	Status of negotiations with land interest F G H	RR ref. no(s). I	WR ref. no(s). J	This version: 4.0 (August 2023)	
								Previous version: 3.0 (July 2023)	
								Change	
								Cell in this row with change	Cell content in previous version
176 Cont'd					2022-05-24 Letter Local Refinement consultation extension notification sent 2022-07-07 Letter Engagement seeking feedback on proposals for final site and pitch layout 2023-01-08 Letter Section 56 notification sent				
177	Christine Elizabeth Barnes	Cat 1 & 3	42-161	CAR	An invitation to negotiate and acquire land interests by voluntary agreement has been sent by letter. 2018-10-09 Letter Land Interest Questionnaire sent 2018-10-09 Letter Section 42 Statutory consultation notification sent 2018-12-15 Email Correspondence regarding Land Interest Questionnaire assistance 2018-12-17 Email Correspondence regarding Land Interest Questionnaire assistance 2019-01-03 Letter Land Interest Questionnaire response 2020-01-27 Letter Supplementary consultation notification sent 2020-07-13 Letter Design Refinement consultation notification sent 2020-09-29 Letter An invitation has been sent to negotiate and acquire land interests by voluntary agreement 2021-07-13 Letter Community Impacts consultation notification sent 2021-10-26 Letter An invitation has been sent to negotiate and acquire land interests by voluntary agreement 2021-11-04 Email Correspondence regarding voluntary agreement 2021-11-17 Email Correspondence regarding voluntary agreement 2022-05-13 Letter Local Refinement consultation notification sent	RR-0156	N/A	J	new column added - written representation reference

CA (Compulsory acquisition), CAR (Compulsory acquisition of rights over land and temporary possession), TP (Temporary possession)
 CAS (Compulsory acquisition of subsoil), CASTPS (Compulsory acquisition of subsoil and temporary possession of land at the surface)

No. A	Land interest name/organisation and land agent's name (if applicable) B	Type of interest C	Plot(s) D	Land requirement E	Status of negotiations with land interest F G H	RR ref. no(s). I	WR ref. no(s). J	This version: 4.0 (August 2023)	
								Previous version: 3.0 (July 2023)	
								Change	
								Cell in this row with change	Cell content in previous version
177 Cont'd					2022-05-24 Letter Local Refinement consultation extension notification sent 2023-01-08 Letter Section 56 notification sent 2023-03-21 Email Correspondence in response to relevant representation 2023-03-27 Email Correspondence in response to relevant representation				
178	Christine Johanna Bristow Ronald Eric John Bristow	Cat 1 & 3	42-130 42-132	CA CAR	An invitation to negotiate and acquire land interests by voluntary agreement has been sent by letter. 2020-01-27 Letter Supplementary consultation notification sent 2020-03-16 Letter Land Interest Questionnaire sent 2020-07-02 Letter Land Interest Questionnaire response 2020-07-13 Letter Design Refinement consultation notification sent 2020-08-06 Email Correspondence regarding Design Refinement consultation 2020-09-29 Letter An invitation has been sent to negotiate and acquire land interests by voluntary agreement 2021-07-13 Letter Community Impacts consultation notification sent 2021-10-26 Letter An invitation has been sent to negotiate and acquire land interests by voluntary agreement 2022-05-13 Letter Local Refinement consultation notification sent 2022-05-24 Letter Local Refinement consultation extension notification sent 2023-01-08 Letter Section 56 notification sent	N/A	N/A	J	new column added - written representation reference
179					An invitation to negotiate and acquire land interests by voluntary agreement has been sent by letter.				

CA (Compulsory acquisition), CAR (Compulsory acquisition of rights over land and temporary possession), TP (Temporary possession)
 CAS (Compulsory acquisition of subsoil), CASTPS (Compulsory acquisition of subsoil and temporary possession of land at the surface)

No. A	Land interest name/organisation and land agent's name (if applicable) B	Type of interest C	Plot(s) D	Land require ment E	Status of negotiations with land interest F G H	RR ref. no(s). I	WR ref. no(s). J	This version: 4.0 (August 2023)		
								Previous version: 3.0 (July 2023)		
								Change		
								Cell in this row with change	Cell content in previous version	
179 Cont'd	Christine Pui Yee Ho	Cat 1 & 3	25-31	CAR	2020-01-27 Letter	Supplementary consultation notification sent	N/A	N/A	J	new column added - written representation reference
					2020-07-13 Letter	Design Refinement consultation notification sent				
					2020-09-29 Letter	An invitation has been sent to negotiate and acquire land interests by voluntary agreement				
					2021-07-13 Letter	Community Impacts consultation notification sent				
					2021-10-26 Letter	An invitation has been sent to negotiate and acquire land interests by voluntary agreement				
					2022-05-13 Letter	Local Refinement consultation notification sent				
					2022-05-24 Letter	Local Refinement consultation extension notification sent				
					2023-01-08 Letter	Section 56 notification sent				
180	Christine Seiglinde Reeder	Cat 1 & 3	42-144	CAR		An invitation to negotiate and acquire land interests by voluntary agreement has been sent by letter.	N/A	N/A	J	new column added - written representation reference
					2018-10-09 Letter	Land Interest Questionnaire sent				
					2018-10-09 Letter	Section 42 Statutory consultation notification sent				
					2019-02-08 Letter	Land Interest Questionnaire reminder sent				
					2020-01-27 Letter	Supplementary consultation notification sent				
					2020-07-13 Letter	Design Refinement consultation notification sent				
					2020-09-29 Letter	An invitation has been sent to negotiate and acquire land interests by voluntary agreement				
					2021-07-13 Letter	Community Impacts consultation notification sent				
2021-10-26 Letter	An invitation has been sent to negotiate and acquire land interests by voluntary agreement									
2022-05-13 Letter	Local Refinement consultation notification sent									

CA (Compulsory acquisition), CAR (Compulsory acquisition of rights over land and temporary possession), TP (Temporary possession)
 CAS (Compulsory acquisition of subsoil), CASTPS (Compulsory acquisition of subsoil and temporary possession of land at the surface)

No. A	Land interest name/organisation and land agent's name (if applicable) B	Type of interest C	Plot(s) D	Land requirement E	Status of negotiations with land interest F G H	RR ref. no(s). I	WR ref. no(s). J	This version: 4.0 (August 2023)	
								Previous version: 3.0 (July 2023)	
								Change	
		Cell in this row with change	Cell content in previous version						
180 Cont'd					2022-05-24 Letter Local Refinement consultation extension notification sent 2023-01-08 Letter Section 56 notification sent				
181	Christopher Charles Watmough Mark Warnett - Ardent Management Limited (as agent)	Cat 1, 2 & 3	11-45 11-50 11-51 11-58 11-60 11-63 11-64 11-67	CA CAR CA CA TP TP CAR TP	2017-10-31 Letter Order Limits update notification sent 2018-08-20 Letter Land Interest Questionnaire sent 2018-10-09 Letter Section 42 Statutory consultation notification sent 2018-10-19 Letter Land Interest Questionnaire sent 2018-11-12 Email Correspondence regarding Land Interest Questionnaire assistance 2019-02-08 Letter Land Interest Questionnaire reminder sent 2019-08-15 Letter 2019 Post-Statutory consultation notification sent 2020-01-27 Letter Supplementary consultation notification sent 2020-03-20 Email Correspondence attaching survey licence 2020-03-26 Email Correspondence from agent with comments on licence 2020-04-03 Email Email exchanges culminating in licence engrossment for signature and reinstatement protocol 2020-04-07 Email Correspondence regarding survey licence 2020-07-13 Letter Design Refinement consultation notification sent	N/A	N/A	J	new column added - written representation reference

CA (Compulsory acquisition), CAR (Compulsory acquisition of rights over land and temporary possession), TP (Temporary possession)
CAS (Compulsory acquisition of subsoil), CASTPS (Compulsory acquisition of subsoil and temporary possession of land at the surface)

No. A	Land interest name/organisation and land agent's name (if applicable) B	Type of interest C	Plot(s) D	Land requirement E	Status of negotiations with land interest F G H	RR ref. no(s). I	WR ref. no(s). J	This version: 4.0 (August 2023)	
								Previous version: 3.0 (July 2023)	
								Change	
								Cell in this row with change	Cell content in previous version
181 Cont'd					2020-08-19 Email Correspondence confirming intentions to progress a land agreement 2020-08-25 Email Correspondence from agent regarding seeking landowner instructions 2020-10-27 Email Correspondence regarding survey payment 2020-11-13 Email Correspondence regarding survey payment 2021-07-13 Letter Community Impacts consultation notification sent 2021-09-13 Letter Land Interest Questionnaire response 2021-10-26 Letter An invitation has been sent to negotiate and acquire land interests by voluntary agreement 2022-05-10 Email Correspondence regarding survey access request 2022-05-13 Letter Local Refinement consultation notification sent 2022-05-24 Letter Local Refinement consultation extension notification sent 2022-06-10 Meeting Discussion with landowner at Shorne consultation event regarding land requirements and proposing a follow up meeting 2022-07-13 Email Correspondence regarding Local Refinement consultation and arranging a meeting 2022-07-18 Email Correspondence arranging a meeting 2022-09-01 Letter Landowner engagement notification sent 2023-01-08 Letter Section 56 notification sent				

CA (Compulsory acquisition), CAR (Compulsory acquisition of rights over land and temporary possession), TP (Temporary possession)
 CAS (Compulsory acquisition of subsoil), CASTPS (Compulsory acquisition of subsoil and temporary possession of land at the surface)

Planning Inspectorate Scheme Ref: TR010032
 Application Document Ref: TR010032/APP/4.1
 DATE: August 2023
 DEADLINE: 3

No. A	Land interest name/organisation and land agent's name (if applicable) B	Type of interest C	Plot(s) D	Land requirement E	Status of negotiations with land interest F G H	RR ref. no(s). I	WR ref. no(s). J	This version: 4.0 (August 2023)	
								Previous version: 3.0 (July 2023)	
								Change	
								Cell in this row with change	Cell content in previous version
182	Christopher Charles Welch Jennifer Jane Welch Trevor Foster (as agent)	Cat 1 & 3	33-70	CAR	<p>A blight notice has been received and accepted by the Applicant. The Applicant's professional representatives are now in formal negotiation with the landowner and their professional representatives with a view to purchasing the property shortly. All ongoing correspondence is in relation to the compensation matters or conveyancing.</p> <p>2017-10-31 Letter Order Limits update notification sent</p> <p>2018-08-16 Letter Blight notice received</p> <p>2018-08-20 Letter Land Interest Questionnaire sent</p> <p>2018-09-05 Email Correspondence requesting a meeting, and regarding Land Interest Questionnaire and blight notice</p> <p>2018-09-11 Email Correspondence arranging a meeting</p> <p>2018-09-13 Meeting Discussion regarding adverse possession application and the land boundaries on the cottage</p> <p>2018-09-14 Letter Land Interest Questionnaire response</p> <p>2018-09-15 Letter Land Interest Questionnaire response</p> <p>2018-09-26 Letter Correspondence to claimants responding to blight notice</p> <p>2018-10-09 Letter Section 42 Statutory consultation notification sent</p> <p>2018-10-17 Email Correspondence regarding Statutory consultation</p> <p>2018-10-22 Email Correspondence regarding Order Limits update</p> <p>2020-01-27 Letter Supplementary consultation notification sent</p> <p>2020-07-13 Letter Design Refinement consultation notification sent</p>	N/A	N/A	J	new column added - written representation reference
								B	Jack Robert South (<i>name listed in error</i>)

CA (Compulsory acquisition), CAR (Compulsory acquisition of rights over land and temporary possession), TP (Temporary possession)
 CAS (Compulsory acquisition of subsoil), CASTPS (Compulsory acquisition of subsoil and temporary possession of land at the surface)

No. A	Land interest name/organisation and land agent's name (if applicable) B	Type of interest C	Plot(s) D	Land requirement E	Status of negotiations with land interest F G H	RR ref. no(s). I	WR ref. no(s). J	This version: 4.0 (August 2023)	
								Previous version: 3.0 (July 2023)	
								Change	
								Cell in this row with change	Cell content in previous version
182 Cont'd					2021-01-11 Letter Land Interest Questionnaire sent 2021-07-13 Letter Community Impacts consultation notification sent 2023-01-08 Letter Section 56 notification sent				
183	Christopher David South		10-19 10-22 10-23 10-24 10-26 10-30	CA CA CA CA CA CA	The Applicant has met with the landowner who is aware of the Project proposals to acquire land for nitrogen deposition compensation. Following a meeting with the landowner on 11/10/22 there has been no further engagement from the landowner. 2023-01-08 Letter Section 56 notification sent	N/A	N/A	B, C, D, E, F, G, H, I, J	Entry deleted and person assigned to group no. 14
184	Christopher James Stobbs	Cat 1 & 3	30-67	TP	An invitation to negotiate and acquire land interests by voluntary agreement has been sent by letter. 2020-07-13 Letter Design Refinement consultation notification sent 2020-09-29 Letter An invitation has been sent to negotiate and acquire land interests by voluntary agreement 2021-07-13 Letter Community Impacts consultation notification sent 2021-10-26 Letter An invitation has been sent to negotiate and acquire land interests by voluntary agreement 2022-05-13 Letter Local Refinement consultation notification sent	N/A	N/A	J	new column added - written representation reference

CA (Compulsory acquisition), CAR (Compulsory acquisition of rights over land and temporary possession), TP (Temporary possession)
 CAS (Compulsory acquisition of subsoil), CASTPS (Compulsory acquisition of subsoil and temporary possession of land at the surface)

No. A	Land interest name/organisation and land agent's name (if applicable) B	Type of interest C	Plot(s) D	Land require ment E	Status of negotiations with land interest F G H	RR ref. no(s). I	WR ref. no(s). J	This version: 4.0 (August 2023)	
								Previous version: 3.0 (July 2023)	
								Change	
								Cell in this row with change	Cell content in previous version
184 Cont'd					2022-05-24 Letter Local Refinement consultation extension notification sent 2023-01-08 Letter Section 56 notification sent				
185	Christopher John Reeves	Cat 1 & 3	25-18	CAR	An invitation to negotiate and acquire land interests by voluntary agreement has been sent by letter. 2020-01-27 Letter Supplementary consultation notification sent 2020-07-13 Letter Design Refinement consultation notification sent 2020-09-29 Letter An invitation has been sent to negotiate and acquire land interests by voluntary agreement 2021-07-13 Letter Community Impacts consultation notification sent 2021-10-26 Letter An invitation has been sent to negotiate and acquire land interests by voluntary agreement 2021-11-07 Email Correspondence regarding voluntary agreement 2021-11-24 Email Correspondence regarding voluntary agreement 2022-05-13 Letter Local Refinement consultation notification sent 2022-05-24 Letter Local Refinement consultation extension notification sent 2023-01-08 Letter Section 56 notification sent	N/A	N/A	J	new column added - written representation reference
186	Christopher Nolan	Cat 1 & 3	33-238	CAR	An invitation to negotiate and acquire land interests by voluntary agreement has been sent by letter. 2020-01-27 Letter Supplementary consultation notification sent 2020-03-16 Letter Land Interest Questionnaire sent 2020-07-02 Letter Land Interest Questionnaire response	N/A	N/A	J	new column added - written representation reference

CA (Compulsory acquisition), CAR (Compulsory acquisition of rights over land and temporary possession), TP (Temporary possession)
 CAS (Compulsory acquisition of subsoil), CASTPS (Compulsory acquisition of subsoil and temporary possession of land at the surface)

No. A	Land interest name/organisation and land agent's name (if applicable) B	Type of interest C	Plot(s) D	Land requirement E	Status of negotiations with land interest F G H	RR ref. no(s). I	WR ref. no(s). J	This version: 4.0 (August 2023)	
								Previous version: 3.0 (July 2023)	
								Change	
								Cell in this row with change	Cell content in previous version
186 Cont'd					2020-07-13 Letter Design Refinement consultation notification sent 2021-07-13 Letter Community Impacts consultation notification sent 2022-05-13 Letter Local Refinement consultation notification sent 2022-05-24 Letter Local Refinement consultation extension notification sent 2023-01-08 Letter Section 56 notification sent				
187	Christopher Phillips	Cat 1 & 3	33-195	CAR	An invitation to negotiate and acquire land interests by voluntary agreement has been sent by letter. 2018-10-09 Letter Section 42 Statutory consultation notification sent 2018-10-09 Letter Land Interest Questionnaire sent 2018-12-10 Letter Land Interest Questionnaire response 2020-01-27 Letter Supplementary consultation notification sent 2020-07-13 Letter Design Refinement consultation notification sent 2020-09-29 Letter An invitation has been sent to negotiate and acquire land interests by voluntary agreement 2021-07-13 Letter Community Impacts consultation notification sent 2021-10-26 Letter An invitation has been sent to negotiate and acquire land interests by voluntary agreement 2022-05-13 Letter Local Refinement consultation notification sent 2022-05-24 Letter Local Refinement consultation extension notification sent 2023-01-08 Letter Section 56 notification sent	N/A	N/A	J	new column added - written representation reference
188					A blight notice has been received and accepted by the Applicant. Acquisition in conveyancing.				

CA (Compulsory acquisition), CAR (Compulsory acquisition of rights over land and temporary possession), TP (Temporary possession)
 CAS (Compulsory acquisition of subsoil), CASTPS (Compulsory acquisition of subsoil and temporary possession of land at the surface)

No. A	Land interest name/organisation and land agent's name (if applicable) B	Type of interest C	Plot(s) D	Land requirement E	Status of negotiations with land interest F G H	RR ref. no(s). I	WR ref. no(s). J	This version: 4.0 (August 2023)	
								Previous version: 3.0 (July 2023)	
								Change	
		Cell in this row with change	Cell content in previous version						
188 Cont'd	Christopher Robert Turner Tom French - BTF Partnership (as agent)	Cat 1 & 3	11-56	TP	2017-10-31 Letter Order Limits update notification sent 2018-08-20 Letter Land Interest Questionnaire sent 2018-10-09 Letter Section 42 Statutory consultation notification sent 2018-10-09 Letter Land Interest Questionnaire sent 2019-01-08 Letter Land Interest Questionnaire response 2019-01-08 Email Correspondence regarding Land Interest Questionnaire and blight 2019-01-18 Letter Land Interest Questionnaire sent 2019-02-08 Letter Land Interest Questionnaire reminder sent 2019-07-17 Letter Blight notice received 2020-01-27 Letter Supplementary consultation notification sent 2020-02-11 Letter Correspondence regarding blight notice 2020-02-11 Letter Correspondence to claimants responding to blight notice 2020-02-17 Letter Correspondence regarding blight notice 2020-02-17 Letter Correspondence regarding blight notice sent 2020-07-13 Letter Design Refinement consultation notification sent 2020-10-22 Meeting Regular catch up meeting with agent to discuss status and case progress 2020-11-05 Meeting Regular catch up meeting with agent to discuss status and case progress 2021-01-14 Meeting Regular catch up meeting with agent to discuss status and case progress	N/A	N/A	J	new column added - written representation reference

CA (Compulsory acquisition), CAR (Compulsory acquisition of rights over land and temporary possession), TP (Temporary possession)
 CAS (Compulsory acquisition of subsoil), CASTPS (Compulsory acquisition of subsoil and temporary possession of land at the surface)

Planning Inspectorate Scheme Ref: TR010032
 Application Document Ref: TR010032/APP/4.1
 DATE: August 2023
 DEADLINE: 3

No. A	Land interest name/organisation and land agent's name (if applicable) B	Type of interest C	Plot(s) D	Land require ment E	Status of negotiations with land interest F G H	RR ref. no(s). I	WR ref. no(s). J	This version: 4.0 (August 2023)	
								Previous version: 3.0 (July 2023)	
								Change	
								Cell in this row with change	Cell content in previous version
188 Cont'd					2021-02-11 Meeting Regular catch up meeting with agent to discuss status and case progress				
					2021-03-11 Meeting Regular catch up meeting with agent to discuss status and case progress				
					2021-04-23 Meeting Regular catch up meeting with agent to discuss status and case progress				
					2021-05-13 Meeting Regular catch up meeting with agent to discuss status and case progress				
					2021-06-18 Meeting Regular catch up meeting with agent to discuss status and case progress				
					2021-07-13 Meeting Regular catch up meeting with agent to discuss status and case progress				
					2021-07-13 Letter Community Impacts consultation notification sent				
					2021-07-28 Meeting Regular catch up meeting with agent to discuss status and case progress				
					2021-08-20 Meeting Regular catch up meeting with agent to discuss status and case progress				
					2021-09-15 Meeting Regular catch up meeting with agent to discuss status and case progress				
					2021-10-13 Meeting Regular catch up meeting with agent to discuss status and case progress				
					2021-11-10 Meeting Regular catch up meeting with agent to discuss status and case progress				
					2022-02-07 Meeting Regular catch up meeting with agent to discuss status and case progress				
					2022-03-01 Meeting Regular catch up meeting with agent to discuss status and case progress				
					2022-04-04 Meeting Regular catch up meeting with agent to discuss status and case progress				
					2022-05-03 Meeting Regular catch up meeting with agent to discuss status and case progress				
				2022-05-13 Letter Local Refinement consultation notification sent					

CA (Compulsory acquisition), CAR (Compulsory acquisition of rights over land and temporary possession), TP (Temporary possession)
 CAS (Compulsory acquisition of subsoil), CASTPS (Compulsory acquisition of subsoil and temporary possession of land at the surface)

No. A	Land interest name/organisation and land agent's name (if applicable) B	Type of interest C	Plot(s) D	Land require ment E	Status of negotiations with land interest F G H	RR ref. no(s). I	WR ref. no(s). J	This version: 4.0 (August 2023)	
								Previous version: 3.0 (July 2023)	
								Change	
								Cell in this row with change	Cell content in previous version
188 Cont'd					2022-05-24 Letter Local Refinement consultation extension notification sent 2022-05-30 Meeting Regular catch up meeting with agent to discuss status and case progress 2022-06-21 Meeting Regular catch up meeting with agent to discuss status and case progress 2022-07-25 Meeting Regular catch up meeting with agent to discuss status and case progress 2022-08-15 Meeting Discussion with agent regarding valuation and the status of land acquisition 2022-09-05 Meeting Regular catch up meeting with agent to discuss status and case progress 2022-09-05 Meeting Regular update meeting with agent 2022-10-04 Email Correspondence regarding valuation 2022-10-05 Email Correspondence regarding conveyancing 2022-10-07 Meeting Regular update meeting with agent 2022-11-22 Email Correspondence regarding valuation 2022-11-28 Meeting Regular update meeting with agent 2022-12-19 Meeting Regular update meeting with agent 2023-01-08 Letter Section 56 notification sent 2023-01-09 Meeting Regular update meeting with agent 2023-02-06 Meeting Regular update meeting with agent 2023-02-21 Email Correspondence regarding conveyancing 2023-03-07 Meeting Regular update meeting with agent 2023-04-12 Meeting Regular update meeting with agent				

CA (Compulsory acquisition), CAR (Compulsory acquisition of rights over land and temporary possession), TP (Temporary possession)
 CAS (Compulsory acquisition of subsoil), CASTPS (Compulsory acquisition of subsoil and temporary possession of land at the surface)

No. A	Land interest name/organisation and land agent's name (if applicable) B	Type of interest C	Plot(s) D	Land require ment E	Status of negotiations with land interest F G H	RR ref. no(s). I	WR ref. no(s). J	This version: 4.0 (August 2023)	
								Previous version: 3.0 (July 2023)	
								Change	
								Cell in this row with change	Cell content in previous version
188 Cont'd					2023-04-12 Email Correspondence regarding conveyancing				
					2023-04-25 Email Correspondence regarding valuation				
					2023-05-04 Meeting Regular update meeting with agent				
					2023-05-05 Email Correspondence regarding valuation				
					2023-05-16 Email Correspondence regarding valuation				
					2023-05-22 Meeting Regular update meeting with agent				
					2023-05-30 Email Correspondence regarding valuation				
					2023-06-15 Meeting Regular update meeting with agent			F, G, H	new row added
				2023-07-10 Meeting Regular update meeting with agent			F, G, H	new row added	
189					There has been regular, detailed and constructive correspondence and meetings since November 2017 on all aspects of the Project. Discussions regarding Project impacts at M25 J29 and South Ockendon are ongoing and a Statement of Common Ground is being prepared. The parties are progressing a Land and Works Agreement regarding the proposed Brentwood Enterprise Park and will progress other agreements as required.			H	There has been regular, detailed and constructive correspondence and meetings since November 2017 on all aspects of the Project. Discussions regarding Project impacts at M25 J29 and South Ockendon are ongoing and a Statement of Common Ground is being prepared. The parties may enter into a voluntary agreement in due course.
	Christopher Scott Padfield	Cat 1, 2 & 3	39-07	CA	2017-04-12 Letter Preferred Route Announcement notification sent	RR-0162,RR-0949,RR-0950	REP1-436	J	new column added - written representation reference
	the late Herbert Charles Scott Padfield		39-08	TP	2017-08-17 Letter Survey access request sent				
	Joyce Winifred Padfield		39-10	CA	2017-10-31 Letter Order Limits update notification sent				
	S & J Padfield & Partners LLP		39-11	CA	2017-11-17 Meeting Discussion following the announcement of the Order Limits update				

CA (Compulsory acquisition), CAR (Compulsory acquisition of rights over land and temporary possession), TP (Temporary possession)
 CAS (Compulsory acquisition of subsoil), CASTPS (Compulsory acquisition of subsoil and temporary possession of land at the surface)

No. A	Land interest name/organisation and land agent's name (if applicable) B	Type of interest C	Plot(s) D	Land require ment E	Status of negotiations with land interest F G H	RR ref. no(s). I	WR ref. no(s). J	This version: 4.0 (August 2023)	
								Previous version: 3.0 (July 2023)	
								Change	
								Cell in this row with change	Cell content in previous version
189 Cont'd	S & J Padfield Estates LLP Christopher Monk - Ceres Rural (as agent)		39-26	TP	2018-02-27 Meeting Discussion regarding Project interface with Brentwood Enterprise Park				
			44-04	TP	2018-04-12 Meeting Discussion regarding Statement of Common Ground and Project update				
			44-11	CAR	2018-05-09 Meeting Discussion regarding Project update and progress				
			44-18	CA	2018-06-25 Letter Land Interest Questionnaire sent				
			44-23	CA	2018-07-16 Email Correspondence regarding Order Limits update				
			44-58	CA	2018-08-01 Email Correspondence regarding Land Interest Questionnaire assistance				
			44-67	CA	2018-10-09 Letter Section 42 Statutory consultation notification sent				
			44-74	CA	2019-03-29 Meeting Discussion regarding technical update on alternative access suggestions discussed at previous meeting				
			45-79	TP	2019-07-11 Meeting Discussion regarding review of options for coexistence and design development				
			45-80	CA	2019-07-19 Email Correspondence regarding fee policy				
			45-87	CAR	2020-01-27 Letter Supplementary consultation notification sent				
			45-88	TP	2020-02-28 Meeting Discussion with agent regarding survey works				
			45-89	CAR	2020-03-05 Meeting Discussion regarding impact of Supplementary consultation				
			45-90	CA	2020-03-12 Meeting Discussion regarding impact of Supplementary consultation				
			45-92	CA	2020-03-16 Letter Land Interest Questionnaire sent				
			45-93	CA	2020-03-26 Meeting Discussion regarding survey access				
			45-97	CA	2020-04-24 Meeting Discussion regarding Project design update, Heads of Terms agreement and compensation				
45-99	CAR	2020-05-05 Meeting Discussion regarding Project design							

CA (Compulsory acquisition), CAR (Compulsory acquisition of rights over land and temporary possession), TP (Temporary possession)
 CAS (Compulsory acquisition of subsoil), CASTPS (Compulsory acquisition of subsoil and temporary possession of land at the surface)

No. A	Land interest name/organisation and land agent's name (if applicable) B	Type of interest C	Plot(s) D	Land require ment E	Status of negotiations with land interest F G H	RR ref. no(s). I	WR ref. no(s). J	This version: 4.0 (August 2023)	
								Previous version: 3.0 (July 2023)	
								Change	
								Cell in this row with change	Cell content in previous version
189 Cont'd			45-100	CAR	2020-07-08 Meeting Design Refinement consultation briefing				
			45-102	CA	2020-07-13 Letter Design Refinement consultation notification sent				
			45-105	TP	2020-09-08 Meeting Discussion regarding Project design, Heads of Terms review and compensation				
			45-106	CA	2020-09-29 Letter An invitation has been sent to negotiate and acquire land interests by voluntary agreement				
			45-107	TP	2020-11-26 Meeting Discussion regarding Project update and next steps for progressing Statement of Common Ground				
			45-108	CAR	2021-02-01 Email Correspondence regarding land referencing				
			45-109	CA	2021-02-08 Email Correspondence regarding the Applicant's position on the existing M25 J29 access to Brentwood Enterprise Park in advance of meeting				
			45-110	CAR	2021-02-10 Meeting Discussion regarding Project update and next steps for progressing Statement of Common Ground				
			45-111	CAR	2021-02-22 Meeting Discussion regarding Project update and next steps for progressing Statement of Common Ground				
			45-112	CAR	2021-03-22 Meeting Discussion regarding Project update				
			45-114	CA	2021-04-16 Phone Call Conversation regarding Statement of Common Ground				
			45-115	CA	2021-04-22 Email Correspondence regarding Statement of Common Ground				
			45-116	CA	2021-05-06 Email Correspondence regarding land referencing				
			45-117	CA	2021-05-13 Meeting Discussion regarding draft Heads of Terms				
			45-118	CA	2021-05-17 Email Correspondence regarding land referencing				
			45-120	CAR	2021-07-07 Email Correspondence regarding upcoming Community Impacts consultation				

CA (Compulsory acquisition), CAR (Compulsory acquisition of rights over land and temporary possession), TP (Temporary possession)
 CAS (Compulsory acquisition of subsoil), CASTPS (Compulsory acquisition of subsoil and temporary possession of land at the surface)

No. A	Land interest name/organisation and land agent's name (if applicable) B	Type of interest C	Plot(s) D	Land require ment E	Status of negotiations with land interest F G H	RR ref. no(s). I	WR ref. no(s). J	This version: 4.0 (August 2023)		
								Previous version: 3.0 (July 2023)		
								Change		
								Cell in this row with change	Cell content in previous version	
189 Cont'd			45-121	CAR	2021-07-13 Letter	Community Impacts consultation notification sent				
			45-122	CA	2021-07-15 Meeting	Discussion regarding Community Impacts consultation and Project update				
			45-123	CA	2021-07-28 Email	Correspondence regarding draft Heads of Terms				
			45-125	CA	2021-09-30 Email	Correspondence regarding Heads of Terms agreement				
			45-126	CA	2021-12-13 Letter	Landowner engagement notification sent				
			45-127	CA	2022-03-14 Email	Correspondence regarding land referencing				
			45-128	CA	2022-05-11 Letter	Landowner engagement notification sent				
			45-129	CA	2022-05-11 Meeting	Discussion regarding draft Heads of Terms				
			45-131	CA	2022-05-13 Letter	Local Refinement consultation notification sent				
			45-132	TP	2022-05-24 Letter	Local Refinement consultation extension notification sent				
			45-133	CA	2022-06-01 Email	Correspondence regarding planning application and Non-Motorised User route proposal				
			45-134	CA	2022-06-20 Meeting	Discussion regarding St Modwen land and works agreement				
			45-135	CA	2022-06-22 Email	Correspondence regarding the interrelationship document				
			45-138	CA	2022-07-08 Email	Correspondence arranging a meeting and regarding Non-Motorised User routes				
			45-155	CAR	2022-07-18 Meeting	Discussion regarding effect of Project on property and voluntary agreement				
			45-170	CA	2022-08-07 Email	Correspondence regarding land referencing				
			45-171	CAR	2022-08-11 Meeting	Discussion regarding Brentwood Enterprise Park, land interests and Statement of Common Ground				

CA (Compulsory acquisition), CAR (Compulsory acquisition of rights over land and temporary possession), TP (Temporary possession)
 CAS (Compulsory acquisition of subsoil), CASTPS (Compulsory acquisition of subsoil and temporary possession of land at the surface)

No. A	Land interest name/organisation and land agent's name (if applicable) B	Type of interest C	Plot(s) D	Land require ment E	Status of negotiations with land interest F G H	RR ref. no(s). I	WR ref. no(s). J	This version: 4.0 (August 2023)	
								Previous version: 3.0 (July 2023)	
								Change	
								Cell in this row with change	Cell content in previous version
189 Cont'd			45-179	TP	2022-09-08 Email Correspondence regarding draft Statement of Common Ground and update on land use at South Ockendon			D, E	plot deleted in respect of person
			45-180	TP	2022-09-08 Email Correspondence regarding Statement of Common Ground				
			46-19	CA	2022-09-21 Email Correspondence regarding updates to Brentwood Enterprise Park planning documents				
			46-20	CA	2022-09-21 Email Correspondence regarding Brentwood Enterprise Park				
			46-35	CA	2022-10-17 Email Correspondence regarding voluntary agreement				
			46-38	CA	2022-10-27 Meeting Meeting with St Modwen and solicitors to progress Brentwood Enterprise Park land and works agreement				
			46-49	CA	2022-10-28 Email Correspondence regarding construction interface and voluntary agreement				
			46-51	CA	2022-11-01 Email Correspondence regarding Brentwood Enterprise Park				
			46-52	TP	2022-12-06 Email Correspondence regarding voluntary agreement				
			46-53	CA	2022-12-09 Meeting Meeting to progress voluntary agreement				
			47-29	CA	2022-12-09 Email Correspondence regarding voluntary agreement				
			47-34	CA	2022-12-19 Email Correspondence regarding voluntary agreement				
			47-36	CA	2022-12-19 Email Correspondence regarding Statement of Common Ground				
					2022-12-20 Meeting Meeting to progress voluntary agreement				
					2022-12-21 Email Correspondence regarding voluntary agreement				
		2023-01-08 Letter Section 56 notification sent							
		2023-01-18 Meeting Meeting to progress voluntary agreement							

CA (Compulsory acquisition), CAR (Compulsory acquisition of rights over land and temporary possession), TP (Temporary possession)
 CAS (Compulsory acquisition of subsoil), CASTPS (Compulsory acquisition of subsoil and temporary possession of land at the surface)

No. A	Land interest name/organisation and land agent's name (if applicable) B	Type of interest C	Plot(s) D	Land requirement E	Status of negotiations with land interest F G H	RR ref. no(s). I	WR ref. no(s). J	This version: 4.0 (August 2023)	
								Previous version: 3.0 (July 2023)	
								Change	
								Cell in this row with change	Cell content in previous version
189 Cont'd					2023-02-02 Email Correspondence regarding Statement of Common Ground				
					2023-02-03 Email Correspondence regarding voluntary agreement				
					2023-02-07 Email To agent progressing crop loss claim and appointment of VOA to negotiate				
					2023-02-07 Email Correspondence regarding voluntary agreement				
					2023-02-27 Meeting Meeting to progress voluntary agreement				
					2023-04-26 Meeting Meeting regarding Statement of Common Ground				
					2023-05-05 Email Correspondence regarding construction interface and voluntary agreement				
					2023-05-11 Email Correspondence regarding Statement of Common Ground				
					2023-05-23 Meeting Meeting to progress various matters and Statement of Common Ground				
					2023-05-23 Meeting Meeting regarding Brentwood Enterprise Park and construction interfaces				
					2023-06-02 Email Correspondence regarding Statement of Common Ground				
					2023-06-15 Email Sending updated Statement of Common Ground				
2023-07-27 Meeting Regarding Brentwood Enterprise Park	F, G, H	new row added							
190	Church Commissioners For England	Cat 1 & 3	27-03	CA	Contact has been made with landowner who is aware of the Project. An invitation to negotiate and acquire land interests by voluntary agreement has been sent by letter and attempts to progress will continue.				
					2017-10-31 Letter Order Limits update notification sent				
			27-05	CA	2018-08-20 Letter Land Interest Questionnaire sent				

CA (Compulsory acquisition), CAR (Compulsory acquisition of rights over land and temporary possession), TP (Temporary possession)
 CAS (Compulsory acquisition of subsoil), CASTPS (Compulsory acquisition of subsoil and temporary possession of land at the surface)

No. A	Land interest name/organisation and land agent's name (if applicable) B	Type of interest C	Plot(s) D	Land require ment E	Status of negotiations with land interest F G H	RR ref. no(s). I	WR ref. no(s). J	This version: 4.0 (August 2023)	
								Previous version: 3.0 (July 2023)	
								Change	
								Cell in this row with change	Cell content in previous version
190 Cont'd			28-120	CA	2018-10-09 Letter Section 42 Statutory consultation notification sent				
			28-134	CAR	2019-03-13 Email Correspondence regarding survey access				
			28-136	CA	2019-08-15 Letter 2019 Post-Statutory consultation notification sent				
			28-137	CAR	2019-10-31 Email Correspondence regarding survey access				
			28-138	CA	2020-01-27 Letter Supplementary consultation notification sent				
			28-140	CA	2020-07-13 Letter Design Refinement consultation notification sent				
			28-142	CA	2020-09-29 Letter An invitation has been sent to negotiate and acquire land interests by voluntary agreement				
					2021-07-13 Letter Community Impacts consultation notification sent				
					2021-10-26 Letter An invitation has been sent to negotiate and acquire land interests by voluntary agreement				
					2022-02-01 Letter Environmental compensation landowner engagement notification sent				
					2022-02-15 Email Correspondence regarding land referencing				
					2022-02-16 Email Correspondence regarding environmental compensation proposals				
					2022-05-13 Letter Local Refinement consultation notification sent				
				2022-05-24 Letter Local Refinement consultation extension notification sent					
				2023-01-08 Letter Section 56 notification sent					

CA (Compulsory acquisition), CAR (Compulsory acquisition of rights over land and temporary possession), TP (Temporary possession)
 CAS (Compulsory acquisition of subsoil), CASTPS (Compulsory acquisition of subsoil and temporary possession of land at the surface)

No. A	Land interest name/organisation and land agent's name (if applicable) B	Type of interest C	Plot(s) D	Land requirement E	Status of negotiations with land interest F G H	RR ref. no(s). I	WR ref. no(s). J	This version: 4.0 (August 2023)	
								Previous version: 3.0 (July 2023)	
								Change	
								Cell in this row with change	Cell content in previous version
191					The Applicant is in regular contact with landowner via agent particularly in respect of extensive archaeological trial trenching and ground investigations works on the farm and consequent crop loss claims. This engagement is in addition to the correspondence below and as such landowner and agent are fully aware of the Project and its effect on their property, including mitigating the potential impact on farm buildings during construction. An opportunity to acquire pre Development Consent Order was offered as was a Statement of Common Ground. Attempts to progress this and mitigation elsewhere will continue during Examination.			H	In regular contact with landowner via agent particularly in respect of extensive archaeological trial trenching and ground investigations works on the farm and consequent crop loss claims. This engagement is in addition to the correspondence below and as such landowner and agent are fully aware of the Project and its effect on their property, including mitigating the potential impact on farm buildings during construction. Opportunity to acquire pre Development Consent Order has been discussed and negotiations are ongoing; attempts to progress this and mitigation elsewhere will continue.
	Claire Ann Shearer	Cat 1, 2 & 3	13-02	CA	2017-04-12 Letter Preferred Route Announcement notification sent	RR-0807	REP1-394	J	new column added - written representation reference
	David Shearer		13-04	TP	2017-07-25 Meeting Discussion regarding Project update and upcoming survey agreement				
	Sam Snart - Hobbs Parker (as agent)		13-10	CA	2017-08-09 Email Correspondence regarding survey access				
			13-11	TP	2017-08-09 Meeting Conversation regarding Project update and upcoming survey programme				
			13-12	CAR	2017-08-17 Letter Survey access request sent				
			13-20	CAR	2017-09-04 Meeting Discussion regarding survey access agreement				
			13-22	TP	2017-09-06 Email Correspondence regarding survey works				
			13-23	CA	2017-09-20 Phone Call Conversation regarding survey access				
			13-30	CAR	2017-09-22 Email Correspondence regarding survey consent form				

CA (Compulsory acquisition), CAR (Compulsory acquisition of rights over land and temporary possession), TP (Temporary possession)
 CAS (Compulsory acquisition of subsoil), CASTPS (Compulsory acquisition of subsoil and temporary possession of land at the surface)

No. A	Land interest name/organisation and land agent's name (if applicable) B	Type of interest C	Plot(s) D	Land require ment E	Status of negotiations with land interest F G H	RR ref. no(s). I	WR ref. no(s). J	This version: 4.0 (August 2023)		
								Previous version: 3.0 (July 2023)		
								Change		
								Cell in this row with change	Cell content in previous version	
191 Cont'd			13-34	CAR	2017-10-31 Letter	Order Limits update notification sent				
			13-41	CASTPS	2018-06-25 Letter	Land Interest Questionnaire sent				
			13-42	CAR	2018-07-11 Email	Correspondence regarding Order Limits update				
			13-43	CA	2018-08-01 Email	Correspondence regarding Land Interest Questionnaire				
			13-44	CA	2018-08-20 Letter	Land Interest Questionnaire sent				
			13-45	CAR	2018-08-28 Letter	Land Interest Questionnaire sent				
			13-46	CASTPS	2018-09-28 Letter	Land Interest Questionnaire response				
			13-47	CASTPS	2018-10-09 Letter	Section 42 Statutory consultation notification sent				
			13-48	CASTPS	2019-07-08 Email	Correspondence regarding survey payment				
			13-50	CASTPS	2019-08-08 Email	Correspondence regarding survey licence				
			13-53	TP	2019-12-04 Email	Correspondence attaching draft Non-Disclosure Agreement				
			13-54	CAR	2019-12-09 Email	Correspondence regarding pre-enabling works				
			13-55	CAR	2019-12-18 Email	Correspondence attaching draft survey consent form				
			14-01	TP	2020-01-09 Email	Correspondence regarding Non-Disclosure agreement and survey licence				
			14-04	CAS	2020-01-14 Email	Correspondence requesting survey access				
			14-11	CASTPS	2020-01-20 Meeting	Discussion regarding Project design update and survey works				
			14-12	CAS	2020-01-22 Email	Correspondence regarding survey access				
		14-13	CAS	2020-01-27 Letter	Supplementary consultation notification sent					
		14-14	CAS	2020-02-17 Email	Correspondence requesting survey access					

CA (Compulsory acquisition), CAR (Compulsory acquisition of rights over land and temporary possession), TP (Temporary possession)
 CAS (Compulsory acquisition of subsoil), CASTPS (Compulsory acquisition of subsoil and temporary possession of land at the surface)

No. A	Land interest name/organisation and land agent's name (if applicable) B	Type of interest C	Plot(s) D	Land require ment E	Status of negotiations with land interest F G H	RR ref. no(s). I	WR ref. no(s). J	This version: 4.0 (August 2023)	
								Previous version: 3.0 (July 2023)	
								Change	
								Cell in this row with change	Cell content in previous version
191 Cont'd			14-16	CASTPS	2020-03-16 Letter Land Interest Questionnaire sent				
			14-19	TP	2020-03-18 Email Correspondence requesting a meeting				
			14-20	TP	2020-03-23 Meeting Discussion regarding survey works				
			15-08	TP	2020-03-24 Email Correspondence attaching draft minutes of a meeting				
					2020-04-01 Email Correspondence regarding survey consent form and survey access				
					2020-04-02 Email Correspondence regarding survey licence and survey consent form				
					2020-04-30 Email Correspondence regarding survey licence				
					2020-07-13 Meeting Discussion regarding survey works				
					2020-07-13 Letter Design Refinement consultation notification sent				
					2021-02-10 Meeting Discussion regarding effect of Project on property and habitat management proposal				
					2021-07-13 Letter Community Impacts consultation notification sent				
					2021-09-02 Email Correspondence regarding detailed plan of land ownership				
					2021-09-08 Meeting Discussion regarding effect of Project on property and habitat management proposal				
					2021-10-07 Email Correspondence regarding draft Section 253 Agreement				
					2021-11-09 Meeting Discussion regarding early land acquisition				
					2022-05-09 Email Correspondence regarding survey access request				
		2022-05-13 Letter Local Refinement consultation notification sent							
		2022-05-24 Letter Local Refinement consultation extension notification sent							

CA (Compulsory acquisition), CAR (Compulsory acquisition of rights over land and temporary possession), TP (Temporary possession)
 CAS (Compulsory acquisition of subsoil), CASTPS (Compulsory acquisition of subsoil and temporary possession of land at the surface)

No. A	Land interest name/organisation and land agent's name (if applicable) B	Type of interest C	Plot(s) D	Land requirement E	Status of negotiations with land interest F G H	RR ref. no(s). I	WR ref. no(s). J	This version: 4.0 (August 2023)	
								Previous version: 3.0 (July 2023)	
								Change	
								Cell in this row with change	Cell content in previous version
191 Cont'd					2022-06-09 Phone Call Conversation regarding early land acquisition 2022-08-04 Email Correspondence regarding survey payment 2022-08-09 Email Correspondence regarding early land acquisition 2022-08-11 Phone Call Correspondence regarding early land acquisition 2022-08-11 Email Correspondence sending further plans (updated aerial GIS layer of farm buildings) to agent regarding earlier conversation on negotiations for early (pre Development Consent Order) acquisition 2022-09-02 Email Correspondence explaining why landowner not consulted over potential acquisition of Rochester Bridge Trust land 2022-10-06 Email Correspondence regarding possible early acquisition of farm and setting up meeting 2022-10-31 Email Without Prejudice on-line meeting with agent to discuss Local Refinements Consultation responses (May 2022) 2022-11-07 Email To agent responding to security issues (motorbikes accessing golf course across farm) 2022-11-08 Email To agent attaching first draft 'Position Statement' (statement of common ground) 2022-11-29 Email To agent informally advising of DCO formal acceptance 2022-12-07 Email To agent sending DCO Briefing Guide 2022-12-19 Email To agent giving prior notice on period for making relevant representations to register as an interested party 2022-12-21 Email Follow up chasing response to e-mail of 08/11/22 - "To agent attaching first draft 'Position Statement' (statement of common ground)"				

CA (Compulsory acquisition), CAR (Compulsory acquisition of rights over land and temporary possession), TP (Temporary possession)
 CAS (Compulsory acquisition of subsoil), CASTPS (Compulsory acquisition of subsoil and temporary possession of land at the surface)

No. A	Land interest name/organisation and land agent's name (if applicable) B	Type of interest C	Plot(s) D	Land require ment E	Status of negotiations with land interest F G H	RR ref. no(s). I	WR ref. no(s). J	This version: 4.0 (August 2023)	
								Previous version: 3.0 (July 2023)	
								Change	
								Cell in this row with change	Cell content in previous version
191 Cont'd					2022-12-23 Email To agent re his submitted timesheet and fee account covering previous 2 years				
					2023-01-06 Email To agent confirming payment of his professional fee account covering previous 2 years				
					2023-01-08 Letter Section 56 notification sent				
					2023-01-09 Email To agent sending copy of s56 template letter and spreadsheet of client(s) recently receiving s56 letters				
					2023-01-20 Phone Call With agent answering query on relevant representations by referring him to PINS Guidance Note 8.2				
					2023-02-06 Email To agent forwarding January 2023 Compensation Payments Report				
					2023-02-08 Email To landowner re security issues and trespass onto his land from adjoining (not National Highways) land				
					2023-02-15 Email To landowner re putting LTC Security Manager in touch regarding trespass onto his farm land from adjoining (not National Highways) land				
					2023-02-21 Email To landowner putting him in touch with LTC Security Manager regarding acts of trespass				
					2023-03-14 Email To agent regarding Ministerial Statement rephasing programme by 2 years				
					2023-04-12 Email To agent sending monthly compensation reports				
					2023-06-02 Email To agent sending compensation payment summaries				
					2023-06-12 Email To agent attaching copy correspondence sent to local community			F, G, H	new row added
					2023-07-20 Email To agent regarding written reps and offering update meeting			F, G, H	new row added

CA (Compulsory acquisition), CAR (Compulsory acquisition of rights over land and temporary possession), TP (Temporary possession)
 CAS (Compulsory acquisition of subsoil), CASTPS (Compulsory acquisition of subsoil and temporary possession of land at the surface)

Planning Inspectorate Scheme Ref: TR010032
 Application Document Ref: TR010032/APP/4.1
 DATE: August 2023
 DEADLINE: 3

No. A	Land interest name/organisation and land agent's name (if applicable) B	Type of interest C	Plot(s) D	Land requirement E	Status of negotiations with land interest F G H	RR ref. no(s). I	WR ref. no(s). J	This version: 4.0 (August 2023)	
								Previous version: 3.0 (July 2023)	
								Change	
								Cell in this row with change	Cell content in previous version
192	Claire Louise Fursedonne	Cat 1 & 3	33-284	CAR	<p>An invitation to negotiate and acquire land interests by voluntary agreement has been sent by letter.</p> <p>2020-07-13 Letter Design Refinement consultation notification sent</p> <p>2020-09-29 Letter An invitation has been sent to negotiate and acquire land interests by voluntary agreement</p> <p>2021-07-13 Letter Community Impacts consultation notification sent</p> <p>2021-10-26 Letter An invitation has been sent to negotiate and acquire land interests by voluntary agreement</p> <p>2022-05-13 Letter Local Refinement consultation notification sent</p> <p>2022-05-24 Letter Local Refinement consultation extension notification sent</p> <p>2023-01-08 Letter Section 56 notification sent</p>	N/A	N/A	J	new column added - written representation reference
193	<p>Claire Louise Leader</p> <p>Stephen Allan Leader</p>	Cat 1 & 3	33-137	CAR	<p>An invitation to negotiate and acquire land interests by voluntary agreement has been sent by letter.</p> <p>2018-10-09 Letter Section 42 Statutory consultation notification sent</p> <p>2018-10-09 Letter Land Interest Questionnaire sent</p> <p>2019-02-08 Letter Land Interest Questionnaire reminder sent</p> <p>2020-01-27 Letter Supplementary consultation notification sent</p> <p>2020-07-13 Letter Design Refinement consultation notification sent</p> <p>2020-09-29 Letter An invitation has been sent to negotiate and acquire land interests by voluntary agreement</p> <p>2021-07-13 Letter Community Impacts consultation notification sent</p> <p>2021-10-26 Letter An invitation has been sent to negotiate and acquire land interests by voluntary agreement</p>	N/A	N/A	J	new column added - written representation reference

CA (Compulsory acquisition), CAR (Compulsory acquisition of rights over land and temporary possession), TP (Temporary possession)
 CAS (Compulsory acquisition of subsoil), CASTPS (Compulsory acquisition of subsoil and temporary possession of land at the surface)

Planning Inspectorate Scheme Ref: TR010032
 Application Document Ref: TR010032/APP/4.1
 DATE: August 2023
 DEADLINE: 3

No. A	Land interest name/organisation and land agent's name (if applicable) B	Type of interest C	Plot(s) D	Land require ment E	Status of negotiations with land interest F G H	RR ref. no(s). I	WR ref. no(s). J	This version: 4.0 (August 2023)	
								Previous version: 3.0 (July 2023)	
								Change	
								Cell in this row with change	Cell content in previous version
193 Cont'd					2022-05-13 Letter Local Refinement consultation notification sent 2022-05-24 Letter Local Refinement consultation extension notification sent 2023-01-08 Letter Section 56 notification sent				
194	Claire Pauline Holmes	Cat 1 & 3	30-29	TP	An invitation to negotiate and acquire land interests by voluntary agreement has been sent by letter. 2020-07-13 Letter Design Refinement consultation notification sent 2020-09-29 Letter An invitation has been sent to negotiate and acquire land interests by voluntary agreement 2021-07-13 Letter Community Impacts consultation notification sent 2021-10-26 Letter An invitation has been sent to negotiate and acquire land interests by voluntary agreement 2022-05-13 Letter Local Refinement consultation notification sent 2022-05-24 Letter Local Refinement consultation extension notification sent 2023-01-08 Letter Section 56 notification sent	N/A	N/A	J	new column added - written representation reference
195	Clare Harvey	Cat 1 & 3	26-51	CAR	An invitation to negotiate and acquire land interests by voluntary agreement has been sent by letter. 2020-01-27 Letter Supplementary consultation notification sent 2020-07-13 Letter Design Refinement consultation notification sent 2020-09-29 Letter An invitation has been sent to negotiate and acquire land interests by voluntary agreement 2021-07-13 Letter Community Impacts consultation notification sent 2021-10-26 Letter An invitation has been sent to negotiate and acquire land interests by voluntary agreement	N/A	N/A	J	new column added - written representation reference

CA (Compulsory acquisition), CAR (Compulsory acquisition of rights over land and temporary possession), TP (Temporary possession)
 CAS (Compulsory acquisition of subsoil), CASTPS (Compulsory acquisition of subsoil and temporary possession of land at the surface)

No. A	Land interest name/organisation and land agent's name (if applicable) B	Type of interest C	Plot(s) D	Land requirement E	Status of negotiations with land interest F G H	RR ref. no(s). I	WR ref. no(s). J	This version: 4.0 (August 2023)	
								Previous version: 3.0 (July 2023)	
								Change	
								Cell in this row with change	Cell content in previous version
195 Cont'd					2022-05-13 Letter Local Refinement consultation notification sent 2022-05-24 Letter Local Refinement consultation extension notification sent 2023-01-08 Letter Section 56 notification sent				
196	Classic Cars	Cat 1 & 3	44-93 44-94	TP CAR	An invitation to negotiate and acquire land interests by voluntary agreement has been sent by letter. 2018-11-19 Letter Section 42 Statutory consultation notification sent 2020-01-27 Letter Supplementary consultation notification sent 2020-03-16 Letter Land Interest Questionnaire sent 2020-07-13 Letter Design Refinement consultation notification sent 2020-09-29 Letter An invitation has been sent to negotiate and acquire land interests by voluntary agreement 2021-01-19 Letter Land Interest Questionnaire sent 2021-07-13 Letter Community Impacts consultation notification sent 2022-05-13 Letter Local Refinement consultation notification sent 2022-05-24 Letter Local Refinement consultation extension notification sent 2023-01-08 Letter Section 56 notification sent	N/A	N/A	J	new column added - written representation reference
197	Clearserve Limited	Cat 1 & 3	27-25	CAR	The Applicant has been in contact with the landowner over the past few years regarding access to land for surveys. A voluntary agreement is currently being progressed. 2017-09-05 Letter Survey access request sent	RR-0171	N/A	J	new column added - written representation reference

CA (Compulsory acquisition), CAR (Compulsory acquisition of rights over land and temporary possession), TP (Temporary possession)
 CAS (Compulsory acquisition of subsoil), CASTPS (Compulsory acquisition of subsoil and temporary possession of land at the surface)

No. A	Land interest name/organisation and land agent's name (if applicable) B	Type of interest C	Plot(s) D	Land require ment E	Status of negotiations with land interest F G H	RR ref. no(s). I	WR ref. no(s). J	This version: 4.0 (August 2023)	
								Previous version: 3.0 (July 2023)	
								Change	
								Cell in this row with change	Cell content in previous version
197 Cont'd	James Lawson - James Lawson Planning (as agent)		27-26	CA	2017-10-16 Email Correspondence regarding survey access				
			27-27	CAR	2017-10-31 Letter Order Limits update notification sent				
			27-28	CA	2018-02-07 Email Correspondence regarding survey access				
			27-33	CA	2018-08-20 Letter Land Interest Questionnaire sent				
			27-34	CA	2018-10-09 Letter Section 42 Statutory consultation notification sent				
			27-36	CAR	2018-10-18 Letter Land Interest Questionnaire response				
			27-38	CAR	2018-10-18 Meeting Discussion regarding Land Interest Questionnaire				
			27-39	CAR	2019-03-11 Email Correspondence requesting survey access				
			27-47	CAR	2019-08-15 Letter 2019 Post-Statutory consultation notification sent				
			27-48	CAR	2020-01-27 Letter Supplementary consultation notification sent				
			27-50	CAR	2020-07-13 Letter Design Refinement consultation notification sent				
			27-57	CAR	2020-09-29 Letter An invitation has been sent to negotiate and acquire land interests by voluntary agreement				
			27-58	CAR	2021-01-19 Letter Land Interest Questionnaire sent				
			27-59	CAR	2021-02-18 Letter Land Interest Questionnaire response				
			27-60	CAR	2021-05-05 Email Correspondence requesting survey access				
			27-61	CAR	2021-07-13 Letter Community Impacts consultation notification sent				
			27-62	CAR	2021-10-26 Letter An invitation has been sent to negotiate and acquire land interests by voluntary agreement				
					2022-03-30 Email Correspondence regarding survey access request				
					2022-05-13 Letter Local Refinement consultation notification sent				

CA (Compulsory acquisition), CAR (Compulsory acquisition of rights over land and temporary possession), TP (Temporary possession)
 CAS (Compulsory acquisition of subsoil), CASTPS (Compulsory acquisition of subsoil and temporary possession of land at the surface)

No. A	Land interest name/organisation and land agent's name (if applicable) B	Type of interest C	Plot(s) D	Land requirement E	Status of negotiations with land interest F G H	RR ref. no(s). I	WR ref. no(s). J	This version: 4.0 (August 2023)	
								Previous version: 3.0 (July 2023)	
								Change	
								Cell in this row with change	Cell content in previous version
197 Cont'd					2022-05-24 Letter Local Refinement consultation extension notification sent 2022-07-05 Phone Call Conversation regarding future use of the land 2022-09-12 Email Correspondence to planner representing Clearserve regarding potential use of site by the Project 2022-09-12 Email Correspondence regarding project proposals 2022-10-26 Email To agent regarding phone call 2022-10-27 Phone Call Discussion with agent regarding proposals. 2022-10-27 Email Correspondence with agent regarding meeting. 2022-11-01 Email Correspondence with agent regarding meeting. 2022-11-24 Meeting Meeting with landowner and agent to discuss Project. 2022-12-07 Email Following up from meeting with signposts to material management plan and sent guide to the DCO 2023-01-08 Letter Section 56 notification sent 2023-03-03 Meeting Meeting with agent and landowner to discuss relevant representation 2023-03-16 Email Correspondence to meeting attendees summarising meeting and actions 2023-04-05 Email Correspondence to agent explaining the Applicants standard voluntary agreement and land 2023-04-13 Email Correspondence to agent attaching HoT's for voluntary agreement 2023-05-24 Email Correspondence to agent addressing comments and updating HoTs				

CA (Compulsory acquisition), CAR (Compulsory acquisition of rights over land and temporary possession), TP (Temporary possession)
 CAS (Compulsory acquisition of subsoil), CASTPS (Compulsory acquisition of subsoil and temporary possession of land at the surface)

Planning Inspectorate Scheme Ref: TR010032
 Application Document Ref: TR010032/APP/4.1
 DATE: August 2023
 DEADLINE: 3

No. A	Land interest name/organisation and land agent's name (if applicable) B	Type of interest C	Plot(s) D	Land requirement E	Status of negotiations with land interest F G H	RR ref. no(s). I	WR ref. no(s). J	This version: 4.0 (August 2023)	
								Previous version: 3.0 (July 2023)	
								Change	
								Cell in this row with change	Cell content in previous version
198	Clifford Burleigh	Cat 1 & 3	25-85	CAR	<p>An invitation to negotiate and acquire land interests by voluntary agreement has been sent by letter.</p> <p>2020-01-27 Letter Supplementary consultation notification sent</p> <p>2020-07-13 Letter Design Refinement consultation notification sent</p> <p>2020-09-29 Letter An invitation has been sent to negotiate and acquire land interests by voluntary agreement</p> <p>2021-07-13 Letter Community Impacts consultation notification sent</p> <p>2021-10-26 Letter An invitation has been sent to negotiate and acquire land interests by voluntary agreement</p> <p>2022-05-13 Letter Local Refinement consultation notification sent</p> <p>2022-05-24 Letter Local Refinement consultation extension notification sent</p> <p>2023-01-08 Letter Section 56 notification sent</p>	N/A	N/A	J	new column added - written representation reference
199	Clifford Earl Limited	Cat 1 & 3	12-42 12-43 12-45	TP TP TP	<p>An invitation to negotiate and acquire land interests by voluntary agreement has been sent by letter.</p> <p>2020-01-27 Letter Supplementary consultation notification sent</p> <p>2020-03-16 Letter Land Interest Questionnaire sent</p> <p>2020-07-02 Letter Land Interest Questionnaire response</p> <p>2020-07-13 Letter Design Refinement consultation notification sent</p> <p>2020-09-29 Letter An invitation has been sent to negotiate and acquire land interests by voluntary agreement</p> <p>2020-10-28 Email Correspondence regarding interest in voluntary agreement</p> <p>2020-11-06 Email Correspondence regarding voluntary agreement</p>	N/A	N/A	J	new column added - written representation reference

CA (Compulsory acquisition), CAR (Compulsory acquisition of rights over land and temporary possession), TP (Temporary possession)
 CAS (Compulsory acquisition of subsoil), CASTPS (Compulsory acquisition of subsoil and temporary possession of land at the surface)

No. A	Land interest name/organisation and land agent's name (if applicable) B	Type of interest C	Plot(s) D	Land require ment E	Status of negotiations with land interest F G H	RR ref. no(s). I	WR ref. no(s). J	This version: 4.0 (August 2023)	
								Previous version: 3.0 (July 2023)	
								Change	
								Cell in this row with change	Cell content in previous version
199 Cont'd					2021-06-25 Email Correspondence regarding voluntary agreement and fee policy 2021-07-13 Letter Community Impacts consultation notification sent 2022-05-13 Letter Local Refinement consultation notification sent 2022-05-24 Letter Local Refinement consultation extension notification sent 2023-01-08 Letter Section 56 notification sent				
200	Clive Robert Whipps	Cat 1 & 3	25-91	CAR	An invitation to negotiate and acquire land interests by voluntary agreement has been sent by letter. 2020-01-27 Letter Supplementary consultation notification sent 2020-07-13 Letter Design Refinement consultation notification sent 2020-09-29 Letter An invitation has been sent to negotiate and acquire land interests by voluntary agreement 2021-07-13 Letter Community Impacts consultation notification sent 2021-10-26 Letter An invitation has been sent to negotiate and acquire land interests by voluntary agreement 2022-05-13 Letter Local Refinement consultation notification sent 2022-05-24 Letter Local Refinement consultation extension notification sent 2023-01-08 Letter Section 56 notification sent	N/A	N/A	J	new column added - written representation reference
201	Coal Authority	Cat 1	40-16	CA	The Applicant has notified the Coal Authority of the Project. 2022-08-17 Letter Local Refinement Consultation notification sent 2023-07-10 Letter Section 102a notification sent	N/A	N/A	J	new column added - written representation reference

CA (Compulsory acquisition), CAR (Compulsory acquisition of rights over land and temporary possession), TP (Temporary possession)
CAS (Compulsory acquisition of subsoil), CASTPS (Compulsory acquisition of subsoil and temporary possession of land at the surface)

Planning Inspectorate Scheme Ref: TR010032
Application Document Ref: TR010032/APP/4.1
DATE: August 2023
DEADLINE: 3

No. A	Land interest name/organisation and land agent's name (if applicable) B	Type of interest C	Plot(s) D	Land requirement E	Status of negotiations with land interest F G H	RR ref. no(s). I	WR ref. no(s). J	This version: 4.0 (August 2023)	
								Previous version: 3.0 (July 2023)	
								Change	
								Cell in this row with change	Cell content in previous version
202	Codrut Marian Marin	Cat 1 & 3	26-25	CAR	<p>An invitation to negotiate and acquire land interests by voluntary agreement has been sent by letter.</p> <p>2020-07-13 Letter Design Refinement consultation notification sent</p> <p>2020-09-29 Letter An invitation has been sent to negotiate and acquire land interests by voluntary agreement</p> <p>2020-10-08 Email Correspondence regarding voluntary agreement</p> <p>2021-07-13 Letter Community Impacts consultation notification sent</p> <p>2021-10-26 Letter An invitation has been sent to negotiate and acquire land interests by voluntary agreement</p> <p>2022-05-13 Letter Local Refinement consultation notification sent</p> <p>2022-05-24 Letter Local Refinement consultation extension notification sent</p> <p>2023-01-08 Letter Section 56 notification sent</p>	N/A	N/A	J	new column added - written representation reference
203	Colin Edwards Pontifex	Cat 1 & 3	09-47	TP	<p>An invitation to negotiate and acquire land interests by voluntary agreement has been sent by letter.</p> <p>2020-01-27 Letter Supplementary consultation notification sent</p> <p>2020-07-13 Letter Design Refinement consultation notification sent</p> <p>2020-09-29 Letter An invitation has been sent to negotiate and acquire land interests by voluntary agreement</p> <p>2021-07-13 Letter Community Impacts consultation notification sent</p> <p>2021-10-26 Letter An invitation has been sent to negotiate and acquire land interests by voluntary agreement</p> <p>2022-05-13 Letter Local Refinement consultation notification sent</p> <p>2022-05-24 Letter Local Refinement consultation extension notification sent</p>	N/A	N/A	J	new column added - written representation reference

CA (Compulsory acquisition), CAR (Compulsory acquisition of rights over land and temporary possession), TP (Temporary possession)
 CAS (Compulsory acquisition of subsoil), CASTPS (Compulsory acquisition of subsoil and temporary possession of land at the surface)

No. A	Land interest name/organisation and land agent's name (if applicable) B	Type of interest C	Plot(s) D	Land require ment E	Status of negotiations with land interest F G H	RR ref. no(s). I	WR ref. no(s). J	This version: 4.0 (August 2023)	
								Previous version: 3.0 (July 2023)	
								Change	
								Cell in this row with change	Cell content in previous version
203 Cont'd 204					2023-01-08 Letter Section 56 notification sent				
	Colin Hooker	Cat 1 & 3	43-65 43-68	TP TP	<p>An invitation to negotiate and acquire land interests by voluntary agreement has been sent by letter.</p> <p>2020-02-18 Letter Supplementary consultation notification sent</p> <p>2020-07-13 Letter Design Refinement consultation notification sent</p> <p>2020-09-29 Letter An invitation has been sent to negotiate and acquire land interests by voluntary agreement</p> <p>2021-07-13 Letter Community Impacts consultation notification sent</p> <p>2021-10-26 Letter An invitation has been sent to negotiate and acquire land interests by voluntary agreement</p> <p>2022-05-13 Letter Local Refinement consultation notification sent</p> <p>2022-05-24 Letter Local Refinement consultation extension notification sent</p> <p>2023-01-08 Letter Section 56 notification sent</p>	N/A	N/A	J	new column added - written representation reference
205	Colin James Thompson	Cat 1 & 3	33-212	CAR	<p>An invitation to negotiate and acquire land interests by voluntary agreement has been sent by letter.</p> <p>2018-10-09 Letter Section 42 Statutory consultation notification sent</p> <p>2018-10-09 Letter Land Interest Questionnaire sent</p> <p>2018-11-15 Letter Land Interest Questionnaire response</p> <p>2020-01-27 Letter Supplementary consultation notification sent</p> <p>2020-07-13 Letter Design Refinement consultation notification sent</p> <p>2020-09-29 Letter An invitation has been sent to negotiate and acquire land interests by voluntary agreement</p>	N/A	N/A	J	new column added - written representation reference

CA (Compulsory acquisition), CAR (Compulsory acquisition of rights over land and temporary possession), TP (Temporary possession)
CAS (Compulsory acquisition of subsoil), CASTPS (Compulsory acquisition of subsoil and temporary possession of land at the surface)

No. A	Land interest name/organisation and land agent's name (if applicable) B	Type of interest C	Plot(s) D	Land requirement E	Status of negotiations with land interest F G H	RR ref. no(s). I	WR ref. no(s). J	This version: 4.0 (August 2023)	
								Previous version: 3.0 (July 2023)	
								Change	
								Cell in this row with change	Cell content in previous version
205 Cont'd					2021-07-13 Letter Community Impacts consultation notification sent 2021-10-26 Letter An invitation has been sent to negotiate and acquire land interests by voluntary agreement 2022-05-13 Letter Local Refinement consultation notification sent 2022-05-24 Letter Local Refinement consultation extension notification sent 2023-01-08 Letter Section 56 notification sent				
206	Colin John Darby Leon R Darby Sharon Elaine Darby	Cat 1, 2 & 3	20-64 20-70 20-73 20-74 23-113 23-117 23-118 23-124 23-133	CA CA CA CA CA CA CA TP CAR	Discussions have been held with landowner during meetings and at several consultation event, they are aware of the Project and their ability to serve a blight notice. An invitation to negotiate and acquire land interests by voluntary agreement has been sent by letter, and an acquisition would proceed if a blight notice is received. 2017-10-31 Letter Order Limits update notification sent 2018-04-30 Phone Call Conversation regarding survey access 2018-08-20 Letter Land Interest Questionnaire sent 2018-10-09 Letter Section 42 Statutory consultation notification sent 2018-10-21 Letter Land Interest Questionnaire response 2019-08-15 Letter 2019 Post-Statutory consultation notification sent 2019-10-15 Letter Correspondence regarding 2019 Post-Statutory consultation 2020-01-27 Letter Supplementary consultation notification sent 2020-07-13 Letter Design Refinement consultation notification sent	RR-0977	N/A	J	new column added - written representation reference

CA (Compulsory acquisition), CAR (Compulsory acquisition of rights over land and temporary possession), TP (Temporary possession)
CAS (Compulsory acquisition of subsoil), CASTPS (Compulsory acquisition of subsoil and temporary possession of land at the surface)

Planning Inspectorate Scheme Ref: TR010032
Application Document Ref: TR010032/APP/4.1
DATE: August 2023
DEADLINE: 3

No. A	Land interest name/organisation and land agent's name (if applicable) B	Type of interest C	Plot(s) D	Land requirement E	Status of negotiations with land interest F G H	RR ref. no(s). I	WR ref. no(s). J	This version: 4.0 (August 2023)	
								Previous version: 3.0 (July 2023)	
								Change	
								Cell in this row with change	Cell content in previous version
206 Cont'd			23-145 23-146 23-147	CA CAR CA	2020-09-29 Letter An invitation has been sent to negotiate and acquire land interests by voluntary agreement 2021-07-13 Letter Community Impacts consultation notification sent 2021-10-26 Letter An invitation has been sent to negotiate and acquire land interests by voluntary agreement 2022-05-13 Letter Local Refinement consultation notification sent 2022-05-24 Letter Local Refinement consultation extension notification sent 2023-01-08 Letter Section 56 notification sent				
207	Colin John Read	Cat 1 & 3	12-32	TP	An invitation to negotiate and acquire land interests by voluntary agreement has been sent by letter. 2020-01-27 Letter Supplementary consultation notification sent 2020-07-13 Letter Design Refinement consultation notification sent 2020-09-29 Letter An invitation has been sent to negotiate and acquire land interests by voluntary agreement 2021-07-13 Letter Community Impacts consultation notification sent 2021-10-26 Letter An invitation has been sent to negotiate and acquire land interests by voluntary agreement 2022-05-13 Letter Local Refinement consultation notification sent 2022-05-24 Letter Local Refinement consultation extension notification sent 2023-01-08 Letter Section 56 notification sent	N/A	N/A	J	new column added - written representation reference
208	Colin Lee Farrell	Cat 1 & 3	09-02	TP	An invitation to negotiate and acquire land interests by voluntary agreement has been sent by letter. 2020-01-27 Letter Supplementary consultation notification sent	N/A	N/A	J	new column added - written representation reference

CA (Compulsory acquisition), CAR (Compulsory acquisition of rights over land and temporary possession), TP (Temporary possession)
 CAS (Compulsory acquisition of subsoil), CASTPS (Compulsory acquisition of subsoil and temporary possession of land at the surface)

No. A	Land interest name/organisation and land agent's name (if applicable) B	Type of interest C	Plot(s) D	Land requirement E	Status of negotiations with land interest F G H	RR ref. no(s). I	WR ref. no(s). J	This version: 4.0 (August 2023)	
								Previous version: 3.0 (July 2023)	
								Change	
								Cell in this row with change	Cell content in previous version
208 Cont'd			12-66	TP	2020-07-13 Letter Design Refinement consultation notification sent 2020-09-29 Letter An invitation has been sent to negotiate and acquire land interests by voluntary agreement 2020-10-08 Email Correspondence regarding interest in voluntary agreement 2020-10-27 Email Correspondence regarding voluntary agreement 2021-01-19 Email Correspondence regarding voluntary agreement 2021-02-04 Phone Call Correspondence regarding voluntary licence agreement letter 2021-10-26 Letter An invitation has been sent to negotiate and acquire land interests by voluntary agreement 2022-05-13 Letter Local Refinement consultation notification sent 2022-05-24 Letter Local Refinement consultation extension notification sent 2023-01-08 Letter Section 56 notification sent				
209	Colin Rixson	Cat 1 & 3	24-173	TP	An invitation to negotiate and acquire land interests by voluntary agreement has been sent by letter. 2018-10-09 Letter Section 42 Statutory consultation notification sent 2018-10-09 Letter Land Interest Questionnaire sent 2019-02-08 Letter Land Interest Questionnaire reminder sent 2020-01-27 Letter Supplementary consultation notification sent 2020-07-13 Letter Design Refinement consultation notification sent 2020-09-29 Letter An invitation has been sent to negotiate and acquire land interests by voluntary agreement 2021-07-13 Letter Community Impacts consultation notification sent	N/A	N/A	J	new column added - written representation reference

CA (Compulsory acquisition), CAR (Compulsory acquisition of rights over land and temporary possession), TP (Temporary possession)
 CAS (Compulsory acquisition of subsoil), CASTPS (Compulsory acquisition of subsoil and temporary possession of land at the surface)

No. A	Land interest name/organisation and land agent's name (if applicable) B	Type of interest C	Plot(s) D	Land require ment E	Status of negotiations with land interest F G H	RR ref. no(s). I	WR ref. no(s). J	This version: 4.0 (August 2023)	
								Previous version: 3.0 (July 2023)	
								Change	
								Cell in this row with change	Cell content in previous version
209 Cont'd					2021-10-26 Letter An invitation has been sent to negotiate and acquire land interests by voluntary agreement 2022-05-13 Letter Local Refinement consultation notification sent 2022-05-24 Letter Local Refinement consultation extension notification sent 2023-01-08 Letter Section 56 notification sent				
210	Colleen Denise Farmer	Cat 1 & 3	25-57	CAR	An invitation to negotiate and acquire land interests by voluntary agreement has been sent by letter. 2020-01-27 Letter Supplementary consultation notification sent 2020-07-13 Letter Design Refinement consultation notification sent 2020-09-29 Letter An invitation has been sent to negotiate and acquire land interests by voluntary agreement 2021-07-13 Letter Community Impacts consultation notification sent 2021-10-26 Letter An invitation has been sent to negotiate and acquire land interests by voluntary agreement 2022-05-13 Letter Local Refinement consultation notification sent 2022-05-24 Letter Local Refinement consultation extension notification sent 2023-01-08 Letter Section 56 notification sent	N/A	N/A	J	new column added - written representation reference
211	Corinne Rounce Michael Cornelius Smith	Cat 1 & 3	33-270 33-276	CAR TP	An invitation to negotiate and acquire land interests by voluntary agreement has been sent by letter. 2020-01-27 Letter Supplementary consultation notification sent 2020-03-16 Letter Land Interest Questionnaire sent 2020-07-13 Letter Design Refinement consultation notification sent	RR-1077	N/A	J B	new column added - written representation reference Michael Cornelius Smith (<i>name duplicated</i>)

CA (Compulsory acquisition), CAR (Compulsory acquisition of rights over land and temporary possession), TP (Temporary possession)
 CAS (Compulsory acquisition of subsoil), CASTPS (Compulsory acquisition of subsoil and temporary possession of land at the surface)

No. A	Land interest name/organisation and land agent's name (if applicable) B	Type of interest C	Plot(s) D	Land require ment E	Status of negotiations with land interest F G H	RR ref. no(s). I	WR ref. no(s). J	This version: 4.0 (August 2023)	
								Previous version: 3.0 (July 2023)	
								Change	
								Cell in this row with change	Cell content in previous version
211 Cont'd					2020-09-29 Letter An invitation has been sent to negotiate and acquire land interests by voluntary agreement 2021-07-13 Letter Community Impacts consultation notification sent 2021-10-26 Letter An invitation has been sent to negotiate and acquire land interests by voluntary agreement 2022-03-09 Meeting Discussion regarding impact of the gas pipeline identified to go through his garden 2022-03-21 Email Correspondence confirming that the Applicant would reimburse reasonable professional fees to enable landowner to get some professional advice in relation to blight/impact of construction 2022-05-13 Letter Local Refinement consultation notification sent 2022-05-18 Email Correspondence regarding blight application and compensation 2022-05-24 Letter Local Refinement consultation extension notification sent 2022-05-27 Email Correspondence regarding blight process 2022-06-13 Meeting Discussion regarding proposed alternatives to gas pipeline location and commitment given to look into whether any alternatives are viable 2022-07-28 Email Correspondence arranging follow up meeting to talk through findings of our reviews 2022-08-19 Meeting Discussion regarding the impact of the gas pipeline and the proximity to the property, and potential mitigation 2022-10-10 Email Correspondence regarding progress 2023-01-04 Email Correspondence regarding progress 2023-01-08 Letter Section 56 notification sent 2023-03-09 Email Correspondence regarding progress				

CA (Compulsory acquisition), CAR (Compulsory acquisition of rights over land and temporary possession), TP (Temporary possession)
 CAS (Compulsory acquisition of subsoil), CASTPS (Compulsory acquisition of subsoil and temporary possession of land at the surface)

No. A	Land interest name/organisation and land agent's name (if applicable) B	Type of interest C	Plot(s) D	Land requirement E	Status of negotiations with land interest F G H	RR ref. no(s). I	WR ref. no(s). J	This version: 4.0 (August 2023)	
								Previous version: 3.0 (July 2023)	
								Change	
								Cell in this row with change	Cell content in previous version
211 Cont'd					2023-05-16 Email Site visit by Applicant's valuer				
212	Cornerstone Telecommunications Infrastructure Limited	Cat 2 & 3	07-04 07-09 07-11 44-93 44-94	CAR CAR CAR TP CAR	<p>Notification of the Project and confirmation of assets has taken place. The draft Development Consent Order contains Protective Provisions for the benefit of statutory undertakers and prohibits compulsory acquisition of any of their apparatus without consent. Further negotiations will be progressed up to and during examination.</p> <p>2020-01-27 Letter Supplementary consultation notification sent</p> <p>2020-07-13 Letter Design Refinement consultation notification sent</p> <p>2020-09-29 Letter An invitation has been sent to negotiate and acquire land interests by voluntary agreement</p> <p>2020-11-10 Email Correspondence regarding land interests</p> <p>2021-07-13 Letter Community Impacts consultation notification sent</p> <p>2021-10-26 Letter An invitation has been sent to negotiate and acquire land interests by voluntary agreement</p> <p>2021-11-24 Email Correspondence regarding land interests</p> <p>2022-05-13 Letter Local Refinement consultation notification sent</p> <p>2022-05-24 Letter Local Refinement consultation extension notification sent</p> <p>2023-01-08 Letter Section 56 notification sent</p>	N/A	N/A	J	new column added - written representation reference
213	Costa Limited	Cat 1	06-175	CA	<p>An invitation to negotiate and acquire land interests by voluntary agreement has been sent by letter.</p> <p>2020-07-13 Letter Design Refinement consultation notification sent</p>	N/A	N/A	J	new column added - written representation reference

CA (Compulsory acquisition), CAR (Compulsory acquisition of rights over land and temporary possession), TP (Temporary possession)
 CAS (Compulsory acquisition of subsoil), CASTPS (Compulsory acquisition of subsoil and temporary possession of land at the surface)

No. A	Land interest name/organisation and land agent's name (if applicable) B	Type of interest C	Plot(s) D	Land requirement E	Status of negotiations with land interest F G H	RR ref. no(s). I	WR ref. no(s). J	This version: 4.0 (August 2023)	
								Previous version: 3.0 (July 2023)	
								Change	
								Cell in this row with change	Cell content in previous version
213 Cont'd			06-196	CA	2020-09-29 Letter An invitation has been sent to negotiate and acquire land interests by voluntary agreement 2021-07-13 Letter Community Impacts consultation notification sent 2022-05-13 Letter Local Refinement consultation notification sent 2022-05-24 Letter Local Refinement consultation extension notification sent 2023-01-08 Letter Section 56 notification sent				
214	Countrywide Tax & Trust Corporation Limited	Cat 1 & 3	33-152	CAR	An invitation to negotiate and acquire land interests by voluntary agreement has been sent by letter. 2018-10-09 Letter Land Interest Questionnaire sent 2018-10-09 Letter Section 42 Statutory consultation notification sent 2019-02-08 Letter Land Interest Questionnaire reminder sent 2019-03-26 Letter Land Interest Questionnaire sent 2019-08-15 Letter 2019 Post-Statutory consultation notification sent 2020-01-27 Letter Supplementary consultation notification sent 2020-07-13 Letter Design Refinement consultation notification sent 2020-09-29 Letter An invitation has been sent to negotiate and acquire land interests by voluntary agreement 2021-07-13 Letter Community Impacts consultation notification sent 2021-10-26 Letter An invitation has been sent to negotiate and acquire land interests by voluntary agreement 2022-05-13 Letter Local Refinement consultation notification sent 2022-05-24 Letter Local Refinement consultation extension notification sent	N/A	N/A	J	new column added - written representation reference

CA (Compulsory acquisition), CAR (Compulsory acquisition of rights over land and temporary possession), TP (Temporary possession)
 CAS (Compulsory acquisition of subsoil), CASTPS (Compulsory acquisition of subsoil and temporary possession of land at the surface)

No. A	Land interest name/organisation and land agent's name (if applicable) B	Type of interest C	Plot(s) D	Land require ment E	Status of negotiations with land interest F G H	RR ref. no(s). I	WR ref. no(s). J	This version: 4.0 (August 2023)	
								Previous version: 3.0 (July 2023)	
								Change	
								Cell in this row with change	Cell content in previous version
214 Cont'd					2023-01-08 Letter Section 56 notification sent				
215	Craig Charles Holmes	Cat 1 & 3	30-29	TP	<p>An invitation to negotiate and acquire land interests by voluntary agreement has been sent by letter.</p> <p>2020-07-13 Letter Design Refinement consultation notification sent</p> <p>2020-09-29 Letter An invitation has been sent to negotiate and acquire land interests by voluntary agreement</p> <p>2021-07-13 Letter Community Impacts consultation notification sent</p> <p>2021-10-26 Letter An invitation has been sent to negotiate and acquire land interests by voluntary agreement</p> <p>2022-05-13 Letter Local Refinement consultation notification sent</p> <p>2022-05-24 Letter Local Refinement consultation extension notification sent</p> <p>2023-01-08 Letter Section 56 notification sent</p>	N/A	N/A	J	new column added - written representation reference
216	Craig Michael Williams Hannah Kell Campbell	Cat 1 & 3	39-61	CA	<p>An invitation to negotiate and acquire land interests by voluntary agreement has been sent by letter.</p> <p>2018-02-28 Letter Survey access request sent</p> <p>2018-10-09 Letter Section 42 Statutory consultation notification sent</p> <p>2018-10-09 Letter Land Interest Questionnaire sent</p> <p>2018-11-30 Meeting Discussion regarding unregistered land</p> <p>2019-06-18 Email Correspondence regarding survey access</p> <p>2020-01-27 Letter Supplementary consultation notification sent</p> <p>2020-07-13 Letter Design Refinement consultation notification sent</p>	N/A	N/A	J	new column added - written representation reference

CA (Compulsory acquisition), CAR (Compulsory acquisition of rights over land and temporary possession), TP (Temporary possession)
 CAS (Compulsory acquisition of subsoil), CASTPS (Compulsory acquisition of subsoil and temporary possession of land at the surface)

No. A	Land interest name/organisation and land agent's name (if applicable) B	Type of interest C	Plot(s) D	Land requirement E	Status of negotiations with land interest F G H	RR ref. no(s). I	WR ref. no(s). J	This version: 4.0 (August 2023)	
								Previous version: 3.0 (July 2023)	
								Change	
		Cell in this row with change	Cell content in previous version						
216 Cont'd					2020-09-29 Letter An invitation has been sent to negotiate and acquire land interests by voluntary agreement 2021-07-13 Letter Community Impacts consultation notification sent 2021-10-26 Letter An invitation has been sent to negotiate and acquire land interests by voluntary agreement 2022-05-13 Letter Local Refinement consultation notification sent 2022-05-24 Letter Local Refinement consultation extension notification sent 2023-01-08 Letter Section 56 notification sent				
217	Craig Neil Shelton	Cat 1 & 3	09-39	TP	An invitation to negotiate and acquire land interests by voluntary agreement has been sent by letter. 2023-07-10 Letter Section 102a notification sent 2023-07-10 Letter An invitation has been sent to negotiate and acquire land interests by voluntary agreement	N/A	N/A	J	new column added - written representation reference
218	Cranham Golf Course Limited Oliver Lukies - Strutt and Parker (as agent)	Cat 1, 2 & 3	43-18 43-19 43-22 43-23 44-02	CAR CAR CA CA CAR	In contact with landowner via agent who is aware of the Project land requirements. An invitation to negotiate and acquire land interests by voluntary agreement has been sent by letter and attempts to progress will continue where practicable. 2017-05-22 Letter Survey access request sent 2017-10-31 Letter Order Limits update notification sent 2018-01-19 Phone Call Conversation regarding survey access 2018-05-14 Letter Land Interest Questionnaire sent 2018-07-17 Phone Call Conversation regarding Order Limits update and effect of Project on property	RR-0194	REP1-309	H J	In contact with landowner via agent who is aware of the Project land requirements. An invitation to negotiate and acquire land interests by voluntary agreement has been sent by letter, attempts to progress will continue where practicable. new column added - written representation reference

CA (Compulsory acquisition), CAR (Compulsory acquisition of rights over land and temporary possession), TP (Temporary possession)
 CAS (Compulsory acquisition of subsoil), CASTPS (Compulsory acquisition of subsoil and temporary possession of land at the surface)

No. A	Land interest name/organisation and land agent's name (if applicable) B	Type of interest C	Plot(s) D	Land require ment E	Status of negotiations with land interest F G H	RR ref. no(s). I	WR ref. no(s). J	This version: 4.0 (August 2023)	
								Previous version: 3.0 (July 2023)	
								Change	
								Cell in this row with change	Cell content in previous version
218 Cont'd			44-03	CAR	2018-08-20 Letter Land Interest Questionnaire sent				
			44-06	CAR	2018-09-04 Email Correspondence regarding Order Limits and land use plans				
			44-08	CAR	2018-09-06 Email Correspondence regarding effect of Project on property and environmental mitigation				
			44-10	CAR	2018-10-09 Letter Section 42 Statutory consultation notification sent				
			44-12	CA	2018-11-19 Letter Section 42 Statutory consultation notification sent				
			44-13	CAR	2019-06-28 Email Correspondence regarding survey works				
			44-14	CAR	2019-08-15 Letter 2019 Post-Statutory consultation notification sent				
			44-15	CA	2019-11-08 Letter Land Interest Questionnaire sent				
			44-17	CAR	2020-01-27 Letter Supplementary consultation notification sent				
			44-19	CA	2020-07-13 Letter Design Refinement consultation notification sent				
			44-28	CA	2020-08-04 Email Correspondence from agent querying proposed land use				
			44-29	CA	2020-09-22 Email Correspondence confirming land use requirements				
			44-35	CA	2020-09-29 Letter An invitation has been sent to negotiate and acquire land interests by voluntary agreement				
			44-49	CA	2020-10-21 Email Correspondence regarding Development Consent Order				
			44-52	CA	2021-03-23 Meeting Discussion regarding Project position on and requirements for replacement land				
			44-66	CA	2021-07-13 Letter Community Impacts consultation notification sent				
			44-75	CA	2021-09-02 Meeting Discussion regarding current status of Development Consent Order, effect of Project on property and mitigation				
					2021-10-01 Email Correspondence regarding Design Refinement consultation				

CA (Compulsory acquisition), CAR (Compulsory acquisition of rights over land and temporary possession), TP (Temporary possession)
 CAS (Compulsory acquisition of subsoil), CASTPS (Compulsory acquisition of subsoil and temporary possession of land at the surface)

No. A	Land interest name/organisation and land agent's name (if applicable) B	Type of interest C	Plot(s) D	Land requirement E	Status of negotiations with land interest F G H	RR ref. no(s). I	WR ref. no(s). J	This version: 4.0 (August 2023)				
								Previous version: 3.0 (July 2023)				
								Change				
								Cell in this row with change	Cell content in previous version			
218 Cont'd					2021-10-26 Letter	An invitation has been sent to negotiate and acquire land interests by voluntary agreement						
					2021-12-09 Email	Correspondence regarding land interests and formal agreement						
					2022-05-13 Letter	Local Refinement consultation notification sent						
					2022-05-24 Letter	Local Refinement consultation extension notification sent						
					2022-09-06 Email	Correspondence regarding ownership and transfer of electricity substation						
					2022-09-20 Email	Correspondence to agent regarding publication of open space survey report and UKPN enquiries						
					2022-09-23 Email	Correspondence to agent attaching Thames Chase visitor survey report						
					2023-01-08 Letter	Section 56 notification sent						
					2023-07-31 Phone Call	With agent regarding possible voluntary agreement					F, G, H	new row added
					2023-08-04 Email	To agent regarding possible voluntary agreement					F, G, H	new row added
219	Cranham Solar Limited	Cat 1, 2 & 3	44-03	CAR	The Applicant has reached voluntary agreement.						J	new column added - written representation reference
					2017-10-31 Letter	Order Limits update notification sent	N/A	N/A				
					2018-04-30 Letter	Survey access request sent						
					2018-05-14 Letter	Land Interest Questionnaire sent						
					2018-05-25 Email	Correspondence regarding survey works						
					2018-08-13 Email	Correspondence regarding Land Interest Questionnaire						
					2018-08-17 Letter	Survey access request sent						
					2018-09-10 Letter	Land Interest Questionnaire response						

CA (Compulsory acquisition), CAR (Compulsory acquisition of rights over land and temporary possession), TP (Temporary possession)
 CAS (Compulsory acquisition of subsoil), CASTPS (Compulsory acquisition of subsoil and temporary possession of land at the surface)

No. A	Land interest name/organisation and land agent's name (if applicable) B	Type of interest C	Plot(s) D	Land requirement E	Status of negotiations with land interest F G H	RR ref. no(s). I	WR ref. no(s). J	This version: 4.0 (August 2023)	
								Previous version: 3.0 (July 2023)	
								Change	
								Cell in this row with change	Cell content in previous version
219 Cont'd					2019-08-07 Email Correspondence regarding survey works				
					2019-08-15 Letter 2019 Post-Statutory consultation notification sent				
					2020-01-27 Letter Supplementary consultation notification sent				
					2020-03-04 Email Correspondence regarding survey works				
					2020-03-12 Meeting Discussion regarding land requirements, outline programme and compensation matters				
					2020-06-22 Email Correspondence attaching Heads of Terms for voluntary cooperation agreement				
					2020-07-13 Letter Design Refinement consultation notification sent				
					2020-09-09 Meeting Discussion regarding clarifying queries on land requirements and to update progress on Heads of Terms				
					2020-10-20 Meeting Discussion regarding Heads of Terms				
					2020-12-07 Email Correspondence confirming Heads of Terms agreement				
					2021-07-13 Letter Community Impacts consultation notification sent				
					2022-05-13 Letter Local Refinement consultation notification sent				
					2022-05-24 Letter Local Refinement consultation extension notification sent				
					2022-09-06 Email Correspondence regarding ownership and transfer of electricity sub-station				
					2022-09-20 Email Email to agent regarding publication of open space survey report and UKPN enquiries				
				2022-09-23 Email Correspondence sending Thames Chase Visitor Survey Report to agent					
				2022-10-13 Email Correspondence updating the landowner on voluntary agreement progress and Applicants programme					

CA (Compulsory acquisition), CAR (Compulsory acquisition of rights over land and temporary possession), TP (Temporary possession)
 CAS (Compulsory acquisition of subsoil), CASTPS (Compulsory acquisition of subsoil and temporary possession of land at the surface)

Planning Inspectorate Scheme Ref: TR010032
 Application Document Ref: TR010032/APP/4.1
 DATE: August 2023
 DEADLINE: 3

No. A	Land interest name/organisation and land agent's name (if applicable) B	Type of interest C	Plot(s) D	Land require ment E	Status of negotiations with land interest F G H	RR ref. no(s). I	WR ref. no(s). J	This version: 4.0 (August 2023)	
								Previous version: 3.0 (July 2023)	
								Change	
								Cell in this row with change	Cell content in previous version
219 Cont'd					2022-11-01 Email To agent and landowner confirming LTC is chasing UKPN for response on sub-station 2022-11-10 Email To agent and landowner confirming ownership of electricity sub-station by landowner 2022-11-22 Phone Call With agent regarding possibility of covenant over open space land to prevent future use as a new access 2022-12-09 Email To landowner and agent setting out LTC's responses to Cranham Golf Club responses to Thames Chase Visitor Survey report 2022-12-13 Email Formal response to agent regarding request for National Highways to impose a restrictive covenant over replacement open space land 2022-12-22 Email To agent responding to queries on Thames Chase Visitor Survey and replacement open space land 2023-01-08 Letter Section 56 notification sent 2023-01-08 Letter Section 56 notification sent 2023-01-09 Email To agent confirming Forestry Commission would not agree a restrictive covenant on replacement open space land 2023-02-09 Email To agent and landowner responding to various on-going queries and property impact negotiations 2023-03-09 Email Solicitors confirmation that voluntary agreement has completed 2023-03-17 Email To agent regarding Ministerial Statement rephasing programme by 2 years				
220	CSL Power Systems Ltd	Cat 1 & 3	10-09	CAR	An invitation to negotiate and acquire land interests by voluntary agreement has been sent by letter. 2022-05-13 Letter Local Refinement consultation notification sent	N/A	N/A	J	new column added - written representation reference

CA (Compulsory acquisition), CAR (Compulsory acquisition of rights over land and temporary possession), TP (Temporary possession)
 CAS (Compulsory acquisition of subsoil), CASTPS (Compulsory acquisition of subsoil and temporary possession of land at the surface)

No. A	Land interest name/organisation and land agent's name (if applicable) B	Type of interest C	Plot(s) D	Land requirement E	Status of negotiations with land interest F G H	RR ref. no(s). I	WR ref. no(s). J	This version: 4.0 (August 2023)	
								Previous version: 3.0 (July 2023)	
								Change	
								Cell in this row with change	Cell content in previous version
220 Cont'd			10-11	CA	2022-05-24 Letter Local Refinement consultation extension notification sent 2022-09-07 Letter An invitation has been sent to negotiate and acquire land interests by voluntary agreement 2023-01-08 Letter Section 56 notification sent				
221	Cyclopark	Cat 1, 2 & 3	07-01 07-02 07-04 07-05 07-09 07-15 07-27 07-29 08-06 08-07 08-12 08-13 08-14 08-15	CAR CAR CAR CAR CAR CAR CAR CAR CAR CAR CAR CAR CAR CAR	A meeting has been held with a representative from the Cyclopark, the Project proposals would not have a detrimental effect on use of the site. 2020-01-27 Letter Supplementary consultation notification sent 2020-03-16 Letter Land Interest Questionnaire sent 2020-07-03 Email Correspondence regarding survey access 2020-07-13 Letter Design Refinement consultation notification sent 2020-09-29 Letter An invitation has been sent to negotiate and acquire land interests by voluntary agreement 2021-06-24 Email Correspondence regarding voluntary agreement and fee policy 2021-07-13 Letter Community Impacts consultation notification sent 2022-03-15 Meeting Discussion regarding active travel strategy 2022-05-04 Email Correspondence regarding survey payment 2022-05-13 Letter Local Refinement consultation notification sent 2022-05-24 Letter Local Refinement consultation extension notification sent 2022-06-20 Meeting Discussion regarding active travel strategy and Project benefits 2022-07-07 Meeting Discussion regarding designated funds proposal 2022-07-14 Meeting Discussion regarding designated funds proposal	N/A	N/A	H J	An invitation to negotiate and acquire land interests by voluntary agreement has been sent by letter. new column added - written representation reference

CA (Compulsory acquisition), CAR (Compulsory acquisition of rights over land and temporary possession), TP (Temporary possession)
CAS (Compulsory acquisition of subsoil), CASTPS (Compulsory acquisition of subsoil and temporary possession of land at the surface)

No. A	Land interest name/organisation and land agent's name (if applicable) B	Type of interest C	Plot(s) D	Land requirement E	Status of negotiations with land interest F G H	RR ref. no(s). I	WR ref. no(s). J	This version: 4.0 (August 2023)	
								Previous version: 3.0 (July 2023)	
								Change	
								Cell in this row with change	Cell content in previous version
221 Cont'd					2022-08-05 Meeting Discussion regarding designated funds proposal 2022-08-22 Meeting Discussion regarding designated funds proposal 2022-09-02 Meeting Discussion regarding designated funds proposal and proposed utility works at access to property 2022-09-02 Meeting Meeting with representative of Cyclopark to discuss Project proposals. 2023-01-08 Letter Section 56 notification sent				
222	D D Blomfield	Cat 1 & 3	29-66 33-193	CA CA	Property bought under the blight provisions by the Applicant. The occupier is a tenant of the Applicant occupying by way of an Assured Shorthold Tenancy. Possession will be sought under the AST first. Section 102a notification sent	N/A	N/A	J D, E	new column added - written representation reference new row added
223	D M G Roberts	Cat 1 & 3	29-270	CA	Property bought under the blight provisions by the Applicant. The occupier is a tenant of the Applicant occupying by way of an Assured Shorthold Tenancy. Possession will be sought under the AST first. 2023-05-02 Letter Section 102a notification sent	N/A	N/A	J	new column added - written representation reference
224	Daljinder Singh Cheema	Cat 1 & 3	12-34	TP	An invitation to negotiate and acquire land interests by voluntary agreement has been sent by letter. 2020-01-27 Letter Supplementary consultation notification sent 2020-07-13 Letter Design Refinement consultation notification sent 2020-09-29 Letter An invitation has been sent to negotiate and acquire land interests by voluntary agreement	N/A	N/A	J	new column added - written representation reference

CA (Compulsory acquisition), CAR (Compulsory acquisition of rights over land and temporary possession), TP (Temporary possession)
CAS (Compulsory acquisition of subsoil), CASTPS (Compulsory acquisition of subsoil and temporary possession of land at the surface)

No. A	Land interest name/organisation and land agent's name (if applicable) B	Type of interest C	Plot(s) D	Land requirement E	Status of negotiations with land interest F G H	RR ref. no(s). I	WR ref. no(s). J	This version: 4.0 (August 2023)	
								Previous version: 3.0 (July 2023)	
								Change	
								Cell in this row with change	Cell content in previous version
224 Cont'd					2021-07-13 Letter Community Impacts consultation notification sent 2021-10-26 Letter An invitation has been sent to negotiate and acquire land interests by voluntary agreement 2022-05-13 Letter Local Refinement consultation notification sent 2022-05-24 Letter Local Refinement consultation extension notification sent 2023-01-08 Letter Section 56 notification sent				
225	Daniel Anthony Stock Kathryn Monica Winters Monica Mary Stock	Cat 1 & 3	41-08 41-19	CAR TP	An invitation to negotiate and acquire land interests by voluntary agreement has been sent by letter. 2017-10-31 Letter Order Limits update notification sent 2018-08-20 Letter Land Interest Questionnaire sent 2018-10-09 Letter Section 42 Statutory consultation notification sent 2019-05-08 Phone Call Conversation regarding survey access 2020-01-27 Letter Supplementary consultation notification sent 2020-03-16 Letter Land Interest Questionnaire sent 2020-04-21 Email Correspondence regarding survey access 2020-07-13 Letter Design Refinement consultation notification sent 2020-09-29 Letter An invitation has been sent to negotiate and acquire land interests by voluntary agreement 2021-07-13 Letter Community Impacts consultation notification sent 2021-10-26 Letter An invitation has been sent to negotiate and acquire land interests by voluntary agreement 2022-05-13 Letter Local Refinement consultation notification sent	N/A	N/A	J	new column added - written representation reference

CA (Compulsory acquisition), CAR (Compulsory acquisition of rights over land and temporary possession), TP (Temporary possession)
 CAS (Compulsory acquisition of subsoil), CASTPS (Compulsory acquisition of subsoil and temporary possession of land at the surface)

No. A	Land interest name/organisation and land agent's name (if applicable) B	Type of interest C	Plot(s) D	Land requirement E	Status of negotiations with land interest F G H	RR ref. no(s). I	WR ref. no(s). J	This version: 4.0 (August 2023)	
								Previous version: 3.0 (July 2023)	
								Change	
								Cell in this row with change	Cell content in previous version
225 Cont'd					2022-05-24 Letter Local Refinement consultation extension notification sent 2023-01-08 Letter Section 56 notification sent				
226	Daniel John Walsh	Cat 1 & 3	33-143	CAR	An invitation to negotiate and acquire land interests by voluntary agreement has been sent by letter. 2022-05-13 Letter Local Refinement consultation notification sent 2022-05-24 Letter Local Refinement consultation extension notification sent 2022-09-07 Letter An invitation has been sent to negotiate and acquire land interests by voluntary agreement 2023-01-08 Letter Section 56 notification sent	N/A	N/A	J	new column added - written representation reference
227	Daniel K Wojda	Cat 4	29-234	CA	Property bought under the blight provisions by the Applicant. The occupier is a tenant of the Applicant occupying by way of an Assured Shorthold Tenancy. Possession will be sought under the AST first. 2023-05-02 Letter Section 102a notification sent	N/A	N/A	B, C, D, E, F, G, H, I, J	Entry deleted and person assigned to group no. 228
228	Daniel K Wojda Monika Danuta Wojda Prenash Aldran Pillay	Cat 1 & 3	29-234	CA	Property bought under the blight provisions by the Applicant. The occupier is a tenant of the Applicant occupying by way of an Assured Shorthold Tenancy. Possession will be sought under the AST first. 2021-08-05 Letter Community Impacts consultation notification sent 2022-05-13 Letter Local Refinement consultation notification sent 2022-05-24 Letter Local Refinement consultation extension notification sent	N/A	N/A	B, J	Person added to group no. 228, previously listed separately (D); new column added - written representation reference (J)

CA (Compulsory acquisition), CAR (Compulsory acquisition of rights over land and temporary possession), TP (Temporary possession)
CAS (Compulsory acquisition of subsoil), CASTPS (Compulsory acquisition of subsoil and temporary possession of land at the surface)

No. A	Land interest name/organisation and land agent's name (if applicable) B	Type of interest C	Plot(s) D	Land requirement E	Status of negotiations with land interest F G H	RR ref. no(s). I	WR ref. no(s). J	This version: 4.0 (August 2023)	
								Previous version: 3.0 (July 2023)	
								Change	
								Cell in this row with change	Cell content in previous version
228 Cont'd 229					2023-01-08 Letter Section 56 notification sent				
	Daniel Thomas Foster	Cat 1 & 3	33-126	CAR	2018-10-09 Letter An invitation to negotiate and acquire land interests by voluntary agreement has been sent by letter. Section 42 Statutory consultation notification sent 2018-10-09 Letter Land Interest Questionnaire sent 2019-02-08 Letter Land Interest Questionnaire reminder sent 2020-01-27 Letter Supplementary consultation notification sent 2020-07-13 Letter Design Refinement consultation notification sent 2020-09-29 Letter An invitation has been sent to negotiate and acquire land interests by voluntary agreement 2021-05-04 Letter Survey access request sent 2021-07-13 Letter Community Impacts consultation notification sent 2021-10-26 Letter An invitation has been sent to negotiate and acquire land interests by voluntary agreement 2022-05-13 Letter Local Refinement consultation notification sent 2022-05-24 Letter Local Refinement consultation extension notification sent 2023-01-08 Letter Section 56 notification sent	N/A	N/A	J	new column added - written representation reference
230	Daniel Tisdall	Cat 1 & 3	29-275	CA	Property bought under the blight provisions by the Applicant. The occupier is a tenant of the Applicant occupying by way of an Assured Shorthold Tenancy. Possession will be sought under the AST first. 2022-08-18 Letter Local Refinement Consultation notification sent	N/A	N/A	J	new column added - written representation reference

CA (Compulsory acquisition), CAR (Compulsory acquisition of rights over land and temporary possession), TP (Temporary possession)
 CAS (Compulsory acquisition of subsoil), CASTPS (Compulsory acquisition of subsoil and temporary possession of land at the surface)

No. A	Land interest name/organisation and land agent's name (if applicable) B	Type of interest C	Plot(s) D	Land require ment E	Status of negotiations with land interest F G H	RR ref. no(s). I	WR ref. no(s). J	This version: 4.0 (August 2023)	
								Previous version: 3.0 (July 2023)	
								Change	
								Cell in this row with change	Cell content in previous version
230 Cont'd			29-276	CA	2023-01-08 Letter Section 56 notification sent				
231	Daniel Tomaszewski	Cat 1 & 3	25-65	CAR	<p>An invitation to negotiate and acquire land interests by voluntary agreement has been sent by letter.</p> <p>2020-01-27 Letter Supplementary consultation notification sent</p> <p>2020-07-13 Letter Design Refinement consultation notification sent</p> <p>2020-09-29 Letter An invitation has been sent to negotiate and acquire land interests by voluntary agreement</p> <p>2021-07-13 Letter Community Impacts consultation notification sent</p> <p>2021-10-26 Letter An invitation has been sent to negotiate and acquire land interests by voluntary agreement</p> <p>2022-05-13 Letter Local Refinement consultation notification sent</p> <p>2022-05-24 Letter Local Refinement consultation extension notification sent</p> <p>2023-01-08 Letter Section 56 notification sent</p>	N/A	N/A	J	new column added - written representation reference
232	Danmar Concrete Pumps Limited	Cat 1, 2 & 3	06-81 06-118	CA CA	<p>An invitation to negotiate and acquire land interests by voluntary agreement has been sent by letter.</p> <p>2021-07-13 Letter Community Impacts consultation notification sent</p> <p>2021-10-26 Letter An invitation has been sent to negotiate and acquire land interests by voluntary agreement</p> <p>2022-05-13 Letter Local Refinement consultation notification sent</p> <p>2022-05-24 Letter Local Refinement consultation extension notification sent</p> <p>2023-01-08 Letter Section 56 notification sent</p>	N/A	N/A	J	new column added - written representation reference

CA (Compulsory acquisition), CAR (Compulsory acquisition of rights over land and temporary possession), TP (Temporary possession)
 CAS (Compulsory acquisition of subsoil), CASTPS (Compulsory acquisition of subsoil and temporary possession of land at the surface)

No. A	Land interest name/organisation and land agent's name (if applicable) B	Type of interest C	Plot(s) D	Land require ment E	Status of negotiations with land interest F G H	RR ref. no(s). I	WR ref. no(s). J	This version: 4.0 (August 2023)	
								Previous version: 3.0 (July 2023)	
								Change	
								Cell in this row with change	Cell content in previous version
233	Danny Leach	Cat 1, 2 & 3	41-04	CAR	2018-10-09 Letter An invitation to negotiate and acquire land interests by voluntary agreement has been sent by letter. Section 42 Statutory consultation notification sent	N/A	N/A	J	new column added - written representation reference
			41-07	TP	2019-08-15 Letter 2019 Post-Statutory consultation notification sent				
			41-13	CAR	2019-11-08 Letter Land Interest Questionnaire sent				
			41-14	CAR	2020-01-27 Letter Supplementary consultation notification sent				
			41-15	TP	2020-03-16 Letter Land Interest Questionnaire sent				
			41-18	TP	2020-07-13 Letter Design Refinement consultation notification sent				
					2020-09-29 Letter An invitation has been sent to negotiate and acquire land interests by voluntary agreement				
					2021-07-12 Email Correspondence regarding voluntary agreement				
					2021-07-13 Letter Community Impacts consultation notification sent				
					2021-10-26 Letter An invitation has been sent to negotiate and acquire land interests by voluntary agreement				
					2022-02-14 Letter Land Interest Questionnaire sent				
					2022-05-13 Letter Local Refinement consultation notification sent				
					2022-05-24 Letter Local Refinement consultation extension notification sent				
					2023-01-08 Letter Section 56 notification sent				
234	Dan-Viorel Opris	Cat 1, 2 & 3	26-34	TP	2021-07-13 Letter An invitation to negotiate and acquire land interests by voluntary agreement has been sent by letter. Community Impacts consultation notification sent	N/A	N/A	J	new column added - written representation reference

CA (Compulsory acquisition), CAR (Compulsory acquisition of rights over land and temporary possession), TP (Temporary possession)
 CAS (Compulsory acquisition of subsoil), CASTPS (Compulsory acquisition of subsoil and temporary possession of land at the surface)

No. A	Land interest name/organisation and land agent's name (if applicable) B	Type of interest C	Plot(s) D	Land requirement E	Status of negotiations with land interest F G H	RR ref. no(s). I	WR ref. no(s). J	This version: 4.0 (August 2023)	
								Previous version: 3.0 (July 2023)	
								Change	
								Cell in this row with change	Cell content in previous version
234 Cont'd			28-81 28-88	CA CA	2021-10-26 Letter An invitation has been sent to negotiate and acquire land interests by voluntary agreement 2022-05-13 Letter Local Refinement consultation notification sent 2022-05-24 Letter Local Refinement consultation extension notification sent 2023-01-08 Letter Section 56 notification sent				
235	Daragh A Thomas		42-49	CA	An invitation to negotiate and acquire land interests by voluntary agreement has been sent by letter. 2023-05-02 Letter Section 102a notification sent 2023-06-28 Letter An invitation has been sent to negotiate and acquire land interests by voluntary agreement	N/A	N/A	B, C, D, E, F, G, H, I, J	Entry deleted and person assigned to group no. 77
236	Daren Martin Sommerville	Cat 1 & 3	33-140	CAR	A licence to acquire rights in relation to the landowner's subsoil up to the half-width of the highway has been agreed and completed. 2018-10-09 Letter Section 42 Statutory consultation notification sent 2018-10-09 Letter Land Interest Questionnaire sent 2019-01-03 Letter Land Interest Questionnaire response 2020-01-27 Letter Supplementary consultation notification sent 2020-07-13 Letter Design Refinement consultation notification sent 2020-09-29 Letter An invitation has been sent to negotiate and acquire land interests by voluntary agreement 2020-10-01 Email Correspondence regarding voluntary agreement letter 2020-10-13 Email Correspondence regarding voluntary agreement 2021-07-13 Letter Community Impacts consultation notification sent	N/A	N/A	J	new column added - written representation reference

CA (Compulsory acquisition), CAR (Compulsory acquisition of rights over land and temporary possession), TP (Temporary possession)
 CAS (Compulsory acquisition of subsoil), CASTPS (Compulsory acquisition of subsoil and temporary possession of land at the surface)

No. A	Land interest name/organisation and land agent's name (if applicable) B	Type of interest C	Plot(s) D	Land requirement E	Status of negotiations with land interest F G H	RR ref. no(s). I	WR ref. no(s). J	This version: 4.0 (August 2023)	
								Previous version: 3.0 (July 2023)	
								Change	
								Cell in this row with change	Cell content in previous version
236 Cont'd					2022-05-13 Letter Local Refinement consultation notification sent 2022-05-24 Letter Local Refinement consultation extension notification sent 2023-01-08 Letter Section 56 notification sent				
237	Darren Francis Borg	Cat 1 & 3	43-73	TP	An invitation to negotiate and acquire land interests by voluntary agreement has been sent by letter. 2020-01-27 Letter Supplementary consultation notification sent 2020-03-16 Letter Land Interest Questionnaire sent 2020-07-13 Letter Design Refinement consultation notification sent 2020-09-29 Letter An invitation has been sent to negotiate and acquire land interests by voluntary agreement 2020-10-08 Email Correspondence regarding voluntary agreement 2021-07-13 Letter Community Impacts consultation notification sent 2021-10-26 Letter An invitation has been sent to negotiate and acquire land interests by voluntary agreement 2022-05-13 Letter Local Refinement consultation notification sent 2022-05-24 Letter Local Refinement consultation extension notification sent 2023-01-08 Letter Section 56 notification sent	N/A	N/A	J	new column added - written representation reference
238	Darren Lowern	Cat 1 & 3	44-93 44-94	TP CAR	An invitation to negotiate and acquire land interests by voluntary agreement has been sent by letter. 2018-11-19 Letter Section 42 Statutory consultation notification sent 2020-01-27 Letter Supplementary consultation notification sent	N/A	N/A	J	new column added - written representation reference

CA (Compulsory acquisition), CAR (Compulsory acquisition of rights over land and temporary possession), TP (Temporary possession)
 CAS (Compulsory acquisition of subsoil), CASTPS (Compulsory acquisition of subsoil and temporary possession of land at the surface)

No. A	Land interest name/organisation and land agent's name (if applicable) B	Type of interest C	Plot(s) D	Land requirement E	Status of negotiations with land interest F G H	RR ref. no(s). I	WR ref. no(s). J	This version: 4.0 (August 2023)	
								Previous version: 3.0 (July 2023)	
								Change	
								Cell in this row with change	Cell content in previous version
238 Cont'd					2020-03-16 Letter Land Interest Questionnaire sent 2020-07-13 Letter Design Refinement consultation notification sent 2020-09-29 Letter An invitation has been sent to negotiate and acquire land interests by voluntary agreement 2021-01-19 Letter Land Interest Questionnaire sent 2021-07-13 Letter Community Impacts consultation notification sent 2022-05-13 Letter Local Refinement consultation notification sent 2022-05-24 Letter Local Refinement consultation extension notification sent 2023-01-08 Letter Section 56 notification sent				
239	Darren Paul Little	Cat 1, 2 & 3	29-227 29-230 29-246	CA CA CA	An invitation to negotiate and acquire land interests by voluntary agreement has been sent by letter. 2018-09-10 Letter Land Interest Questionnaire sent 2018-10-09 Letter Section 42 Statutory consultation notification sent 2019-08-15 Letter 2019 Post-Statutory consultation notification sent 2020-01-27 Letter Supplementary consultation notification sent 2020-07-13 Letter Design Refinement consultation notification sent 2020-09-29 Letter An invitation has been sent to negotiate and acquire land interests by voluntary agreement 2021-07-13 Letter Community Impacts consultation notification sent 2021-10-26 Letter An invitation has been sent to negotiate and acquire land interests by voluntary agreement 2022-05-13 Letter Local Refinement consultation notification sent	N/A	N/A	J	new column added - written representation reference

CA (Compulsory acquisition), CAR (Compulsory acquisition of rights over land and temporary possession), TP (Temporary possession)
 CAS (Compulsory acquisition of subsoil), CASTPS (Compulsory acquisition of subsoil and temporary possession of land at the surface)

No. A	Land interest name/organisation and land agent's name (if applicable) B	Type of interest C	Plot(s) D	Land require ment E	Status of negotiations with land interest F G H	RR ref. no(s). I	WR ref. no(s). J	This version: 4.0 (August 2023)	
								Previous version: 3.0 (July 2023)	
								Change	
								Cell in this row with change	Cell content in previous version
239 Cont'd					2022-05-24 Letter Local Refinement consultation extension notification sent 2023-01-08 Letter Section 56 notification sent				
240	David Andrew McCartney	Cat 1, 2 & 3	22-32 22-33 22-38 23-136 23-137 23-139 23-140 23-141 23-149	CAR CAR CAR CAR TP CAR TP TP TP	An invitation to negotiate and acquire land interests by voluntary agreement has been sent by letter. 2018-10-09 Letter Land Interest Questionnaire sent 2018-10-09 Letter Section 42 Statutory consultation notification sent 2019-02-08 Letter Land Interest Questionnaire reminder sent 2020-01-27 Letter Supplementary consultation notification sent 2020-03-16 Letter Land Interest Questionnaire sent 2020-07-13 Letter Design Refinement consultation notification sent 2020-09-29 Letter An invitation has been sent to negotiate and acquire land interests by voluntary agreement 2021-07-13 Letter Community Impacts consultation notification sent 2021-10-26 Letter An invitation has been sent to negotiate and acquire land interests by voluntary agreement 2022-05-13 Letter Local Refinement consultation notification sent 2022-05-24 Letter Local Refinement consultation extension notification sent 2023-01-08 Letter Section 56 notification sent 2023-05-15 Letter Minor refinement consultation notification sent	N/A	N/A	J	new column added - written representation reference
241					An invitation to negotiate and acquire land interests by voluntary agreement has been sent by letter.				

CA (Compulsory acquisition), CAR (Compulsory acquisition of rights over land and temporary possession), TP (Temporary possession)
 CAS (Compulsory acquisition of subsoil), CASTPS (Compulsory acquisition of subsoil and temporary possession of land at the surface)

No. A	Land interest name/organisation and land agent's name (if applicable) B	Type of interest C	Plot(s) D	Land requirement E	Status of negotiations with land interest F G H	RR ref. no(s). I	WR ref. no(s). J	This version: 4.0 (August 2023)	
								Previous version: 3.0 (July 2023)	
								Change	
		Cell in this row with change	Cell content in previous version						
241 Cont'd	David Arthur Sach	Cat 1 & 3	24-156	CA	2018-10-09 Letter Land Interest Questionnaire sent 2018-10-09 Letter Section 42 Statutory consultation notification sent 2018-12-12 Letter Land Interest Questionnaire response 2020-01-27 Letter Supplementary consultation notification sent 2020-07-13 Letter Design Refinement consultation notification sent 2020-09-29 Letter An invitation has been sent to negotiate and acquire land interests by voluntary agreement 2021-07-13 Letter Community Impacts consultation notification sent 2021-10-26 Letter An invitation has been sent to negotiate and acquire land interests by voluntary agreement 2022-05-13 Letter Local Refinement consultation notification sent 2022-05-24 Letter Local Refinement consultation extension notification sent 2023-01-08 Letter Section 56 notification sent	N/A	N/A	J	new column added - written representation reference
242	David Daniel Creamer Louise Rosalind Rogers Peter Brook Rogers	Cat 1 & 3	29-102 29-140 33-186	CA CAR CAR	The owners are aware of the Project and the Applicant is in discussions with them regarding their concerns about the potential impacts on their business. The Applicant is in ongoing discussions regarding mitigation of construction impacts.. 2017-04-12 Letter Preferred Route Announcement notification sent 2017-09-13 Letter Survey access request sent 2017-10-26 Email Correspondence regarding survey access 2018-05-14 Letter Land Interest Questionnaire sent	RR-0218	REP1-416	H J	The owners are aware of the Project and the Applicant is in discussions with them regarding their concerns about the potential impacts on their business. Ongoing Discussions about mitigating impact from Construction new column added - written representation reference

CA (Compulsory acquisition), CAR (Compulsory acquisition of rights over land and temporary possession), TP (Temporary possession)
CAS (Compulsory acquisition of subsoil), CASTPS (Compulsory acquisition of subsoil and temporary possession of land at the surface)

No. A	Land interest name/organisation and land agent's name (if applicable) B	Type of interest C	Plot(s) D	Land require ment E	Status of negotiations with land interest F G H	RR ref. no(s). I	WR ref. no(s). J	This version: 4.0 (August 2023)	
								Previous version: 3.0 (July 2023)	
								Change	
								Cell in this row with change	Cell content in previous version
242 Cont'd					2018-05-29 Phone Call Conversation regarding survey access 2018-07-16 Meeting Discussion regarding the impact of the Project on their interests 2018-10-09 Letter Land Interest Questionnaire sent 2018-10-09 Letter Section 42 Statutory consultation notification sent 2018-11-15 Meeting Discussion regarding the impact of the Project on their interests 2019-01-22 Email Correspondence regarding survey access 2019-02-08 Letter Land Interest Questionnaire reminder sent 2019-02-11 Email The parties are developing a Statement of Common Ground 2020-01-27 Letter Supplementary consultation notification sent 2020-06-23 Email The parties are developing a Statement of Common Ground 2020-06-26 Email Correspondence regarding draft survey consent form 2020-07-13 Letter Design Refinement consultation notification sent 2020-09-29 Letter An invitation has been sent to negotiate and acquire land interests by voluntary agreement 2021-07-13 Letter Community Impacts consultation notification sent 2021-09-13 Meeting Discussion regarding impact of construction on the operation of the business. Requested that the Riding School consider what mitigation they feel would be appropriate with their professional advisers and to provide some suggestions 2021-09-14 Email Correspondence regarding survey payment				

CA (Compulsory acquisition), CAR (Compulsory acquisition of rights over land and temporary possession), TP (Temporary possession)
 CAS (Compulsory acquisition of subsoil), CASTPS (Compulsory acquisition of subsoil and temporary possession of land at the surface)

Planning Inspectorate Scheme Ref: TR010032
 Application Document Ref: TR010032/APP/4.1
 DATE: August 2023
 DEADLINE: 3

No. A	Land interest name/organisation and land agent's name (if applicable) B	Type of interest C	Plot(s) D	Land require ment E	Status of negotiations with land interest F G H	RR ref. no(s). I	WR ref. no(s). J	This version: 4.0 (August 2023)	
								Previous version: 3.0 (July 2023)	
								Change	
								Cell in this row with change	Cell content in previous version
242 Cont'd					2021-10-26 Letter An invitation has been sent to negotiate and acquire land interests by voluntary agreement 2021-11-29 Email Correspondence responding to request for accommodation works and confirming that the Applicant's would look into this and get back to them 2021-12-17 Email Correspondence requesting that assessment is done of proposed accommodation works from somebody qualified in Riding School Management. The Applicant agreed to meet the reasonable costs of the assessment 2022-01-27 Email Correspondence confirming receipt of letter from the British Horse Society providing their thoughts on the requested accommodation works. Requested information on whether any discussions had been held with Thurrock planning department about the proposals 2022-03-02 Email Correspondence regarding survey access request 2022-04-04 Email Correspondence confirming that due to the scale of the suggested accommodation works, the Applicant would need to procure an equine specialist to advise on proposed mitigation viability 2022-05-03 Meeting Discussion regarding proposed bridleway access during construction and review of access to land leased from Thurrock Council 2022-05-13 Letter Local Refinement consultation notification sent 2022-05-24 Letter Local Refinement consultation extension notification sent 2022-07-08 Email Correspondence confirming that equine specialist had been identified and requesting information about site usage and vehicle movements				

CA (Compulsory acquisition), CAR (Compulsory acquisition of rights over land and temporary possession), TP (Temporary possession)
 CAS (Compulsory acquisition of subsoil), CASTPS (Compulsory acquisition of subsoil and temporary possession of land at the surface)

Planning Inspectorate Scheme Ref: TR010032
 Application Document Ref: TR010032/APP/4.1
 DATE: August 2023
 DEADLINE: 3

No. A	Land interest name/organisation and land agent's name (if applicable) B	Type of interest C	Plot(s) D	Land requirement E	Status of negotiations with land interest F G H	RR ref. no(s). I	WR ref. no(s). J	This version: 4.0 (August 2023)	
								Previous version: 3.0 (July 2023)	
								Change	
								Cell in this row with change	Cell content in previous version
242 Cont'd					2022-07-11 Email Correspondence regarding commitment given in which access to land leased from Thurrock would be maintained throughout construction				
					2022-08-16 Email Correspondence providing details of initial discussion with equine behavioural specialist				
					2022-08-19 Email Correspondence arranging a site visit with noise and construction specialists				
					2022-09-27 Meeting Site visit with construction and utilities experts to discuss works proposed				
					2022-10-26 Email Confirmation in writing of construction, utilities works and proposed bridleway diversions during construction				
					2022-11-28 Email Confirmation of receipt of British Horse Society's (BHS) experts report on construction impact				
					2023-01-08 Letter Section 56 notification sent				
					2023-01-19 Meeting Meeting to review BHS experts reports				
					2023-01-26 Email Request for business information for risk assessment				
					2023-02-09 Meeting Site visit to collate business information requested				
					2023-02-24 Email Correspondence regarding BHS risk assesment				
					2023-02-27 Meeting Meeting held via site visit and virtually to review risk assessment				
					2023-03-13 Email Email regarding minutes of meeting				
					2023-03-22 Meeting Site visit with the Applicant's valuer				
					2023-03-23 Email Update following site visit				
				2023-04-14 Email Correspondence regarding BHS risk assessment					
				2023-06-09 Phone call Phone call with landowner to update on valuation			F, G, H	new row added	

CA (Compulsory acquisition), CAR (Compulsory acquisition of rights over land and temporary possession), TP (Temporary possession)
 CAS (Compulsory acquisition of subsoil), CASTPS (Compulsory acquisition of subsoil and temporary possession of land at the surface)

No. A	Land interest name/organisation and land agent's name (if applicable) B	Type of interest C	Plot(s) D	Land requirement E	Status of negotiations with land interest F G H	RR ref. no(s). I	WR ref. no(s). J	This version: 4.0 (August 2023)	
								Previous version: 3.0 (July 2023)	
								Change	
								Cell in this row with change	Cell content in previous version
242 Cont'd					2023-07-21 Phone call Phone call with landowner to update on valuation			F, G, H	new row added
243	David John Hawkes	Cat 1 & 3	01-20 01-21 01-22	CAR CAR CAR	2022-05-13 Letter Local Refinement consultation notification sent 2022-05-24 Letter Local Refinement consultation extension notification sent 2022-09-07 Letter An invitation has been sent to negotiate and acquire land interests by voluntary agreement 2023-01-08 Letter Section 56 notification sent	N/A	N/A	J	new column added - written representation reference
244	David Jonathan Giubarelli	Cat 1 & 3	33-199	CAR	An invitation to negotiate and acquire land interests by voluntary agreement has been sent by letter. 2018-10-09 Letter Land Interest Questionnaire sent 2018-10-09 Letter Section 42 Statutory consultation notification sent 2018-10-18 Letter Land Interest Questionnaire response 2020-01-27 Letter Supplementary consultation notification sent 2020-07-13 Letter Design Refinement consultation notification sent 2020-09-29 Letter An invitation has been sent to negotiate and acquire land interests by voluntary agreement 2021-07-13 Letter Community Impacts consultation notification sent 2021-10-26 Letter An invitation has been sent to negotiate and acquire land interests by voluntary agreement 2022-05-13 Letter Local Refinement consultation notification sent 2022-05-24 Letter Local Refinement consultation extension notification sent	N/A	N/A	J	new column added - written representation reference

CA (Compulsory acquisition), CAR (Compulsory acquisition of rights over land and temporary possession), TP (Temporary possession)
 CAS (Compulsory acquisition of subsoil), CASTPS (Compulsory acquisition of subsoil and temporary possession of land at the surface)

No. A	Land interest name/organisation and land agent's name (if applicable) B	Type of interest C	Plot(s) D	Land require ment E	Status of negotiations with land interest F G H	RR ref. no(s). I	WR ref. no(s). J	This version: 4.0 (August 2023)	
								Previous version: 3.0 (July 2023)	
								Change	
								Cell in this row with change	Cell content in previous version
244 Cont'd					2023-01-08 Letter Section 56 notification sent				
245	David Keeling	Cat 1 & 3	29-01	CA	2018-11-19 Letter An invitation to negotiate and acquire land interests by voluntary agreement has been sent by letter. 2018-11-19 Letter Land Interest Questionnaire sent	N/A	N/A	J	new column added - written representation reference
			29-05	TP	2018-11-19 Letter Section 42 Statutory consultation notification sent				
			29-07	CA	2019-08-15 Letter 2019 Post-Statutory consultation notification sent				
			29-08	CA	2019-11-19 Phone Call Conversation regarding survey access				
			29-12	CA	2020-01-27 Letter Supplementary consultation notification sent				
			29-14	CA	2020-03-16 Letter Land Interest Questionnaire sent				
			29-16	CA	2020-07-13 Letter Design Refinement consultation notification sent				
			33-13	CA	2020-09-29 Letter An invitation has been sent to negotiate and acquire land interests by voluntary agreement 2021-07-13 Letter Community Impacts consultation notification sent 2021-10-26 Letter An invitation has been sent to negotiate and acquire land interests by voluntary agreement 2022-05-13 Letter Local Refinement consultation notification sent 2022-05-24 Letter Local Refinement consultation extension notification sent 2023-01-08 Letter Section 56 notification sent				
246	David Kenneth Haworth	Cat 1 & 3	30-47	TP	2020-07-13 Letter An invitation to negotiate and acquire land interests by voluntary agreement has been sent by letter. Design Refinement consultation notification sent	N/A	N/A	J	new column added - written representation reference

CA (Compulsory acquisition), CAR (Compulsory acquisition of rights over land and temporary possession), TP (Temporary possession)
 CAS (Compulsory acquisition of subsoil), CASTPS (Compulsory acquisition of subsoil and temporary possession of land at the surface)

No. A	Land interest name/organisation and land agent's name (if applicable) B	Type of interest C	Plot(s) D	Land require ment E	Status of negotiations with land interest F G H	RR ref. no(s). I	WR ref. no(s). J	This version: 4.0 (August 2023)	
								Previous version: 3.0 (July 2023)	
								Change	
								Cell in this row with change	Cell content in previous version
246 Cont'd					2020-09-29 Letter An invitation has been sent to negotiate and acquire land interests by voluntary agreement 2021-07-13 Letter Community Impacts consultation notification sent 2021-10-26 Letter An invitation has been sent to negotiate and acquire land interests by voluntary agreement 2022-05-13 Letter Local Refinement consultation notification sent 2022-05-24 Letter Local Refinement consultation extension notification sent 2023-01-08 Letter Section 56 notification sent				
247	David MacPherson	Cat 1 & 3	25-38	CAR	An invitation to negotiate and acquire land interests by voluntary agreement has been sent by letter. 2020-01-27 Letter Supplementary consultation notification sent 2020-07-13 Letter Design Refinement consultation notification sent 2020-09-29 Letter An invitation has been sent to negotiate and acquire land interests by voluntary agreement 2021-07-13 Letter Community Impacts consultation notification sent 2021-10-26 Letter An invitation has been sent to negotiate and acquire land interests by voluntary agreement 2022-05-13 Letter Local Refinement consultation notification sent 2022-05-24 Letter Local Refinement consultation extension notification sent 2023-01-08 Letter Section 56 notification sent	RR-0270	N/A	J	new column added - written representation reference

CA (Compulsory acquisition), CAR (Compulsory acquisition of rights over land and temporary possession), TP (Temporary possession)
 CAS (Compulsory acquisition of subsoil), CASTPS (Compulsory acquisition of subsoil and temporary possession of land at the surface)

No. A	Land interest name/organisation and land agent's name (if applicable) B	Type of interest C	Plot(s) D	Land requirement E	Status of negotiations with land interest F G H	RR ref. no(s). I	WR ref. no(s). J	This version: 4.0 (August 2023)	
								Previous version: 3.0 (July 2023)	
								Change	
								Cell in this row with change	Cell content in previous version
248					The Applicant has written to the owner of Harp Farm regarding inclusion of land within the Order Limits for environmental compensation and is in regular contact with their agent. The applicant has met the landowner on site on several occasions and also at a consultation event. Following extensive discussions with landowner and his agent, the applicant has significantly reduced its land requirements at Harp Farm. Heads of Terms have now been agreed and solicitors instructed regarding a pre DCO voluntary agreement for acquisition of the land at a guaranteed minimum price.			H	The Applicant has written to the owner of Harp Farm regarding inclusion of land within the Order Limits for environmental compensation and is in regular contact with their agent. The applicant has met the landowner on site on several occasions and also at a consultation event. Following extensive discussions with landowner and his agent, the applicant has significantly reduced its land requirements at Harp Farm. Further negotiations continue between the Applicant and the agent regarding a pre DCO voluntary agreement for acquisition at a guaranteed minimum price.
	David Norman Attwood	Cat 1, 2 & 3	01-01	CAR	2021-11-01 Email Correspondence regarding survey access request	RR-0211	REP1-328 J & REP1-329		new column added - written representation reference
	Jon Booth - Lambert & Foster (as agent)		01-02	CA	2022-02-01 Letter Environmental compensation landowner engagement notification sent				
			01-03	CAR	2022-02-04 Email Correspondence requesting a meeting				
			01-04	CA	2022-02-07 Email Correspondence regarding land required for environmental compensation				
			01-05	CAR	2022-02-14 Letter Land Interest Questionnaire sent				
			01-06	CA	2022-02-17 Meeting Discussion regarding environmental compensation proposals				
			01-07	CA	2022-03-28 Email Correspondence regarding survey access request				
			01-08	CAR	2022-04-11 Email Correspondence regarding survey access consent form				

CA (Compulsory acquisition), CAR (Compulsory acquisition of rights over land and temporary possession), TP (Temporary possession)
 CAS (Compulsory acquisition of subsoil), CASTPS (Compulsory acquisition of subsoil and temporary possession of land at the surface)

No. A	Land interest name/organisation and land agent's name (if applicable) B	Type of interest C	Plot(s) D	Land require ment E	Status of negotiations with land interest F G H	RR ref. no(s). I	WR ref. no(s). J	This version: 4.0 (August 2023)		
								Previous version: 3.0 (July 2023)		
								Change		
								Cell in this row with change	Cell content in previous version	
248 Cont'd			01-09	CAR	2022-05-12 Email	Correspondence regarding environmental compensation methodology and Local Refinement consultation				
			01-10	CAR	2022-05-13 Letter	Local Refinement consultation notification sent				
			01-11	CAR	2022-05-24 Email	Correspondence arranging a meeting				
			01-12	CA	2022-05-24 Letter	Local Refinement consultation extension notification sent				
			01-13	CAR	2022-05-31 Meeting	Discussion regarding environmental compensation proposals and environmental impacts associated with nitrogen deposition				
			01-14	CA	2022-06-08 Email	Correspondence regarding Local Refinement consultation and air quality assessments				
			01-16	CAR	2022-06-13 Email	Correspondence regarding proposed alternative land for environmental compensation				
			01-19	CAR	2022-06-16 Email	Correspondence regarding proposed alternative land for environmental compensation				
			02-01	CAR	2022-06-28 Email	Correspondence regarding Local Refinement consultation response				
			02-02	CA	2022-06-29 Meeting	Discussion regarding Local Refinement consultation response and alternative land proposals for environmental compensation				
			02-03	CAR	2022-06-29 Phone Call	Conversation regarding alternative land proposals for environmental compensation				
			02-08	CAR	2022-07-08 Phone Call	Conversation regarding effect of Project on property and Local Refinement consultation outcome				
			02-11	CAR	2022-07-08 Meeting	Discussion regarding update on environmental compensation proposal				
			02-12	CA	2022-07-19 Email	Correspondence requesting survey access				
					2022-07-26 Email	Correspondence arranging a meeting				

CA (Compulsory acquisition), CAR (Compulsory acquisition of rights over land and temporary possession), TP (Temporary possession)
 CAS (Compulsory acquisition of subsoil), CASTPS (Compulsory acquisition of subsoil and temporary possession of land at the surface)

No. A	Land interest name/organisation and land agent's name (if applicable) B	Type of interest C	Plot(s) D	Land require ment E	Status of negotiations with land interest F G H	RR ref. no(s). I	WR ref. no(s). J	This version: 4.0 (August 2023)	
								Previous version: 3.0 (July 2023)	
								Change	
								Cell in this row with change	Cell content in previous version
248 Cont'd					2022-07-27 Email Correspondence attaching technical note on site selection methodology 2022-07-27 Email Correspondence attaching environmental compensation landowner engagement letter and land use plans 2022-07-27 Meeting Discussion regarding environmental compensation and alternative land proposals 2022-08-11 Phone Call Conversation regarding early land acquisition 2022-08-11 Email Correspondence regarding early land acquisition 2022-08-23 Email Correspondence re-stating request for landowner offer to be made formally in writing 2022-08-26 Email Correspondence to agent attaching electronic copy of Local Refinement consultation letter referencing inclusion of land at Burham 2022-09-01 Email Correspondence from agent with formal offer to transfer land under a voluntary agreement pre Development Consent Order 2022-09-01 Letter Landowner engagement notification sent 2022-09-02 Email Correspondence to agent acknowledging formal offer and next steps 2022-10-17 Email Setting up meeting for 1/11/22 with Richard when he is back from leave 2022-10-25 Email To agent regarding his professional fees invoice (querying time sheet) 2022-11-01 Meeting Without Prejudice face to face meeting with landowner and agent on-site to discuss voluntary land transfer offer 2022-11-02 Email To agent confirming payment of professional fees 2022-11-11 Email To landowner thanking for sending through copy of countryside stewardship agreement (Higher Tier)				

CA (Compulsory acquisition), CAR (Compulsory acquisition of rights over land and temporary possession), TP (Temporary possession)
 CAS (Compulsory acquisition of subsoil), CASTPS (Compulsory acquisition of subsoil and temporary possession of land at the surface)

No. A	Land interest name/organisation and land agent's name (if applicable) B	Type of interest C	Plot(s) D	Land require ment E	Status of negotiations with land interest F G H	RR ref. no(s). I	WR ref. no(s). J	This version: 4.0 (August 2023)	
								Previous version: 3.0 (July 2023)	
								Change	
								Cell in this row with change	Cell content in previous version
248 Cont'd					2022-11-14 Email To landowner thanking for sending through plans of countryside stewardship agreement (Higher 2022-11-29 Email To landowner and agent informally advising of DCO formal acceptance 2022-12-07 Email To landowner and agent sending DCO Briefing Guide 2022-12-19 Email To landowner and agent giving prior notice on period for making relevant representations to register as an interested party 2023-01-03 Email To agent arranging update meeting 2023-01-05 Meeting General update meeting with agent via Teams 2023-01-08 Letter Section 56 notification sent 2023-01-09 Email To agent sending copy of s56 template letter and spreadsheet of client(s) recently receiving s56 letters 2023-01-13 Email To agent arranging update meeting 2023-01-16 Meeting Update meeting with agent to discuss possible voluntary acquisition pre DCO 2023-01-16 Email To agent requesting fee estimate for specialist farm consultancy writing business impact case 2023-01-26 Meeting Further update meeting with agent to discuss voluntary acquisition pre DCO 2023-01-26 Email To agent setting out basis for pre DCO voluntary acquisition of land on without prejudice basis 2023-02-01 Email Holding responses from and to agent regarding pre DCO voluntary acquisition of land 2023-02-13 Email Requesting response from agent regarding offer of pre DCO voluntary acquisition of land 2023-02-20 Meeting In person with landowner and agent to discuss possible early acquisition agreement				

CA (Compulsory acquisition), CAR (Compulsory acquisition of rights over land and temporary possession), TP (Temporary possession)
 CAS (Compulsory acquisition of subsoil), CASTPS (Compulsory acquisition of subsoil and temporary possession of land at the surface)

Planning Inspectorate Scheme Ref: TR010032
 Application Document Ref: TR010032/APP/4.1
 DATE: August 2023
 DEADLINE: 3

No. A	Land interest name/organisation and land agent's name (if applicable) B	Type of interest C	Plot(s) D	Land require ment E	Status of negotiations with land interest F G H	RR ref. no(s). I	WR ref. no(s). J	This version: 4.0 (August 2023)	
								Previous version: 3.0 (July 2023)	
								Change	
								Cell in this row with change	Cell content in previous version
248 Cont'd					2023-03-03 Meeting With agent regarding voluntary agreement				
					2023-03-06 Email To agent arranging meeting				
					2023-03-07 Meeting With agent regarding voluntary agreement				
					2023-03-13 Meeting With agent regarding voluntary agreement				
					2023-03-21 Email To agent progressing voluntary agreement				
					2023-03-22 Email To agent progressing voluntary agreement				
					2023-03-23 Email To agent confirming payment of fee invoice accounts				
					2023-03-24 Email Correspondence to agent regarding voluntary agreement				
					2023-03-27 Email Response from agent regarding voluntary agreement				
					2023-04-11 Email To agent regarding voluntary agreement				
					2023-04-24 Email From agent regarding voluntary agreement				
					2023-05-15 Letter Minor refinement consultation notification sent				
					2023-06-02 Email To agent regarding voluntary agreement				
					2023-06-27 Email To agent arranging meeting			F, G, H	new row added
					2023-06-30 Meeting With agent to discuss voluntary agreement			F, G, H	new row added
					2023-07-03 Email With agent to discuss voluntary agreement			F, G, H	new row added
					2023-07-07 Email With agent to discuss voluntary agreement			F, G, H	new row added
					2023-07-12 Email To agent regarding voluntary agreement			F, G, H	new row added
				2023-07-14 Email To agent regarding voluntary agreement			F, G, H	new row added	

CA (Compulsory acquisition), CAR (Compulsory acquisition of rights over land and temporary possession), TP (Temporary possession)
 CAS (Compulsory acquisition of subsoil), CASTPS (Compulsory acquisition of subsoil and temporary possession of land at the surface)

Planning Inspectorate Scheme Ref: TR010032
 Application Document Ref: TR010032/APP/4.1
 DATE: August 2023
 DEADLINE: 3

No. A	Land interest name/organisation and land agent's name (if applicable) B	Type of interest C	Plot(s) D	Land require ment E	Status of negotiations with land interest F G H	RR ref. no(s). I	WR ref. no(s). J	This version: 4.0 (August 2023)	
								Previous version: 3.0 (July 2023)	
								Change	
								Cell in this row with change	Cell content in previous version
248 Cont'd					2023-07-14 Email To agent sending final agreed HoT for voluntary agreement			F, G, H	new row added
					2023-07-17 Email To agent regarding voluntary agreement			F, G, H	new row added
249	David Thomas Gilbody	Cat 1 & 3	30-65	TP	<p>An invitation to negotiate and acquire land interests by voluntary agreement has been sent by letter.</p> <p>2020-07-13 Letter Design Refinement consultation notification sent</p> <p>2020-09-29 Letter An invitation has been sent to negotiate and acquire land interests by voluntary agreement</p> <p>2021-07-13 Letter Community Impacts consultation notification sent</p> <p>2021-10-26 Letter An invitation has been sent to negotiate and acquire land interests by voluntary agreement</p> <p>2022-05-13 Letter Local Refinement consultation notification sent</p> <p>2022-05-24 Letter Local Refinement consultation extension notification sent</p> <p>2023-01-08 Letter Section 56 notification sent</p>	N/A	N/A	J	new column added - written representation reference
250	David Walland Joanne Walland	Cat 1 & 3	33-231	CAR	<p>An invitation to negotiate and acquire land interests by voluntary agreement has been sent by letter.</p> <p>2018-10-09 Letter Land Interest Questionnaire sent</p> <p>2018-10-09 Letter Section 42 Statutory consultation notification sent</p> <p>2018-10-18 Letter Land Interest Questionnaire response</p> <p>2018-10-29 Letter Land Interest Questionnaire response</p> <p>2019-02-08 Letter Land Interest Questionnaire reminder sent</p> <p>2020-01-27 Letter Supplementary consultation notification sent</p>	RR-0238	N/A	J	new column added - written representation reference

CA (Compulsory acquisition), CAR (Compulsory acquisition of rights over land and temporary possession), TP (Temporary possession)
CAS (Compulsory acquisition of subsoil), CASTPS (Compulsory acquisition of subsoil and temporary possession of land at the surface)

Planning Inspectorate Scheme Ref: TR010032
Application Document Ref: TR010032/APP/4.1
DATE: August 2023
DEADLINE: 3

No. A	Land interest name/organisation and land agent's name (if applicable) B	Type of interest C	Plot(s) D	Land require ment E	Status of negotiations with land interest F G H	RR ref. no(s). I	WR ref. no(s). J	This version: 4.0 (August 2023)	
								Previous version: 3.0 (July 2023)	
								Change	
								Cell in this row with change	Cell content in previous version
250 Cont'd					2020-07-13 Letter Design Refinement consultation notification sent 2020-09-29 Letter An invitation has been sent to negotiate and acquire land interests by voluntary agreement 2020-10-13 Email Correspondence regarding voluntary agreement 2021-07-13 Letter Community Impacts consultation notification sent 2021-10-26 Letter An invitation has been sent to negotiate and acquire land interests by voluntary agreement 2022-05-13 Letter Local Refinement consultation notification sent 2022-05-24 Letter Local Refinement consultation extension notification sent 2023-01-08 Letter Section 56 notification sent				
251	David Watts	Cat 1 & 3	26-20	CAR	An invitation to negotiate and acquire land interests by voluntary agreement has been sent by letter. 2020-01-27 Letter Supplementary consultation notification sent 2020-07-13 Letter Design Refinement consultation notification sent 2020-09-29 Letter An invitation has been sent to negotiate and acquire land interests by voluntary agreement 2021-07-13 Letter Community Impacts consultation notification sent 2021-10-26 Letter An invitation has been sent to negotiate and acquire land interests by voluntary agreement 2022-05-13 Letter Local Refinement consultation notification sent 2022-05-24 Letter Local Refinement consultation extension notification sent 2023-01-08 Letter Section 56 notification sent	N/A	N/A	J	new column added - written representation reference

CA (Compulsory acquisition), CAR (Compulsory acquisition of rights over land and temporary possession), TP (Temporary possession)
 CAS (Compulsory acquisition of subsoil), CASTPS (Compulsory acquisition of subsoil and temporary possession of land at the surface)

Planning Inspectorate Scheme Ref: TR010032
 Application Document Ref: TR010032/APP/4.1
 DATE: August 2023
 DEADLINE: 3

No. A	Land interest name/organisation and land agent's name (if applicable) B	Type of interest C	Plot(s) D	Land requirement E	Status of negotiations with land interest F G H	RR ref. no(s). I	WR ref. no(s). J	This version: 4.0 (August 2023)		
								Previous version: 3.0 (July 2023)		
								Change		
								Cell in this row with change	Cell content in previous version	
252	David William George Cowlbeck	Cat 1, 2 & 3	29-195	CA	2017-10-31 Letter	The Applicant is in contact with the agent for the landowner who is aware of the Project's impact. Voluntary discussions would progress with the landowner should the agent receive instructions.	RR-0217,RR-0887,RR-1030	N/A	J	new column added - written representation reference
	Rhea Bejko-Cowlbeck		32-10	CA	2018-05-14 Letter	Order Limits update notification sent				
	Susan Elizabeth Bejko-Cowlbeck		32-26	CA	2018-10-09 Letter	Land Interest Questionnaire sent				
	Peter Cole - Ceres Rural (as agent)		32-29	CA	2018-10-09 Letter	Section 42 Statutory consultation notification sent				
					2019-05-07 Letter	Land Interest Questionnaire response				
					2019-05-20 Email	Correspondence regarding Land Interest Questionnaire				
					2019-08-14 Email	Correspondence regarding survey access				
					2019-08-15 Letter	2019 Post-Statutory consultation notification sent				
					2019-09-11 Email	Correspondence regarding survey works				
					2019-10-08 Email	Correspondence regarding survey access request				
					2019-10-09 Email	Correspondence regarding survey access request				
					2020-01-27 Letter	Supplementary consultation notification sent				
					2020-03-16 Letter	Land Interest Questionnaire sent				
					2020-07-13 Letter	Design Refinement consultation notification sent				
					2020-07-13 Email	Correspondence regarding survey licence				
					2020-08-19 Email	Correspondence regarding survey consent form				

CA (Compulsory acquisition), CAR (Compulsory acquisition of rights over land and temporary possession), TP (Temporary possession)
 CAS (Compulsory acquisition of subsoil), CASTPS (Compulsory acquisition of subsoil and temporary possession of land at the surface)

No. A	Land interest name/organisation and land agent's name (if applicable) B	Type of interest C	Plot(s) D	Land requirement E	Status of negotiations with land interest F G H	RR ref. no(s). I	WR ref. no(s). J	This version: 4.0 (August 2023)	
								Previous version: 3.0 (July 2023)	
								Change	
								Cell in this row with change	Cell content in previous version
252 Cont'd					2020-09-02 Email Correspondence from agent attaching signed consent form 2020-09-29 Letter An invitation has been sent to negotiate and acquire land interests by voluntary agreement 2020-10-07 Email Correspondence regarding voluntary agreement 2021-01-19 Letter Land Interest Questionnaire sent 2021-07-13 Letter Community Impacts consultation notification sent 2021-10-26 Letter An invitation has been sent to negotiate and acquire land interests by voluntary agreement 2022-05-13 Letter Local Refinement consultation notification sent 2022-05-24 Letter Local Refinement consultation extension notification sent 2022-08-02 Meeting Discussion regarding current status of Development Consent Order and early land acquisition 2023-01-08 Letter Section 56 notification sent 2023-02-13 Email To agent requesting update on possible early voluntary acquisition agreement 2023-02-14 Email To agent regarding possible early voluntary acquisition agreement				
253	Dean Anthony Bunker Martina Marie Bunker	Cat 1	06-92 06-95	CA CA	A blight notice has been received and accepted by the Applicant. Acquisition in negotiations. 2017-04-12 Letter Preferred Route Announcement notification sent 2017-05-10 Letter Preferred Route Announcement notification sent	N/A	N/A	H J	A blight notice was accepted by the Applicant, however, the notice has since expired. The Applicant is continuing to provide project updates to the landowner. new column added - written representation reference

CA (Compulsory acquisition), CAR (Compulsory acquisition of rights over land and temporary possession), TP (Temporary possession)
 CAS (Compulsory acquisition of subsoil), CASTPS (Compulsory acquisition of subsoil and temporary possession of land at the surface)

Planning Inspectorate Scheme Ref: TR010032
 Application Document Ref: TR010032/APP/4.1
 DATE: August 2023
 DEADLINE: 3

No. A	Land interest name/organisation and land agent's name (if applicable) B	Type of interest C	Plot(s) D	Land require ment E	Status of negotiations with land interest F G H	RR ref. no(s). I	WR ref. no(s). J	This version: 4.0 (August 2023)		
								Previous version: 3.0 (July 2023)		
								Change		
								Cell in this row with change	Cell content in previous version	
253 Cont'd	Mark Warnett - Ardent Management Limited (as agent)				2017-07-19 Letter	Blight notice received				
					2017-08-15 Letter	Correspondence to claimants responding to blight notice				
					2017-08-23 Letter	Survey access request sent				
					2017-10-31 Letter	Order Limits update notification sent				
					2018-07-25 Letter	Survey access request sent				
					2018-08-10 Letter	Blight notice received				
					2018-08-10 Letter	Correspondence to claimants responding to blight notice				
					2018-08-20 Letter	Land Interest Questionnaire sent				
					2018-10-09 Letter	Section 42 Statutory consultation notification sent				
					2018-11-23 Email	Correspondence regarding survey access				
					2019-03-14 Email	Correspondence regarding survey access				
					2019-10-10 Email	Correspondence regarding survey access				
					2020-01-27 Letter	Supplementary consultation notification sent				
					2020-07-13 Letter	Design Refinement consultation notification sent				
					2020-10-27 Email	Correspondence regarding survey works				
					2021-01-11 Email	Correspondence regarding survey works				
					2021-02-16 Email	Correspondence regarding survey works				
2021-06-15 Email	Correspondence regarding survey works									
2021-07-13 Letter	Community Impacts consultation notification sent									

CA (Compulsory acquisition), CAR (Compulsory acquisition of rights over land and temporary possession), TP (Temporary possession)
 CAS (Compulsory acquisition of subsoil), CASTPS (Compulsory acquisition of subsoil and temporary possession of land at the surface)

No. A	Land interest name/organisation and land agent's name (if applicable) B	Type of interest C	Plot(s) D	Land requirement E	Status of negotiations with land interest F G H	RR ref. no(s). I	WR ref. no(s). J	This version: 4.0 (August 2023)	
								Previous version: 3.0 (July 2023)	
								Change	
								Cell in this row with change	Cell content in previous version
253 Cont'd					2021-07-14 Email Correspondence regarding Local Refinement consultation				
					2022-05-13 Letter Local Refinement consultation notification sent				
					2022-05-24 Letter Local Refinement consultation extension notification sent				
					2023-01-08 Letter Section 56 notification sent				
					2023-06-13 Email Blight notice received				
					2023-06-15 Meeting Agent has submitted a blight notice on behalf of the landowner			F, G, H	new row added
					2023-07-10 Meeting Regular update meeting with agent			F, G, H	new row added
254	Dean Michael Bradbrook	Cat 1, 2 & 3	38-03	CAR	An invitation to negotiate and acquire land interests by voluntary agreement has been sent by letter.				
					2018-10-09 Letter Section 42 Statutory consultation notification sent	RR-0243,RR-0954	N/A	J	new column added - written representation reference
	Samantha Bradbrook		38-04	CA	2018-10-09 Letter Land Interest Questionnaire sent				
			39-09	CA	2019-03-08 Letter Land Interest Questionnaire response				
			39-15	TP	2020-01-27 Letter Supplementary consultation notification sent				
			39-16	CAR	2020-07-13 Letter Design Refinement consultation notification sent				
			39-18	CAR	2020-09-29 Letter An invitation has been sent to negotiate and acquire land interests by voluntary agreement				
			39-19	CA	2021-07-13 Letter Community Impacts consultation notification sent				
			39-41	CA	2021-10-26 Letter An invitation has been sent to negotiate and acquire land interests by voluntary agreement				
	39-62	CA	2022-05-11 Letter Landowner engagement notification sent						

CA (Compulsory acquisition), CAR (Compulsory acquisition of rights over land and temporary possession), TP (Temporary possession)
 CAS (Compulsory acquisition of subsoil), CASTPS (Compulsory acquisition of subsoil and temporary possession of land at the surface)

No. A	Land interest name/organisation and land agent's name (if applicable) B	Type of interest C	Plot(s) D	Land requirement E	Status of negotiations with land interest F G H	RR ref. no(s). I	WR ref. no(s). J	This version: 4.0 (August 2023)			
								Previous version: 3.0 (July 2023)			
								Change			
								Cell in this row with change	Cell content in previous version		
254 Cont'd			39-63	CA	2023-01-08 Letter Section 56 notification sent						
			39-64	CA							
			39-65	CAR							
			39-66	CAR							
			39-67	CAR							
			39-68	TP							
			39-69	TP							
			39-70	TP							
			39-72	CAR							
			39-73	CA							
			39-74	TP							
			39-77	TP							
			39-78	CAR							
			39-79	CA							
			39-82	CAR							
255	Deborah Jeannette Nicholls	Cat 1 & 3	30-25	TP	2020-07-13 Letter Design Refinement consultation notification sent	N/A	N/A	J	new column added - written representation reference		

CA (Compulsory acquisition), CAR (Compulsory acquisition of rights over land and temporary possession), TP (Temporary possession)
 CAS (Compulsory acquisition of subsoil), CASTPS (Compulsory acquisition of subsoil and temporary possession of land at the surface)

No. A	Land interest name/organisation and land agent's name (if applicable) B	Type of interest C	Plot(s) D	Land requirement E	Status of negotiations with land interest F G H	RR ref. no(s). I	WR ref. no(s). J	This version: 4.0 (August 2023)	
								Previous version: 3.0 (July 2023)	
								Change	
								Cell in this row with change	Cell content in previous version
255 Cont'd					2020-09-29 Letter An invitation has been sent to negotiate and acquire land interests by voluntary agreement 2021-07-13 Letter Community Impacts consultation notification sent 2021-10-26 Letter An invitation has been sent to negotiate and acquire land interests by voluntary agreement 2022-05-13 Letter Local Refinement consultation notification sent 2022-05-24 Letter Local Refinement consultation extension notification sent 2023-01-08 Letter Section 56 notification sent				
256	Deepak Kholia	Cat 1 & 3	30-21	TP	An invitation to negotiate and acquire land interests by voluntary agreement has been sent by letter. 2022-05-13 Letter Local Refinement consultation notification sent 2022-05-24 Letter Local Refinement consultation extension notification sent 2022-09-07 Letter An invitation has been sent to negotiate and acquire land interests by voluntary agreement 2023-01-08 Letter Section 56 notification sent	N/A	N/A	J	new column added - written representation reference
257	DeGiorgio Holdings Limited	Cat 1, 2 & 3	04-81	CA	The Applicant is in active negotiations with the business owner to enter into a compensation agreement to enable the Inn on the Lake Hotel to continue to operate as a going concern post Project construction. The agreement will seek to mitigate impact on the business during construction and ensure a mechanism for the payment of appropriate business interruption compensation is agreed. 2017-04-12 Letter Preferred Route Announcement notification sent	RR-0251	N/A	J	new column added - written representation reference

CA (Compulsory acquisition), CAR (Compulsory acquisition of rights over land and temporary possession), TP (Temporary possession)
 CAS (Compulsory acquisition of subsoil), CASTPS (Compulsory acquisition of subsoil and temporary possession of land at the surface)

No. A	Land interest name/organisation and land agent's name (if applicable) B	Type of interest C	Plot(s) D	Land require ment E	Status of negotiations with land interest F G H	RR ref. no(s). I	WR ref. no(s). J	This version: 4.0 (August 2023)			
								Previous version: 3.0 (July 2023)			
								Change			
								Cell in this row with change	Cell content in previous version		
257 Cont'd	Tom French - BTF Partnership (as agent)		04-83	CA	2017-08-17 Email	Correspondence regarding survey works					
			04-89	CAR	2017-08-17 Letter	Survey access request sent					
			04-99	CAR	2017-10-31 Letter	Order Limits update notification sent					
			04-105	CA	2017-11-08 Phone Call	Conversation regarding Project proposals and survey works					
			04-108	TP	2018-05-14 Letter	Land Interest Questionnaire sent					
			04-137	TP	2018-08-22 Letter	Land Interest Questionnaire sent					
			04-138	CAR	2018-11-05 Letter	Land Interest Questionnaire response					
			04-139	CA	2019-02-08 Letter	Land Interest Questionnaire reminder sent					
			04-140	CAR	2019-04-11 Email	Correspondence regarding surveys					
			04-141	TP	2019-08-15 Letter	2019 Post-Statutory consultation notification sent					
							2020-01-08 Email	Correspondence regarding Design Refinement consultation and proposed impact on hotel and arranged meeting			
							2020-01-27 Letter	Supplementary consultation notification sent			
							2020-02-13 Meeting	Discussion regarding impact of Project proposals and SGN gas pipeline diversion works on the hotel and likely business disruption. Hotel will be impacted for circa 18 months during works, opportunities to mitigate to be investigated further			
							2020-03-16 Letter	Land Interest Questionnaire sent			
				2020-07-13 Letter	Design Refinement consultation notification sent						
				2020-09-25 Email	Correspondence regarding survey works						
				2020-09-29 Letter	An invitation has been sent to negotiate and acquire land interests by voluntary agreement						

CA (Compulsory acquisition), CAR (Compulsory acquisition of rights over land and temporary possession), TP (Temporary possession)
CAS (Compulsory acquisition of subsoil), CASTPS (Compulsory acquisition of subsoil and temporary possession of land at the surface)

No. A	Land interest name/organisation and land agent's name (if applicable) B	Type of interest C	Plot(s) D	Land require ment E	Status of negotiations with land interest F G H	RR ref. no(s). I	WR ref. no(s). J	This version: 4.0 (August 2023)	
								Previous version: 3.0 (July 2023)	
								Change	
								Cell in this row with change	Cell content in previous version
257 Cont'd					2020-10-22 Meeting Meeting to explain proposed changes to gas pipeline diversion proposals 2020-11-05 Meeting Meeting to explain proposed changes to gas pipeline diversion proposals 2021-01-14 Meeting Regular catch up meeting with agent to discuss status and case progress - no update 2021-03-11 Meeting Regular catch up meeting with agent to discuss status and case progress - no update 2021-03-22 Email Correspondence requesting survey access 2021-04-23 Meeting Regular meeting - discussed extension to ongoing survey works 2021-05-13 Meeting Regular catch up meeting with agent to discuss status and case progress - no update 2021-07-13 Letter Community Impacts consultation notification sent 2021-07-13 Meeting Regular catch up meeting with agent to discuss status and case progress - no update 2021-07-28 Meeting Regular catch up meeting with agent to discuss status and case progress 2021-08-20 Meeting Regular catch up meeting with agent to discuss status and case progress 2021-09-15 Meeting Regular catch up meeting with agent to discuss status and case progress 2021-10-13 Meeting Regular catch up meeting with agent to discuss status and case progress - discussed access for monitoring surveys 2021-11-10 Meeting Regular catch up meeting with agent to discuss status and case progress - discussed access for monitoring surveys 2022-02-07 Meeting Regular catch up meeting with agent to discuss status and case progress 2022-03-01 Meeting Regular catch up meeting with agent to discuss status and case progress				

CA (Compulsory acquisition), CAR (Compulsory acquisition of rights over land and temporary possession), TP (Temporary possession)
 CAS (Compulsory acquisition of subsoil), CASTPS (Compulsory acquisition of subsoil and temporary possession of land at the surface)

No. A	Land interest name/organisation and land agent's name (if applicable) B	Type of interest C	Plot(s) D	Land require ment E	Status of negotiations with land interest F G H	RR ref. no(s). I	WR ref. no(s). J	This version: 4.0 (August 2023)	
								Previous version: 3.0 (July 2023)	
								Change	
								Cell in this row with change	Cell content in previous version
257 Cont'd					2022-04-04 Meeting Regular catch up meeting with agent to discuss status and case progress - agreed the Applicant would instruct valuers regarding potential compensation agreement 2022-05-03 Meeting Regular catch up meeting with agent to discuss status and case progress 2022-05-13 Letter Local Refinement consultation notification sent 2022-05-24 Letter Local Refinement consultation extension notification sent 2022-05-30 Meeting Regular catch up meeting with agent to discuss status and case progress 2022-06-17 Email Correspondence regarding voluntary compensation agreement 2022-06-21 Meeting Regular catch up meeting with agent to discuss status and case progress 2022-07-25 Meeting Regular catch up meeting with agent to discuss status and case progress - agent considering next steps with client 2022-08-15 Meeting Regular catch up meeting with agent to discuss status and case progress - with agent to consider next steps with client 2022-09-05 Meeting Regular catch up meeting with agent to discuss status and case progress - with agent to consider next steps 2022-09-05 Meeting Regular update meeting - agent considering voluntary agreement with client 2022-10-07 Meeting Regular update meeting - agent considering voluntary agreement with client 2022-11-28 Meeting Regular update meeting - agent considering voluntary agreement with client 2022-12-05 Email Correspondence regarding voluntary agreement				

CA (Compulsory acquisition), CAR (Compulsory acquisition of rights over land and temporary possession), TP (Temporary possession)
 CAS (Compulsory acquisition of subsoil), CASTPS (Compulsory acquisition of subsoil and temporary possession of land at the surface)

No. A	Land interest name/organisation and land agent's name (if applicable) B	Type of interest C	Plot(s) D	Land require ment E	Status of negotiations with land interest F G H	RR ref. no(s). I	WR ref. no(s). J	This version: 4.0 (August 2023)	
								Previous version: 3.0 (July 2023)	
								Change	
								Cell in this row with change	Cell content in previous version
257 Cont'd					2022-12-12 Email Correspondence regarding voluntary agreement				
					2022-12-19 Meeting Regular update meeting with agent - requested information from client to progress discussions				
					2023-01-06 Email Correspondence regarding voluntary agreement				
					2023-01-08 Letter Section 56 notification sent				
					2023-01-09 Meeting Regular update meeting with agent				
					2023-02-06 Meeting Regular update meeting with agent - Applicant considering information provided				
					2023-02-13 Email Correspondence regarding voluntary agreement				
					2023-02-17 Email Correspondence regarding voluntary agreement				
					2023-03-07 Meeting Regular update meeting with agent				
					2023-03-07 Email Correspondence with agent regarding voluntary agreement.				
					2023-03-30 Email To agent regarding programme update and voluntary agreement				
					2023-04-12 Meeting Regular update meeting with agent				
					2023-05-04 Meeting Regular update meeting with agent - further information awaited from client				
					2023-05-22 Meeting Regular update meeting with agent				
					2023-06-15 Meeting Regular update meeting with agent			F, G, H	new row added
					2023-07-10 Meeting Regular update meeting with agent			F, G, H	new row added
				2023-07-28 Email Correspondence with agent regarding statement of common ground.			F, G, H	new row added	
				2023-07-31 Email Correspondence with agent regarding statement of common ground.			F, G, H	new row added	

CA (Compulsory acquisition), CAR (Compulsory acquisition of rights over land and temporary possession), TP (Temporary possession)
 CAS (Compulsory acquisition of subsoil), CASTPS (Compulsory acquisition of subsoil and temporary possession of land at the surface)

Planning Inspectorate Scheme Ref: TR010032
 Application Document Ref: TR010032/APP/4.1
 DATE: August 2023
 DEADLINE: 3

No. A	Land interest name/organisation and land agent's name (if applicable) B	Type of interest C	Plot(s) D	Land require ment E	Status of negotiations with land interest F G H	RR ref. no(s). I	WR ref. no(s). J	This version: 4.0 (August 2023)	
								Previous version: 3.0 (July 2023)	
								Change	
								Cell in this row with change	Cell content in previous version
257 Cont'd					2023-08-01 Email Correspondence with agent regarding statement of common ground.			F, G, H	new row added
258	Denise Garner	Cat 1 & 3	30-71	TP	<p>An invitation to negotiate and acquire land interests by voluntary agreement has been sent by letter.</p> <p>2020-07-13 Letter Design Refinement consultation notification sent</p> <p>2020-09-29 Letter An invitation has been sent to negotiate and acquire land interests by voluntary agreement</p> <p>2021-07-13 Letter Community Impacts consultation notification sent</p> <p>2021-10-26 Letter An invitation has been sent to negotiate and acquire land interests by voluntary agreement</p> <p>2022-05-13 Letter Local Refinement consultation notification sent</p> <p>2022-05-24 Letter Local Refinement consultation extension notification sent</p> <p>2023-01-08 Letter Section 56 notification sent</p>	N/A	N/A	J	new column added - written representation reference
259	Denise Mary Ockendon-Cipa	Cat 1 & 3	42-165	CAR	<p>An invitation to negotiate and acquire land interests by voluntary agreement has been sent by letter.</p> <p>2018-10-09 Letter Section 42 Statutory consultation notification sent</p> <p>2018-10-09 Letter Land Interest Questionnaire sent</p> <p>2018-12-14 Letter Land Interest Questionnaire response</p> <p>2020-01-27 Letter Supplementary consultation notification sent</p> <p>2020-07-13 Letter Design Refinement consultation notification sent</p> <p>2020-09-29 Letter An invitation has been sent to negotiate and acquire land interests by voluntary agreement</p> <p>2020-10-01 Email Correspondence regarding voluntary agreement letter</p>	N/A	N/A	J	new column added - written representation reference

CA (Compulsory acquisition), CAR (Compulsory acquisition of rights over land and temporary possession), TP (Temporary possession)
 CAS (Compulsory acquisition of subsoil), CASTPS (Compulsory acquisition of subsoil and temporary possession of land at the surface)

No. A	Land interest name/organisation and land agent's name (if applicable) B	Type of interest C	Plot(s) D	Land require ment E	Status of negotiations with land interest F G H	RR ref. no(s). I	WR ref. no(s). J	This version: 4.0 (August 2023)	
								Previous version: 3.0 (July 2023)	
								Change	
								Cell in this row with change	Cell content in previous version
259 Cont'd					2020-10-23 Email Correspondence requesting further information and expressing concerns on effect of Project on property 2021-01-27 Email Correspondence regarding voluntary agreement 2021-07-13 Letter Community Impacts consultation notification sent 2021-10-26 Letter An invitation has been sent to negotiate and acquire land interests by voluntary agreement 2022-05-13 Letter Local Refinement consultation notification sent 2022-05-24 Letter Local Refinement consultation extension notification sent 2023-01-08 Letter Section 56 notification sent				
260	Denise Wendy McArdle	Cat 1 & 3	33-157	CAR	An invitation to negotiate and acquire land interests by voluntary agreement has been sent by letter. 2018-10-09 Letter Land Interest Questionnaire sent 2018-10-09 Letter Section 42 Statutory consultation notification sent 2019-02-08 Letter Land Interest Questionnaire reminder sent 2020-01-27 Letter Supplementary consultation notification sent 2020-07-13 Letter Design Refinement consultation notification sent 2020-09-29 Letter An invitation has been sent to negotiate and acquire land interests by voluntary agreement 2021-07-13 Letter Community Impacts consultation notification sent 2021-10-26 Letter An invitation has been sent to negotiate and acquire land interests by voluntary agreement 2022-05-13 Letter Local Refinement consultation notification sent	N/A	N/A	J	new column added - written representation reference

CA (Compulsory acquisition), CAR (Compulsory acquisition of rights over land and temporary possession), TP (Temporary possession)
 CAS (Compulsory acquisition of subsoil), CASTPS (Compulsory acquisition of subsoil and temporary possession of land at the surface)

Planning Inspectorate Scheme Ref: TR010032
 Application Document Ref: TR010032/APP/4.1
 DATE: August 2023
 DEADLINE: 3

No. A	Land interest name/organisation and land agent's name (if applicable) B	Type of interest C	Plot(s) D	Land requirement E	Status of negotiations with land interest F G H	RR ref. no(s). I	WR ref. no(s). J	This version: 4.0 (August 2023)	
								Previous version: 3.0 (July 2023)	
								Change	
								Cell in this row with change	Cell content in previous version
260 Cont'd					2022-05-24 Letter Local Refinement consultation extension notification sent 2023-01-08 Letter Section 56 notification sent				
261	Dennis Gerald Morgan Oliver Lukies - Strutt and Parker (as agent)	Cat 1	29-46 29-60 29-98	CA CA CA	Discussion held with landowner at consultation event during Statutory consultation in autumn 2018, they are aware of the Project and its effect on their property. An invitation to negotiate and acquire land interests by voluntary agreement has been sent by letter and landowner is aware of options available, attempts to progress will continue. 2018-08-28 Letter Land Interest Questionnaire sent 2018-09-11 Letter Land Interest Questionnaire response 2018-09-24 Letter Land Interest Questionnaire response 2018-10-09 Letter Section 42 Statutory consultation notification sent 2020-01-27 Letter Supplementary consultation notification sent 2020-07-13 Letter Design Refinement consultation notification sent 2020-09-29 Letter An invitation has been sent to negotiate and acquire land interests by voluntary agreement 2020-09-30 Email Correspondence regarding interest in voluntary agreement 2020-10-23 Email Correspondence to arrange a meeting 2021-07-13 Letter Community Impacts consultation notification sent 2021-10-05 Email Correspondence to agent requesting valuation, property information and inspection 2021-10-06 Email Correspondence from agent regarding voluntary agreement	N/A	N/A	J	new column added - written representation reference

CA (Compulsory acquisition), CAR (Compulsory acquisition of rights over land and temporary possession), TP (Temporary possession)
 CAS (Compulsory acquisition of subsoil), CASTPS (Compulsory acquisition of subsoil and temporary possession of land at the surface)

No. A	Land interest name/organisation and land agent's name (if applicable) B	Type of interest C	Plot(s) D	Land requirement E	Status of negotiations with land interest F G H	RR ref. no(s). I	WR ref. no(s). J	This version: 4.0 (August 2023)	
								Previous version: 3.0 (July 2023)	
								Change	
								Cell in this row with change	Cell content in previous version
261 Cont'd					2022-02-14 Email Correspondence regarding voluntary agreement 2022-03-08 Email Correspondence regarding survey access request 2022-03-24 Email Correspondence regarding survey access request 2022-05-13 Letter Local Refinement consultation notification sent 2022-05-24 Letter Local Refinement consultation extension notification sent 2023-01-08 Letter Section 56 notification sent				
262	Dennis Gordon Harding	Cat 1 & 3	45-169	CAR	An invitation to negotiate and acquire land interests by voluntary agreement has been sent by letter. 2020-09-29 Letter An invitation has been sent to negotiate and acquire land interests by voluntary agreement 2020-10-01 Email Correspondence regarding voluntary agreement 2021-07-13 Letter Community Impacts consultation notification sent 2021-10-26 Letter An invitation has been sent to negotiate and acquire land interests by voluntary agreement 2022-05-13 Letter Local Refinement consultation notification sent 2022-05-24 Letter Local Refinement consultation extension notification sent 2023-01-08 Letter Section 56 notification sent	N/A	N/A	J	new column added - written representation reference
263	Dennis Peter George Lowe	Cat 1 & 3	30-22	TP	An invitation to negotiate and acquire land interests by voluntary agreement has been sent by letter. 2020-07-13 Letter Design Refinement consultation notification sent 2020-09-29 Letter An invitation has been sent to negotiate and acquire land interests by voluntary agreement	N/A	N/A	J	new column added - written representation reference

CA (Compulsory acquisition), CAR (Compulsory acquisition of rights over land and temporary possession), TP (Temporary possession)
 CAS (Compulsory acquisition of subsoil), CASTPS (Compulsory acquisition of subsoil and temporary possession of land at the surface)

No. A	Land interest name/organisation and land agent's name (if applicable) B	Type of interest C	Plot(s) D	Land requirement E	Status of negotiations with land interest F G H	RR ref. no(s). I	WR ref. no(s). J	This version: 4.0 (August 2023)	
								Previous version: 3.0 (July 2023)	
								Change	
								Cell in this row with change	Cell content in previous version
263 Cont'd					2021-07-13 Letter Community Impacts consultation notification sent 2021-10-26 Letter An invitation has been sent to negotiate and acquire land interests by voluntary agreement 2022-05-13 Letter Local Refinement consultation notification sent 2022-05-24 Letter Local Refinement consultation extension notification sent 2023-01-08 Letter Section 56 notification sent				
264	Denton Builders Limited	Cat 1 & 3	09-13	TP	An invitation to negotiate and acquire land interests by voluntary agreement has been sent by letter. 2020-01-27 Letter Supplementary consultation notification sent 2020-07-13 Letter Design Refinement consultation notification sent 2020-09-29 Letter An invitation has been sent to negotiate and acquire land interests by voluntary agreement 2021-07-13 Letter Community Impacts consultation notification sent 2021-10-26 Letter An invitation has been sent to negotiate and acquire land interests by voluntary agreement 2021-11-07 Email Correspondence regarding interest in voluntary agreement 2021-11-24 Phone Call Conversation regarding voluntary agreement 2022-05-13 Letter Local Refinement consultation notification sent 2022-05-24 Letter Local Refinement consultation extension notification sent 2023-01-08 Letter Section 56 notification sent	N/A	N/A	J	new column added - written representation reference
265					An invitation to negotiate and acquire land interests by voluntary agreement has been sent by letter.				

CA (Compulsory acquisition), CAR (Compulsory acquisition of rights over land and temporary possession), TP (Temporary possession)
CAS (Compulsory acquisition of subsoil), CASTPS (Compulsory acquisition of subsoil and temporary possession of land at the surface)

No. A	Land interest name/organisation and land agent's name (if applicable) B	Type of interest C	Plot(s) D	Land requirement E	Status of negotiations with land interest F G H	RR ref. no(s). I	WR ref. no(s). J	This version: 4.0 (August 2023)			
								Previous version: 3.0 (July 2023)			
								Change			
								Cell in this row with change	Cell content in previous version		
265 Cont'd	Denton Wharf Properties Limited Johnathan Branch - Branch Associates (as agent)	Cat 1 & 3	15-02	TP	2019-05-02 Email	Correspondence regarding survey access		N/A	N/A	J	new column added - written representation reference
					2019-10-10 Email	Correspondence regarding survey access					
					2020-01-27 Letter	Supplementary consultation notification sent					
					2020-07-13 Letter	Design Refinement consultation notification sent					
					2020-09-29 Letter	An invitation has been sent to negotiate and acquire land interests by voluntary agreement					
					2021-01-19 Letter	Land Interest Questionnaire sent					
					2021-03-16 Letter	Land Interest Questionnaire response					
					2021-03-17 Email	Correspondence regarding Land Interest Questionnaire response					
					2021-07-13 Letter	Community Impacts consultation notification sent					
					2021-10-26 Letter	An invitation has been sent to negotiate and acquire land interests by voluntary agreement					
					2022-05-13 Letter	Local Refinement consultation notification sent					
					2022-05-24 Letter	Local Refinement consultation extension notification sent					
2023-01-08 Letter	Section 56 notification sent										
266	Derek James Peachey Josephine Peachey	Cat 1 & 3	25-07	CAR		An invitation to negotiate and acquire land interests by voluntary agreement has been sent by letter.		N/A	N/A	J	new column added - written representation reference
					2018-10-09 Letter	Section 42 Statutory consultation notification sent					
					2018-10-09 Letter	Land Interest Questionnaire sent					
					2019-02-08 Letter	Land Interest Questionnaire reminder sent					

CA (Compulsory acquisition), CAR (Compulsory acquisition of rights over land and temporary possession), TP (Temporary possession)
 CAS (Compulsory acquisition of subsoil), CASTPS (Compulsory acquisition of subsoil and temporary possession of land at the surface)

No. A	Land interest name/organisation and land agent's name (if applicable) B	Type of interest C	Plot(s) D	Land requirement E	Status of negotiations with land interest F G H	RR ref. no(s). I	WR ref. no(s). J	This version: 4.0 (August 2023)	
								Previous version: 3.0 (July 2023)	
								Change	
								Cell in this row with change	Cell content in previous version
266 Cont'd					2019-04-01 Letter Land Interest Questionnaire response 2020-01-27 Letter Supplementary consultation notification sent 2020-07-13 Letter Design Refinement consultation notification sent 2020-09-29 Letter An invitation has been sent to negotiate and acquire land interests by voluntary agreement 2021-07-13 Letter Community Impacts consultation notification sent 2021-10-26 Letter An invitation has been sent to negotiate and acquire land interests by voluntary agreement 2022-05-13 Letter Local Refinement consultation notification sent 2022-05-24 Letter Local Refinement consultation extension notification sent 2023-01-08 Letter Section 56 notification sent				
267	Derek Kenneth Elmer	Cat 1 & 3	30-38	TP	An invitation to negotiate and acquire land interests by voluntary agreement has been sent by letter. 2020-07-13 Letter Design Refinement consultation notification sent 2020-09-29 Letter An invitation has been sent to negotiate and acquire land interests by voluntary agreement 2021-07-13 Letter Community Impacts consultation notification sent 2021-10-26 Letter An invitation has been sent to negotiate and acquire land interests by voluntary agreement 2022-05-13 Letter Local Refinement consultation notification sent 2022-05-24 Letter Local Refinement consultation extension notification sent 2023-01-08 Letter Section 56 notification sent	N/A	N/A	J	new column added - written representation reference

CA (Compulsory acquisition), CAR (Compulsory acquisition of rights over land and temporary possession), TP (Temporary possession)
 CAS (Compulsory acquisition of subsoil), CASTPS (Compulsory acquisition of subsoil and temporary possession of land at the surface)

No. A	Land interest name/organisation and land agent's name (if applicable) B	Type of interest C	Plot(s) D	Land require ment E	Status of negotiations with land interest F G H	RR ref. no(s). I	WR ref. no(s). J	This version: 4.0 (August 2023)	
								Previous version: 3.0 (July 2023)	
								Change	
								Cell in this row with change	Cell content in previous version
268	Derek William Boreham Margaret Rosemary Boreham Peter Cole - Ceres Rural (as agent)	Cat 1, 2 & 3	29-17 29-31 29-39 29-48 29-49 29-51 29-54 29-156 29-184 29-191 29-193 29-213 33-85 33-96 33-111	CAR TP TP CA CAR TP CA CA CA CA CA CAR CA CA CA	2017-04-12 Letter Preferred Route Announcement notification sent 2017-10-31 Letter Order Limits update notification sent 2018-05-14 Letter Land Interest Questionnaire sent 2018-07-25 Email Correspondence regarding survey access 2018-08-10 Email Correspondence regarding survey works 2018-08-10 Letter Survey access request sent 2018-10-09 Letter Section 42 Statutory consultation notification sent 2018-10-22 Letter Land Interest Questionnaire response 2018-10-22 Letter Land Interest Questionnaire sent 2018-10-31 Letter Land Interest Questionnaire response 2019-06-21 Email Correspondence regarding survey works 2019-08-02 Email Correspondence regarding survey access request 2019-08-15 Letter 2019 Post-Statutory consultation notification sent 2020-01-14 Email Correspondence requesting survey access 2020-01-27 Letter Supplementary consultation notification sent	RR-1063	N/A	J	new column added - written representation reference

CA (Compulsory acquisition), CAR (Compulsory acquisition of rights over land and temporary possession), TP (Temporary possession)
 CAS (Compulsory acquisition of subsoil), CASTPS (Compulsory acquisition of subsoil and temporary possession of land at the surface)

No. A	Land interest name/organisation and land agent's name (if applicable) B	Type of interest C	Plot(s) D	Land requirement E	Status of negotiations with land interest F G H	RR ref. no(s). I	WR ref. no(s). J	This version: 4.0 (August 2023)		
								Previous version: 3.0 (July 2023)		
								Change		
								Cell in this row with change	Cell content in previous version	
268 Cont'd			33-153	CAR	2020-03-27 Meeting	Discussion regarding update with agent focusing on survey works				
					2020-04-22 Meeting	Discussion regarding update with agent focusing on survey works				
					2020-05-28 Email	Correspondence requesting survey access				
					2020-06-09 Email	Correspondence regarding survey works				
					2020-06-23 Email	Correspondence regarding survey access				
					2020-06-25 Email	Correspondence regarding survey licence				
					2020-07-02 Email	Correspondence regarding survey consent form				
					2020-07-13 Letter	Design Refinement consultation notification sent				
					2020-08-27 Email	Correspondence regarding survey payment				
					2020-09-29 Letter	An invitation has been sent to negotiate and acquire land interests by voluntary agreement				
					2020-10-08 Email	Correspondence regarding survey payment				
					2020-11-12 Email	Correspondence regarding compensation				
					2020-11-13 Email	Correspondence regarding compensation for crop loss				
					2020-12-02 Email	Correspondence regarding survey payment				
					2020-12-15 Email	Correspondence regarding site hand-back following survey works				
					2021-01-06 Email	Correspondence regarding survey payment				
					2021-01-07 Email	Correspondence regarding site hand-back following survey works				
2021-02-08 Email	Correspondence requesting land access									
2021-05-04 Letter	Survey access request sent									

CA (Compulsory acquisition), CAR (Compulsory acquisition of rights over land and temporary possession), TP (Temporary possession)
 CAS (Compulsory acquisition of subsoil), CASTPS (Compulsory acquisition of subsoil and temporary possession of land at the surface)

No. A	Land interest name/organisation and land agent's name (if applicable) B	Type of interest C	Plot(s) D	Land require ment E	Status of negotiations with land interest F G H	RR ref. no(s). I	WR ref. no(s). J	This version: 4.0 (August 2023)	
								Previous version: 3.0 (July 2023)	
								Change	
								Cell in this row with change	Cell content in previous version
268 Cont'd					2021-06-21 Email Correspondence regarding draft survey consent form 2021-07-13 Letter Community Impacts consultation notification sent 2021-07-14 Email Correspondence regarding survey works 2021-10-26 Letter An invitation has been sent to negotiate and acquire land interests by voluntary agreement 2022-03-14 Email Correspondence regarding survey consent form 2022-05-13 Letter Local Refinement consultation notification sent 2022-05-24 Letter Local Refinement consultation extension notification sent 2022-08-02 Meeting Discussion regarding current status of Development Consent Order and survey works 2022-11-29 Email To agent informally advising of DCO formal acceptance 2022-12-07 Email To agent sending DCO Briefing Guide 2022-12-19 Email To agent giving prior notice on period for making relevant representations to register as an interested party 2023-01-08 Letter Section 56 notification sent				

CA (Compulsory acquisition), CAR (Compulsory acquisition of rights over land and temporary possession), TP (Temporary possession)
 CAS (Compulsory acquisition of subsoil), CASTPS (Compulsory acquisition of subsoil and temporary possession of land at the surface)

Planning Inspectorate Scheme Ref: TR010032
 Application Document Ref: TR010032/APP/4.1
 DATE: August 2023
 DEADLINE: 3

No. A	Land interest name/organisation and land agent's name (if applicable) B	Type of interest C	Plot(s) D	Land require ment E	Status of negotiations with land interest F G H	RR ref. no(s). I	WR ref. no(s). J	This version: 4.0 (August 2023)	
								Previous version: 3.0 (July 2023)	
								Change	
								Cell in this row with change	Cell content in previous version
269					A blight notice has been received and accepted by the Applicant. Contracts exchanged 7 October 2020. Completion September 2023.			H	A blight notice has been received and accepted by the Applicant. Contracts exchanged 7 October 2020. Completion set for 31 August 2023. Long stop completion date agreed to allow claimants time to find a suitable onward property and to develop the property to their bespoke requirements. Claimants have also had exceptional circumstances relating to work and health and so a further extension was agreed in July 2022 of a revised completion date from December 2022 to September 2023.
	Dheeraj Ahluwalia	Cat 1, 2 & 3	29-85	CA	2017-04-12 Letter Preferred Route Announcement notification sent	N/A	N/A	J	new column added - written representation reference
	Sudha Balakrishnan		29-91	CA	2017-10-31 Letter Order Limits update notification sent				
	Trevor Foster (as agent)		29-101	CA	2018-07-20 Letter Survey access request sent				
			29-102	CA	2018-08-10 Letter Blight notice received				
			29-115	CAR	2018-08-20 Letter Land Interest Questionnaire sent				
			29-140	CAR	2018-10-09 Letter Section 42 Statutory consultation notification sent				
			33-223	CA	2018-11-23 Letter Correspondence to claimants responding to blight notice				
					2020-01-27 Letter Supplementary consultation notification sent				
					2020-07-13 Letter Design Refinement consultation notification sent				
					2021-07-13 Letter Community Impacts consultation notification sent				
					2022-05-13 Letter Local Refinement consultation notification sent				

CA (Compulsory acquisition), CAR (Compulsory acquisition of rights over land and temporary possession), TP (Temporary possession)
 CAS (Compulsory acquisition of subsoil), CASTPS (Compulsory acquisition of subsoil and temporary possession of land at the surface)

No. A	Land interest name/organisation and land agent's name (if applicable) B	Type of interest C	Plot(s) D	Land require ment E	Status of negotiations with land interest F G H	RR ref. no(s). I	WR ref. no(s). J	This version: 4.0 (August 2023)	
								Previous version: 3.0 (July 2023)	
								Change	
								Cell in this row with change	Cell content in previous version
269 Cont'd					2022-05-24 Letter Local Refinement consultation extension notification sent 2023-01-08 Letter Section 56 notification sent				
270	Dialina Amina Wallace	Cat 1 & 3	42-164	CAR	An invitation to negotiate and acquire land interests by voluntary agreement has been sent by letter. 2020-03-16 Letter Land Interest Questionnaire sent 2020-07-13 Letter Design Refinement consultation notification sent 2020-09-29 Letter An invitation has been sent to negotiate and acquire land interests by voluntary agreement 2021-07-13 Letter Community Impacts consultation notification sent 2021-10-26 Letter An invitation has been sent to negotiate and acquire land interests by voluntary agreement 2022-05-13 Letter Local Refinement consultation notification sent 2022-05-24 Letter Local Refinement consultation extension notification sent 2023-01-08 Letter Section 56 notification sent	N/A	N/A	J	new column added - written representation reference
271	Dimitar Yankov Angelov	Cat 1 & 3	30-34	TP	An invitation to negotiate and acquire land interests by voluntary agreement has been sent by letter. 2020-09-29 Letter An invitation has been sent to negotiate and acquire land interests by voluntary agreement 2021-07-13 Letter Community Impacts consultation notification sent 2021-10-26 Letter An invitation has been sent to negotiate and acquire land interests by voluntary agreement 2022-05-13 Letter Local Refinement consultation notification sent 2022-05-24 Letter Local Refinement consultation extension notification sent	N/A	N/A	J	new column added - written representation reference

CA (Compulsory acquisition), CAR (Compulsory acquisition of rights over land and temporary possession), TP (Temporary possession)
 CAS (Compulsory acquisition of subsoil), CASTPS (Compulsory acquisition of subsoil and temporary possession of land at the surface)

No. A	Land interest name/organisation and land agent's name (if applicable) B	Type of interest C	Plot(s) D	Land require ment E	Status of negotiations with land interest F G H	RR ref. no(s). I	WR ref. no(s). J	This version: 4.0 (August 2023)	
								Previous version: 3.0 (July 2023)	
								Change	
								Cell in this row with change	Cell content in previous version
271 Cont'd					2023-01-08 Letter Section 56 notification sent				
272	Dinah Mary Gemmill John Gemmill	Cat 1 & 3	45-143 45-151 45-158 45-160	TP TP CAR CAR	2020-01-27 Letter An invitation to negotiate and acquire land interests by voluntary agreement has been sent by letter. Supplementary consultation notification sent 2020-07-13 Letter Design Refinement consultation notification sent 2020-09-29 Letter An invitation has been sent to negotiate and acquire land interests by voluntary agreement 2020-10-05 Email Correspondence regarding interest in voluntary agreement 2020-10-27 Email Correspondence regarding voluntary agreement 2021-01-19 Email Correspondence sending voluntary licence agreement 2021-07-13 Letter Community Impacts consultation notification sent 2021-10-26 Letter An invitation has been sent to negotiate and acquire land interests by voluntary agreement 2021-10-29 Email Correspondence regarding interest in voluntary agreement 2021-11-04 Email Correspondence sending voluntary licence agreement 2022-05-13 Letter Local Refinement consultation notification sent 2022-05-24 Letter Local Refinement consultation extension notification sent 2023-01-08 Letter Section 56 notification sent	N/A	N/A	J	new column added - written representation reference
273					An invitation to negotiate and acquire land interests by voluntary agreement has been sent by letter.				

CA (Compulsory acquisition), CAR (Compulsory acquisition of rights over land and temporary possession), TP (Temporary possession)
CAS (Compulsory acquisition of subsoil), CASTPS (Compulsory acquisition of subsoil and temporary possession of land at the surface)

No. A	Land interest name/organisation and land agent's name (if applicable) B	Type of interest C	Plot(s) D	Land require ment E	Status of negotiations with land interest F G H	RR ref. no(s). I	WR ref. no(s). J	This version: 4.0 (August 2023)		
								Previous version: 3.0 (July 2023)		
								Change		
								Cell in this row with change	Cell content in previous version	
273 Cont'd	DJW (Europe) Limited	Cat 1 & 3	32-117	TP	2020-01-27 Letter	Supplementary consultation notification sent	N/A	N/A	J	new column added - written representation reference
					2020-03-16 Letter	Land Interest Questionnaire sent				
					2020-04-29 Letter	Land Interest Questionnaire response				
					2020-07-13 Letter	Design Refinement consultation notification sent				
					2020-09-29 Letter	An invitation has been sent to negotiate and acquire land interests by voluntary agreement				
					2020-11-06 Email	Correspondence regarding voluntary agreement letter				
					2020-11-12 Email	Correspondence regarding voluntary agreement				
					2021-05-26 Email	Correspondence regarding survey payment				
					2021-07-13 Letter	Community Impacts consultation notification sent				
					2021-10-26 Letter	An invitation has been sent to negotiate and acquire land interests by voluntary agreement				
					2022-05-13 Letter	Local Refinement consultation notification sent				
2022-05-24 Letter	Local Refinement consultation extension notification sent									
2023-01-08 Letter	Section 56 notification sent									
274	Donald James Pottle	Cat 1 & 3	13-29	CAR		An invitation to negotiate and acquire land interests by voluntary agreement has been sent by letter.	N/A	N/A	J	new column added - written representation reference
					2018-10-09 Letter	Section 42 Statutory consultation notification sent				
					2018-10-09 Letter	Land Interest Questionnaire sent				
					2019-02-08 Letter	Land Interest Questionnaire reminder sent				
					2020-01-27 Letter	Supplementary consultation notification sent				

CA (Compulsory acquisition), CAR (Compulsory acquisition of rights over land and temporary possession), TP (Temporary possession)
 CAS (Compulsory acquisition of subsoil), CASTPS (Compulsory acquisition of subsoil and temporary possession of land at the surface)

No. A	Land interest name/organisation and land agent's name (if applicable) B	Type of interest C	Plot(s) D	Land require ment E	Status of negotiations with land interest F G H	RR ref. no(s). I	WR ref. no(s). J	This version: 4.0 (August 2023)	
								Previous version: 3.0 (July 2023)	
								Change	
								Cell in this row with change	Cell content in previous version
274 Cont'd					2020-07-13 Letter Design Refinement consultation notification sent 2020-09-29 Letter An invitation has been sent to negotiate and acquire land interests by voluntary agreement 2021-07-13 Letter Community Impacts consultation notification sent 2021-10-26 Letter An invitation has been sent to negotiate and acquire land interests by voluntary agreement 2022-05-13 Letter Local Refinement consultation notification sent 2022-05-24 Letter Local Refinement consultation extension notification sent 2023-01-08 Letter Section 56 notification sent				
275	Dorothy Edna Monk Roy Ernest Monk	Cat 1 & 3	43-77	TP	An invitation to negotiate and acquire land interests by voluntary agreement has been sent by letter. 2020-01-27 Letter Supplementary consultation notification sent 2020-03-16 Letter Land Interest Questionnaire sent 2020-07-02 Letter Land Interest Questionnaire response 2020-07-13 Letter Design Refinement consultation notification sent 2020-09-29 Letter An invitation has been sent to negotiate and acquire land interests by voluntary agreement 2021-07-13 Letter Community Impacts consultation notification sent 2021-10-26 Letter An invitation has been sent to negotiate and acquire land interests by voluntary agreement 2022-05-13 Letter Local Refinement consultation notification sent 2022-05-24 Letter Local Refinement consultation extension notification sent 2023-01-08 Letter Section 56 notification sent	N/A	N/A	J	new column added - written representation reference

CA (Compulsory acquisition), CAR (Compulsory acquisition of rights over land and temporary possession), TP (Temporary possession)
 CAS (Compulsory acquisition of subsoil), CASTPS (Compulsory acquisition of subsoil and temporary possession of land at the surface)

No. A	Land interest name/organisation and land agent's name (if applicable) B	Type of interest C	Plot(s) D	Land requirement E	Status of negotiations with land interest F G H	RR ref. no(s). I	WR ref. no(s). J	This version: 4.0 (August 2023)	
								Previous version: 3.0 (July 2023)	
								Change	
								Cell in this row with change	Cell content in previous version
276	Duncan Savage Kay Elizabeth Savage	Cat 1 & 3	09-28	TP	An invitation to negotiate and acquire land interests by voluntary agreement has been sent by letter. 2020-01-27 Letter Supplementary consultation notification sent 2020-07-13 Letter Design Refinement consultation notification sent 2020-09-29 Letter An invitation has been sent to negotiate and acquire land interests by voluntary agreement 2020-10-01 Email Correspondence regarding voluntary agreement letter 2021-07-13 Letter Community Impacts consultation notification sent 2021-10-26 Letter An invitation has been sent to negotiate and acquire land interests by voluntary agreement 2021-10-28 Email Correspondence regarding interest in voluntary agreement 2021-11-04 Email Correspondence sending voluntary licence agreement 2022-05-13 Letter Local Refinement consultation notification sent 2022-05-24 Letter Local Refinement consultation extension notification sent 2023-01-08 Letter Section 56 notification sent	N/A	N/A	J	new column added - written representation reference

CA (Compulsory acquisition), CAR (Compulsory acquisition of rights over land and temporary possession), TP (Temporary possession)
 CAS (Compulsory acquisition of subsoil), CASTPS (Compulsory acquisition of subsoil and temporary possession of land at the surface)

No. A	Land interest name/organisation and land agent's name (if applicable) B	Type of interest C	Plot(s) D	Land requirement E	Status of negotiations with land interest F G H	RR ref. no(s). I	WR ref. no(s). J	This version: 4.0 (August 2023)	
								Previous version: 3.0 (July 2023)	
								Change	
								Cell in this row with change	Cell content in previous version
277	E.and K.Benton Limited Mike Holland - Holland Land & Property LTD (as agent)	Cat 1, 2 & 3	30-07 34-01 34-03 34-04 34-05	CAR CAR CAR TP CAR	2017-04-12 Letter Preferred Route Announcement notification sent 2017-07-28 Phone Call Conversation regarding survey access 2017-10-31 Letter Order Limits update notification sent 2017-11-01 Email Correspondence regarding Order Limits update 2017-11-20 Letter Survey access request sent	RR-0278	REP1-335 J & REP1-354	H	There has been regular, detailed, and constructive correspondence and meetings with the landowner since April 2017 on all aspects of the Project. These include, but are not limited to (i) Detailed design development, impact mitigation, utility diversions, (ii) Reconfiguration of proposed public rights of way and relocation of works compound, (iii) Location of ecological mitigation areas and potential long-term stewardship, (iv) Access for surveys, ground investigation and archaeological trial trenching, and (v) Impact on future development potential and ways to mitigate. The parties are progressing a Statement of Common Ground and an opportunity to acquire land by agreement has been discussed will be progressed if agreed. There has been regular, detailed, and constructive correspondence and meetings with the landowner since April 2017 on all aspects of the Project. These include, but are not limited to (i) Detailed design development, impact mitigation, utility diversions, (ii) Reconfiguration of proposed public rights of way and relocation of works compound, (iii) Location of ecological mitigation areas and potential long-term stewardship, (iv) Access for surveys, ground investigation and archaeological trial trenching, and (v) Impact on future development potential and ways to mitigate. The parties are developing a Memorandum of Understanding and would progress separate agreements for other matters. Opportunity to acquire land by agreement has been discussed will be progressed if agreed. A Statement of Common Ground is also being progressed. new column added - written representation reference

CA (Compulsory acquisition), CAR (Compulsory acquisition of rights over land and temporary possession), TP (Temporary possession)
 CAS (Compulsory acquisition of subsoil), CASTPS (Compulsory acquisition of subsoil and temporary possession of land at the surface)

No. A	Land interest name/organisation and land agent's name (if applicable) B	Type of interest C	Plot(s) D	Land require ment E	Status of negotiations with land interest F G H	RR ref. no(s). I	WR ref. no(s). J	This version: 4.0 (August 2023)	
								Previous version: 3.0 (July 2023)	
								Change	
								Cell in this row with change	Cell content in previous version
277 Cont'd			34-06	CAR	2018-01-16 Meeting Discussion regarding survey works				
			35-01	CAR	2018-02-21 Meeting Initial engagement following the Preferred Route Announcement regarding survey works and negotiations				
			35-02	CAR	2018-06-12 Meeting Discussion regarding Project update, land referencing and survey works				
			35-05	CAR	2018-06-25 Letter Land Interest Questionnaire sent				
			35-09	CAR	2018-07-25 Email Correspondence regarding Land Interest Questionnaire				
			35-12	CA	2018-08-10 Letter Survey access request sent				
			35-18	CA	2018-08-10 Phone Call Correspondence regarding survey access				
			35-19	CAR	2018-10-09 Letter Section 42 Statutory consultation notification sent				
			35-20	CAR	2018-10-09 Letter Land Interest Questionnaire sent				
			36-02	CAR	2019-01-28 Email Correspondence regarding land referencing				
			36-03	CAR	2019-01-28 Letter Land Interest Questionnaire sent				
			36-04	TP	2019-04-09 Email Correspondence regarding survey works				
			36-05	CAR	2019-04-23 Meeting Discussion regarding proposed survey works				
			36-06	CAR	2019-06-27 Email Correspondence regarding survey works				
			38-01	CAR	2019-07-01 Email Correspondence regarding survey works				
			38-02	TP	2019-08-15 Letter 2019 Post-Statutory consultation notification sent				
			38-05	CA	2019-11-15 Meeting Discussion with agent and landowner regarding Project update				
			38-06	CA	2020-01-27 Letter Supplementary consultation notification sent				

CA (Compulsory acquisition), CAR (Compulsory acquisition of rights over land and temporary possession), TP (Temporary possession)
 CAS (Compulsory acquisition of subsoil), CASTPS (Compulsory acquisition of subsoil and temporary possession of land at the surface)

No. A	Land interest name/organisation and land agent's name (if applicable) B	Type of interest C	Plot(s) D	Land require ment E	Status of negotiations with land interest F G H	RR ref. no(s). I	WR ref. no(s). J	This version: 4.0 (August 2023)	
								Previous version: 3.0 (July 2023)	
								Change	
								Cell in this row with change	Cell content in previous version
277 Cont'd			38-07	CA	2020-01-27 Email Correspondence regarding survey payment				
			38-08	CA	2020-01-28 Email Correspondence regarding survey payment				
			38-09	TP	2020-03-16 Letter Land Interest Questionnaire sent				
			38-10	TP	2020-03-16 Meeting Discussion regarding Supplementary consultation				
			38-11	CA	2020-06-01 Email Correspondence regarding survey works				
			38-12	CA	2020-06-03 Meeting Discussion with agent regarding progress of option agreement				
			38-13	CAR	2020-07-13 Letter Design Refinement consultation notification sent				
			38-14	CAR	2020-07-13 Meeting Discussion with agent and landowner regarding Project update and potential impacts following Design Refinement consultation				
			38-15	CAR	2020-07-27 Phone Call Conversation with agent regarding queries on footpath 136 and gas mains diversion				
			38-16	TP	2020-07-30 Meeting Discussion regarding progress of potential option agreement				
			38-17	CA	2020-08-10 Meeting Discussion with agent and landowner regarding routing of public footpath 136				
			38-18	TP	2020-09-21 Meeting Discussion regarding progression of potential option agreement				
			38-19	TP	2020-09-23 Meeting Discussion with agent regarding regular update focusing on survey works				
			38-20	CAR	2020-10-16 Phone Call Conversation with agent regarding various valuation matters				
			38-21	CA	2020-10-22 Meeting Discussion regarding progression of potential option agreement				
			38-22	CAR	2020-11-19 Email Correspondence regarding survey works				
			38-23	TP	2021-01-07 Email Correspondence regarding survey works				

CA (Compulsory acquisition), CAR (Compulsory acquisition of rights over land and temporary possession), TP (Temporary possession)
 CAS (Compulsory acquisition of subsoil), CASTPS (Compulsory acquisition of subsoil and temporary possession of land at the surface)

No. A	Land interest name/organisation and land agent's name (if applicable) B	Type of interest C	Plot(s) D	Land require ment E	Status of negotiations with land interest F G H	RR ref. no(s). I	WR ref. no(s). J	This version: 4.0 (August 2023)	
								Previous version: 3.0 (July 2023)	
								Change	
								Cell in this row with change	Cell content in previous version
277 Cont'd			38-24	CAR	2021-01-08 Email Correspondence regarding survey works				
			38-26	CA	2021-02-15 Email Correspondence regarding survey works				
			38-27	CA	2021-03-10 Email Correspondence from agent with draft Heads of Terms for option agreement				
			38-29	TP	2021-03-16 Phone Call Conversation regarding draft Heads of Terms for option agreement				
			38-30	CA	2021-03-25 Meeting Discussion regarding effect of Project on property and mitigation				
			38-31	CAR	2021-04-20 Email Correspondence regarding survey payment				
			38-32	CAR	2021-04-21 Meeting Discussion regarding effect of Project on development value and valuation				
			38-33	CAR	2021-04-28 Email Correspondence from agent with revised draft Heads of Terms for option agreement				
			38-34	CAR	2021-06-17 Meeting Discussion regarding Section 17, early land acquisition through an option agreement and mitigation				
			38-35	CAR	2021-07-13 Letter Community Impacts consultation notification sent				
			38-36	TP	2022-02-16 Email To agent sending through draft Statement of Common Ground				
			38-37	TP	2022-03-09 Email Correspondence regarding alternative Non-Motorised User route proposals				
			38-38	CAR	2022-05-09 Email Correspondence regarding survey access request				
			38-39	TP	2022-05-11 Letter Landowner engagement notification sent				
			38-40	CAR	2022-05-13 Letter Local Refinement consultation notification sent				
			38-41	CAR	2022-05-19 Email Correspondence regarding survey access request				
		38-44	CAR	2022-06-14 Meeting Discussion regarding effect of Project on development proposals and potential mitigation					

CA (Compulsory acquisition), CAR (Compulsory acquisition of rights over land and temporary possession), TP (Temporary possession)
 CAS (Compulsory acquisition of subsoil), CASTPS (Compulsory acquisition of subsoil and temporary possession of land at the surface)

No. A	Land interest name/organisation and land agent's name (if applicable) B	Type of interest C	Plot(s) D	Land require ment E	Status of negotiations with land interest F G H	RR ref. no(s). I	WR ref. no(s). J	This version: 4.0 (August 2023)	
								Previous version: 3.0 (July 2023)	
								Change	
								Cell in this row with change	Cell content in previous version
277 Cont'd			38-45	CA	2022-06-20 Email Correspondence regarding survey access				
			38-46	CAR	2022-06-30 Meeting Discussion regarding issues log				
			38-47	CAR	2022-07-11 Email Correspondence regarding land interests post Development Consent Order				
			38-59	CAR	2022-07-13 Email Correspondence regarding survey access				
			38-64	CAR	2022-11-29 Email To agent informally advising of DCO formal acceptance				
			39-34	CA	2022-12-01 Email To agent sending regular compensation payments report				
			39-54	CAR	2022-12-07 Email To agent sending DCO Briefing Guide				
			39-71	CA	2022-12-14 Email To agent requesting agreement to minor land use change (temporary to temporary with access rights for utilities off Fen Lane).				
			39-75	CA	2022-12-19 Email To agent giving prior notice on period for making relevant representations to register as an interested party				
			39-80	TP	2022-12-22 Email Multiple emails to agent confirming acceptance and payment of crop loss claim and agent's fees				
			39-81	TP	2023-01-08 Letter Section 56 notification sent				
			39-83	CAR	2023-01-13 Email To agent regarding voluntary agreement (utilities access)				
			39-84	TP	2023-01-16 Email To agent sending compensation payments report				
			41-02	CAR	2023-02-06 Email To agent forwarding January 2023 Compensation Payments Report				
			41-10	CAR	2023-02-23 Email To agent requesting update on voluntary utilities rights agreement				
			41-11	CAR	2023-02-27 Email To agent arranging further update meetings				
		41-12	TP	2023-03-01 Email To agent regarding technical queries (specification for bridge FP136 over LTC alignment)					

CA (Compulsory acquisition), CAR (Compulsory acquisition of rights over land and temporary possession), TP (Temporary possession)
 CAS (Compulsory acquisition of subsoil), CASTPS (Compulsory acquisition of subsoil and temporary possession of land at the surface)

No. A	Land interest name/organisation and land agent's name (if applicable) B	Type of interest C	Plot(s) D	Land requirement E	Status of negotiations with land interest F G H	RR ref. no(s). I	WR ref. no(s). J	This version: 4.0 (August 2023)			
								Previous version: 3.0 (July 2023)			
								Change			
								Cell in this row with change	Cell content in previous version		
277 Cont'd			41-20	TP	2023-04-12 Email To agent sending monthly compensation reports						
			41-21	CA	2023-06-02 Email To agent sending compensation payment summaries						
			41-24	CAR	2023-06-16 Meeting With agent to update SoCG					F, G, H	previously blank
			41-28	TP	2023-06-22 Email To agent confirming landowner SoCG Examination timetable					F, G, H	previously blank
			41-39	TP	2023-06-23 Email Correspondence with agent in response to representations made and to suggest a meeting					F, G, H	previously blank
			41-40	CAR	2023-06-27 Email To agent sending updated draft SoCG					F, G, H	previously blank
			41-41	CAR	2023-07-17 Letter Landowner consultation notification sent					F, G, H	new row added
			44-90	CAR	2023-07-17 Letter Notification requesting consent in respect of Compulsory Acquisition regulations sent					F, G, H	new row added
			44-92	TP	2023-07-18 Email To agent sending landowner consultation information					F, G, H	previously blank
					2023-07-19 Email To agent regarding consultation and utility rights sought					F, G, H	new row added
		2023-08-04 Meeting With agent re Statement of Common Ground	F, G, H	new row added							
		2023-08-04 Email To agent regarding alignment of proposed bridge structure	F, G, H	new row added							
278	E.G. White & Sons (North Ockendon) Limited	Cat 1 & 3	43-83	TP	2019-08-15 Letter An invitation to negotiate and acquire land interests by voluntary agreement has been sent by letter. 2019 Post-Statutory consultation notification sent	N/A	N/A	J	new column added - written representation reference		
			43-86	TP	2020-01-27 Letter Supplementary consultation notification sent						
			43-91	CAR	2020-03-16 Letter Land Interest Questionnaire sent						
			43-92	CAR	2020-07-02 Letter Land Interest Questionnaire response						

CA (Compulsory acquisition), CAR (Compulsory acquisition of rights over land and temporary possession), TP (Temporary possession)
 CAS (Compulsory acquisition of subsoil), CASTPS (Compulsory acquisition of subsoil and temporary possession of land at the surface)

No. A	Land interest name/organisation and land agent's name (if applicable) B	Type of interest C	Plot(s) D	Land requirement E	Status of negotiations with land interest F G H	RR ref. no(s). I	WR ref. no(s). J	This version: 4.0 (August 2023)	
								Previous version: 3.0 (July 2023)	
								Change	
								Cell in this row with change	Cell content in previous version
278 Cont'd			43-93	TP	2020-07-13 Letter Design Refinement consultation notification sent 2020-09-29 Letter An invitation has been sent to negotiate and acquire land interests by voluntary agreement 2021-07-13 Letter Community Impacts consultation notification sent 2021-10-26 Letter An invitation has been sent to negotiate and acquire land interests by voluntary agreement 2022-05-13 Letter Local Refinement consultation notification sent 2022-05-24 Letter Local Refinement consultation extension notification sent 2023-01-08 Letter Section 56 notification sent				
279	Eamond Matthew Moore	Cat 1 & 3	01-13 01-15	CAR CAR	An invitation to negotiate and acquire land interests by voluntary agreement has been sent by letter. 2022-02-01 Letter Environmental compensation landowner engagement notification sent 2022-02-14 Letter Land Interest Questionnaire sent 2022-03-10 Letter Land Interest Questionnaire sent 2022-05-13 Letter Local Refinement consultation notification sent 2022-05-24 Letter Local Refinement consultation extension notification sent 2022-09-07 Letter An invitation has been sent to negotiate and acquire land interests by voluntary agreement 2023-01-08 Letter Section 56 notification sent	N/A	N/A	J	new column added - written representation reference
280					The Applicant is in contact with the Club who are content their use of the site could continue during construction. The Applicant would continue to liaise with the Club to mitigate any impact during the works.				

CA (Compulsory acquisition), CAR (Compulsory acquisition of rights over land and temporary possession), TP (Temporary possession)
 CAS (Compulsory acquisition of subsoil), CASTPS (Compulsory acquisition of subsoil and temporary possession of land at the surface)

No. A	Land interest name/organisation and land agent's name (if applicable) B	Type of interest C	Plot(s) D	Land requirement E	Status of negotiations with land interest F G H	RR ref. no(s). I	WR ref. no(s). J	This version: 4.0 (August 2023)			
								Previous version: 3.0 (July 2023)			
								Change			
								Cell in this row with change	Cell content in previous version		
280 Cont'd	East Tilbury & Linford Gun Club	Cat 1 & 3	24-69	CAR	2022-03-16 Letter	Correspondence regarding landowner engagement		N/A	N/A	J	new column added - written representation reference
			24-70	CA	2022-03-29 Phone Call	Conversation regarding East Tilbury and Linford Gun Club operation, clarifying land interests and Project update					
			27-43	CA	2022-04-13 Letter	Land Interest Questionnaire sent					
			27-44	CAR	2022-04-28 Letter	Land Interest Questionnaire response					
					2022-05-13 Letter	Local Refinement consultation notification sent					
					2022-05-24 Letter	Local Refinement consultation extension notification sent					
					2023-01-08 Letter	Section 56 notification sent					
281	Eastern Power Networks PLC	Cat 1, 2 & 3	16-02	CAR	2017-04-12 Letter	Preferred Route Announcement notification sent		N/A	N/A	J	new column added - written representation reference
			16-03	TP	2017-05-22 Meeting	Preferred Route Announcement briefing, understanding UKPN's assets and operation and agree on engagement proceeding forward					
			16-04	CAR	2017-08-01 Letter	Survey access request sent					
			16-05	CAR	2017-08-09 Email	Correspondence regarding Statement of Common Ground workshop					
			16-06	TP	2017-08-17 Letter	Survey access request sent					
			16-19	CAR	2017-09-13 Meeting	Discussion regarding progress update, planning future engagement including short-term objectives					

CA (Compulsory acquisition), CAR (Compulsory acquisition of rights over land and temporary possession), TP (Temporary possession)
 CAS (Compulsory acquisition of subsoil), CASTPS (Compulsory acquisition of subsoil and temporary possession of land at the surface)

No. A	Land interest name/organisation and land agent's name (if applicable) B	Type of interest C	Plot(s) D	Land require ment E	Status of negotiations with land interest F G H	RR ref. no(s). I	WR ref. no(s). J	This version: 4.0 (August 2023)	
								Previous version: 3.0 (July 2023)	
								Change	
								Cell in this row with change	Cell content in previous version
281 Cont'd			16-22	CAR	2017-10-16 Email Correspondence regarding Statement of Common Ground and Protective Provisions				
			16-23	TP	2017-10-31 Letter Order Limits update notification sent				
			16-26	TP	2018-01-03 Meeting Discussion regarding Geographic Information System and data sharing				
			16-29	TP	2018-05-14 Letter Land Interest Questionnaire sent				
			16-35	TP	2018-06-11 Letter Land Interest Questionnaire response				
			16-37	CA	2018-07-26 Email Correspondence regarding Order Limits update				
			16-38	CA	2018-07-26 Meeting Statement of Common Ground workshop				
			16-65	TP	2018-08-17 Letter Land Interest Questionnaire sent				
			16-66	TP	2018-08-17 Email Correspondence regarding Land Interest Questionnaire				
			17-01	TP	2018-08-20 Letter Land Interest Questionnaire sent				
			17-02	TP	2018-09-10 Letter Land Interest Questionnaire response				
			17-08	TP	2018-09-10 Letter Land Interest Questionnaire sent				
			17-09	TP	2018-10-09 Letter Land Interest Questionnaire sent				
			18-10	TP	2018-10-09 Letter Section 42 Statutory consultation notification sent				
			20-02	TP	2018-11-12 Email Correspondence regarding Land Interest Questionnaire				
			20-03	TP	2018-11-14 Letter Land Interest Questionnaire response				
			20-04	TP	2019-02-08 Letter Land Interest Questionnaire reminder sent				
			20-05	TP	2019-02-28 Email Correspondence regarding Land Interest Questionnaire				
20-06	CAR	2019-03-13 Meeting Monthly progress meeting							

CA (Compulsory acquisition), CAR (Compulsory acquisition of rights over land and temporary possession), TP (Temporary possession)
 CAS (Compulsory acquisition of subsoil), CASTPS (Compulsory acquisition of subsoil and temporary possession of land at the surface)

No. A	Land interest name/organisation and land agent's name (if applicable) B	Type of interest C	Plot(s) D	Land require ment E	Status of negotiations with land interest F G H	RR ref. no(s). I	WR ref. no(s). J	This version: 4.0 (August 2023)	
								Previous version: 3.0 (July 2023)	
								Change	
								Cell in this row with change	Cell content in previous version
281 Cont'd			20-07	CAR	2019-04-04 Meeting Monthly progress meeting				
			20-08	CAR	2019-05-02 Meeting Monthly progress meeting				
			20-09	CAR	2019-06-06 Meeting Monthly progress meeting				
			20-11	CAR	2019-06-06 Email Correspondence regarding Land Interest Questionnaire assistance				
			20-26	TP	2019-07-04 Meeting Monthly progress meeting				
			20-40	TP	2019-07-04 Email Correspondence regarding Statement of Common Ground and Protective Provisions				
			20-42	CAR	2019-07-16 Letter Land Interest Questionnaire response				
			20-46	TP	2019-08-01 Meeting Monthly progress meeting				
			20-53	CA	2019-08-15 Letter 2019 Post-Statutory consultation notification sent				
			20-62	CA	2019-09-05 Meeting Monthly progress meeting				
			20-68	CA	2019-10-03 Meeting Monthly progress meeting				
			21-10	TP	2019-11-07 Meeting Monthly progress meeting				
			21-11	TP	2019-12-05 Meeting Monthly progress meeting				
			21-14	CAR	2020-01-02 Meeting Monthly progress meeting				
			21-15	CAR	2020-01-27 Letter Supplementary consultation notification sent				
			21-16	CAR	2020-02-06 Meeting Monthly progress meeting				
			21-18	TP	2020-03-05 Meeting Monthly progress meeting				
			21-19	TP	2020-03-16 Letter Land Interest Questionnaire sent				
			21-20	CAR	2020-04-02 Meeting Monthly progress meeting				
			21-24	CAR	2020-05-07 Meeting Monthly progress meeting				

CA (Compulsory acquisition), CAR (Compulsory acquisition of rights over land and temporary possession), TP (Temporary possession)
 CAS (Compulsory acquisition of subsoil), CASTPS (Compulsory acquisition of subsoil and temporary possession of land at the surface)

No. A	Land interest name/organisation and land agent's name (if applicable) B	Type of interest C	Plot(s) D	Land require ment E	Status of negotiations with land interest F G H	RR ref. no(s). I	WR ref. no(s). J	This version: 4.0 (August 2023)	
								Previous version: 3.0 (July 2023)	
								Change	
								Cell in this row with change	Cell content in previous version
281 Cont'd			21-30	TP	2020-06-04 Meeting Monthly progress meeting				
			21-32	TP	2020-07-09 Meeting Monthly progress meeting				
			21-33	CAR	2020-07-13 Letter Design Refinement consultation notification sent				
			21-34	TP	2020-12-17 Meeting Steering Group				
			21-35	CAR	2021-01-11 Letter Land Interest Questionnaire sent				
			21-36	CAR	2021-07-07 Email Correspondence requesting land access				
			22-59	CA	2021-07-13 Letter Community Impacts consultation notification sent				
			22-77	CA	2022-05-11 Letter Landowner engagement notification sent				
			23-78	CA	2022-05-13 Letter Local Refinement consultation notification sent				
			23-89	CA	2022-05-24 Letter Local Refinement consultation extension notification sent				
			23-90	CAR	2022-09-01 Letter Landowner engagement notification sent				
			23-92	CA	2022-09-05 Letter Landowner engagement notification sent				
			23-94	CA	2023-01-08 Letter Section 56 notification sent				
			23-95	CAR	2023-07-04 Letter Notification requesting consent in respect of Compulsory Acquisition regulations sent			F, G, H	previously blank
			23-97	CAR	2023-07-17 Letter Landowner consultation notification sent			F, G, H	previously blank
			23-99	TP	2023-07-17 Letter Notification requesting consent in respect of Compulsory Acquisition regulations sent			F, G, H	previously blank
				23-101	TP				
			23-109	CAR					
			23-111	TP					

CA (Compulsory acquisition), CAR (Compulsory acquisition of rights over land and temporary possession), TP (Temporary possession)
 CAS (Compulsory acquisition of subsoil), CASTPS (Compulsory acquisition of subsoil and temporary possession of land at the surface)

No. A	Land interest name/organisation and land agent's name (if applicable) B	Type of interest C	Plot(s) D	Land require ment E	Status of negotiations with land interest F G H	RR ref. no(s). I	WR ref. no(s). J	This version: 4.0 (August 2023)	
								Previous version: 3.0 (July 2023)	
								Change	
								Cell in this row with change	Cell content in previous version
281 Cont'd			23-114	TP					
			23-121	CAR					
			23-122	TP					
			23-131	TP					
			24-89	CA					
			24-94	CA					
			24-95	CAR					
			24-100	CAR					
			24-107	CA					
			24-113	CAR					
			24-116	CAR					
			24-118	CA					
			24-119	CA					
			24-125	TP					
			24-127	TP					
			24-128	TP					
			24-130	CAR					
		24-132	CA						
		24-133	CAR						
		24-134	CA						

CA (Compulsory acquisition), CAR (Compulsory acquisition of rights over land and temporary possession), TP (Temporary possession)
 CAS (Compulsory acquisition of subsoil), CASTPS (Compulsory acquisition of subsoil and temporary possession of land at the surface)

No. A	Land interest name/organisation and land agent's name (if applicable) B	Type of interest C	Plot(s) D	Land require ment E	Status of negotiations with land interest F G H	RR ref. no(s). I	WR ref. no(s). J	This version: 4.0 (August 2023)	
								Previous version: 3.0 (July 2023)	
								Change	
								Cell in this row with change	Cell content in previous version
281 Cont'd			24-136	CAR					
			24-138	CA					
			24-139	TP					
			24-140	CA					
			24-143	TP					
			24-144	TP					
			24-149	CA					
			24-152	CAR					
			24-153	CAR					
			24-154	TP					
			24-157	TP					
			24-158	TP					
			24-168	CAR					
			24-174	CAR					
			24-179	TP					
			24-180	TP					
			24-185	CA					
			25-50	CAR					
25-80	TP								
26-24	TP								

CA (Compulsory acquisition), CAR (Compulsory acquisition of rights over land and temporary possession), TP (Temporary possession)
 CAS (Compulsory acquisition of subsoil), CASTPS (Compulsory acquisition of subsoil and temporary possession of land at the surface)

No. A	Land interest name/organisation and land agent's name (if applicable) B	Type of interest C	Plot(s) D	Land require ment E	Status of negotiations with land interest F G H	RR ref. no(s). I	WR ref. no(s). J	This version: 4.0 (August 2023)	
								Previous version: 3.0 (July 2023)	
								Change	
								Cell in this row with change	Cell content in previous version
281 Cont'd			26-43	TP					
			26-50	CAR					
			27-76	CAR					
			27-80	CAR					
			27-82	CAR					
			27-86	CAR					
			27-90	CAR					
			27-96	CAR					
			28-51	CAR					
			28-71	CAR					
			28-76	CA					
			28-81	CA					
			29-79	CA					
			29-81	CA					
			29-84	CA					
			29-90	CA					
			29-100	CA					
			29-112	CA					
29-113	CAR								
29-115	CAR								

CA (Compulsory acquisition), CAR (Compulsory acquisition of rights over land and temporary possession), TP (Temporary possession)
 CAS (Compulsory acquisition of subsoil), CASTPS (Compulsory acquisition of subsoil and temporary possession of land at the surface)

No. A	Land interest name/organisation and land agent's name (if applicable) B	Type of interest C	Plot(s) D	Land require ment E	Status of negotiations with land interest F G H	RR ref. no(s). I	WR ref. no(s). J	This version: 4.0 (August 2023)	
								Previous version: 3.0 (July 2023)	
								Change	
								Cell in this row with change	Cell content in previous version
281 Cont'd			29-117	CA					
			29-118	CA					
			29-119	CA					
			29-120	CA					
			33-201	CAR					
			33-207	CAR					
			33-214	CA					
			33-216	CA					
			33-218	CA					
			35-02	CAR					
			35-09	CAR					
			35-12	CA					
			35-18	CA					
			35-19	CAR					
			36-03	CAR					
			38-01	CAR					
			38-02	TP					
			38-05	CA					
		38-06	CA						
		38-07	CA						

CA (Compulsory acquisition), CAR (Compulsory acquisition of rights over land and temporary possession), TP (Temporary possession)
 CAS (Compulsory acquisition of subsoil), CASTPS (Compulsory acquisition of subsoil and temporary possession of land at the surface)

No. A	Land interest name/organisation and land agent's name (if applicable) B	Type of interest C	Plot(s) D	Land require ment E	Status of negotiations with land interest F G H	RR ref. no(s). I	WR ref. no(s). J	This version: 4.0 (August 2023)	
								Previous version: 3.0 (July 2023)	
								Change	
								Cell in this row with change	Cell content in previous version
281 Cont'd			38-10	TP					
			38-20	CAR					
			38-21	CA					
			38-22	CAR					
			38-23	TP					
			38-26	CA					
			38-27	CA					
			38-29	TP					
			38-31	CAR					
			38-32	CAR					
			38-34	CAR					
			38-35	CAR					
			38-36	TP					
			38-37	TP					
			38-39	TP					
			38-40	CAR					
			38-44	CAR					
			38-47	CAR					
		38-64	CAR						
		39-34	CA						

CA (Compulsory acquisition), CAR (Compulsory acquisition of rights over land and temporary possession), TP (Temporary possession)
 CAS (Compulsory acquisition of subsoil), CASTPS (Compulsory acquisition of subsoil and temporary possession of land at the surface)

No. A	Land interest name/organisation and land agent's name (if applicable) B	Type of interest C	Plot(s) D	Land require ment E	Status of negotiations with land interest F G H	RR ref. no(s). I	WR ref. no(s). J	This version: 4.0 (August 2023)	
								Previous version: 3.0 (July 2023)	
								Change	
								Cell in this row with change	Cell content in previous version
281 Cont'd			39-71	CA					
			39-80	TP					
			39-83	CAR					
			39-84	TP					
			41-02	CAR					
			41-10	CAR					
			41-11	CAR					
			41-12	TP					
			41-21	CA					
			41-24	CAR					
			41-39	TP					
			41-40	CAR					
			42-111	CA					
			42-115	CAR					
			42-116	TP					
			44-04	TP					
			44-11	CAR					
			44-18	CA					
		44-67	CA						
		45-01	TP						

CA (Compulsory acquisition), CAR (Compulsory acquisition of rights over land and temporary possession), TP (Temporary possession)
 CAS (Compulsory acquisition of subsoil), CASTPS (Compulsory acquisition of subsoil and temporary possession of land at the surface)

No. A	Land interest name/organisation and land agent's name (if applicable) B	Type of interest C	Plot(s) D	Land require ment E	Status of negotiations with land interest F G H	RR ref. no(s). I	WR ref. no(s). J	This version: 4.0 (August 2023)	
								Previous version: 3.0 (July 2023)	
								Change	
								Cell in this row with change	Cell content in previous version
281 Cont'd			45-02	TP					
			45-04	TP					
			45-05	TP					
			45-06	TP					
			45-09	TP					
			45-12	TP					
			45-19	CAR					
			45-21	CAR					
			45-26	CAR					
			45-27	CA					
			45-30	CA					
			45-31	CAR					
			45-32	CA					
			45-35	CA					
			45-36	CA					
			45-38	CAR					
			45-39	TP					
			45-40	CA					
		45-44	CA						
		45-45	TP						

CA (Compulsory acquisition), CAR (Compulsory acquisition of rights over land and temporary possession), TP (Temporary possession)
 CAS (Compulsory acquisition of subsoil), CASTPS (Compulsory acquisition of subsoil and temporary possession of land at the surface)

No. A	Land interest name/organisation and land agent's name (if applicable) B	Type of interest C	Plot(s) D	Land require ment E	Status of negotiations with land interest F G H	RR ref. no(s). I	WR ref. no(s). J	This version: 4.0 (August 2023)	
								Previous version: 3.0 (July 2023)	
								Change	
								Cell in this row with change	Cell content in previous version
281 Cont'd			45-46	TP					
			45-47	TP					
			45-49	TP					
			45-50	CAR					
			45-52	CAR					
			45-53	CA					
			45-54	CA					
			45-60	CA					
			45-61	CA					
			45-64	CA					
			45-79	TP					
			45-80	CA					
			45-87	CAR					
			45-88	TP					
			45-89	CAR					
			45-100	CAR					
			45-105	TP					
			45-107	TP					
		45-108	CAR						
		45-110	CAR						

CA (Compulsory acquisition), CAR (Compulsory acquisition of rights over land and temporary possession), TP (Temporary possession)
 CAS (Compulsory acquisition of subsoil), CASTPS (Compulsory acquisition of subsoil and temporary possession of land at the surface)

No. A	Land interest name/organisation and land agent's name (if applicable) B	Type of interest C	Plot(s) D	Land requirement E	Status of negotiations with land interest F G H	RR ref. no(s). I	WR ref. no(s). J	This version: 4.0 (August 2023)	
								Previous version: 3.0 (July 2023)	
								Change	
								Cell in this row with change	Cell content in previous version
281 Cont'd			45-111	CAR					
			45-112	CAR					
			45-114	CA					
			45-115	CA					
			45-116	CA					
			45-117	CA					
			45-120	CAR					
			45-121	CAR					
			45-126	CA					
			45-127	CA					
			45-132	TP					
			45-134	CA					
			45-135	CA					
			45-138	CA					
			46-01	TP					
			46-02	TP					
			46-03	TP				D, E	new row added
			46-27	CA				D, E	new row added
		46-35	CA				D, E	new row added	
		46-38	CA				D, E	new row added	

CA (Compulsory acquisition), CAR (Compulsory acquisition of rights over land and temporary possession), TP (Temporary possession)
 CAS (Compulsory acquisition of subsoil), CASTPS (Compulsory acquisition of subsoil and temporary possession of land at the surface)

No. A	Land interest name/organisation and land agent's name (if applicable) B	Type of interest C	Plot(s) D	Land require ment E	Status of negotiations with land interest F G H	RR ref. no(s). I	WR ref. no(s). J	This version: 4.0 (August 2023)	
								Previous version: 3.0 (July 2023)	
								Change	
								Cell in this row with change	Cell content in previous version
281 Cont'd			46-49	CA				D, E	new row added
			46-52	TP				D, E	new row added
282	Edmund Martin McArdle	Cat 1 & 3	33-157	CAR	<p>An invitation to negotiate and acquire land interests by voluntary agreement has been sent by letter.</p> <p>2018-10-09 Letter Land Interest Questionnaire sent</p> <p>2018-10-09 Letter Section 42 Statutory consultation notification sent</p> <p>2019-02-08 Letter Land Interest Questionnaire reminder sent</p> <p>2020-01-27 Letter Supplementary consultation notification sent</p> <p>2020-07-13 Letter Design Refinement consultation notification sent</p> <p>2020-09-29 Letter An invitation has been sent to negotiate and acquire land interests by voluntary agreement</p> <p>2021-07-13 Letter Community Impacts consultation notification sent</p> <p>2021-10-26 Letter An invitation has been sent to negotiate and acquire land interests by voluntary agreement</p> <p>2022-05-13 Letter Local Refinement consultation notification sent</p> <p>2022-05-24 Letter Local Refinement consultation extension notification sent</p> <p>2023-01-08 Letter Section 56 notification sent</p>	N/A	N/A	J	new column added - written representation reference
283	Edna Mavis Whibley Michael Henry Whibley	Cat 1 & 3	09-12	TP	<p>An invitation to negotiate and acquire land interests by voluntary agreement has been sent by letter.</p> <p>2017-08-17 Phone Call Conversation regarding survey access</p> <p>2018-08-28 Letter Land Interest Questionnaire sent</p>	N/A	N/A	J	new column added - written representation reference

CA (Compulsory acquisition), CAR (Compulsory acquisition of rights over land and temporary possession), TP (Temporary possession)
CAS (Compulsory acquisition of subsoil), CASTPS (Compulsory acquisition of subsoil and temporary possession of land at the surface)

No. A	Land interest name/organisation and land agent's name (if applicable) B	Type of interest C	Plot(s) D	Land requirement E	Status of negotiations with land interest F G H	RR ref. no(s). I	WR ref. no(s). J	This version: 4.0 (August 2023)	
								Previous version: 3.0 (July 2023)	
								Change	
								Cell in this row with change	Cell content in previous version
283 Cont'd					2018-10-09 Letter Section 42 Statutory consultation notification sent 2018-10-09 Letter Land Interest Questionnaire sent 2018-10-23 Letter Land Interest Questionnaire response 2019-08-15 Letter 2019 Post-Statutory consultation notification sent 2020-01-27 Letter Supplementary consultation notification sent 2020-07-13 Letter Design Refinement consultation notification sent 2020-09-29 Letter An invitation has been sent to negotiate and acquire land interests by voluntary agreement 2021-07-13 Letter Community Impacts consultation notification sent 2021-10-26 Letter An invitation has been sent to negotiate and acquire land interests by voluntary agreement 2022-05-13 Letter Local Refinement consultation notification sent 2022-05-24 Letter Local Refinement consultation extension notification sent 2023-01-08 Letter Section 56 notification sent				
284	Edvinas Banys	Cat 1 & 3	33-142	CAR	An invitation to negotiate and acquire land interests by voluntary agreement has been sent by letter. 2018-10-09 Letter Section 42 Statutory consultation notification sent 2018-10-09 Letter Land Interest Questionnaire sent 2019-01-08 Letter Land Interest Questionnaire response 2020-01-27 Letter Supplementary consultation notification sent 2020-07-13 Letter Design Refinement consultation notification sent	N/A	N/A	J	new column added - written representation reference

CA (Compulsory acquisition), CAR (Compulsory acquisition of rights over land and temporary possession), TP (Temporary possession)
 CAS (Compulsory acquisition of subsoil), CASTPS (Compulsory acquisition of subsoil and temporary possession of land at the surface)

No. A	Land interest name/organisation and land agent's name (if applicable) B	Type of interest C	Plot(s) D	Land requirement E	Status of negotiations with land interest F G H	RR ref. no(s). I	WR ref. no(s). J	This version: 4.0 (August 2023)	
								Previous version: 3.0 (July 2023)	
								Change	
								Cell in this row with change	Cell content in previous version
284 Cont'd					2020-09-29 Letter An invitation has been sent to negotiate and acquire land interests by voluntary agreement 2021-07-13 Letter Community Impacts consultation notification sent 2021-10-26 Letter An invitation has been sent to negotiate and acquire land interests by voluntary agreement 2022-05-13 Letter Local Refinement consultation notification sent 2022-05-24 Letter Local Refinement consultation extension notification sent 2023-01-08 Letter Section 56 notification sent				
285	Edward Lee	Cat 1	32-137 32-138 32-144 32-149	TP CAR CAR TP	An invitation to negotiate and acquire land interests by voluntary agreement has been sent by letter. 2020-01-27 Letter Supplementary consultation notification sent 2020-07-13 Letter Design Refinement consultation notification sent 2020-09-29 Letter An invitation has been sent to negotiate and acquire land interests by voluntary agreement 2021-07-13 Letter Community Impacts consultation notification sent 2021-10-26 Letter An invitation has been sent to negotiate and acquire land interests by voluntary agreement 2021-12-07 Phone Call Conversation regarding voluntary agreement 2022-05-13 Letter Local Refinement consultation notification sent 2022-05-24 Letter Local Refinement consultation extension notification sent 2023-01-08 Letter Section 56 notification sent	N/A	N/A	J	new column added - written representation reference
286					An invitation to negotiate and acquire land interests by voluntary agreement has been sent by letter.				

CA (Compulsory acquisition), CAR (Compulsory acquisition of rights over land and temporary possession), TP (Temporary possession)
 CAS (Compulsory acquisition of subsoil), CASTPS (Compulsory acquisition of subsoil and temporary possession of land at the surface)

No. A	Land interest name/organisation and land agent's name (if applicable) B	Type of interest C	Plot(s) D	Land requirement E	Status of negotiations with land interest F G H	RR ref. no(s). I	WR ref. no(s). J	This version: 4.0 (August 2023)		
								Previous version: 3.0 (July 2023)		
								Change		
		Cell in this row with change	Cell content in previous version							
286 Cont'd	Edward William Evans	Cat 1 & 3	26-66	CAR	2020-01-27 Letter	Supplementary consultation notification sent	N/A	N/A	J	new column added - written representation reference
			28-49	CAR	2020-07-13 Letter	Design Refinement consultation notification sent				
					2020-09-29 Letter	An invitation has been sent to negotiate and acquire land interests by voluntary agreement				
					2021-07-13 Letter	Community Impacts consultation notification sent				
					2021-10-26 Letter	An invitation has been sent to negotiate and acquire land interests by voluntary agreement				
					2022-05-13 Letter	Local Refinement consultation notification sent				
					2022-05-24 Letter	Local Refinement consultation extension notification sent				
					2023-01-08 Letter	Section 56 notification sent				
287	Eileen Crowley Gary Davis Tom French - BTF Partnership (as agent)	Cat 1	42-42	CA	2017-04-12 Letter	A blight notice has been received and accepted by the Applicant. Acquisition in negotiations. Preferred Route Announcement notification sent	N/A	N/A	J	new column added - written representation reference
			42-43	CA	2017-10-31 Letter	Order Limits update notification sent				
			42-47	CA	2018-04-16 Email	Correspondence regarding survey access				
			42-56	CA	2018-05-14 Letter	Land Interest Questionnaire sent				
					2018-08-30 Letter	Land Interest Questionnaire response				
					2018-10-09 Letter	Section 42 Statutory consultation notification sent				
					2019-08-15 Letter	2019 Post-Statutory consultation notification sent				
					2020-01-02 Letter	Survey access request sent				
					2020-01-27 Letter	Supplementary consultation notification sent				
					2020-07-13 Letter	Design Refinement consultation notification sent				

CA (Compulsory acquisition), CAR (Compulsory acquisition of rights over land and temporary possession), TP (Temporary possession)
 CAS (Compulsory acquisition of subsoil), CASTPS (Compulsory acquisition of subsoil and temporary possession of land at the surface)

No. A	Land interest name/organisation and land agent's name (if applicable) B	Type of interest C	Plot(s) D	Land require ment E	Status of negotiations with land interest F G H	RR ref. no(s). I	WR ref. no(s). J	This version: 4.0 (August 2023)	
								Previous version: 3.0 (July 2023)	
								Change	
								Cell in this row with change	Cell content in previous version
287 Cont'd					2020-09-29 Letter An invitation has been sent to negotiate and acquire land interests by voluntary agreement 2020-10-22 Meeting Regular catch up meeting with agent to discuss status and case progress 2020-11-05 Meeting Regular catch up meeting with agent to discuss status and case progress 2021-01-14 Meeting Regular catch up meeting with agent to discuss status and case progress 2021-02-11 Meeting Regular catch up meeting with agent to discuss status and case progress 2021-03-11 Meeting Regular catch up meeting with agent to discuss status and case progress 2021-04-23 Meeting Regular catch up meeting with agent to discuss status and case progress 2021-05-13 Meeting Regular catch up meeting with agent to discuss status and case progress 2021-06-18 Meeting Regular catch up meeting with agent to discuss status and case progress 2021-07-13 Letter Community Impacts consultation notification sent 2021-07-13 Meeting Regular catch up meeting with agent to discuss status and case progress 2021-07-28 Meeting Regular catch up meeting with agent to discuss status and case progress 2021-08-20 Meeting Regular catch up meeting with agent to discuss status and case progress 2021-09-15 Meeting Regular catch up meeting with agent to discuss status and case progress 2021-10-13 Meeting Regular catch up meeting with agent to discuss status and case progress 2021-11-10 Meeting Regular catch up meeting with agent to discuss status and case progress				

CA (Compulsory acquisition), CAR (Compulsory acquisition of rights over land and temporary possession), TP (Temporary possession)
 CAS (Compulsory acquisition of subsoil), CASTPS (Compulsory acquisition of subsoil and temporary possession of land at the surface)

No. A	Land interest name/organisation and land agent's name (if applicable) B	Type of interest C	Plot(s) D	Land require ment E	Status of negotiations with land interest F G H	RR ref. no(s). I	WR ref. no(s). J	This version: 4.0 (August 2023)	
								Previous version: 3.0 (July 2023)	
								Change	
								Cell in this row with change	Cell content in previous version
287 Cont'd					2022-02-07 Meeting Regular catch up meeting with agent to discuss status and case progress				
					2022-03-01 Meeting Regular catch up meeting with agent to discuss status and case progress				
					2022-03-05 Meeting Discussion regarding progress with client and blight notice				
					2022-04-04 Meeting Regular catch up meeting with agent to discuss status and case progress				
					2022-05-03 Meeting Regular catch up meeting with agent to discuss status and case progress				
					2022-05-13 Letter Local Refinement consultation notification sent				
					2022-05-24 Letter Local Refinement consultation extension notification sent				
					2022-05-30 Meeting Regular catch up meeting with agent to discuss status and case progress				
					2022-06-21 Meeting Discussion regarding valuation				
					2022-07-25 Meeting Regular catch up meeting with agent to discuss status and case progress				
					2022-08-15 Meeting Regular catch up meeting with agent to discuss status and case progress - with agent to explore further opinions of value with local estate agents				
					2022-09-05 Meeting Regular catch up meeting with agent to discuss status and case progress				
					2022-09-05 Meeting Regular update meeting with agent				
					2022-10-07 Meeting Regular update meeting with agent				
					2022-10-21 Email Correspondence regarding valuation				
					2022-11-28 Meeting Regular update meeting with agent				
				2022-12-19 Meeting Regular update meeting with agent					

CA (Compulsory acquisition), CAR (Compulsory acquisition of rights over land and temporary possession), TP (Temporary possession)
 CAS (Compulsory acquisition of subsoil), CASTPS (Compulsory acquisition of subsoil and temporary possession of land at the surface)

Planning Inspectorate Scheme Ref: TR010032
 Application Document Ref: TR010032/APP/4.1
 DATE: August 2023
 DEADLINE: 3

No. A	Land interest name/organisation and land agent's name (if applicable) B	Type of interest C	Plot(s) D	Land requirement E	Status of negotiations with land interest F G H	RR ref. no(s). I	WR ref. no(s). J	This version: 4.0 (August 2023)	
								Previous version: 3.0 (July 2023)	
								Change	
								Cell in this row with change	Cell content in previous version
287 Cont'd					2023-01-08 Letter Section 56 notification sent				
					2023-01-09 Meeting Regular update meeting with agent				
					2023-01-09 Email Correspondence regarding valuation				
					2023-01-16 Email Correspondence regarding valuation				
					2023-01-18 Email Correspondence regarding valuation				
					2023-01-25 Email Correspondence regarding valuation				
					2023-02-06 Meeting Regular update meeting with agent				
					2023-02-13 Email Correspondence regarding valuation				
					2023-02-21 Email Correspondence regarding valuation				
					2023-03-07 Meeting Regular update meeting with agent				
					2023-03-10 Email Correspondence regarding valuation				
					2023-03-13 Email Correspondence regarding valuation				
					2023-04-12 Meeting Regular update meeting with agent				
					2023-05-04 Meeting Regular update meeting with agent				
					2023-05-22 Meeting Regular update meeting with agent				
					2023-06-15 Meeting Regular update meeting with agent			F, G, H	new row added
				2023-07-10 Meeting Regular update meeting with agent			F, G, H	new row added	
288	Ekim Properties Ltd	Cat 1 & 3	25-62	CAR	2020-07-13 Letter An invitation to negotiate and acquire land interests by voluntary agreement has been sent by letter. Design Refinement consultation notification sent	N/A	N/A	J	new column added - written representation reference

CA (Compulsory acquisition), CAR (Compulsory acquisition of rights over land and temporary possession), TP (Temporary possession)
 CAS (Compulsory acquisition of subsoil), CASTPS (Compulsory acquisition of subsoil and temporary possession of land at the surface)

No. A	Land interest name/organisation and land agent's name (if applicable) B	Type of interest C	Plot(s) D	Land requirement E	Status of negotiations with land interest F G H	RR ref. no(s). I	WR ref. no(s). J	This version: 4.0 (August 2023)	
								Previous version: 3.0 (July 2023)	
								Change	
								Cell in this row with change	Cell content in previous version
288 Cont'd					2020-09-29 Letter An invitation has been sent to negotiate and acquire land interests by voluntary agreement 2020-10-28 Email Correspondence regarding voluntary agreement letter 2021-07-13 Letter Community Impacts consultation notification sent 2021-10-26 Letter An invitation has been sent to negotiate and acquire land interests by voluntary agreement 2022-05-13 Letter Local Refinement consultation notification sent 2022-05-24 Letter Local Refinement consultation extension notification sent 2023-01-08 Letter Section 56 notification sent				
289	Elaine Erika Murray	Cat 1, 2 & 3	32-133 32-137 32-138 32-144 32-149	CAR TP CAR CAR TP	An invitation to negotiate and acquire land interests by voluntary agreement has been sent by letter. 2020-01-27 Letter Supplementary consultation notification sent 2020-03-16 Letter Land Interest Questionnaire sent 2020-07-13 Letter Design Refinement consultation notification sent 2020-09-29 Letter An invitation has been sent to negotiate and acquire land interests by voluntary agreement 2020-10-20 Email Correspondence regarding voluntary agreement 2021-06-24 Email Correspondence regarding voluntary agreement 2021-07-13 Letter Community Impacts consultation notification sent 2022-05-13 Letter Local Refinement consultation notification sent 2022-05-24 Letter Local Refinement consultation extension notification sent 2023-01-08 Letter Section 56 notification sent	N/A	N/A	J	new column added - written representation reference

CA (Compulsory acquisition), CAR (Compulsory acquisition of rights over land and temporary possession), TP (Temporary possession)
 CAS (Compulsory acquisition of subsoil), CASTPS (Compulsory acquisition of subsoil and temporary possession of land at the surface)

No. A	Land interest name/organisation and land agent's name (if applicable) B	Type of interest C	Plot(s) D	Land requirement E	Status of negotiations with land interest F G H	RR ref. no(s). I	WR ref. no(s). J	This version: 4.0 (August 2023)	
								Previous version: 3.0 (July 2023)	
								Change	
								Cell in this row with change	Cell content in previous version
290	Elaine Frances Wood	Cat 1, 2 & 3	29-230 29-233 29-246	CA CA CA	A blight notice has been accepted and the Applicant has exchanged on the acquisition of the landowner's property. 2018-09-10 Letter Land Interest Questionnaire sent 2018-10-09 Letter Section 42 Statutory consultation notification sent 2019-02-08 Letter Land Interest Questionnaire reminder sent 2019-08-15 Letter 2019 Post-Statutory consultation notification sent 2019-11-27 Letter Blight notice received 2020-01-13 Letter Correspondence to claimants responding to blight notice 2020-01-27 Letter Supplementary consultation notification sent 2020-07-13 Letter Design Refinement consultation notification sent 2021-07-13 Letter Community Impacts consultation notification sent 2022-05-13 Letter Local Refinement consultation notification sent 2022-05-24 Letter Local Refinement consultation extension notification sent 2022-10-19 Email Correspondence regarding acquisition progress 2022-11-23 Email Correspondence regarding acquisition progress 2022-12-06 Email Correspondence regarding acquisition progress 2023-01-08 Letter Section 56 notification sent 2023-01-23 Email Correspondence regarding acquisition progress 2023-02-02 Email Correspondence regarding exchange	N/A	N/A	H J	A blight notice has been received and accepted by the Applicant. Acquisition in conveyancing. new column added - written representation reference

CA (Compulsory acquisition), CAR (Compulsory acquisition of rights over land and temporary possession), TP (Temporary possession)
 CAS (Compulsory acquisition of subsoil), CASTPS (Compulsory acquisition of subsoil and temporary possession of land at the surface)

No. A	Land interest name/organisation and land agent's name (if applicable) B	Type of interest C	Plot(s) D	Land require ment E	Status of negotiations with land interest F G H	RR ref. no(s). I	WR ref. no(s). J	This version: 4.0 (August 2023)	
								Previous version: 3.0 (July 2023)	
								Change	
								Cell in this row with change	Cell content in previous version
291	Elaine Patricia Hufton	Cat 1 & 3	13-18	CAR	<p>An invitation to negotiate and acquire land interests by voluntary agreement has been sent by letter.</p> <p>2018-10-09 Letter Section 42 Statutory consultation notification sent</p> <p>2018-10-09 Letter Land Interest Questionnaire sent</p> <p>2019-01-03 Letter Land Interest Questionnaire response</p> <p>2020-01-27 Letter Supplementary consultation notification sent</p> <p>2020-07-13 Letter Design Refinement consultation notification sent</p> <p>2020-09-29 Letter An invitation has been sent to negotiate and acquire land interests by voluntary agreement</p> <p>2021-07-13 Letter Community Impacts consultation notification sent</p> <p>2021-10-26 Letter An invitation has been sent to negotiate and acquire land interests by voluntary agreement</p> <p>2022-05-13 Letter Local Refinement consultation notification sent</p> <p>2022-05-24 Letter Local Refinement consultation extension notification sent</p> <p>2023-01-08 Letter Section 56 notification sent</p>	N/A	N/A	J	new column added - written representation reference
292	Elaine Wai Yee Wan	Cat 1 & 3	25-21	CAR	<p>An invitation to negotiate and acquire land interests by voluntary agreement has been sent by letter.</p> <p>2020-01-27 Letter Supplementary consultation notification sent</p> <p>2020-07-13 Letter Design Refinement consultation notification sent</p> <p>2020-09-29 Letter An invitation has been sent to negotiate and acquire land interests by voluntary agreement</p> <p>2021-07-13 Letter Community Impacts consultation notification sent</p>	N/A	N/A	J	new column added - written representation reference

CA (Compulsory acquisition), CAR (Compulsory acquisition of rights over land and temporary possession), TP (Temporary possession)
 CAS (Compulsory acquisition of subsoil), CASTPS (Compulsory acquisition of subsoil and temporary possession of land at the surface)

No. A	Land interest name/organisation and land agent's name (if applicable) B	Type of interest C	Plot(s) D	Land requirement E	Status of negotiations with land interest F G H	RR ref. no(s). I	WR ref. no(s). J	This version: 4.0 (August 2023)	
								Previous version: 3.0 (July 2023)	
								Change	
								Cell in this row with change	Cell content in previous version
292 Cont'd					2021-10-26 Letter An invitation has been sent to negotiate and acquire land interests by voluntary agreement 2022-05-13 Letter Local Refinement consultation notification sent 2022-05-24 Letter Local Refinement consultation extension notification sent 2023-01-08 Letter Section 56 notification sent				
293	Eleanor Andrea Mundy	Cat 1 & 3	42-168	CAR	An invitation to negotiate and acquire land interests by voluntary agreement has been sent by letter. 2018-10-09 Letter Land Interest Questionnaire sent 2018-10-09 Letter Section 42 Statutory consultation notification sent 2018-12-14 Letter Land Interest Questionnaire response 2020-01-27 Letter Supplementary consultation notification sent 2020-07-13 Letter Design Refinement consultation notification sent 2020-09-29 Letter An invitation has been sent to negotiate and acquire land interests by voluntary agreement 2021-07-13 Letter Community Impacts consultation notification sent 2021-10-26 Letter An invitation has been sent to negotiate and acquire land interests by voluntary agreement 2022-05-13 Letter Local Refinement consultation notification sent 2022-05-24 Letter Local Refinement consultation extension notification sent 2023-01-08 Letter Section 56 notification sent	N/A	N/A	J	new column added - written representation reference
294					An invitation to negotiate and acquire land interests by voluntary agreement has been sent by letter.				

CA (Compulsory acquisition), CAR (Compulsory acquisition of rights over land and temporary possession), TP (Temporary possession)
 CAS (Compulsory acquisition of subsoil), CASTPS (Compulsory acquisition of subsoil and temporary possession of land at the surface)

No. A	Land interest name/organisation and land agent's name (if applicable) B	Type of interest C	Plot(s) D	Land requirement E	Status of negotiations with land interest F G H	RR ref. no(s). I	WR ref. no(s). J	This version: 4.0 (August 2023)			
								Previous version: 3.0 (July 2023)			
								Change			
								Cell in this row with change	Cell content in previous version		
294 Cont'd	Eleesha L Smith	Cat 1	33-270	CAR	2020-01-27 Letter	Supplementary consultation notification sent		RR-1077	N/A	J	new column added - written representation reference
				TP	2020-07-13 Letter	Design Refinement consultation notification sent					
			33-276	2020-09-29 Letter	An invitation has been sent to negotiate and acquire land interests by voluntary agreement						
				2021-07-13 Letter	Community Impacts consultation notification sent						
				2021-10-26 Letter	An invitation has been sent to negotiate and acquire land interests by voluntary agreement						
				2022-05-13 Letter	Local Refinement consultation notification sent						
				2022-05-24 Letter	Local Refinement consultation extension notification sent						
				2023-01-08 Letter	Section 56 notification sent						
295	Elizabeth Akinyemi	Cat 1 & 3	29-119	CA	Property bought under the blight provisions by the Applicant. The occupier is a tenant of the Applicant occupying by way of an Assured Shorthold Tenancy. Possession will be sought under the AST first.		N/A	N/A	J	new column added - written representation reference	
				2020-07-13 Letter	Design Refinement consultation notification sent						
	33-218	2020-08-03 Email	Correspondence regarding Design Refinement consultation								
		2020-09-29 Letter	An invitation has been sent to negotiate and acquire land interests by voluntary agreement								
		2021-01-19 Letter	Land Interest Questionnaire sent								
		2021-07-13 Letter	Community Impacts consultation notification sent								
		2022-05-13 Letter	Local Refinement consultation notification sent								
		2022-05-24 Letter	Local Refinement consultation extension notification sent								

CA (Compulsory acquisition), CAR (Compulsory acquisition of rights over land and temporary possession), TP (Temporary possession)
 CAS (Compulsory acquisition of subsoil), CASTPS (Compulsory acquisition of subsoil and temporary possession of land at the surface)

No. A	Land interest name/organisation and land agent's name (if applicable) B	Type of interest C	Plot(s) D	Land require ment E	Status of negotiations with land interest F G H	RR ref. no(s). I	WR ref. no(s). J	This version: 4.0 (August 2023)	
								Previous version: 3.0 (July 2023)	
								Change	
								Cell in this row with change	Cell content in previous version
295 Cont'd					2023-01-08 Letter Section 56 notification sent				
296	Elizabeth Ann Joan Dickinson Mark James Dickinson	Cat 1 & 3	34-33	CAR	An invitation to negotiate and acquire land interests by voluntary agreement has been sent by letter. 2017-04-12 Letter Preferred Route Announcement notification sent 2017-05-10 Letter Preferred Route Announcement notification sent 2017-08-17 Letter Survey access request sent 2017-10-31 Letter Order Limits update notification sent 2018-05-14 Letter Land Interest Questionnaire sent 2018-06-27 Phone Call Conversation regarding title ownership 2018-08-02 Letter Order Limits update notification sent 2018-10-09 Letter Section 42 Statutory consultation notification sent 2021-03-15 Email Correspondence regarding land referencing 2021-07-13 Letter Community Impacts consultation notification sent 2022-05-13 Letter Local Refinement consultation notification sent 2022-05-24 Letter Local Refinement consultation extension notification sent 2023-01-08 Letter Section 56 notification sent	N/A	N/A	J	new column added - written representation reference
297	Elizabeth Ann Kirby	Cat 1 & 3	33-267	CAR	An invitation to negotiate and acquire land interests by voluntary agreement has been sent by letter. 2023-05-02 Letter Section 102a notification sent	N/A	N/A	J	new column added - written representation reference

CA (Compulsory acquisition), CAR (Compulsory acquisition of rights over land and temporary possession), TP (Temporary possession)
 CAS (Compulsory acquisition of subsoil), CASTPS (Compulsory acquisition of subsoil and temporary possession of land at the surface)

Planning Inspectorate Scheme Ref: TR010032
 Application Document Ref: TR010032/APP/4.1
 DATE: August 2023
 DEADLINE: 3

No. A	Land interest name/organisation and land agent's name (if applicable) B	Type of interest C	Plot(s) D	Land require ment E	Status of negotiations with land interest F G H	RR ref. no(s). I	WR ref. no(s). J	This version: 4.0 (August 2023)	
								Previous version: 3.0 (July 2023)	
								Change	
								Cell in this row with change	Cell content in previous version
297 Cont'd			33-274	CAR	2023-06-28 Letter An invitation has been sent to negotiate and acquire land interests by voluntary agreement				
298	Elizabeth Gilbody	Cat 1 & 3	30-65	TP	2020-07-13 Letter An invitation to negotiate and acquire land interests by voluntary agreement has been sent by letter. 2020-07-13 Letter Design Refinement consultation notification sent 2020-09-29 Letter An invitation has been sent to negotiate and acquire land interests by voluntary agreement 2021-07-13 Letter Community Impacts consultation notification sent 2021-10-26 Letter An invitation has been sent to negotiate and acquire land interests by voluntary agreement 2022-05-13 Letter Local Refinement consultation notification sent 2022-05-24 Letter Local Refinement consultation extension notification sent 2023-01-08 Letter Section 56 notification sent	N/A	N/A	J	new column added - written representation reference
299	Elizabeth Metcalfe	Cat 1 & 3	32-87	CA	An invitation to negotiate and acquire land interests by voluntary agreement has been sent by letter. 2018-10-09 Letter Section 42 Statutory Consultation notification sent 2020-01-27 Letter Supplementary consultation notification sent 2020-03-16 Letter Land Interest Questionnaire sent 2020-09-29 Letter An invitation has been sent to negotiate and acquire land interests by voluntary agreement 2021-10-26 Letter An invitation has been sent to negotiate and acquire land interests by voluntary agreement 2022-05-13 Letter Local Refinement consultation notification sent	N/A	N/A	J	new column added - written representation reference

CA (Compulsory acquisition), CAR (Compulsory acquisition of rights over land and temporary possession), TP (Temporary possession)
 CAS (Compulsory acquisition of subsoil), CASTPS (Compulsory acquisition of subsoil and temporary possession of land at the surface)

No. A	Land interest name/organisation and land agent's name (if applicable) B	Type of interest C	Plot(s) D	Land requirement E	Status of negotiations with land interest F G H	RR ref. no(s). I	WR ref. no(s). J	This version: 4.0 (August 2023)	
								Previous version: 3.0 (July 2023)	
								Change	
								Cell in this row with change	Cell content in previous version
299 Cont'd					2022-05-24 Letter Local Refinement consultation extension notification sent 2023-01-08 Letter Section 56 notification sent				
300	Elizabeth Simpson	Cat 1 & 3	12-47	TP	An invitation to negotiate and acquire land interests by voluntary agreement has been sent by letter. 2020-01-27 Letter Supplementary consultation notification sent 2020-07-13 Letter Design Refinement consultation notification sent 2020-09-29 Letter An invitation has been sent to negotiate and acquire land interests by voluntary agreement 2021-07-13 Letter Community Impacts consultation notification sent 2021-10-26 Letter An invitation has been sent to negotiate and acquire land interests by voluntary agreement 2022-05-13 Letter Local Refinement consultation notification sent 2022-05-24 Letter Local Refinement consultation extension notification sent 2023-01-08 Letter Section 56 notification sent	N/A	N/A	J	new column added - written representation reference
301	Ellen Earl	Cat 1 & 3	43-76	TP	An invitation to negotiate and acquire land interests by voluntary agreement has been sent by letter. 2020-01-27 Letter Supplementary consultation notification sent 2020-03-16 Letter Land Interest Questionnaire sent 2020-07-02 Letter Land Interest Questionnaire response 2020-07-13 Letter Design Refinement consultation notification sent 2020-09-29 Letter An invitation has been sent to negotiate and acquire land interests by voluntary agreement	N/A	N/A	J	new column added - written representation reference

CA (Compulsory acquisition), CAR (Compulsory acquisition of rights over land and temporary possession), TP (Temporary possession)
 CAS (Compulsory acquisition of subsoil), CASTPS (Compulsory acquisition of subsoil and temporary possession of land at the surface)

No. A	Land interest name/organisation and land agent's name (if applicable) B	Type of interest C	Plot(s) D	Land requirement E	Status of negotiations with land interest F G H	RR ref. no(s). I	WR ref. no(s). J	This version: 4.0 (August 2023)	
								Previous version: 3.0 (July 2023)	
								Change	
								Cell in this row with change	Cell content in previous version
301 Cont'd					2021-07-13 Letter Community Impacts consultation notification sent 2021-10-26 Letter An invitation has been sent to negotiate and acquire land interests by voluntary agreement 2022-05-13 Letter Local Refinement consultation notification sent 2022-05-24 Letter Local Refinement consultation extension notification sent 2023-01-08 Letter Section 56 notification sent				
302	Ellen Saunders	Cat 1	29-40	CA	Occupier at Gammonfields Way Travellers site. Occupied by way of a licence agreement from Thurrock Council. On site consultation events have been held and attended by Thurrock Council representatives and members of the travelling community to seek feedback on alternative relocation options for this site. During COVID-19 options and engagement were shared via a private Facebook Group as well as engagement by the Traveller Liaison Officer for Thurrock Council. New site agreed in principle by both Thurrock as the Freeholder and by the occupiers. All occupiers will be relocated onto the new site and discussions are ongoing to agree the final details of the design of the site layout. This will enable an indicative plan to be agreed. 2018-11-27 Meeting On site consultation event 2019-12-05 Meeting On site consultation event 2020-02-24 Meeting On site consultation event 2020-07-13 Meeting On site consultation event 2020-07-13 Letter Design Refinement consultation notification sent	N/A	N/A	J	new column added - written representation reference

CA (Compulsory acquisition), CAR (Compulsory acquisition of rights over land and temporary possession), TP (Temporary possession)
 CAS (Compulsory acquisition of subsoil), CASTPS (Compulsory acquisition of subsoil and temporary possession of land at the surface)

No. A	Land interest name/organisation and land agent's name (if applicable) B	Type of interest C	Plot(s) D	Land require ment E	Status of negotiations with land interest F G H	RR ref. no(s). I	WR ref. no(s). J	This version: 4.0 (August 2023)	
								Previous version: 3.0 (July 2023)	
								Change	
								Cell in this row with change	Cell content in previous version
302 Cont'd					2022-05-13 Letter Local Refinement consultation notification sent 2022-05-24 Letter Local Refinement consultation extension notification sent 2022-07-07 Letter Engagement seeking feedback on proposals for final site and pitch layout 2023-01-08 Letter Section 56 notification sent				
303	Ellie Wilkins	Cat 1	33-270 33-276	CAR TP	An invitation to negotiate and acquire land interests by voluntary agreement has been sent by letter. 2020-01-27 Letter Supplementary consultation notification sent 2020-07-13 Letter Design Refinement consultation notification sent 2020-09-29 Letter An invitation has been sent to negotiate and acquire land interests by voluntary agreement 2021-07-13 Letter Community Impacts consultation notification sent 2021-10-26 Letter An invitation has been sent to negotiate and acquire land interests by voluntary agreement 2022-05-13 Letter Local Refinement consultation notification sent 2022-05-24 Letter Local Refinement consultation extension notification sent 2023-01-08 Letter Section 56 notification sent	RR-1077	N/A	J	new column added - written representation reference
304	Elouise Ann Low	Cat 1 & 3	30-52	TP	An invitation to negotiate and acquire land interests by voluntary agreement has been sent by letter. 2020-07-13 Letter Design Refinement consultation notification sent 2020-09-29 Letter An invitation has been sent to negotiate and acquire land interests by voluntary agreement 2021-07-13 Letter Community Impacts consultation notification sent	N/A	N/A	J	new column added - written representation reference

CA (Compulsory acquisition), CAR (Compulsory acquisition of rights over land and temporary possession), TP (Temporary possession)
 CAS (Compulsory acquisition of subsoil), CASTPS (Compulsory acquisition of subsoil and temporary possession of land at the surface)

No. A	Land interest name/organisation and land agent's name (if applicable) B	Type of interest C	Plot(s) D	Land requirement E	Status of negotiations with land interest F G H	RR ref. no(s). I	WR ref. no(s). J	This version: 4.0 (August 2023)	
								Previous version: 3.0 (July 2023)	
								Change	
								Cell in this row with change	Cell content in previous version
304 Cont'd					2021-10-26 Letter An invitation has been sent to negotiate and acquire land interests by voluntary agreement 2022-05-13 Letter Local Refinement consultation notification sent 2022-05-24 Letter Local Refinement consultation extension notification sent 2023-01-08 Letter Section 56 notification sent				
305	Elvie Cooper	Cat 1	29-40	CA	Occupier at Gammonfields Way Travellers site. Occupied by way of a licence agreement from Thurrock Council. On site consultation events have been held and attended by Thurrock Council representatives and members of the travelling community to seek feedback on alternative relocation options for this site. During COVID-19 options and engagement were shared via a private Facebook Group as well as engagement by the Traveller Liaison Officer for Thurrock Council. New site agreed in principle by both Thurrock as the Freeholder and by the occupiers. All occupiers will be relocated onto the new site and discussions are ongoing to agree the final details of the design of the site layout. This will enable an indicative plan to be agreed. 2018-11-27 Meeting On site consultation event 2019-12-05 Meeting On site consultation event 2020-02-24 Meeting On site consultation event 2020-07-13 Meeting On site consultation event 2020-07-13 Letter Design Refinement consultation notification sent 2021-07-13 Letter Community Impacts consultation notification sent	N/A	N/A	J	new column added - written representation reference

CA (Compulsory acquisition), CAR (Compulsory acquisition of rights over land and temporary possession), TP (Temporary possession)
 CAS (Compulsory acquisition of subsoil), CASTPS (Compulsory acquisition of subsoil and temporary possession of land at the surface)

No. A	Land interest name/organisation and land agent's name (if applicable) B	Type of interest C	Plot(s) D	Land requirement E	Status of negotiations with land interest F G H	RR ref. no(s). I	WR ref. no(s). J	This version: 4.0 (August 2023)	
								Previous version: 3.0 (July 2023)	
								Change	
								Cell in this row with change	Cell content in previous version
305 Cont'd					2022-05-13 Letter Local Refinement consultation notification sent 2022-05-24 Letter Local Refinement consultation extension notification sent 2022-07-07 Letter Engagement seeking feedback on proposals for final site and pitch layout 2023-01-08 Letter Section 56 notification sent				
306	Elwira Tomaszewska	Cat 1 & 3	25-65	CAR	An invitation to negotiate and acquire land interests by voluntary agreement has been sent by letter. 2020-01-27 Letter Supplementary consultation notification sent 2020-07-13 Letter Design Refinement consultation notification sent 2020-09-29 Letter An invitation has been sent to negotiate and acquire land interests by voluntary agreement 2021-07-13 Letter Community Impacts consultation notification sent 2021-10-26 Letter An invitation has been sent to negotiate and acquire land interests by voluntary agreement 2022-05-13 Letter Local Refinement consultation notification sent 2022-05-24 Letter Local Refinement consultation extension notification sent 2023-01-08 Letter Section 56 notification sent	N/A	N/A	J	new column added - written representation reference
307	Emma Claire Robbins	Cat 1 & 3	33-171 33-180	CAR CAR	An invitation to negotiate and acquire land interests by voluntary agreement has been sent by letter. 2017-04-12 Letter Preferred Route Announcement notification sent 2017-08-17 Letter Survey access request sent 2017-10-31 Letter Order Limits update notification sent	N/A	N/A	J	new column added - written representation reference

CA (Compulsory acquisition), CAR (Compulsory acquisition of rights over land and temporary possession), TP (Temporary possession)
CAS (Compulsory acquisition of subsoil), CASTPS (Compulsory acquisition of subsoil and temporary possession of land at the surface)

No. A	Land interest name/organisation and land agent's name (if applicable) B	Type of interest C	Plot(s) D	Land requirement E	Status of negotiations with land interest F G H	RR ref. no(s). I	WR ref. no(s). J	This version: 4.0 (August 2023)	
								Previous version: 3.0 (July 2023)	
								Change	
		Cell in this row with change	Cell content in previous version						
307 Cont'd					2018-05-14 Letter Land Interest Questionnaire sent 2018-10-09 Letter Section 42 Statutory consultation notification sent 2018-10-09 Letter Land Interest Questionnaire sent 2019-02-08 Letter Land Interest Questionnaire reminder sent 2020-01-27 Letter Supplementary consultation notification sent 2020-07-13 Letter Design Refinement consultation notification sent 2020-09-29 Letter An invitation has been sent to negotiate and acquire land interests by voluntary agreement 2021-07-13 Letter Community Impacts consultation notification sent 2021-10-26 Letter An invitation has been sent to negotiate and acquire land interests by voluntary agreement 2022-05-13 Letter Local Refinement consultation notification sent 2022-05-24 Letter Local Refinement consultation extension notification sent 2023-01-08 Letter Section 56 notification sent				
308	Emma Elizabeth Mitchell	Cat 1 & 3	12-46	TP	An invitation to negotiate and acquire land interests by voluntary agreement has been sent by letter. 2020-01-27 Letter Supplementary consultation notification sent 2020-07-13 Letter Design Refinement consultation notification sent 2020-09-29 Letter An invitation has been sent to negotiate and acquire land interests by voluntary agreement 2020-10-05 Email Correspondence regarding interest in voluntary agreement 2020-10-27 Email Correspondence regarding interest in voluntary agreement	N/A	N/A	J	new column added - written representation reference

CA (Compulsory acquisition), CAR (Compulsory acquisition of rights over land and temporary possession), TP (Temporary possession)
 CAS (Compulsory acquisition of subsoil), CASTPS (Compulsory acquisition of subsoil and temporary possession of land at the surface)

No. A	Land interest name/organisation and land agent's name (if applicable) B	Type of interest C	Plot(s) D	Land requirement E	Status of negotiations with land interest F G H	RR ref. no(s). I	WR ref. no(s). J	This version: 4.0 (August 2023)	
								Previous version: 3.0 (July 2023)	
								Change	
		Cell in this row with change	Cell content in previous version						
308 Cont'd					2021-01-19 Email Correspondence regarding voluntary agreement and compensation 2021-07-13 Letter Community Impacts consultation notification sent 2021-10-26 Letter An invitation has been sent to negotiate and acquire land interests by voluntary agreement 2022-05-13 Letter Local Refinement consultation notification sent 2022-05-24 Letter Local Refinement consultation extension notification sent 2022-06-14 Email Correspondence regarding effect of Project on property and land referencing 2023-01-08 Letter Section 56 notification sent				
309	Emma Eve Gardiner	Cat 1 & 3	33-132	CAR	An invitation to negotiate and acquire land interests by voluntary agreement has been sent by letter. 2018-10-09 Letter Land Interest Questionnaire sent 2018-10-09 Letter Section 42 Statutory consultation notification sent 2019-02-08 Letter Land Interest Questionnaire reminder sent 2020-01-27 Letter Supplementary consultation notification sent 2020-07-13 Letter Design Refinement consultation notification sent 2020-09-29 Letter An invitation has been sent to negotiate and acquire land interests by voluntary agreement 2021-05-04 Letter Survey access request sent 2021-07-13 Letter Community Impacts consultation notification sent 2022-05-13 Letter Local Refinement consultation notification sent 2022-05-24 Letter Local Refinement consultation extension notification sent	N/A	N/A	J	new column added - written representation reference

CA (Compulsory acquisition), CAR (Compulsory acquisition of rights over land and temporary possession), TP (Temporary possession)
CAS (Compulsory acquisition of subsoil), CASTPS (Compulsory acquisition of subsoil and temporary possession of land at the surface)

No. A	Land interest name/organisation and land agent's name (if applicable) B	Type of interest C	Plot(s) D	Land requirement E	Status of negotiations with land interest F G H	RR ref. no(s). I	WR ref. no(s). J	This version: 4.0 (August 2023)	
								Previous version: 3.0 (July 2023)	
								Change	
								Cell in this row with change	Cell content in previous version
309 Cont'd					2023-01-08 Letter Section 56 notification sent				
310	Emma Wood	Cat 1 & 3	29-106	CA	<p>Property bought under the blight provisions by the Applicant. The occupier is a tenant of the Applicant occupying by way of an Assured Shorthold Tenancy. Possession will be sought under the AST first.</p> <p>2022-08-18 Letter Local Refinement Consultation notification sent</p> <p>2023-01-08 Letter Section 56 notification sent</p>	N/A	N/A	J	new column added - written representation reference
311	Energis Communications Limited	Cat 2 & 3	04-10 04-13 04-14 04-23 04-38 06-46 06-56 06-76 06-82	CA CA CAR CA CAR CAR CAR CA CA	<p>Notification of the Project and confirmation of assets has taken place. The draft Development Consent Order contains Protective Provisions for the benefit of statutory undertakers and prohibits compulsory acquisition of any of their apparatus without consent. Further negotiations will be progressed up to and during examination.</p> <p>2017-10-31 Letter Order Limits update notification sent</p> <p>2018-02-27 Email Correspondence regarding survey access</p> <p>2018-08-20 Letter Land Interest Questionnaire sent</p> <p>2019-08-15 Letter 2019 Post-Statutory consultation notification sent</p> <p>2020-01-27 Letter Supplementary consultation notification sent</p> <p>2020-07-13 Letter Design Refinement consultation notification sent</p> <p>2021-07-13 Letter Community Impacts consultation notification sent</p> <p>2021-12-13 Letter Landowner engagement notification sent</p> <p>2022-05-11 Letter Landowner engagement notification sent</p>	N/A	N/A	J	new column added - written representation reference plot deleted in respect of person plot deleted in respect of person plot deleted in respect of person plot deleted in respect of person

CA (Compulsory acquisition), CAR (Compulsory acquisition of rights over land and temporary possession), TP (Temporary possession)
 CAS (Compulsory acquisition of subsoil), CASTPS (Compulsory acquisition of subsoil and temporary possession of land at the surface)

No. A	Land interest name/organisation and land agent's name (if applicable) B	Type of interest C	Plot(s) D	Land requirement E	Status of negotiations with land interest F G H	RR ref. no(s). I	WR ref. no(s). J	This version: 4.0 (August 2023)	
								Previous version: 3.0 (July 2023)	
								Change	
								Cell in this row with change	Cell content in previous version
311 Cont'd			06-197	CA	2022-05-13 Letter Local Refinement consultation notification sent				
			06-200	CA	2022-05-24 Letter Local Refinement consultation extension notification sent				
			06-201	CA	2022-09-01 Letter Landowner engagement notification sent				
			06-207	CAR	2022-09-05 Letter Landowner engagement notification sent				
			06-208	CAR	2023-01-08 Letter Section 56 notification sent				
			08-01	GA				D, E	plot deleted in respect of person
			08-02	GA				D, E	plot deleted in respect of person
			10-02	TP					
			11-01	GA				D, E	plot deleted in respect of person
			11-10	CA					
			11-11	CA					
			11-12	CA					
			11-13	CA					
			11-14	CA					
			11-15	CAR					
			11-35	GA				D, E	plot deleted in respect of person
			11-36	GA				D, E	plot deleted in respect of person
			11-37	GA				D, E	plot deleted in respect of person
			11-51	GA				D, E	plot deleted in respect of person
			11-58	GA				D, E	plot deleted in respect of person

CA (Compulsory acquisition), CAR (Compulsory acquisition of rights over land and temporary possession), TP (Temporary possession)
 CAS (Compulsory acquisition of subsoil), CASTPS (Compulsory acquisition of subsoil and temporary possession of land at the surface)

No. A	Land interest name/organisation and land agent's name (if applicable) B	Type of interest C	Plot(s) D	Land require ment E	Status of negotiations with land interest F G H	RR ref. no(s). I	WR ref. no(s). J	This version: 4.0 (August 2023)	
								Previous version: 3.0 (July 2023)	
								Change	
								Cell in this row with change	Cell content in previous version
311 Cont'd			11-66	CA					
			11-69	TP					
			11-73	CAR					
			11-76	TP					
			12-01	TP					
			12-02	CAR					
			12-14	CAR				D, E	plot deleted in respect of person
			12-15	CAR				D, E	plot deleted in respect of person
			12-17	CAR				D, E	plot deleted in respect of person
			12-18	CAR				D, E	plot deleted in respect of person
			12-24	TP				D, E	plot deleted in respect of person
			12-43	TP				D, E	plot deleted in respect of person
			12-45	TP				D, E	plot deleted in respect of person
			12-46	TP				D, E	plot deleted in respect of person
			12-47	TP				D, E	plot deleted in respect of person
			12-48	TP				D, E	plot deleted in respect of person
			13-08	CA					
			13-52	CA					
		13-58	CA						
		13-62	TP						

CA (Compulsory acquisition), CAR (Compulsory acquisition of rights over land and temporary possession), TP (Temporary possession)
 CAS (Compulsory acquisition of subsoil), CASTPS (Compulsory acquisition of subsoil and temporary possession of land at the surface)

No. A	Land interest name/organisation and land agent's name (if applicable) B	Type of interest C	Plot(s) D	Land requirement E	Status of negotiations with land interest F G H	RR ref. no(s). I	WR ref. no(s). J	This version: 4.0 (August 2023)	
								Previous version: 3.0 (July 2023)	
								Change	
								Cell in this row with change	Cell content in previous version
311 Cont'd			13-65	CAR				D, E	new row added
			13-66	TP				D, E	new row added
			13-67	CAR				D, E	new row added
			13-68	TP				D, E	new row added
			13-69	TP				D, E	new row added
			13-73	TP				D, E	new row added
			13-75	CAR				D, E	new row added
			13-77	TP				D, E	new row added
			13-91	CA				D, E	new row added
			15-04	TP			D, E	plot deleted in respect of person	
312	Ensco 835 Limited	Cat 1 & 3	39-53	CA	An invitation to negotiate and acquire land interests by voluntary agreement has been sent by letter. 2018-10-09 Letter Land Interest Questionnaire sent 2018-10-09 Letter Section 42 Statutory consultation notification sent 2019-02-08 Letter Land Interest Questionnaire reminder sent 2020-01-27 Letter Supplementary consultation notification sent 2020-07-13 Letter Design Refinement consultation notification sent 2020-09-29 Letter An invitation has been sent to negotiate and acquire land interests by voluntary agreement 2021-07-13 Letter Community Impacts consultation notification sent 2021-10-26 Letter An invitation has been sent to negotiate and acquire land interests by voluntary agreement	N/A	N/A	J	new column added - written representation reference

CA (Compulsory acquisition), CAR (Compulsory acquisition of rights over land and temporary possession), TP (Temporary possession)
 CAS (Compulsory acquisition of subsoil), CASTPS (Compulsory acquisition of subsoil and temporary possession of land at the surface)

No. A	Land interest name/organisation and land agent's name (if applicable) B	Type of interest C	Plot(s) D	Land require ment E	Status of negotiations with land interest F G H	RR ref. no(s). I	WR ref. no(s). J	This version: 4.0 (August 2023)	
								Previous version: 3.0 (July 2023)	
								Change	
								Cell in this row with change	Cell content in previous version
312 Cont'd					2022-05-13 Letter Local Refinement consultation notification sent				
					2022-05-24 Letter Local Refinement consultation extension notification sent				
					2023-01-08 Letter Section 56 notification sent				
313	Environment Agency	Cat 1, 2 & 3	14-02	TP	2017-04-12 Letter Preferred Route Announcement notification sent	RR-0298	REP1-225	J	new column added - written representation reference
					2017-05-04 Email Correspondence regarding survey works				
					2017-05-30 Email Correspondence regarding survey works				
					2017-09-13 Letter Survey access request sent				
					2017-10-31 Letter Order Limits update notification sent				
					2018-06-25 Letter Land Interest Questionnaire sent				
					2018-07-02 Email Land Interest Questionnaire response				
					2018-07-02 Letter Land Interest Questionnaire response				
					2018-08-20 Email Correspondence regarding survey access				
					2018-10-09 Letter Section 42 Statutory consultation notification sent				
					2018-11-26 Meeting Six weekly strategic meeting				
					2019-01-16 Meeting Six weekly strategic meeting				
					2019-02-27 Meeting Six weekly strategic meeting				
					2019-04-03 Meeting Six weekly strategic meeting				
					2019-04-25 Meeting Discussion regarding Project design				

CA (Compulsory acquisition), CAR (Compulsory acquisition of rights over land and temporary possession), TP (Temporary possession)
 CAS (Compulsory acquisition of subsoil), CASTPS (Compulsory acquisition of subsoil and temporary possession of land at the surface)

No. A	Land interest name/organisation and land agent's name (if applicable) B	Type of interest C	Plot(s) D	Land require ment E	Status of negotiations with land interest F G H	RR ref. no(s). I	WR ref. no(s). J	This version: 4.0 (August 2023)	
								Previous version: 3.0 (July 2023)	
								Change	
								Cell in this row with change	Cell content in previous version
313 Cont'd			16-49	CAR	2019-05-13 Meeting Six weekly strategic meeting				
			16-54	CAR	2019-06-24 Meeting Six weekly strategic meeting				
			16-57	CAR	2019-08-15 Letter 2019 Post-Statutory consultation notification sent				
			16-58	CAR	2019-11-11 Meeting Discussion regarding Project proposals and Project timeline				
			16-59	CAR	2020-01-27 Letter Supplementary consultation notification sent				
			16-60	CAR	2020-01-28 Meeting Discussion regarding Supplementary consultation				
			16-61	CA	2020-03-04 Meeting Discussion regarding Statement of Common Ground				
			16-62	CAR	2020-03-18 Meeting Discussion regarding Statement of Common Ground				
			16-63	CAR	2020-04-08 Meeting Discussion regarding Statement of Common Ground				
			16-67	TP	2020-04-15 Meeting Discussion regarding Statement of Common Ground				
			16-68	CAR	2020-05-13 Meeting Discussion regarding Statement of Common Ground				
			17-02	TP	2020-05-27 Meeting Discussion regarding Statement of Common Ground				
			17-03	TP	2020-06-10 Meeting Discussion regarding Statement of Common Ground				
			17-04	TP	2020-06-24 Meeting Discussion regarding Statement of Common Ground				
			18-06	TP	2020-07-08 Meeting Discussion regarding Statement of Common Ground				
			18-07	TP	2020-07-13 Letter Design Refinement consultation notification sent				
		18-08	TP	2020-07-22 Meeting Discussion regarding Statement of Common Ground					

CA (Compulsory acquisition), CAR (Compulsory acquisition of rights over land and temporary possession), TP (Temporary possession)
 CAS (Compulsory acquisition of subsoil), CASTPS (Compulsory acquisition of subsoil and temporary possession of land at the surface)

No. A	Land interest name/organisation and land agent's name (if applicable) B	Type of interest C	Plot(s) D	Land requirement E	Status of negotiations with land interest F G H	RR ref. no(s). I	WR ref. no(s). J	This version: 4.0 (August 2023)	
								Previous version: 3.0 (July 2023)	
								Change	
								Cell in this row with change	Cell content in previous version
313 Cont'd			18-09	TP	2020-08-05 Meeting Discussion regarding Statement of Common Ground				
			20-38	TP	2020-08-19 Meeting Ongoing discussions with Environment Agency representatives regarding future maintenance of Environment Agency assets (flood bund) and impact on the watercourse near northern portal				
			20-41	CAR	2020-09-02 Meeting Discussion regarding Statement of Common Ground				
			20-43	TP	2020-09-16 Meeting Discussion regarding Statement of Common Ground				
			20-44	TP	2020-09-29 Email Correspondence regarding pre-enabling works				
			20-45	CA	2020-09-30 Meeting Discussion regarding Statement of Common Ground				
			20-50	CAR	2020-10-06 Email Correspondence regarding pre-enabling works				
			20-54	TP	2020-10-08 Meeting Discussion regarding environmental mitigation				
			20-55	CAR	2020-11-11 Meeting Discussion regarding environmental mitigation				
			20-56	CAR	2020-12-08 Meeting Discussion regarding Project update, Development Consent Order application and mitigation				
			20-58	CA	2020-12-16 Meeting Discussion regarding environmental mitigation				
			20-59	CA	2021-02-22 Meeting Discussion regarding environmental mitigation				
			20-60	CA	2021-04-26 Email Correspondence regarding issues log				
			20-63	CA	2021-05-10 Meeting Order Limits update				
			20-67	CA	2021-07-13 Letter Community Impacts consultation notification sent				
			20-71	TP	2021-08-24 Email Correspondence regarding Statement of Common Ground				
		20-81	CA	2021-11-24 Meeting Discussion regarding Statement of Common Ground					

CA (Compulsory acquisition), CAR (Compulsory acquisition of rights over land and temporary possession), TP (Temporary possession)
 CAS (Compulsory acquisition of subsoil), CASTPS (Compulsory acquisition of subsoil and temporary possession of land at the surface)

No. A	Land interest name/organisation and land agent's name (if applicable) B	Type of interest C	Plot(s) D	Land require ment E	Status of negotiations with land interest F G H	RR ref. no(s). I	WR ref. no(s). J	This version: 4.0 (August 2023)	
								Previous version: 3.0 (July 2023)	
								Change	
								Cell in this row with change	Cell content in previous version
313 Cont'd			20-88	CA	2021-12-07 Meeting Discussion regarding environmental mitigation				
			20-89	CA	2021-12-13 Letter Landowner engagement notification sent				
			20-94	CA	2021-12-16 Meeting Discussion regarding environmental mitigation				
			20-98	CA	2022-03-07 Meeting Discussion regarding environmental mitigation				
			20-99	CAR	2022-04-06 Email Correspondence regarding survey access request				
			20-100	CA	2022-04-06 Meeting Discussion regarding future management of environmental mitigation				
			21-02	TP	2022-04-07 Meeting Discussion regarding environmental mitigation				
			21-04	TP	2022-05-11 Letter Landowner engagement notification sent				
			21-09	TP	2022-05-13 Letter Local Refinement consultation notification sent				
			21-10	TP	2022-05-25 Phone Call Conversation regarding survey access				
			21-11	TP	2023-01-08 Letter Section 56 notification sent				
			21-14	CAR	2023-05-15 Letter Minor refinement consultation notification sent				
			23-30	CAR					
			23-47	CAR					
			23-61	CAR					
			23-63	CAR					
			23-64	CAR					
		23-65	CAR						
		23-68	CA						
		24-133	CAR						

CA (Compulsory acquisition), CAR (Compulsory acquisition of rights over land and temporary possession), TP (Temporary possession)
 CAS (Compulsory acquisition of subsoil), CASTPS (Compulsory acquisition of subsoil and temporary possession of land at the surface)

No. A	Land interest name/organisation and land agent's name (if applicable) B	Type of interest C	Plot(s) D	Land require ment E	Status of negotiations with land interest F G H	RR ref. no(s). I	WR ref. no(s). J	This version: 4.0 (August 2023)	
								Previous version: 3.0 (July 2023)	
								Change	
								Cell in this row with change	Cell content in previous version
313 Cont'd			30-07	CAR					
			35-01	CAR					
			35-03	CAR					
			35-05	CAR					
			35-06	CAR					
			35-09	CAR					
			35-15	CA					
			35-16	CA					
			35-17	CA					
			35-20	CAR					
			35-21	CAR					
			35-22	CA					
			35-23	CA					
			35-25	CA					
			35-27	CA					
			35-40	CA					
			35-41	CA					
			35-45	CA					
		35-50	CA						
		35-51	CA						

CA (Compulsory acquisition), CAR (Compulsory acquisition of rights over land and temporary possession), TP (Temporary possession)
 CAS (Compulsory acquisition of subsoil), CASTPS (Compulsory acquisition of subsoil and temporary possession of land at the surface)

No. A	Land interest name/organisation and land agent's name (if applicable) B	Type of interest C	Plot(s) D	Land requirement E	Status of negotiations with land interest F G H	RR ref. no(s). I	WR ref. no(s). J	This version: 4.0 (August 2023)	
								Previous version: 3.0 (July 2023)	
								Change	
								Cell in this row with change	Cell content in previous version
313 Cont'd			35-52	CA					
			35-53	CAR					
			35-54	CAR					
			35-55	CAR					
			35-56	CAR					
			35-57	CA					
			35-60	CA					
			35-62	CA					
			35-63	CA					
			35-64	CA					
			35-65	CA					
			37-02	CA					
			37-03	CA					
			38-41	CAR					
			38-42	CAR					
			38-45	CA					
			38-46	CAR					
			38-48	CA					
		38-49	CAR						
		38-52	CAR						

CA (Compulsory acquisition), CAR (Compulsory acquisition of rights over land and temporary possession), TP (Temporary possession)
 CAS (Compulsory acquisition of subsoil), CASTPS (Compulsory acquisition of subsoil and temporary possession of land at the surface)

No. A	Land interest name/organisation and land agent's name (if applicable) B	Type of interest C	Plot(s) D	Land require ment E	Status of negotiations with land interest F G H	RR ref. no(s). I	WR ref. no(s). J	This version: 4.0 (August 2023)	
								Previous version: 3.0 (July 2023)	
								Change	
								Cell in this row with change	Cell content in previous version
313 Cont'd			38-53	CAR					
			38-54	CAR					
			38-56	CA					
			38-57	CA					
			38-59	CAR					
			38-60	CAR					
			38-65	CAR					
			41-33	CAR					
			41-34	CAR					
			41-35	CAR					
			41-37	CAR					
			41-41	CAR					
			41-42	CAR					
			44-01	CAR					
			44-02	CAR					
			44-05	CAR					
			44-06	CAR					
			44-13	CAR					
			44-27	CA					
		44-29	CA						

CA (Compulsory acquisition), CAR (Compulsory acquisition of rights over land and temporary possession), TP (Temporary possession)
 CAS (Compulsory acquisition of subsoil), CASTPS (Compulsory acquisition of subsoil and temporary possession of land at the surface)

No. A	Land interest name/organisation and land agent's name (if applicable) B	Type of interest C	Plot(s) D	Land requirement E	Status of negotiations with land interest F G H	RR ref. no(s). I	WR ref. no(s). J	This version: 4.0 (August 2023)			
								Previous version: 3.0 (July 2023)			
								Change			
								Cell in this row with change	Cell content in previous version		
313 Cont'd			44-34	CA							
			44-38	CA							
			44-40	CA							
			44-46	CA							
			44-57	CA							
			44-59	CA						D, E	new row added
			44-60	CA						D, E	new row added
			44-65	CA						D, E	new row added
			44-72	TP						D, E	new row added
			44-73	TP						D, E	new row added
			44-117	TP						D, E	new row added
			44-118	TP						D, E	new row added
			44-119	TP						D, E	new row added
			44-122	CAR						D, E	new row added
45-114	CA	D, E	new row added								
314	Ergonom Limited	Cat 1 & 3	45-172	CAR	An invitation to negotiate and acquire land interests by voluntary agreement has been sent by letter. 2020-01-27 Letter Supplementary consultation notification sent 2020-07-13 Letter Design Refinement consultation notification sent 2020-09-29 Letter An invitation has been sent to negotiate and acquire land interests by voluntary agreement	N/A	N/A	J	new column added - written representation reference		

CA (Compulsory acquisition), CAR (Compulsory acquisition of rights over land and temporary possession), TP (Temporary possession)
 CAS (Compulsory acquisition of subsoil), CASTPS (Compulsory acquisition of subsoil and temporary possession of land at the surface)

No. A	Land interest name/organisation and land agent's name (if applicable) B	Type of interest C	Plot(s) D	Land require ment E	Status of negotiations with land interest F G H	RR ref. no(s). I	WR ref. no(s). J	This version: 4.0 (August 2023)	
								Previous version: 3.0 (July 2023)	
								Change	
								Cell in this row with change	Cell content in previous version
314 Cont'd					2021-07-13 Letter Community Impacts consultation notification sent 2021-10-26 Letter An invitation has been sent to negotiate and acquire land interests by voluntary agreement 2023-01-08 Letter Section 56 notification sent				
315	Eric George Nicholls	Cat 1 & 3	30-25	TP	An invitation to negotiate and acquire land interests by voluntary agreement has been sent by letter. 2020-07-13 Letter Design Refinement consultation notification sent 2020-09-29 Letter An invitation has been sent to negotiate and acquire land interests by voluntary agreement 2021-07-13 Letter Community Impacts consultation notification sent 2021-10-26 Letter An invitation has been sent to negotiate and acquire land interests by voluntary agreement 2022-05-13 Letter Local Refinement consultation notification sent 2022-05-24 Letter Local Refinement consultation extension notification sent 2023-01-08 Letter Section 56 notification sent	N/A	N/A	J	new column added - written representation reference
316	Ernesta Satinske	Cat 1 & 3	28-56	CAR	An invitation to negotiate and acquire land interests by voluntary agreement has been sent by letter. 2020-01-27 Letter Supplementary consultation notification sent 2020-07-13 Letter Design Refinement consultation notification sent 2020-09-29 Letter An invitation has been sent to negotiate and acquire land interests by voluntary agreement 2021-07-13 Letter Community Impacts consultation notification sent 2021-10-26 Letter An invitation has been sent to negotiate and acquire land interests by voluntary agreement	N/A	N/A	J	new column added - written representation reference

CA (Compulsory acquisition), CAR (Compulsory acquisition of rights over land and temporary possession), TP (Temporary possession)
 CAS (Compulsory acquisition of subsoil), CASTPS (Compulsory acquisition of subsoil and temporary possession of land at the surface)

No. A	Land interest name/organisation and land agent's name (if applicable) B	Type of interest C	Plot(s) D	Land require ment E	Status of negotiations with land interest F G H	RR ref. no(s). I	WR ref. no(s). J	This version: 4.0 (August 2023)	
								Previous version: 3.0 (July 2023)	
								Change	
								Cell in this row with change	Cell content in previous version
316 Cont'd					2022-05-13 Letter Local Refinement consultation notification sent 2022-05-24 Letter Local Refinement consultation extension notification sent 2023-01-08 Letter Section 56 notification sent				
317	Essex and Suffolk Water Limited	Cat 2 & 3	24-63 24-64 24-67 24-69 24-70 27-32 27-35 27-40 27-41 27-43 27-44 27-49 27-51	CAR CA CAR CAR CA CA TP TP CAR CA CAR TP CAR	For further details on negotiation progress with Essex and Suffolk Water Limited, refer to 9.3 Status of Negotiations with Statutory Undertakers 2017-10-26 Meeting Discussion regarding Project briefing, understanding the extent and type of assets and to agree engagement proceeding forwards 2018-02-28 Meeting Discussion regarding diversion requirements of the existing water mains alongside the M25 due to the Project works 2018-07-03 Meeting Discussion regarding Project update and engagement 2018-08-20 Meeting Discussion regarding design development update 2018-10-09 Letter Land Interest Questionnaire sent 2018-10-09 Letter Section 42 Statutory consultation notification sent 2019-02-08 Letter Land Interest Questionnaire reminder sent 2019-06-21 Meeting Discussion regarding Statement of Common Ground, identify issues and actions 2019-08-15 Letter 2019 Post-Statutory consultation notification sent 2020-01-27 Letter Supplementary consultation notification sent 2020-07-13 Letter Design Refinement consultation notification sent 2021-07-13 Letter Community Impacts consultation notification sent 2022-05-11 Letter Landowner engagement notification sent	RR-0797	REP1-265 J & REP1-266		new column added - written representation reference

CA (Compulsory acquisition), CAR (Compulsory acquisition of rights over land and temporary possession), TP (Temporary possession)
CAS (Compulsory acquisition of subsoil), CASTPS (Compulsory acquisition of subsoil and temporary possession of land at the surface)

No. A	Land interest name/organisation and land agent's name (if applicable) B	Type of interest C	Plot(s) D	Land require ment E	Status of negotiations with land interest F G H	RR ref. no(s). I	WR ref. no(s). J	This version: 4.0 (August 2023)	
								Previous version: 3.0 (July 2023)	
								Change	
								Cell in this row with change	Cell content in previous version
317 Cont'd			27-52	TP	2022-05-13 Letter Local Refinement consultation notification sent				
			27-53	CAR	2022-05-24 Letter Local Refinement consultation extension notification sent				
			27-54	CAR	2022-09-01 Letter Landowner engagement notification sent				
			27-55	TP					
			27-56	TP					
			27-66	TP					
			27-67	CAR					
			27-70	CAR					
			27-71	CAR					
			27-72	TP					
			28-55	CA					
			28-58	TP					
			28-60	CAR					
			28-62	TP					
			28-63	TP					
			28-64	CAR					
			28-67	CAR					
			28-68	TP					
			29-54	CA					
		29-137	CA						

CA (Compulsory acquisition), CAR (Compulsory acquisition of rights over land and temporary possession), TP (Temporary possession)
 CAS (Compulsory acquisition of subsoil), CASTPS (Compulsory acquisition of subsoil and temporary possession of land at the surface)

No. A	Land interest name/organisation and land agent's name (if applicable) B	Type of interest C	Plot(s) D	Land requirement E	Status of negotiations with land interest F G H	RR ref. no(s). I	WR ref. no(s). J	This version: 4.0 (August 2023)	
								Previous version: 3.0 (July 2023)	
								Change	
								Cell in this row with change	Cell content in previous version
317 Cont'd			29-139	CA					
			29-155	CA					
			29-195	CA					
			31-01	CA					
			31-03	CA					
			31-04	CA					
			31-05	TP					
			31-06	TP					
			31-08	TP					
			31-11	CAR					
			31-12	CA					
			31-13	TP					
			31-18	TP					
			31-19	TP					
			31-23	CA					
			31-24	CA					
			31-25	CA					
			31-30	CA					
31-33	CA								
31-35	CA								

CA (Compulsory acquisition), CAR (Compulsory acquisition of rights over land and temporary possession), TP (Temporary possession)
 CAS (Compulsory acquisition of subsoil), CASTPS (Compulsory acquisition of subsoil and temporary possession of land at the surface)

No. A	Land interest name/organisation and land agent's name (if applicable) B	Type of interest C	Plot(s) D	Land require ment E	Status of negotiations with land interest F G H	RR ref. no(s). I	WR ref. no(s). J	This version: 4.0 (August 2023)	
								Previous version: 3.0 (July 2023)	
								Change	
								Cell in this row with change	Cell content in previous version
317 Cont'd			32-10	CA					
			32-14	TP					
			32-17	CAR					
			32-20	CA					
			32-57	TP					
			32-60	CA					
			32-81	TP					
			32-154	CA					
			32-175	TP					
			32-176	TP					
			32-180	TP					
			32-182	TP					
			32-183	TP					
			32-184	CA					
			32-185	CA					
			32-186	TP					
			40-01	CA					
			40-02	CA					
		40-05	CA						
		40-10	CA						

CA (Compulsory acquisition), CAR (Compulsory acquisition of rights over land and temporary possession), TP (Temporary possession)
 CAS (Compulsory acquisition of subsoil), CASTPS (Compulsory acquisition of subsoil and temporary possession of land at the surface)

No. A	Land interest name/organisation and land agent's name (if applicable) B	Type of interest C	Plot(s) D	Land require ment E	Status of negotiations with land interest F G H	RR ref. no(s). I	WR ref. no(s). J	This version: 4.0 (August 2023)	
								Previous version: 3.0 (July 2023)	
								Change	
								Cell in this row with change	Cell content in previous version
317 Cont'd			42-14	CAR					
			42-15	CA					
			42-19	CA					
			42-31	CA					
			42-32	CA					
			42-66	CA					
			42-67	CA					
			42-74	CA					
			42-86	CA					
			42-91	CA					
			42-102	CA					
			43-04	CA					
			43-06	CA					
			44-04	TP					
			44-07	TP					
			44-11	CAR					
			44-16	CAR					
			44-18	CA					
		44-20	CAR						
		44-21	CA						

CA (Compulsory acquisition), CAR (Compulsory acquisition of rights over land and temporary possession), TP (Temporary possession)
 CAS (Compulsory acquisition of subsoil), CASTPS (Compulsory acquisition of subsoil and temporary possession of land at the surface)

No. A	Land interest name/organisation and land agent's name (if applicable) B	Type of interest C	Plot(s) D	Land require ment E	Status of negotiations with land interest F G H	RR ref. no(s). I	WR ref. no(s). J	This version: 4.0 (August 2023)	
								Previous version: 3.0 (July 2023)	
								Change	
								Cell in this row with change	Cell content in previous version
317 Cont'd			44-32	CA					
			44-35	CA					
			44-36	CA					
			44-37	CA					
			44-41	CA					
			44-52	CA					
			44-66	CA					
			44-67	CA					
			44-68	CAR					
			44-75	CA					
			44-81	CAR					
			44-90	CAR					
			44-92	TP					
			44-93	TP					
			44-94	CAR					
			44-99	CAR					
			44-112	CAR					
			45-79	TP					
		45-80	CA						
		45-87	CAR						

CA (Compulsory acquisition), CAR (Compulsory acquisition of rights over land and temporary possession), TP (Temporary possession)
 CAS (Compulsory acquisition of subsoil), CASTPS (Compulsory acquisition of subsoil and temporary possession of land at the surface)

No. A	Land interest name/organisation and land agent's name (if applicable) B	Type of interest C	Plot(s) D	Land require ment E	Status of negotiations with land interest F G H	RR ref. no(s). I	WR ref. no(s). J	This version: 4.0 (August 2023)	
								Previous version: 3.0 (July 2023)	
								Change	
								Cell in this row with change	Cell content in previous version
317 Cont'd			45-88	TP					
			45-89	CAR					
			45-107	TP					
			45-108	CAR					
			45-110	CAR					
			45-111	CAR					
			45-112	CAR					
			45-114	CA					
			45-115	CA					
			45-116	CA					
			45-117	CA					
			45-120	CAR					
			45-121	CAR					
			45-126	CA					
			45-132	TP					
			45-134	CA					
			45-135	CA					
		45-138	CA						

CA (Compulsory acquisition), CAR (Compulsory acquisition of rights over land and temporary possession), TP (Temporary possession)
 CAS (Compulsory acquisition of subsoil), CASTPS (Compulsory acquisition of subsoil and temporary possession of land at the surface)

No. A	Land interest name/organisation and land agent's name (if applicable) B	Type of interest C	Plot(s) D	Land requirement E	Status of negotiations with land interest F G H	RR ref. no(s). I	WR ref. no(s). J	This version: 4.0 (August 2023)	
								Previous version: 3.0 (July 2023)	
								Change	
								Cell in this row with change	Cell content in previous version
318	Essex County Council Lambert Smith Hampton (as agent)	Cat 1, 2 & 3	29-17	CAR	2017-04-12 Letter Preferred Route Announcement notification sent	RR-0305	REP1-226	H	In contact with the Local Authority since Preferred Route Announcement April 2017. They are fully aware of the Project and its effect on their property. The property agreements are being progressed as part of the overall dialogue with the Local Authorities and an updated position will be included within the Statement of Common Ground.
								J	new column added - written representation reference

CA (Compulsory acquisition), CAR (Compulsory acquisition of rights over land and temporary possession), TP (Temporary possession)
CAS (Compulsory acquisition of subsoil), CASTPS (Compulsory acquisition of subsoil and temporary possession of land at the surface)

No. A	Land interest name/organisation and land agent's name (if applicable) B	Type of interest C	Plot(s) D	Land require ment E	Status of negotiations with land interest F G H	RR ref. no(s). I	WR ref. no(s). J	This version: 4.0 (August 2023)	
								Previous version: 3.0 (July 2023)	
								Change	
								Cell in this row with change	Cell content in previous version
318 Cont'd			43-23	CA	2018-07-11 Meeting Discussion regarding Statutory consultation engagement and Project update				
			43-26	CA	2018-08-20 Letter Land Interest Questionnaire sent				
			43-29	CA	2018-10-08 Letter Land Interest Questionnaire response				
			43-31	CA	2018-10-09 Letter Section 42 Statutory consultation notification sent				
			43-34	CA	2018-11-09 Email Correspondence regarding survey access request				
			43-104	CAR	2018-11-12 Email Correspondence regarding Land Interest Questionnaire				
			43-105	CAR	2018-11-22 Email Correspondence regarding Land Interest Questionnaire response				
			43-106	CAR	2018-11-23 Letter Land Interest Questionnaire response				
			43-107	CAR	2019-01-24 Meeting Discussion regarding Planning Performance Agreements				
			43-108	CAR	2019-01-29 Meeting Discussion regarding legacy and economic benefits progress, environmental matters and Planning Performance Agreements				
			44-03	CAR	2019-04-01 Meeting Discussion regarding legacy, skills and employment approaches, ideas and future collaboration				
			44-04	TP	2019-05-08 Meeting Discussion regarding Project update				
			44-08	CAR	2020-01-27 Letter Supplementary consultation notification sent				
			44-11	CAR	2020-01-30 Meeting Supplementary consultation briefing				
			44-12	CA	2020-05-27 Letter Correspondence regarding Supplementary consultation				
			44-18	CA	2020-07-13 Letter Design Refinement consultation notification sent				
		44-23	CA	2020-08-18 Meeting Discussion regarding Project update					

CA (Compulsory acquisition), CAR (Compulsory acquisition of rights over land and temporary possession), TP (Temporary possession)
 CAS (Compulsory acquisition of subsoil), CASTPS (Compulsory acquisition of subsoil and temporary possession of land at the surface)

No. A	Land interest name/organisation and land agent's name (if applicable) B	Type of interest C	Plot(s) D	Land requirement E	Status of negotiations with land interest F G H	RR ref. no(s). I	WR ref. no(s). J	This version: 4.0 (August 2023)	
								Previous version: 3.0 (July 2023)	
								Change	
								Cell in this row with change	Cell content in previous version
318 Cont'd			44-39	CA	2020-08-21 Meeting Discussion regarding Project updates on various issues				
			44-48	CA	2020-09-15 Meeting Discussion regarding progress update, technical engagement and Statement of Common Ground				
			44-58	CA	2020-09-21 Meeting Discussion regarding meeting dates for the Statement of Common Ground				
			44-67	CA	2020-10-14 Meeting Discussion regarding progress update				
			44-74	CA	2020-10-22 Meeting Discussion regarding issues log and cultural heritage				
			45-74	CA	2020-10-23 Meeting Discussion regarding issues log and cultural heritage				
			45-77	CA	2020-10-26 Meeting Discussion regarding issues log and cultural heritage				
			45-78	CA	2020-11-05 Meeting Discussion regarding issues log and cultural heritage				
			45-79	TP	2020-11-18 Meeting Discussion regarding Brentwood Enterprise Park, legacy of the Project and Statement of Common Ground				
			45-80	CA	2020-11-24 Meeting Engagement regarding Project update, schedule and Development Consent Order				
			45-82	CA	2021-01-11 Letter Land Interest Questionnaire sent				
			45-83	CA	2021-02-11 Meeting Discussion regarding progress update, Development Consent Order documentation and Statement of Common Ground				
			45-84	CA	2021-02-25 Meeting Discussion regarding public consultation and next steps				
			45-85	CA	2021-03-10 Letter Land Interest Questionnaire response				
			45-87	CAR	2021-07-13 Letter Community Impacts consultation notification sent				
			45-88	TP	2022-04-05 Email Correspondence regarding land interest enquiry				

CA (Compulsory acquisition), CAR (Compulsory acquisition of rights over land and temporary possession), TP (Temporary possession)
 CAS (Compulsory acquisition of subsoil), CASTPS (Compulsory acquisition of subsoil and temporary possession of land at the surface)

No. A	Land interest name/organisation and land agent's name (if applicable) B	Type of interest C	Plot(s) D	Land require ment E	Status of negotiations with land interest F G H	RR ref. no(s). I	WR ref. no(s). J	This version: 4.0 (August 2023)	
								Previous version: 3.0 (July 2023)	
								Change	
								Cell in this row with change	Cell content in previous version
318 Cont'd			45-89	CAR	2022-05-11 Letter Landowner engagement notification sent				
			45-90	CA	2022-05-13 Letter Local Refinement consultation notification sent				
			45-91	CA	2022-05-19 Email Correspondence responding to land interest enquiry				
			45-94	CA	2022-05-26 Email Correspondence regarding survey access request				
			45-97	CA	2022-06-20 Email Correspondence regarding survey access request				
			45-98	CA	2023-01-08 Letter Section 56 notification sent				
			45-99	CAR	2023-05-26 Meeting With agent regarding replacement land and voluntary agreement				
			45-100	CAR	2023-05-26 Email To agent reference voluntary agreement				
			45-101	CA					
			45-102	CA					
			45-103	CA					
			45-105	TP					
			45-106	CA					
			45-107	TP					
			45-108	CAR					
			45-109	CA					
		45-110	CAR						
		45-111	CAR						
		45-112	CAR						
		45-114	CA						

CA (Compulsory acquisition), CAR (Compulsory acquisition of rights over land and temporary possession), TP (Temporary possession)
 CAS (Compulsory acquisition of subsoil), CASTPS (Compulsory acquisition of subsoil and temporary possession of land at the surface)

No. A	Land interest name/organisation and land agent's name (if applicable) B	Type of interest C	Plot(s) D	Land require ment E	Status of negotiations with land interest F G H	RR ref. no(s). I	WR ref. no(s). J	This version: 4.0 (August 2023)	
								Previous version: 3.0 (July 2023)	
								Change	
								Cell in this row with change	Cell content in previous version
318 Cont'd			45-115	CA					
			45-116	CA					
			45-117	CA					
			45-118	CA					
			45-119	CA					
			45-120	CAR					
			45-121	CAR					
			45-122	CA					
			45-123	CA					
			45-124	CA					
			45-125	CA					
			45-126	CA					
			45-127	CA					
			45-128	CA					
			45-129	CA					
			45-130	CA					
		45-131	CA						
		45-132	TP						
		45-133	CA						
		45-134	CA						

CA (Compulsory acquisition), CAR (Compulsory acquisition of rights over land and temporary possession), TP (Temporary possession)
 CAS (Compulsory acquisition of subsoil), CASTPS (Compulsory acquisition of subsoil and temporary possession of land at the surface)

No. A	Land interest name/organisation and land agent's name (if applicable) B	Type of interest C	Plot(s) D	Land requirement E	Status of negotiations with land interest F G H	RR ref. no(s). I	WR ref. no(s). J	This version: 4.0 (August 2023)	
								Previous version: 3.0 (July 2023)	
								Change	
								Cell in this row with change	Cell content in previous version
318 Cont'd			45-135	CA					
			45-136	CA					
			45-137	TP					
			45-138	CA					
			45-139	TP					
			45-141	TP					
			45-143	TP					
			45-144	TP					
			45-145	TP					
			45-146	TP					
			45-147	TP					
			45-148	TP					
			45-149	TP					
			45-150	TP					
			45-151	TP					
			45-152	TP					
			45-154	TP					
		45-155	CAR						
		45-156	CA						
		45-157	CA						

CA (Compulsory acquisition), CAR (Compulsory acquisition of rights over land and temporary possession), TP (Temporary possession)
 CAS (Compulsory acquisition of subsoil), CASTPS (Compulsory acquisition of subsoil and temporary possession of land at the surface)

No. A	Land interest name/organisation and land agent's name (if applicable) B	Type of interest C	Plot(s) D	Land requirement E	Status of negotiations with land interest F G H	RR ref. no(s). I	WR ref. no(s). J	This version: 4.0 (August 2023)	
								Previous version: 3.0 (July 2023)	
								Change	
								Cell in this row with change	Cell content in previous version
318 Cont'd			45-158	CAR					
			45-160	CAR					
			45-162	CA					
			45-163	CA					
			45-164	TP					
			45-165	CAR					
			45-166	TP					
			45-167	TP					
			45-168	CAR					
			45-169	CAR					
			45-170	CA					
			45-171	CAR					
			45-172	CAR					
			45-173	CAR					
			45-174	CAR					
			45-175	CAR					
			45-178	TP					
			45-179	TP					
		45-180	TP						
		46-35	CA						

CA (Compulsory acquisition), CAR (Compulsory acquisition of rights over land and temporary possession), TP (Temporary possession)
 CAS (Compulsory acquisition of subsoil), CASTPS (Compulsory acquisition of subsoil and temporary possession of land at the surface)

No. A	Land interest name/organisation and land agent's name (if applicable) B	Type of interest C	Plot(s) D	Land require ment E	Status of negotiations with land interest F G H	RR ref. no(s). I	WR ref. no(s). J	This version: 4.0 (August 2023)	
								Previous version: 3.0 (July 2023)	
								Change	
								Cell in this row with change	Cell content in previous version
318 Cont'd			46-38	CA					
			46-45	CA					
			46-46	CA					
			46-49	CA					
			46-50	CA					
			46-51	CA					
			46-52	TP					
			46-53	CA					
			46-54	CA					
			47-09	CA					
			47-15	CA					
			47-22	CA					
			47-25	CA					
			47-29	CA					
			47-32	CA					
			47-33	CA					
			47-34	CA					
			47-35	CA					
			47-36	CA					
		47-37	CA						

CA (Compulsory acquisition), CAR (Compulsory acquisition of rights over land and temporary possession), TP (Temporary possession)
 CAS (Compulsory acquisition of subsoil), CASTPS (Compulsory acquisition of subsoil and temporary possession of land at the surface)

No. A	Land interest name/organisation and land agent's name (if applicable) B	Type of interest C	Plot(s) D	Land requirement E	Status of negotiations with land interest F G H	RR ref. no(s). I	WR ref. no(s). J	This version: 4.0 (August 2023)			
								Previous version: 3.0 (July 2023)			
								Change			
		Cell in this row with change	Cell content in previous version								
318 Cont'd			48-01	CA							
			49-14	CA							
			49-17	CA				D, E	new row added		
			49-19	CA				D, E	new row added		
			49-21	CA				D, E	new row added		
319	Esso Petroleum Company Limited Tom Riding - CBRE (as agent)	Cat 1, 2 & 3	06-05	CA	2017-04-12	Letter	Preferred Route Announcement notification sent	RR-0309	N/A	J	new column added - written representation reference
			06-157	CA	2017-04-12	Email	Correspondence regarding Preferred Route Announcement				
			06-158	CAR	2017-08-02	Letter	Survey access request sent				
			06-159	CA	2017-08-17	Letter	Survey access request sent				
			06-175	CA	2017-10-31	Letter	Order Limits update notification sent				
			06-177	CA	2018-02-01	Phone Call	Conversation regarding survey access				
			06-179	CA	2018-05-14	Letter	Land Interest Questionnaire sent				
			06-180	CA	2018-09-16	Phone Call	Conversation regarding land referencing				
			06-196	CA	2018-09-28	Email	Correspondence regarding Land Interest Questionnaire				
			16-09	TP	2018-09-28	Letter	Land Interest Questionnaire response				
			16-12	CAR	2018-10-02	Email	Correspondence regarding land referencing				
			16-15	TP	2018-10-09	Letter	Section 42 Statutory consultation notification sent				
16-32	CAR	2019-08-15	Letter	2019 Post-Statutory consultation notification sent							

CA (Compulsory acquisition), CAR (Compulsory acquisition of rights over land and temporary possession), TP (Temporary possession)
 CAS (Compulsory acquisition of subsoil), CASTPS (Compulsory acquisition of subsoil and temporary possession of land at the surface)

No. A	Land interest name/organisation and land agent's name (if applicable) B	Type of interest C	Plot(s) D	Land requirement E	Status of negotiations with land interest F G H	RR ref. no(s). I	WR ref. no(s). J	This version: 4.0 (August 2023)		
								Previous version: 3.0 (July 2023)		
								Change		
								Cell in this row with change	Cell content in previous version	
319 Cont'd			19-49	CA	2020-01-27 Letter	Supplementary consultation notification sent				
			19-53	CA	2020-07-13 Letter	Design Refinement consultation notification sent				
			20-18	CAR	2020-09-29 Letter	An invitation has been sent to negotiate and acquire land interests by voluntary agreement				
			20-25	CAR	2020-11-24 Email	Correspondence responding to agent regarding District Valuation Service and valuation claim				
			20-33	TP	2020-12-02 Email	Correspondence requesting further information from agent regarding claim and payment of surveyor fees				
			20-41	CAR	2021-02-04 Email	Correspondence with agent regarding claim valuation				
			20-58	CA	2021-02-16 Email	Correspondence confirming that claim valuation is agreed				
			22-59	CA	2021-02-18 Email	Correspondence regarding outstanding information needed for District Valuation Service Acquisition report				
			22-77	CA	2021-03-24 Email	Correspondence regarding transfer update				
			22-105	CA	2021-04-21 Email	Correspondence regarding transfer update				
			23-30	CAR	2021-07-13 Letter	Community Impacts consultation notification sent				
			23-43	TP	2021-09-27 Email	Correspondence regarding transfer update				
			23-52	TP	2021-10-26 Letter	An invitation has been sent to negotiate and acquire land interests by voluntary agreement				
			23-68	CA	2022-05-13 Letter	Local Refinement consultation notification sent				
			25-37	CAR	2022-05-24 Letter	Local Refinement consultation extension notification sent				
						2022-07-01 Email	Correspondence regarding land acquisition and security access			
					2023-01-08 Letter	Section 56 notification sent				

CA (Compulsory acquisition), CAR (Compulsory acquisition of rights over land and temporary possession), TP (Temporary possession)
 CAS (Compulsory acquisition of subsoil), CASTPS (Compulsory acquisition of subsoil and temporary possession of land at the surface)

No. A	Land interest name/organisation and land agent's name (if applicable) B	Type of interest C	Plot(s) D	Land require ment E	Status of negotiations with land interest F G H	RR ref. no(s). I	WR ref. no(s). J	This version: 4.0 (August 2023)					
								Previous version: 3.0 (July 2023)					
								Change					
								Cell in this row with change	Cell content in previous version				
319 Cont'd					2023-01-31 Email To Hamilton Smith to request access to monitor boreholes								
					2023-02-02 Email To Hamilton Smith regarding access to monitor boreholes and update on acquisition progress. Waiting for National Highways to consider indemnity required by Esso.					F, G, H	new row added		
					2023-03-20 Email To solicitor with draft comments								
					2023-05-08 Letter Section 172 notice issued								
					2023-06-09 Email To solicitor regarding fees							F, G, H	new row added
					2023-07-07 Email To solicitor regarding fees							F, G, H	new row added
					2023-07-31 Email To solicitor regarding fees							F, G, H	new row added
320	ETL Field Target Club	Cat 1, 2 & 3	24-69	CAR	The Applicant is in contact with the Club who are content their use of the site could continue during construction. The Applicant would continue to liaise with the Club to mitigate any impact during the works.	N/A	N/A	J	new column added - written representation reference				
			24-70	CA						2021-10-26 Letter An invitation has been sent to negotiate and acquire land interests by voluntary agreement			
			27-32	CA						2022-05-13 Letter Local Refinement consultation notification sent			
			27-35	TP						2022-05-24 Letter Local Refinement consultation extension notification sent			
			27-40	TP						2023-01-08 Letter Section 56 notification sent			
			27-41	CAR									
			27-43	CA									
			27-44	CAR									

CA (Compulsory acquisition), CAR (Compulsory acquisition of rights over land and temporary possession), TP (Temporary possession)
 CAS (Compulsory acquisition of subsoil), CASTPS (Compulsory acquisition of subsoil and temporary possession of land at the surface)

No. A	Land interest name/organisation and land agent's name (if applicable) B	Type of interest C	Plot(s) D	Land requirement E	Status of negotiations with land interest F G H	RR ref. no(s). I	WR ref. no(s). J	This version: 4.0 (August 2023)	
								Previous version: 3.0 (July 2023)	
								Change	
								Cell in this row with change	Cell content in previous version
320 Cont'd			27-51 27-52 27-54 27-56 27-66 27-67	CAR TP CAR TP TP CAR					
321	European Metal Recycling Limited	Cat 1 & 3	23-78 23-94 23-95 23-97 23-101 23-114	CA CA CAR CAR TP TP	The Applicant is in contact with the operator with discussions on-going. An invitation to negotiate and acquire land interests by voluntary agreement has been sent by letter. 2017-04-12 Letter Preferred Route Announcement notification sent 2017-04-25 Email Correspondence arranging a meeting 2017-06-02 Meeting Discussion regarding Preferred Route Announcement 2017-06-28 Email Correspondence attaching minutes of a meeting 2017-09-25 Email Correspondence regarding Project progress 2017-10-31 Letter Order Limits update notification sent 2017-11-01 Email Correspondence regarding survey access 2018-02-05 Email Correspondence regarding Order Limits update 2018-05-14 Letter Land Interest Questionnaire sent 2018-08-20 Letter Land Interest Questionnaire sent 2018-08-22 Letter Land Interest Questionnaire response	RR-0310	N/A	H J	An invitation to negotiate and acquire land interests by voluntary agreement has been sent by letter. new column added - written representation reference

CA (Compulsory acquisition), CAR (Compulsory acquisition of rights over land and temporary possession), TP (Temporary possession)
 CAS (Compulsory acquisition of subsoil), CASTPS (Compulsory acquisition of subsoil and temporary possession of land at the surface)

No. A	Land interest name/organisation and land agent's name (if applicable) B	Type of interest C	Plot(s) D	Land requirement E	Status of negotiations with land interest F G H	RR ref. no(s). I	WR ref. no(s). J	This version: 4.0 (August 2023)	
								Previous version: 3.0 (July 2023)	
								Change	
								Cell in this row with change	Cell content in previous version
321 Cont'd					2018-10-09 Letter Section 42 Statutory consultation notification sent				
					2019-02-08 Letter Land Interest Questionnaire reminder sent				
					2019-08-15 Letter 2019 Post-Statutory consultation notification sent				
					2020-01-27 Letter Supplementary consultation notification sent				
					2020-03-16 Letter Land Interest Questionnaire sent				
					2020-07-13 Letter Design Refinement consultation notification sent				
					2020-09-29 Letter An invitation has been sent to negotiate and acquire land interests by voluntary agreement				
					2021-07-13 Letter Community Impacts consultation notification sent				
					2021-10-26 Letter An invitation has been sent to negotiate and acquire land interests by voluntary agreement				
					2022-05-13 Letter Local Refinement consultation notification sent				
					2022-05-24 Letter Local Refinement consultation extension notification sent				
					2023-01-08 Letter Section 56 notification sent				
					2023-04-27 Email Correspondence regarding relevant representation				
					2023-05-15 Email Correspondence regarding relevant representation				
					2023-05-23 Email To agent arranging update meeting				
					2023-05-31 Email To agent rearranging update meeting				
					2023-06-02 Email To agent confirming rearranged date for update meeting				
				2023-06-07 Meeting With internal agent for general scheme introduction and update			F, G, H	new row added	
				2023-06-19 Email To agent sending notes of meeting on 7/6/23			F, G, H	new row added	

CA (Compulsory acquisition), CAR (Compulsory acquisition of rights over land and temporary possession), TP (Temporary possession)
 CAS (Compulsory acquisition of subsoil), CASTPS (Compulsory acquisition of subsoil and temporary possession of land at the surface)

Planning Inspectorate Scheme Ref: TR010032
 Application Document Ref: TR010032/APP/4.1
 DATE: August 2023
 DEADLINE: 3

No. A	Land interest name/organisation and land agent's name (if applicable) B	Type of interest C	Plot(s) D	Land requirement E	Status of negotiations with land interest F G H	RR ref. no(s). I	WR ref. no(s). J	This version: 4.0 (August 2023)	
								Previous version: 3.0 (July 2023)	
								Change	
								Cell in this row with change	Cell content in previous version
321 Cont'd					2023-07-31 Email To agent arranging progress meeting			F, G, H	new row added
322	Evelyn Patricia Sach	Cat 1 & 3	24-156	CA	An invitation to negotiate and acquire land interests by voluntary agreement has been sent by letter. 2018-10-09 Letter Section 42 Statutory consultation notification sent 2018-10-09 Letter Land Interest Questionnaire sent 2018-12-12 Letter Land Interest Questionnaire response 2020-01-27 Letter Supplementary consultation notification sent 2020-07-13 Letter Design Refinement consultation notification sent 2020-09-29 Letter An invitation has been sent to negotiate and acquire land interests by voluntary agreement 2021-07-13 Letter Community Impacts consultation notification sent 2021-10-26 Letter An invitation has been sent to negotiate and acquire land interests by voluntary agreement 2022-05-13 Letter Local Refinement consultation notification sent 2022-05-24 Letter Local Refinement consultation extension notification sent 2023-01-08 Letter Section 56 notification sent	N/A	N/A	J	new column added - written representation reference
323	EXA Infrastructure Services UK Limited	Cat 2 & 3	26-10 26-11 26-12	CA CA CA	For further details on negotiation progress with Interoute Networks Limited, refer to 9.3 Status of Negotiations with Statutory Undertakers 2020-07-13 Letter Design Refinement consultation notification sent 2021-07-13 Letter Community Impacts consultation notification sent 2022-05-11 Letter Landowner engagement notification sent	N/A	N/A	B, J	Interoute Networks Limited (B); new column added - written representation reference (J)

CA (Compulsory acquisition), CAR (Compulsory acquisition of rights over land and temporary possession), TP (Temporary possession)
 CAS (Compulsory acquisition of subsoil), CASTPS (Compulsory acquisition of subsoil and temporary possession of land at the surface)

No. A	Land interest name/organisation and land agent's name (if applicable) B	Type of interest C	Plot(s) D	Land require ment E	Status of negotiations with land interest F G H	RR ref. no(s). I	WR ref. no(s). J	This version: 4.0 (August 2023)	
								Previous version: 3.0 (July 2023)	
								Change	
								Cell in this row with change	Cell content in previous version
323 Cont'd			26-13	CA	2022-05-13 Letter Local Refinement consultation notification sent				
			26-38	CAR	2023-01-08 Letter Section 56 notification sent				
			26-50	CAR					
			28-50	CAR					
			28-51	CAR					
			28-80	CA					
			28-81	CA					
			28-85	CA					
			28-86	CA					
			28-88	CA					
			28-90	CA					
			28-93	CA					
			28-94	CA					
			28-95	CA					
			28-96	CA					
			28-99	CA					
			28-100	CAR					
28-101	CA								
28-110	CA								
28-111	CA								

CA (Compulsory acquisition), CAR (Compulsory acquisition of rights over land and temporary possession), TP (Temporary possession)
 CAS (Compulsory acquisition of subsoil), CASTPS (Compulsory acquisition of subsoil and temporary possession of land at the surface)

No. A	Land interest name/organisation and land agent's name (if applicable) B	Type of interest C	Plot(s) D	Land require ment E	Status of negotiations with land interest F G H	RR ref. no(s). I	WR ref. no(s). J	This version: 4.0 (August 2023)	
								Previous version: 3.0 (July 2023)	
								Change	
								Cell in this row with change	Cell content in previous version
323 Cont'd			28-112	CA					
			28-119	CA					
			28-121	CA					
			28-123	CA					
			28-131	CAR					
			28-133	CAR					
			29-25	CA					
			29-41	CA					
			29-80	CA					
			29-114	CA					
			29-142	CA					
			29-149	CA					
			29-150	CA					
			29-154	CA					
			29-158	CA					
			29-162	CA					
			29-165	CA					
			29-168	CA					
			29-240	CA					
			29-244	CA					

CA (Compulsory acquisition), CAR (Compulsory acquisition of rights over land and temporary possession), TP (Temporary possession)
 CAS (Compulsory acquisition of subsoil), CASTPS (Compulsory acquisition of subsoil and temporary possession of land at the surface)

No. A	Land interest name/organisation and land agent's name (if applicable) B	Type of interest C	Plot(s) D	Land require ment E	Status of negotiations with land interest F G H	RR ref. no(s). I	WR ref. no(s). J	This version: 4.0 (August 2023)	
								Previous version: 3.0 (July 2023)	
								Change	
								Cell in this row with change	Cell content in previous version
323 Cont'd			31-10	CAR					
			31-15	CAR					
			32-108	CA					
			32-132	CA					
			32-136	CAR					
			32-139	CAR					
			32-140	CAR					
			32-142	CAR					
			32-146	CA					
			32-155	CAR					
			32-160	CAR					
			33-14	CA					
			33-15	CA					
			33-60	CA					
			33-76	CA					
			33-95	CA					
			34-07	CA					
			34-09	CA					
		34-11	CA						
		34-34	CA						

CA (Compulsory acquisition), CAR (Compulsory acquisition of rights over land and temporary possession), TP (Temporary possession)
 CAS (Compulsory acquisition of subsoil), CASTPS (Compulsory acquisition of subsoil and temporary possession of land at the surface)

No. A	Land interest name/organisation and land agent's name (if applicable) B	Type of interest C	Plot(s) D	Land require ment E	Status of negotiations with land interest F G H	RR ref. no(s). I	WR ref. no(s). J	This version: 4.0 (August 2023)	
								Previous version: 3.0 (July 2023)	
								Change	
								Cell in this row with change	Cell content in previous version
324	Exel Logistics Property Limited	Cat 1 & 3	16-48	CA	2017-04-12 Letter Preferred Route Announcement notification sent	RR-0261,RR-0604	N/A	J	new column added - written representation reference
			16-49	CAR	2017-04-28 Email Correspondence regarding survey works				
			16-52	CA	2017-08-16 Email Correspondence regarding survey access				
			16-53	CA	2017-08-17 Letter Survey access request sent				
			16-56	CAR	2017-10-31 Letter Order Limits update notification sent				
			16-57	CAR	2018-05-14 Letter Land Interest Questionnaire sent				
			16-59	CAR	2018-06-14 Meeting Discussion regarding Order Limits update, landowner status and collaboration				
			16-60	CAR	2018-08-07 Phone Call Conversation regarding Land Interest Questionnaire				
			16-61	CA	2018-08-13 Email Correspondence regarding Land Interest Questionnaire				
			16-63	CAR	2018-09-04 Letter Land Interest Questionnaire response				
			19-02	TP	2018-10-09 Letter Section 42 Statutory consultation notification sent				
			19-03	CA	2019-07-05 Meeting Discussion regarding current geotechnical condition of the site and potential for use by the Applicant during or post Project construction				
			19-04	TP	2019-08-15 Letter 2019 Post-Statutory consultation notification sent				
	19-05	CAR	2020-01-27 Letter Supplementary consultation notification sent						

CA (Compulsory acquisition), CAR (Compulsory acquisition of rights over land and temporary possession), TP (Temporary possession)
 CAS (Compulsory acquisition of subsoil), CASTPS (Compulsory acquisition of subsoil and temporary possession of land at the surface)

No. A	Land interest name/organisation and land agent's name (if applicable) B	Type of interest C	Plot(s) D	Land require ment E	Status of negotiations with land interest F G H	RR ref. no(s). I	WR ref. no(s). J	This version: 4.0 (August 2023)	
								Previous version: 3.0 (July 2023)	
								Change	
								Cell in this row with change	Cell content in previous version
324 Cont'd			19-08	TP	2020-07-13 Letter Design Refinement consultation notification sent				
			19-10	TP	2020-08-19 Email Correspondence regarding voluntary agreement				
			19-12	CA	2020-10-19 Email Correspondence regarding information about the Project				
			19-14	TP	2021-07-13 Letter Community Impacts consultation notification sent				
			19-15	TP	2021-10-26 Letter An invitation has been sent to negotiate and acquire land interests by voluntary agreement				
			19-17	CA	2021-11-02 Email Correspondence regarding interest in voluntary agreement				
			19-19	CA	2021-11-23 Email Correspondence regarding voluntary agreement and fee policy				
			19-21	TP	2022-05-13 Letter Local Refinement consultation notification sent				
			19-24	CA	2022-05-24 Letter Local Refinement consultation extension notification sent				
			19-25	CA	2022-08-02 Letter Land Interest Questionnaire sent				
			19-27	TP	2023-01-08 Letter Section 56 notification sent				
			19-28	TP					
			19-29	CA					
			19-30	CA					
			19-32	CA					
			19-34	CA					
			19-35	TP					
			20-79	CA					
		20-80	CA						

CA (Compulsory acquisition), CAR (Compulsory acquisition of rights over land and temporary possession), TP (Temporary possession)
 CAS (Compulsory acquisition of subsoil), CASTPS (Compulsory acquisition of subsoil and temporary possession of land at the surface)

No. A	Land interest name/organisation and land agent's name (if applicable) B	Type of interest C	Plot(s) D	Land requirement E	Status of negotiations with land interest F G H	RR ref. no(s). I	WR ref. no(s). J	This version: 4.0 (August 2023)	
								Previous version: 3.0 (July 2023)	
								Change	
								Cell in this row with change	Cell content in previous version
324 Cont'd			20-85	CA					
			20-86	CA					
			20-87	TP					
			20-89	CA					
			20-91	TP					
			20-96	CA					
			20-97	TP					
			20-98	CA					
			20-99	CAR					
			20-100	CA					
			20-101	CA					
			20-102	TP					
			23-158	CA					
23-160	TP								
325	F.C. Stark Limited	Cat 1 & 3	26-27	CAR	2020-03-16 Letter An invitation to negotiate and acquire land interests by voluntary agreement has been sent by letter. Land Interest Questionnaire sent	N/A	N/A	J	new column added - written representation reference
			26-28	CAR	2020-07-02 Letter Land Interest Questionnaire response				
					2020-07-13 Letter Design Refinement consultation notification sent				
					2020-09-29 Letter An invitation has been sent to negotiate and acquire land interests by voluntary agreement				

CA (Compulsory acquisition), CAR (Compulsory acquisition of rights over land and temporary possession), TP (Temporary possession)
 CAS (Compulsory acquisition of subsoil), CASTPS (Compulsory acquisition of subsoil and temporary possession of land at the surface)

No. A	Land interest name/organisation and land agent's name (if applicable) B	Type of interest C	Plot(s) D	Land requirement E	Status of negotiations with land interest F G H	RR ref. no(s). I	WR ref. no(s). J	This version: 4.0 (August 2023)	
								Previous version: 3.0 (July 2023)	
								Change	
								Cell in this row with change	Cell content in previous version
325 Cont'd					2021-07-13 Letter Community Impacts consultation notification sent 2021-10-26 Letter An invitation has been sent to negotiate and acquire land interests by voluntary agreement 2022-05-13 Letter Local Refinement consultation notification sent 2022-05-24 Letter Local Refinement consultation extension notification sent 2023-01-08 Letter Section 56 notification sent				
326	Faith Sandra Daciw	Cat 1 & 3	33-183	CAR	An invitation to negotiate and acquire land interests by voluntary agreement has been sent by letter. 2018-10-09 Letter Section 42 Statutory consultation notification sent 2018-10-09 Letter Land Interest Questionnaire sent 2019-02-08 Letter Land Interest Questionnaire reminder sent 2020-01-27 Letter Supplementary consultation notification sent 2020-07-13 Letter Design Refinement consultation notification sent 2020-09-29 Letter An invitation has been sent to negotiate and acquire land interests by voluntary agreement 2021-07-13 Letter Community Impacts consultation notification sent 2021-10-26 Letter An invitation has been sent to negotiate and acquire land interests by voluntary agreement 2022-05-13 Letter Local Refinement consultation notification sent 2022-05-24 Letter Local Refinement consultation extension notification sent 2023-01-08 Letter Section 56 notification sent	N/A	N/A	J	new column added - written representation reference

CA (Compulsory acquisition), CAR (Compulsory acquisition of rights over land and temporary possession), TP (Temporary possession)
 CAS (Compulsory acquisition of subsoil), CASTPS (Compulsory acquisition of subsoil and temporary possession of land at the surface)

Planning Inspectorate Scheme Ref: TR010032
 Application Document Ref: TR010032/APP/4.1
 DATE: August 2023
 DEADLINE: 3

No. A	Land interest name/organisation and land agent's name (if applicable) B	Type of interest C	Plot(s) D	Land require ment E	Status of negotiations with land interest F G H	RR ref. no(s). I	WR ref. no(s). J	This version: 4.0 (August 2023)	
								Previous version: 3.0 (July 2023)	
								Change	
								Cell in this row with change	Cell content in previous version
327	Fatai Idowu Arobiieke	Cat 1 & 3	26-47	CAR	<p>An invitation to negotiate and acquire land interests by voluntary agreement has been sent by letter.</p> <p>2020-01-27 Letter Supplementary consultation notification sent</p> <p>2020-07-13 Letter Design Refinement consultation notification sent</p> <p>2020-09-29 Letter An invitation has been sent to negotiate and acquire land interests by voluntary agreement</p> <p>2020-11-09 Email Correspondence regarding voluntary agreement</p> <p>2021-07-13 Letter Community Impacts consultation notification sent</p> <p>2021-10-26 Letter An invitation has been sent to negotiate and acquire land interests by voluntary agreement</p> <p>2022-05-13 Letter Local Refinement consultation notification sent</p> <p>2022-05-24 Letter Local Refinement consultation extension notification sent</p> <p>2023-01-08 Letter Section 56 notification sent</p>	N/A	N/A	J	new column added - written representation reference
328	<p>Faye Mary Clements</p> <p>Mark Robert Stolkin</p> <p>Raymond Valentine Mawhood</p>	Cat 1 & 3	<p>22-42</p> <p>22-43</p> <p>23-119</p> <p>23-125</p> <p>23-132</p> <p>23-136</p>	<p>CAR</p> <p>CAR</p> <p>TP</p> <p>CAR</p> <p>CAR</p> <p>CAR</p>	<p>An invitation to negotiate and acquire land interests by voluntary agreement has been sent by letter.</p> <p>2017-10-31 Letter Order Limits update notification sent</p> <p>2018-08-20 Letter Land Interest Questionnaire sent</p> <p>2018-09-11 Letter Land Interest Questionnaire response</p> <p>2018-10-09 Letter Section 42 Statutory consultation notification sent</p> <p>2019-04-30 Email Correspondence regarding survey access</p> <p>2020-01-27 Letter Supplementary consultation notification sent</p>	N/A	N/A	J	new column added - written representation reference

CA (Compulsory acquisition), CAR (Compulsory acquisition of rights over land and temporary possession), TP (Temporary possession)
 CAS (Compulsory acquisition of subsoil), CASTPS (Compulsory acquisition of subsoil and temporary possession of land at the surface)

No. A	Land interest name/organisation and land agent's name (if applicable) B	Type of interest C	Plot(s) D	Land requirement E	Status of negotiations with land interest F G H	RR ref. no(s). I	WR ref. no(s). J	This version: 4.0 (August 2023)			
								Previous version: 3.0 (July 2023)			
								Change			
								Cell in this row with change	Cell content in previous version		
328 Cont'd			23-137	TP	2020-07-13 Letter	Design Refinement consultation notification sent					
			23-139	CAR	2020-09-29 Letter	An invitation has been sent to negotiate and acquire land interests by voluntary agreement					
			23-140	TP	2021-07-13 Letter	Community Impacts consultation notification sent					
			23-141	TP	2021-10-26 Letter	An invitation has been sent to negotiate and acquire land interests by voluntary agreement					
			23-149	TP	2021-12-13 Letter	Landowner engagement notification sent					
					2022-05-10 Email	Correspondence regarding survey access request					
					2022-05-13 Letter	Local Refinement consultation notification sent					
					2022-05-24 Letter	Local Refinement consultation extension notification sent					
					2023-01-08 Letter	Section 56 notification sent					
		2023-05-15 Letter	Minor refinement consultation notification sent								
329	Ferns Surfacing Limited	Cat 1, 2 & 3	44-67	CA	2020-01-27 Letter	An invitation to negotiate and acquire land interests by voluntary agreement has been sent by letter. Supplementary consultation notification sent		N/A	N/A	J	new column added - written representation reference
			45-110	CAR	2020-07-13 Letter	Design Refinement consultation notification sent					
			45-112	CAR	2020-09-29 Letter	An invitation has been sent to negotiate and acquire land interests by voluntary agreement					
			45-114	CA	2021-01-19 Letter	Land Interest Questionnaire sent					
			45-116	CA	2021-04-09 Letter	Land Interest Questionnaire response					
			45-120	CAR	2021-07-13 Letter	Community Impacts consultation notification sent					
			45-121	CAR	2021-10-26 Letter	An invitation has been sent to negotiate and acquire land interests by voluntary agreement					

CA (Compulsory acquisition), CAR (Compulsory acquisition of rights over land and temporary possession), TP (Temporary possession)
 CAS (Compulsory acquisition of subsoil), CASTPS (Compulsory acquisition of subsoil and temporary possession of land at the surface)

No. A	Land interest name/organisation and land agent's name (if applicable) B	Type of interest C	Plot(s) D	Land requirement E	Status of negotiations with land interest F G H	RR ref. no(s). I	WR ref. no(s). J	This version: 4.0 (August 2023)	
								Previous version: 3.0 (July 2023)	
								Change	
								Cell in this row with change	Cell content in previous version
329 Cont'd			45-126	CA	2022-05-13 Letter Local Refinement consultation notification sent				
			45-132	TP	2022-05-24 Letter Local Refinement consultation extension notification sent				
			45-134	CA	2023-01-08 Letter Section 56 notification sent				
			45-135	CA					
			45-138	CA					
330	Florin Grigore Misca	Cat 1 & 3	28-78	CA	An invitation to negotiate and acquire land interests by voluntary agreement has been sent by letter.	N/A	N/A	J	new column added - written representation reference
					2018-10-09 Letter Land Interest Questionnaire sent				
					2018-10-09 Letter Section 42 Statutory consultation notification sent				
					2019-02-08 Letter Land Interest Questionnaire reminder sent				
					2020-01-27 Letter Supplementary consultation notification sent				
					2020-01-30 Letter Land Interest Questionnaire response				
					2020-07-13 Letter Design Refinement consultation notification sent				
					2020-09-29 Letter An invitation has been sent to negotiate and acquire land interests by voluntary agreement				
					2021-07-13 Letter Community Impacts consultation notification sent				
					2021-10-26 Letter An invitation has been sent to negotiate and acquire land interests by voluntary agreement				
					2022-05-13 Letter Local Refinement consultation notification sent				
					2022-05-24 Letter Local Refinement consultation extension notification sent				
					2023-01-08 Letter Section 56 notification sent				

CA (Compulsory acquisition), CAR (Compulsory acquisition of rights over land and temporary possession), TP (Temporary possession)
 CAS (Compulsory acquisition of subsoil), CASTPS (Compulsory acquisition of subsoil and temporary possession of land at the surface)

No. A	Land interest name/organisation and land agent's name (if applicable) B	Type of interest C	Plot(s) D	Land requirement E	Status of negotiations with land interest F G H	RR ref. no(s). I	WR ref. no(s). J	This version: 4.0 (August 2023)															
								Previous version: 3.0 (July 2023)															
								Change															
								Cell in this row with change	Cell content in previous version														
331	Forestry Commission	Cat 1	05-01	TP	The Applicant is in regular contact with representatives of Forestry England (as managing agents for Forestry Commission) who is aware of the Project, its requirements and its effect on the DEFRA (Crown) property. Negotiation of agreements covering: replacement open space land, a Statement of Common Ground, temporary public access rights and Section 135 Planning Act 2008 (Crown consent) are ongoing and will continue to be progressed into examination, as necessary.	2017-08-17	Letter	Survey access request sent	RR-0316	N/A	J	H	In regular contact with representatives of Forestry England as managing agents for Forestry Commission who are aware of the Project, Project requirements and its effect on the DEFRA property. Negotiation of agreements covering: replacement open space land, a Statement of Common Ground, temporary public access rights and Section 135 Planning Act 2008 consent are ongoing and will continue to be progressed into examination, as necessary.										
2017-10-31												Letter	Order Limits update notification sent										
2017-11-24												Letter	Blight notice received										
2017-12-21												Letter	Correspondence to claimants responding to blight notice										
2018-03-08												Phone Call	Conversation regarding forthcoming meeting on effects of the Project on the Thames Chase Community Forest										
2018-08-06												Email	Correspondence requesting confirmation on who the agent representative is										
2018-08-16												Phone Call	Conversation regarding the Applicant's designated funds										
2019-04-25												Meeting	Discussion regarding Project design										
2019-06-03												Email	Correspondence responding to sewerage enquiry										
2020-01-27												Letter	Supplementary consultation notification sent										
2020-06-01												Meeting	Discussion with agent regarding proposed survey works and utility works										

CA (Compulsory acquisition), CAR (Compulsory acquisition of rights over land and temporary possession), TP (Temporary possession)
 CAS (Compulsory acquisition of subsoil), CASTPS (Compulsory acquisition of subsoil and temporary possession of land at the surface)

No. A	Land interest name/organisation and land agent's name (if applicable) B	Type of interest C	Plot(s) D	Land require ment E	Status of negotiations with land interest F G H	RR ref. no(s). I	WR ref. no(s). J	This version: 4.0 (August 2023)	
								Previous version: 3.0 (July 2023)	
								Change	
								Cell in this row with change	Cell content in previous version
331 Cont'd			43-10	TP	2020-06-09 Email Correspondence responding to parking enquiry				
			43-19	CAR	2020-07-13 Letter Design Refinement consultation notification sent				
			43-23	CA	2020-08-04 Email Correspondence regarding survey licence				
			43-24	CA	2020-08-26 Email Correspondence seeking to progress discussions on land agreement request for Section 135 letter on behalf of DEFRA				
			43-25	CA	2020-10-16 Meeting Discussion regarding issues log				
			43-27	TP	2020-10-26 Email Correspondence regarding Development Consent Order				
			43-28	TP	2020-11-20 Email Correspondence regarding Project update				
			43-31	CA	2020-11-27 Email Correspondence regarding Project update and Development Consent Order resubmission				
			43-33	CA	2020-12-01 Meeting Discussion regarding issues log, effect of Project on property and mitigation				
			43-35	CAR	2020-12-04 Meeting Discussion regarding engagement, document sharing and feedback				
			43-39	CA	2020-12-08 Meeting Discussion regarding Development Consent Order				
			43-104	CAR	2021-01-22 Email Correspondence regarding Project update and request for a discussion of Statement of Common Ground				
			43-105	CAR	2021-02-22 Email Correspondence regarding draft outline of landscape and ecology management plan and request for review and comment				
			43-106	CAR	2021-02-24 Meeting Discussion regarding issues log, effect of Project on property, mitigation and utilities				
			43-107	CAR	2021-03-01 Email Correspondence regarding request for a meeting				
		43-108	CAR	2021-03-12 Meeting Discussion regarding utilities design update					

CA (Compulsory acquisition), CAR (Compulsory acquisition of rights over land and temporary possession), TP (Temporary possession)
 CAS (Compulsory acquisition of subsoil), CASTPS (Compulsory acquisition of subsoil and temporary possession of land at the surface)

No. A	Land interest name/organisation and land agent's name (if applicable) B	Type of interest C	Plot(s) D	Land require ment E	Status of negotiations with land interest F G H	RR ref. no(s). I	WR ref. no(s). J	This version: 4.0 (August 2023)	
								Previous version: 3.0 (July 2023)	
								Change	
								Cell in this row with change	Cell content in previous version
331 Cont'd			43-109	CAR	2021-04-01 Meeting Discussion regarding issues log, effect of Project on property and mitigation				
			43-110	CAR	2021-04-30 Email Correspondence regarding Project update, Development Consent Order resubmission and request for meeting to discuss Statement of Common Ground				
			43-111	CAR	2021-05-10 Meeting Order Limits update				
			44-08	CAR	2021-05-17 Meeting Discussion regarding survey works				
			44-12	CA	2021-06-17 Email Correspondence regarding Project update				
			44-39	CA	2021-07-13 Letter Community Impacts consultation notification sent				
			44-51	CA	2021-08-13 Meeting Discussion regarding effect of Project on property and utilities				
			44-64	TP	2021-12-13 Letter Landowner engagement notification sent				
			46-04	CAR	2022-03-16 Meeting Discussion regarding issues log, effect of Project on property and mitigation				
			46-12	CAR	2022-04-01 Email Correspondence regarding survey payment				
			46-18	CA	2022-05-10 Meeting Discussion regarding issues log, effect of Project on property, mitigation and Non-Motorised User routes				
			46-26	CAR	2022-05-13 Letter Local Refinement consultation notification sent				
			46-55	CAR	2022-05-23 Email Correspondence regarding survey access request				
			47-26	CAR	2022-05-24 Letter Local Refinement consultation extension notification sent				
					2022-06-07 Email Correspondence regarding survey access request				
		2022-06-09 Meeting Discussion regarding Non-Motorised User routes							
		2022-06-21 Email Correspondence regarding survey access request							

CA (Compulsory acquisition), CAR (Compulsory acquisition of rights over land and temporary possession), TP (Temporary possession)
 CAS (Compulsory acquisition of subsoil), CASTPS (Compulsory acquisition of subsoil and temporary possession of land at the surface)

No. A	Land interest name/organisation and land agent's name (if applicable) B	Type of interest C	Plot(s) D	Land require ment E	Status of negotiations with land interest F G H	RR ref. no(s). I	WR ref. no(s). J	This version: 4.0 (August 2023)	
								Previous version: 3.0 (July 2023)	
								Change	
								Cell in this row with change	Cell content in previous version
331 Cont'd					2022-06-23 Email Correspondence regarding Order Limits and Non-Motorised User routes 2022-06-28 Meeting Discussion regarding Non-Motorised User routes 2022-06-29 Email Correspondence regarding survey payment 2022-07-21 Email Correspondence regarding Statement of Common Ground 2022-07-28 Meeting Discussion regarding Statement of Common Ground, issues log, effect of Project on property and mitigation 2022-08-10 Email Correspondence regarding Project design and utilities 2022-08-18 Email Correspondence detailing replacement open space provision and requesting confirmation of agreement thereto 2022-08-22 Email Correspondence responding to agent queries on compulsory acquisition rights sought, impact on Forestry England land and provision of replacement open space land 2022-09-01 Letter Landowner engagement notification sent 2022-09-21 Email Correspondence to agent regarding permission for proposed UKPN utilities works in advance of Development Consent Order award 2022-09-21 Email Email to agent regarding permission for proposed UKPN utilities works in advance of DCO award 2022-09-23 Email Correspondence to agent and landowner attaching Thames Chase visitor survey report 2022-09-23 Email Correspondence sending Thames Chase Visitor Survey Report to agent and landowner 2022-10-07 Meeting To discuss and finalise Statement of Common Ground 2022-10-25 Email To agent regarding special category land				

CA (Compulsory acquisition), CAR (Compulsory acquisition of rights over land and temporary possession), TP (Temporary possession)
 CAS (Compulsory acquisition of subsoil), CASTPS (Compulsory acquisition of subsoil and temporary possession of land at the surface)

No. A	Land interest name/organisation and land agent's name (if applicable) B	Type of interest C	Plot(s) D	Land require ment E	Status of negotiations with land interest F G H	RR ref. no(s). I	WR ref. no(s). J	This version: 4.0 (August 2023)	
								Previous version: 3.0 (July 2023)	
								Change	
								Cell in this row with change	Cell content in previous version
331 Cont'd					2022-11-10 Meeting With UK Power Networks to discuss forthcoming restringing and upgrade works (132kV 'PB' line) 2022-11-29 Email To landowner informally advising of DCO formal acceptance 2022-12-07 Email To landowner sending DCO Briefing Guide 2022-12-14 Email To internal manager and agent asking permission to post s56 notice in Jeskyns car park 2022-12-19 Email To landowner giving prior notice on period for making relevant representations to register as an interested party 2022-12-20 Email To agent regarding possible voluntary agreement 2022-12-22 Email To FE agent and operational manager seeking FE views on voluntarily agreeing a restrictive covenant preventing an access track being built in future on the replacement open space land at Cranham Golf Course 2023-01-08 Letter Section 56 notification sent 2023-01-09 Email To agent acknowledging Forestry Commission's stated position on restrictive covenant over replacement open space land 2023-05-19 Meeting Update meeting regarding Statement of Common Ground 2023-05-19 Email Regarding impact of utilities at Broadfields Farm				

CA (Compulsory acquisition), CAR (Compulsory acquisition of rights over land and temporary possession), TP (Temporary possession)
 CAS (Compulsory acquisition of subsoil), CASTPS (Compulsory acquisition of subsoil and temporary possession of land at the surface)

No. A	Land interest name/organisation and land agent's name (if applicable) B	Type of interest C	Plot(s) D	Land requirement E	Status of negotiations with land interest F G H	RR ref. no(s). I	WR ref. no(s). J	This version: 4.0 (August 2023)	
								Previous version: 3.0 (July 2023)	
								Change	
								Cell in this row with change	Cell content in previous version
332 Cont'd			06-144	CAR	2020-02-14 Email Correspondence with agent explaining Order Limits update, inviting response to Supplementary consultation and proposing survey licence agreement				
			06-146	CA	2020-03-04 Phone Call Conversation regarding survey access				
			06-151	CAR	2020-04-07 Email Correspondence attaching signed tri-partite survey licence				
			06-152	CAR	2020-06-30 Phone Call Conversation with landowner to discuss progress with survey works and Project land requirements including permanent and temporary land				
			06-163	CA	2020-07-13 Letter Design Refinement consultation notification sent				
			06-167	CA	2020-08-04 Email Correspondence regarding survey payment				
			06-168	CA	2020-08-20 Email Correspondence explaining detailed land requirements following landowner request during call				
			06-191	CA	2020-09-29 Letter An invitation has been sent to negotiate and acquire land interests by voluntary agreement				
			06-195	CA	2020-10-08 Email Correspondence attaching land use plans, and regarding Project proposals and voluntary agreement				
			06-197	CA	2021-02-12 Email Correspondence regarding survey consent form				
			06-200	CA	2021-03-23 Email Correspondence requesting survey access				
			06-201	CA	2021-03-24 Email Correspondence requesting survey access				
			06-207	CAR	2021-07-07 Email Correspondence regarding voluntary agreement				
			06-208	CAR	2021-07-13 Letter Community Impacts consultation notification sent				
06-211	CA	2021-08-05 Email Correspondence arranging a meeting							

CA (Compulsory acquisition), CAR (Compulsory acquisition of rights over land and temporary possession), TP (Temporary possession)
 CAS (Compulsory acquisition of subsoil), CASTPS (Compulsory acquisition of subsoil and temporary possession of land at the surface)

No. A	Land interest name/organisation and land agent's name (if applicable) B	Type of interest C	Plot(s) D	Land requirement E	Status of negotiations with land interest F G H	RR ref. no(s). I	WR ref. no(s). J	This version: 4.0 (August 2023)		
								Previous version: 3.0 (July 2023)		
								Change		
								Cell in this row with change	Cell content in previous version	
332 Cont'd			11-01	CA	2021-10-26 Letter	An invitation has been sent to negotiate and acquire land interests by voluntary agreement				
			11-08	CA	2021-12-16 Email	Correspondence regarding survey works				
			11-09	CA	2022-05-13 Letter	Local Refinement consultation notification sent				
			11-10	CA	2022-05-24 Letter	Local Refinement consultation extension notification sent				
			11-11	CA	2022-09-05 Letter	Landowner engagement notification sent				
			11-12	CA	2023-01-08 Letter	Section 56 notification sent				
			11-13	CA	2023-01-17 Email	Correspondence to landowner representatives requesting a face to face meeting				
			11-15	CAR	2023-01-31 Meeting	Without Prejudice meeting to discuss Project land requirements, programme and options to move forwards				
			11-35	CA	2023-03-24 Letter	Letter from landowners agent disputing the Applicants open space land designation				
			2023-03-24 Email	Correspondence from agent outlining compensation expectations in relation to voluntary agreement			F, G, H	new row added		
			2023-07-20 Email	Correspondence to agent confirming Applicant will instruct its valuers to start engagement on compensation			F, G, H	new row added		
333	Frikkie Van Rooyen	Cat 1 & 3	42-148	CAR		An invitation to negotiate and acquire land interests by voluntary agreement has been sent by letter.	N/A	N/A	J	new column added - written representation reference
					2018-10-09 Letter	Land Interest Questionnaire sent				
					2018-10-09 Letter	Section 42 Statutory consultation notification sent				
					2019-02-08 Letter	Land Interest Questionnaire reminder sent				
			2019-02-14 Letter	Land Interest Questionnaire response						

CA (Compulsory acquisition), CAR (Compulsory acquisition of rights over land and temporary possession), TP (Temporary possession)
 CAS (Compulsory acquisition of subsoil), CASTPS (Compulsory acquisition of subsoil and temporary possession of land at the surface)

No. A	Land interest name/organisation and land agent's name (if applicable) B	Type of interest C	Plot(s) D	Land requirement E	Status of negotiations with land interest F G H	RR ref. no(s). I	WR ref. no(s). J	This version: 4.0 (August 2023)	
								Previous version: 3.0 (July 2023)	
								Change	
								Cell in this row with change	Cell content in previous version
333 Cont'd					2020-01-27 Letter Supplementary consultation notification sent 2020-07-13 Letter Design Refinement consultation notification sent 2020-09-29 Letter An invitation has been sent to negotiate and acquire land interests by voluntary agreement 2020-11-02 Email Correspondence regarding voluntary agreement 2020-11-09 Email Correspondence regarding voluntary agreement 2021-07-13 Letter Community Impacts consultation notification sent 2021-10-26 Letter An invitation has been sent to negotiate and acquire land interests by voluntary agreement 2022-05-13 Letter Local Refinement consultation notification sent 2022-05-24 Letter Local Refinement consultation extension notification sent 2023-01-08 Letter Section 56 notification sent				
334	Gads Hill School	Cat 1 & 3	09-58	TP	An invitation to negotiate and acquire land interests by voluntary agreement has been sent by letter. 2020-01-27 Letter Supplementary consultation notification sent 2020-07-13 Letter Design Refinement consultation notification sent 2020-09-29 Letter An invitation has been sent to negotiate and acquire land interests by voluntary agreement 2020-09-30 Email Correspondence regarding interest in voluntary agreement 2020-10-12 Email Correspondence regarding voluntary agreement 2021-01-19 Email Correspondence sending voluntary licence agreement 2021-01-27 Email Correspondence regarding voluntary agreement	N/A	N/A	J	new column added - written representation reference

CA (Compulsory acquisition), CAR (Compulsory acquisition of rights over land and temporary possession), TP (Temporary possession)
 CAS (Compulsory acquisition of subsoil), CASTPS (Compulsory acquisition of subsoil and temporary possession of land at the surface)

No. A	Land interest name/organisation and land agent's name (if applicable) B	Type of interest C	Plot(s) D	Land requirement E	Status of negotiations with land interest F G H	RR ref. no(s). I	WR ref. no(s). J	This version: 4.0 (August 2023)	
								Previous version: 3.0 (July 2023)	
								Change	
								Cell in this row with change	Cell content in previous version
334 Cont'd					2021-01-28 Email Correspondence regarding effect of Project on property and voluntary agreement 2021-02-16 Email Correspondence regarding voluntary agreement 2021-06-04 Email Correspondence sending voluntary licence agreement 2021-07-13 Letter Community Impacts consultation notification sent 2021-10-26 Letter An invitation has been sent to negotiate and acquire land interests by voluntary agreement 2022-05-13 Letter Local Refinement consultation notification sent 2022-05-24 Letter Local Refinement consultation extension notification sent 2023-01-08 Letter Section 56 notification sent				
335	Garry Paul Amato	Cat 1 & 3	42-150	CAR	An invitation to negotiate and acquire land interests by voluntary agreement has been sent by letter. 2020-01-27 Letter Supplementary consultation notification sent 2020-07-13 Letter Design Refinement consultation notification sent 2020-07-21 Email Correspondence regarding Design Refinement consultation 2020-09-29 Letter An invitation has been sent to negotiate and acquire land interests by voluntary agreement 2021-07-13 Letter Community Impacts consultation notification sent 2021-10-26 Letter An invitation has been sent to negotiate and acquire land interests by voluntary agreement 2022-05-13 Letter Local Refinement consultation notification sent 2022-05-24 Letter Local Refinement consultation extension notification sent	N/A	N/A	J	new column added - written representation reference

CA (Compulsory acquisition), CAR (Compulsory acquisition of rights over land and temporary possession), TP (Temporary possession)
 CAS (Compulsory acquisition of subsoil), CASTPS (Compulsory acquisition of subsoil and temporary possession of land at the surface)

No. A	Land interest name/organisation and land agent's name (if applicable) B	Type of interest C	Plot(s) D	Land require ment E	Status of negotiations with land interest F G H	RR ref. no(s). I	WR ref. no(s). J	This version: 4.0 (August 2023)	
								Previous version: 3.0 (July 2023)	
								Change	
								Cell in this row with change	Cell content in previous version
335 Cont'd					2023-01-08 Letter Section 56 notification sent				
336	Gary Douglas Colebourn	Cat 1 & 3	33-152	CAR	An invitation to negotiate and acquire land interests by voluntary agreement has been sent by letter. 2018-10-09 Letter Section 42 Statutory consultation notification sent 2018-10-09 Letter Land Interest Questionnaire sent 2018-11-21 Letter Land Interest Questionnaire response 2020-01-27 Letter Supplementary consultation notification sent 2020-07-13 Letter Design Refinement consultation notification sent 2020-09-29 Letter An invitation has been sent to negotiate and acquire land interests by voluntary agreement 2021-07-13 Letter Community Impacts consultation notification sent 2021-10-26 Letter An invitation has been sent to negotiate and acquire land interests by voluntary agreement 2022-05-13 Letter Local Refinement consultation notification sent 2022-05-24 Letter Local Refinement consultation extension notification sent 2023-01-08 Letter Section 56 notification sent	N/A	N/A	J	new column added - written representation reference
337	Gary John Archer	Cat 1 & 3	30-69	TP	An invitation to negotiate and acquire land interests by voluntary agreement has been sent by letter. 2020-07-13 Letter Design Refinement consultation notification sent 2020-09-29 Letter An invitation has been sent to negotiate and acquire land interests by voluntary agreement 2021-07-13 Letter Community Impacts consultation notification sent	N/A	N/A	J	new column added - written representation reference

CA (Compulsory acquisition), CAR (Compulsory acquisition of rights over land and temporary possession), TP (Temporary possession)
 CAS (Compulsory acquisition of subsoil), CASTPS (Compulsory acquisition of subsoil and temporary possession of land at the surface)

No. A	Land interest name/organisation and land agent's name (if applicable) B	Type of interest C	Plot(s) D	Land requirement E	Status of negotiations with land interest F G H	RR ref. no(s). I	WR ref. no(s). J	This version: 4.0 (August 2023)	
								Previous version: 3.0 (July 2023)	
								Change	
								Cell in this row with change	Cell content in previous version
337 Cont'd					2021-10-26 Letter An invitation has been sent to negotiate and acquire land interests by voluntary agreement 2022-05-13 Letter Local Refinement consultation notification sent 2022-05-24 Letter Local Refinement consultation extension notification sent 2023-01-08 Letter Section 56 notification sent				
338	Gary Mark Wolfe	Cat 1 & 3	43-85	TP	An invitation to negotiate and acquire land interests by voluntary agreement has been sent by letter. 2020-01-27 Letter Supplementary consultation notification sent 2020-07-13 Letter Design Refinement consultation notification sent 2020-09-29 Letter An invitation has been sent to negotiate and acquire land interests by voluntary agreement 2021-07-13 Letter Community Impacts consultation notification sent 2021-10-26 Letter An invitation has been sent to negotiate and acquire land interests by voluntary agreement 2022-05-13 Letter Local Refinement consultation notification sent 2022-05-24 Letter Local Refinement consultation extension notification sent 2023-01-08 Letter Section 56 notification sent	N/A	N/A	J	new column added - written representation reference
339	Gary Michael Thomson	Cat 1 & 3	33-108 33-112 33-114	CAR CAR CAR	An invitation to negotiate and acquire land interests by voluntary agreement has been sent by letter. 2023-01-08 Letter Section 56 notification sent 2023-06-28 Letter An invitation has been sent to negotiate and acquire land interests by voluntary agreement	N/A	N/A	J	new column added - written representation reference

CA (Compulsory acquisition), CAR (Compulsory acquisition of rights over land and temporary possession), TP (Temporary possession)
CAS (Compulsory acquisition of subsoil), CASTPS (Compulsory acquisition of subsoil and temporary possession of land at the surface)

No. A	Land interest name/organisation and land agent's name (if applicable) B	Type of interest C	Plot(s) D	Land requirement E	Status of negotiations with land interest F G H	RR ref. no(s). I	WR ref. no(s). J	This version: 4.0 (August 2023)	
								Previous version: 3.0 (July 2023)	
								Change	
								Cell in this row with change	Cell content in previous version
340	Gary Norman Thurston Morgan	Cat 1 & 3	25-46	CAR	<p>An invitation to negotiate and acquire land interests by voluntary agreement has been sent by letter.</p> <p>2020-01-27 Letter Supplementary consultation notification sent</p> <p>2020-07-13 Letter Design Refinement consultation notification sent</p> <p>2020-09-29 Letter An invitation has been sent to negotiate and acquire land interests by voluntary agreement</p> <p>2021-07-13 Letter Community Impacts consultation notification sent</p> <p>2021-10-26 Letter An invitation has been sent to negotiate and acquire land interests by voluntary agreement</p> <p>2022-05-13 Letter Local Refinement consultation notification sent</p> <p>2022-05-24 Letter Local Refinement consultation extension notification sent</p> <p>2023-01-08 Letter Section 56 notification sent</p>	N/A	N/A	J	new column added - written representation reference
341	Gary Robert Bainbridge Heidi Jane Potter	Cat 1 & 3	09-43	TP	<p>An invitation to negotiate and acquire land interests by voluntary agreement has been sent by letter.</p> <p>2020-01-27 Letter Supplementary consultation notification sent</p> <p>2020-07-13 Letter Design Refinement consultation notification sent</p> <p>2020-09-29 Letter An invitation has been sent to negotiate and acquire land interests by voluntary agreement</p> <p>2021-07-13 Letter Community Impacts consultation notification sent</p> <p>2021-10-26 Letter An invitation has been sent to negotiate and acquire land interests by voluntary agreement</p> <p>2021-12-15 Email Correspondence regarding interest in voluntary agreement</p>	N/A	N/A	J	new column added - written representation reference

CA (Compulsory acquisition), CAR (Compulsory acquisition of rights over land and temporary possession), TP (Temporary possession)
 CAS (Compulsory acquisition of subsoil), CASTPS (Compulsory acquisition of subsoil and temporary possession of land at the surface)

No. A	Land interest name/organisation and land agent's name (if applicable) B	Type of interest C	Plot(s) D	Land requirement E	Status of negotiations with land interest F G H	RR ref. no(s). I	WR ref. no(s). J	This version: 4.0 (August 2023)	
								Previous version: 3.0 (July 2023)	
								Change	
								Cell in this row with change	Cell content in previous version
341 Cont'd					2022-01-05 Email Correspondence sending voluntary licence agreement 2022-05-13 Letter Local Refinement consultation notification sent 2022-05-24 Letter Local Refinement consultation extension notification sent 2023-01-08 Letter Section 56 notification sent				
342	Gemma Malt	Cat 1 & 3	12-33	TP	An invitation to negotiate and acquire land interests by voluntary agreement has been sent by letter. 2020-01-27 Letter Supplementary consultation notification sent 2020-07-13 Letter Design Refinement consultation notification sent 2020-09-29 Letter An invitation has been sent to negotiate and acquire land interests by voluntary agreement 2021-07-13 Letter Community Impacts consultation notification sent 2021-10-26 Letter An invitation has been sent to negotiate and acquire land interests by voluntary agreement 2022-05-13 Letter Local Refinement consultation notification sent 2022-05-24 Letter Local Refinement consultation extension notification sent 2023-01-08 Letter Section 56 notification sent	N/A	N/A	J	new column added - written representation reference
343	Geoffrey Arthur Bray	Cat 1 & 3	43-62	CAR	An invitation to negotiate and acquire land interests by voluntary agreement has been sent by letter. 2020-07-13 Letter Design Refinement consultation notification sent 2020-09-29 Letter An invitation has been sent to negotiate and acquire land interests by voluntary agreement 2021-07-13 Letter Community Impacts consultation notification sent	N/A	N/A	J	new column added - written representation reference

CA (Compulsory acquisition), CAR (Compulsory acquisition of rights over land and temporary possession), TP (Temporary possession)
 CAS (Compulsory acquisition of subsoil), CASTPS (Compulsory acquisition of subsoil and temporary possession of land at the surface)

No. A	Land interest name/organisation and land agent's name (if applicable) B	Type of interest C	Plot(s) D	Land requirement E	Status of negotiations with land interest F G H	RR ref. no(s). I	WR ref. no(s). J	This version: 4.0 (August 2023)	
								Previous version: 3.0 (July 2023)	
								Change	
								Cell in this row with change	Cell content in previous version
343 Cont'd					2021-10-26 Letter An invitation has been sent to negotiate and acquire land interests by voluntary agreement 2022-05-13 Letter Local Refinement consultation notification sent 2022-05-24 Letter Local Refinement consultation extension notification sent 2023-01-08 Letter Section 56 notification sent				
344	Geoffrey Thomas Pasifull	Cat 1 & 3	09-35	TP	An invitation to negotiate and acquire land interests by voluntary agreement has been sent by letter. 2020-01-27 Letter Supplementary consultation notification sent 2020-07-13 Letter Design Refinement consultation notification sent 2020-09-29 Letter An invitation has been sent to negotiate and acquire land interests by voluntary agreement 2021-07-13 Letter Community Impacts consultation notification sent 2021-10-26 Letter An invitation has been sent to negotiate and acquire land interests by voluntary agreement 2022-05-13 Letter Local Refinement consultation notification sent 2022-05-24 Letter Local Refinement consultation extension notification sent 2023-01-08 Letter Section 56 notification sent	N/A	N/A	J	new column added - written representation reference
345	George Alan Webb Glenda Topliss	Cat 1 & 3	29-186 29-251	CA TP	A blight notice was accepted by the Applicant, however, the notice has since expired. The Applicant is continuing to provide project updates to the landowner. 2017-09-20 Meeting Discussion regarding the impact of the Project on their interests 2017-10-31 Phone Call Correspondence regarding Order Limits update	N/A	N/A	J	new column added - written representation reference

CA (Compulsory acquisition), CAR (Compulsory acquisition of rights over land and temporary possession), TP (Temporary possession)
 CAS (Compulsory acquisition of subsoil), CASTPS (Compulsory acquisition of subsoil and temporary possession of land at the surface)

No. A	Land interest name/organisation and land agent's name (if applicable) B	Type of interest C	Plot(s) D	Land require ment E	Status of negotiations with land interest F G H	RR ref. no(s). I	WR ref. no(s). J	This version: 4.0 (August 2023)		
								Previous version: 3.0 (July 2023)		
								Change		
								Cell in this row with change	Cell content in previous version	
345 Cont'd	June Brenda Webb Trevor Foster (as agent)		32-05	CAR	2017-10-31 Letter	Order Limits update notification sent				
			32-06	CA	2018-02-08 Phone Call	Conversation regarding Order Limits update				
			32-18	CAR	2018-02-28 Letter	Blight notice received				
			32-19	CA	2018-04-25 Letter	Correspondence to claimants responding to blight notice				
			33-177	CAR	2018-10-09 Letter	Section 42 Statutory consultation notification sent				
			33-289	CA	2018-10-09 Letter	Land Interest Questionnaire sent				
			33-290	CAR	2018-10-15 Letter	Section 42 Statutory consultation notification sent				
					2019-02-08 Letter	Land Interest Questionnaire reminder sent				
					2019-03-21 Letter	Land Interest Questionnaire response				
					2019-08-15 Letter	2019 Post-Statutory consultation notification sent				
					2019-11-29 Email	Correspondence regarding survey access				
					2020-01-27 Letter	Supplementary consultation notification sent				
					2020-02-13 Meeting	Discussion regarding survey works				
					2020-07-13 Letter	Design Refinement consultation notification sent				
					2020-09-29 Letter	An invitation has been sent to negotiate and acquire land interests by voluntary agreement				
					2021-05-21 Email	Correspondence regarding survey consent form				
					2021-06-04 Phone Call	Conversation regarding compensation				
		2021-06-15 Email	Correspondence regarding acquisition of land							
		2021-07-13 Letter	Community Impacts consultation notification sent							

CA (Compulsory acquisition), CAR (Compulsory acquisition of rights over land and temporary possession), TP (Temporary possession)
 CAS (Compulsory acquisition of subsoil), CASTPS (Compulsory acquisition of subsoil and temporary possession of land at the surface)

No. A	Land interest name/organisation and land agent's name (if applicable) B	Type of interest C	Plot(s) D	Land require ment E	Status of negotiations with land interest F G H	RR ref. no(s). I	WR ref. no(s). J	This version: 4.0 (August 2023)	
								Previous version: 3.0 (July 2023)	
								Change	
								Cell in this row with change	Cell content in previous version
345 Cont'd					2021-10-26 Letter An invitation has been sent to negotiate and acquire land interests by voluntary agreement 2022-02-14 Email Correspondence regarding survey consent form 2022-03-30 Email Correspondence regarding survey access request 2022-05-13 Letter Local Refinement consultation notification sent 2022-05-17 Email Correspondence regarding Local Refinement consultation and effect of Project on property 2022-05-24 Letter Local Refinement consultation extension notification sent 2023-01-08 Letter Section 56 notification sent				
346	George Anthony Wade	Cat 1 & 3	09-36	TP	An invitation to negotiate and acquire land interests by voluntary agreement has been sent by letter. 2020-01-27 Letter Supplementary consultation notification sent 2020-07-13 Letter Design Refinement consultation notification sent 2020-09-29 Letter An invitation has been sent to negotiate and acquire land interests by voluntary agreement 2020-10-12 Email Correspondence regarding interest in voluntary agreement 2021-01-19 Email Correspondence regarding voluntary licence agreement letter 2021-07-13 Letter Community Impacts consultation notification sent 2021-10-26 Letter An invitation has been sent to negotiate and acquire land interests by voluntary agreement 2022-05-13 Letter Local Refinement consultation notification sent 2022-05-24 Letter Local Refinement consultation extension notification sent	N/A	N/A	J	new column added - written representation reference

CA (Compulsory acquisition), CAR (Compulsory acquisition of rights over land and temporary possession), TP (Temporary possession)
 CAS (Compulsory acquisition of subsoil), CASTPS (Compulsory acquisition of subsoil and temporary possession of land at the surface)

No. A	Land interest name/organisation and land agent's name (if applicable) B	Type of interest C	Plot(s) D	Land requirement E	Status of negotiations with land interest F G H	RR ref. no(s). I	WR ref. no(s). J	This version: 4.0 (August 2023)	
								Previous version: 3.0 (July 2023)	
								Change	
								Cell in this row with change	Cell content in previous version
346 Cont'd					2023-01-08 Letter Section 56 notification sent				
347	George Arthur Pettican	Cat 1 & 3	30-33	TP	<p>An invitation to negotiate and acquire land interests by voluntary agreement has been sent by letter.</p> <p>2020-07-13 Letter Design Refinement consultation notification sent</p> <p>2020-09-29 Letter An invitation has been sent to negotiate and acquire land interests by voluntary agreement</p> <p>2021-07-13 Letter Community Impacts consultation notification sent</p> <p>2021-10-26 Letter An invitation has been sent to negotiate and acquire land interests by voluntary agreement</p> <p>2021-11-25 Email Correspondence regarding voluntary agreement</p> <p>2022-05-13 Letter Local Refinement consultation notification sent</p> <p>2022-05-24 Letter Local Refinement consultation extension notification sent</p> <p>2023-01-08 Letter Section 56 notification sent</p>	N/A	N/A	J	new column added - written representation reference
348	George Ernest Rackley	Cat 1 & 3	30-27	TP	<p>An invitation to negotiate and acquire land interests by voluntary agreement has been sent by letter.</p> <p>2020-07-13 Letter Design Refinement consultation notification sent</p> <p>2020-09-29 Letter An invitation has been sent to negotiate and acquire land interests by voluntary agreement</p> <p>2021-07-13 Letter Community Impacts consultation notification sent</p> <p>2021-10-26 Letter An invitation has been sent to negotiate and acquire land interests by voluntary agreement</p> <p>2022-05-13 Letter Local Refinement consultation notification sent</p> <p>2022-05-24 Letter Local Refinement consultation extension notification sent</p>	N/A	N/A	J	new column added - written representation reference

CA (Compulsory acquisition), CAR (Compulsory acquisition of rights over land and temporary possession), TP (Temporary possession)
 CAS (Compulsory acquisition of subsoil), CASTPS (Compulsory acquisition of subsoil and temporary possession of land at the surface)

No. A	Land interest name/organisation and land agent's name (if applicable) B	Type of interest C	Plot(s) D	Land require ment E	Status of negotiations with land interest F G H	RR ref. no(s). I	WR ref. no(s). J	This version: 4.0 (August 2023)	
								Previous version: 3.0 (July 2023)	
								Change	
								Cell in this row with change	Cell content in previous version
348 Cont'd					2023-01-08 Letter Section 56 notification sent				
349	George Julius Burridge	Cat 1 & 3	42-140 42-146 43-103	CAR CAR CAR	<p>2020-01-27 Letter An invitation to negotiate and acquire land interests by voluntary agreement has been sent by letter.</p> <p>2020-07-13 Letter Supplementary consultation notification sent</p> <p>2020-09-29 Letter Design Refinement consultation notification sent</p> <p>2021-07-13 Letter An invitation has been sent to negotiate and acquire land interests by voluntary agreement</p> <p>2021-07-13 Letter Community Impacts consultation notification sent</p> <p>2021-10-26 Letter An invitation has been sent to negotiate and acquire land interests by voluntary agreement</p> <p>2022-05-13 Letter Local Refinement consultation notification sent</p> <p>2022-05-24 Letter Local Refinement consultation extension notification sent</p> <p>2023-01-08 Letter Section 56 notification sent</p>	N/A	N/A	J	new column added - written representation reference
350	George Ray Blundell	Cat 1 & 3	30-26	TP	<p>2020-07-13 Letter An invitation to negotiate and acquire land interests by voluntary agreement has been sent by letter.</p> <p>2020-09-29 Letter Design Refinement consultation notification sent</p> <p>2021-07-13 Letter An invitation has been sent to negotiate and acquire land interests by voluntary agreement</p> <p>2021-07-13 Letter Community Impacts consultation notification sent</p> <p>2021-10-26 Letter An invitation has been sent to negotiate and acquire land interests by voluntary agreement</p> <p>2022-05-13 Letter Local Refinement consultation notification sent</p> <p>2022-05-24 Letter Local Refinement consultation extension notification sent</p>	N/A	N/A	J	new column added - written representation reference

CA (Compulsory acquisition), CAR (Compulsory acquisition of rights over land and temporary possession), TP (Temporary possession)
 CAS (Compulsory acquisition of subsoil), CASTPS (Compulsory acquisition of subsoil and temporary possession of land at the surface)

No. A	Land interest name/organisation and land agent's name (if applicable) B	Type of interest C	Plot(s) D	Land require ment E	Status of negotiations with land interest F G H	RR ref. no(s). I	WR ref. no(s). J	This version: 4.0 (August 2023)	
								Previous version: 3.0 (July 2023)	
								Change	
								Cell in this row with change	Cell content in previous version
350 Cont'd					2023-01-08 Letter Section 56 notification sent				
351	George Richard Buckley	Cat 1 & 3	33-106	CAR	<p>An invitation to negotiate and acquire land interests by voluntary agreement has been sent by letter.</p> <p>2018-10-09 Letter Section 42 Statutory consultation notification sent</p> <p>2018-10-09 Letter Land Interest Questionnaire sent</p> <p>2018-11-21 Letter Land Interest Questionnaire response</p> <p>2020-01-27 Letter Supplementary consultation notification sent</p> <p>2020-07-13 Letter Design Refinement consultation notification sent</p> <p>2020-09-29 Letter An invitation has been sent to negotiate and acquire land interests by voluntary agreement</p> <p>2021-07-13 Letter Community Impacts consultation notification sent</p> <p>2021-10-26 Letter An invitation has been sent to negotiate and acquire land interests by voluntary agreement</p> <p>2022-05-13 Letter Local Refinement consultation notification sent</p> <p>2022-05-24 Letter Local Refinement consultation extension notification sent</p> <p>2023-01-08 Letter Section 56 notification sent</p>	N/A	N/A	J	new column added - written representation reference
352	George Wimpey South East Limited	Cat 1 & 3	13-19	CAR	<p>An invitation to negotiate and acquire land interests by voluntary agreement has been sent by letter.</p> <p>2018-10-09 Letter Land Interest Questionnaire sent</p> <p>2018-10-09 Letter Section 42 Statutory consultation notification sent</p> <p>2019-02-08 Letter Land Interest Questionnaire reminder sent</p>	N/A	N/A	J	new column added - written representation reference

CA (Compulsory acquisition), CAR (Compulsory acquisition of rights over land and temporary possession), TP (Temporary possession)
CAS (Compulsory acquisition of subsoil), CASTPS (Compulsory acquisition of subsoil and temporary possession of land at the surface)

No. A	Land interest name/organisation and land agent's name (if applicable) B	Type of interest C	Plot(s) D	Land require ment E	Status of negotiations with land interest F G H	RR ref. no(s). I	WR ref. no(s). J	This version: 4.0 (August 2023)	
								Previous version: 3.0 (July 2023)	
								Change	
								Cell in this row with change	Cell content in previous version
352 Cont'd					2020-01-27 Letter Supplementary consultation notification sent 2020-07-13 Letter Design Refinement consultation notification sent 2020-09-29 Letter An invitation has been sent to negotiate and acquire land interests by voluntary agreement 2021-07-13 Letter Community Impacts consultation notification sent 2021-10-26 Letter An invitation has been sent to negotiate and acquire land interests by voluntary agreement 2022-05-13 Letter Local Refinement consultation notification sent 2022-05-24 Letter Local Refinement consultation extension notification sent 2023-01-08 Letter Section 56 notification sent				
353	Georgina Campbell	Cat 1 & 3	06-46	CAR	An invitation to negotiate and acquire land interests by voluntary agreement has been sent by letter. 2019-08-15 Letter 2019 Post-Statutory consultation notification sent 2020-01-27 Letter Supplementary consultation notification sent 2020-03-16 Letter Land Interest Questionnaire sent 2020-07-02 Letter Land Interest Questionnaire response 2020-07-13 Letter Design Refinement consultation notification sent 2020-09-29 Letter An invitation has been sent to negotiate and acquire land interests by voluntary agreement 2020-10-29 Email Correspondence regarding voluntary agreement 2021-07-13 Letter Community Impacts consultation notification sent 2021-10-26 Letter An invitation has been sent to negotiate and acquire land interests by voluntary agreement	N/A	N/A	J	new column added - written representation reference

CA (Compulsory acquisition), CAR (Compulsory acquisition of rights over land and temporary possession), TP (Temporary possession)
 CAS (Compulsory acquisition of subsoil), CASTPS (Compulsory acquisition of subsoil and temporary possession of land at the surface)

No. A	Land interest name/organisation and land agent's name (if applicable) B	Type of interest C	Plot(s) D	Land requirement E	Status of negotiations with land interest F G H	RR ref. no(s). I	WR ref. no(s). J	This version: 4.0 (August 2023)	
								Previous version: 3.0 (July 2023)	
								Change	
								Cell in this row with change	Cell content in previous version
353 Cont'd					2022-03-10 Email Correspondence regarding survey access request 2022-03-30 Email Correspondence regarding survey payment 2022-04-06 Email Correspondence regarding survey payment 2022-05-13 Letter Local Refinement consultation notification sent 2022-05-24 Letter Local Refinement consultation extension notification sent 2022-06-24 Email Correspondence regarding effect of Project on property 2022-08-22 Email Correspondence regarding land requirements 2023-01-08 Letter Section 56 notification sent				
354	Georgina Harwood	Cat 1 & 3	09-33	TP	An invitation to negotiate and acquire land interests by voluntary agreement has been sent by letter. 2020-01-27 Letter Supplementary consultation notification sent 2020-07-13 Letter Design Refinement consultation notification sent 2020-09-29 Letter An invitation has been sent to negotiate and acquire land interests by voluntary agreement 2021-07-13 Letter Community Impacts consultation notification sent 2021-10-26 Letter An invitation has been sent to negotiate and acquire land interests by voluntary agreement 2022-05-13 Letter Local Refinement consultation notification sent 2022-05-24 Letter Local Refinement consultation extension notification sent 2023-01-08 Letter Section 56 notification sent	N/A	N/A	J	new column added - written representation reference

CA (Compulsory acquisition), CAR (Compulsory acquisition of rights over land and temporary possession), TP (Temporary possession)
 CAS (Compulsory acquisition of subsoil), CASTPS (Compulsory acquisition of subsoil and temporary possession of land at the surface)

No. A	Land interest name/organisation and land agent's name (if applicable) B	Type of interest C	Plot(s) D	Land requirement E	Status of negotiations with land interest F G H	RR ref. no(s). I	WR ref. no(s). J	This version: 4.0 (August 2023)	
								Previous version: 3.0 (July 2023)	
								Change	
								Cell in this row with change	Cell content in previous version
355	Geraldine Alison Millhouse John Terence Millhouse	Cat 1 & 3	28-11 28-12	CAR CAR	An invitation to negotiate and acquire land interests by voluntary agreement has been sent by letter. 2018-08-30 Letter Land Interest Questionnaire sent 2018-09-04 Letter Land Interest Questionnaire response 2018-10-09 Letter Section 42 Statutory consultation notification sent 2020-01-27 Letter Supplementary consultation notification sent 2020-07-13 Letter Design Refinement consultation notification sent 2020-09-29 Letter An invitation has been sent to negotiate and acquire land interests by voluntary agreement 2020-12-03 Email Correspondence regarding voluntary agreement letter 2020-12-21 Email Correspondence regarding compensation 2021-06-25 Email Correspondence regarding voluntary agreement and fee policy 2021-07-13 Letter Community Impacts consultation notification sent 2021-10-26 Letter An invitation has been sent to negotiate and acquire land interests by voluntary agreement 2021-11-01 Email Correspondence regarding interest in voluntary agreement 2021-11-23 Email Correspondence regarding voluntary agreement and fee policy 2022-05-13 Letter Local Refinement consultation notification sent 2022-05-24 Letter Local Refinement consultation extension notification sent 2023-01-08 Letter Section 56 notification sent	N/A	N/A	J	new column added - written representation reference

CA (Compulsory acquisition), CAR (Compulsory acquisition of rights over land and temporary possession), TP (Temporary possession)
 CAS (Compulsory acquisition of subsoil), CASTPS (Compulsory acquisition of subsoil and temporary possession of land at the surface)

No. A	Land interest name/organisation and land agent's name (if applicable) B	Type of interest C	Plot(s) D	Land requirement E	Status of negotiations with land interest F G H	RR ref. no(s). I	WR ref. no(s). J	This version: 4.0 (August 2023)	
								Previous version: 3.0 (July 2023)	
								Change	
								Cell in this row with change	Cell content in previous version
356	Gheorghe Daniel Sabareanu Mihaela Constantin	Cat 1 & 3	33-214	CA	2020-07-13 Letter Property bought under the blight provisions by the Applicant. The occupier is a tenant of the Applicant occupying by way of an Assured Shorthold Tenancy. Possession will be sought under the AST first. 2020-09-29 Letter Design Refinement consultation notification sent 2021-01-19 Letter An invitation has been sent to negotiate and acquire land interests by voluntary agreement 2021-07-13 Letter Land Interest Questionnaire sent 2022-05-13 Letter Community Impacts consultation notification sent 2022-05-24 Letter Local Refinement consultation notification sent 2023-01-08 Letter Local Refinement consultation extension notification sent 2023-01-08 Letter Section 56 notification sent	N/A	N/A	J	new column added - written representation reference
357	Ghislaine Rossi	Cat 1 & 3	23-162 23-163	CAR TP	2022-08-18 Letter An invitation has been sent to negotiate and acquire land interests by voluntary agreement. 2022-09-07 Letter Local Refinement Consultation notification sent 2023-01-08 Letter An invitation has been sent to negotiate and acquire land interests by voluntary agreement 2023-01-08 Letter Section 56 notification sent	N/A	N/A	J	new column added - written representation reference
358	Gillian Davis Robert William Davis Trevor Foster (as agent)	Cat 1 & 3	29-207 29-209 29-215	CA CA CAR	2017-10-31 Letter Voluntary acquisition of land discussions are ongoing with the agent representing the Order Limits update notification sent 2017-11-20 Letter Order Limits update notification sent 2018-05-14 Letter Land Interest Questionnaire sent	N/A	N/A	J	new column added - written representation reference

CA (Compulsory acquisition), CAR (Compulsory acquisition of rights over land and temporary possession), TP (Temporary possession)
 CAS (Compulsory acquisition of subsoil), CASTPS (Compulsory acquisition of subsoil and temporary possession of land at the surface)

No. A	Land interest name/organisation and land agent's name (if applicable) B	Type of interest C	Plot(s) D	Land require ment E	Status of negotiations with land interest F G H	RR ref. no(s). I	WR ref. no(s). J	This version: 4.0 (August 2023)	
								Previous version: 3.0 (July 2023)	
								Change	
								Cell in this row with change	Cell content in previous version
358 Cont'd					2019-02-08 Letter Land Interest Questionnaire reminder sent 2020-06-23 Email Correspondence regarding survey works 2020-08-07 Email Correspondence regarding voluntary agreement 2020-08-12 Email Correspondence regarding acquisition of land by agreement and confirmation of intent to enter into voluntary agreement 2020-09-01 Email Correspondence requesting valuation, property information and inspection 2020-09-03 Meeting Site inspection of the property by Valuation Office Agency 2020-09-11 Email Correspondence regarding intent to proceed with voluntary agreement 2020-09-23 Email Correspondence from agent advising instruction to represent 2020-09-29 Letter An invitation has been sent to negotiate and acquire land interests by voluntary agreement 2020-10-17 Email Correspondence from agent regarding costs of Section 17 application 2021-01-19 Letter Land Interest Questionnaire sent 2021-02-11 Email Correspondence from agent accepting position on Section 17 costs 2021-05-18 Email Correspondence from agent with details of Section 17 application 2021-07-13 Letter Community Impacts consultation notification sent 2021-08-10 Letter Community Impacts consultation notification sent 2022-05-13 Letter Local Refinement consultation notification sent 2022-05-24 Letter Local Refinement consultation extension notification sent				

CA (Compulsory acquisition), CAR (Compulsory acquisition of rights over land and temporary possession), TP (Temporary possession)
 CAS (Compulsory acquisition of subsoil), CASTPS (Compulsory acquisition of subsoil and temporary possession of land at the surface)

No. A	Land interest name/organisation and land agent's name (if applicable) B	Type of interest C	Plot(s) D	Land require ment E	Status of negotiations with land interest F G H	RR ref. no(s). I	WR ref. no(s). J	This version: 4.0 (August 2023)	
								Previous version: 3.0 (July 2023)	
								Change	
								Cell in this row with change	Cell content in previous version
358 Cont'd					2022-06-15 Email Correspondence regarding Section 17 application 2022-06-17 Email Correspondence regarding planning application decision 2022-06-21 Email Correspondence regarding planning application decision 2023-01-08 Letter Section 56 notification sent				
359	Gillian Mary Moakes	Cat 1 & 3	33-171 33-180	CAR CAR	An invitation to negotiate and acquire land interests by voluntary agreement has been sent by letter. 2017-04-12 Letter Preferred Route Announcement notification sent 2017-08-17 Letter Survey access request sent 2017-10-31 Letter Order Limits update notification sent 2018-05-14 Letter Land Interest Questionnaire sent 2018-10-09 Letter Land Interest Questionnaire sent 2018-10-09 Letter Section 42 Statutory consultation notification sent 2019-02-08 Letter Land Interest Questionnaire reminder sent 2020-01-27 Letter Supplementary consultation notification sent 2020-07-13 Letter Design Refinement consultation notification sent 2020-09-29 Letter An invitation has been sent to negotiate and acquire land interests by voluntary agreement 2021-07-13 Letter Community Impacts consultation notification sent 2021-10-26 Letter An invitation has been sent to negotiate and acquire land interests by voluntary agreement 2022-05-13 Letter Local Refinement consultation notification sent	N/A	N/A	J	new column added - written representation reference

CA (Compulsory acquisition), CAR (Compulsory acquisition of rights over land and temporary possession), TP (Temporary possession)
CAS (Compulsory acquisition of subsoil), CASTPS (Compulsory acquisition of subsoil and temporary possession of land at the surface)

No. A	Land interest name/organisation and land agent's name (if applicable) B	Type of interest C	Plot(s) D	Land require ment E	Status of negotiations with land interest F G H	RR ref. no(s). I	WR ref. no(s). J	This version: 4.0 (August 2023)	
								Previous version: 3.0 (July 2023)	
								Change	
								Cell in this row with change	Cell content in previous version
359 Cont'd					2022-05-24 Letter Local Refinement consultation extension notification sent 2023-01-08 Letter Section 56 notification sent				
360	Gladeridge Investments Limited	Cat 1 & 3	22-36 22-37 22-39 22-44 22-50 22-56	CAR CAR TP CAR CAR TP	2018-11-12 Email An invitation to negotiate and acquire land interests by voluntary agreement has been sent by letter. Correspondence regarding survey access 2020-02-18 Letter Supplementary consultation notification sent 2020-07-13 Letter Design Refinement consultation notification sent 2020-09-29 Letter An invitation has been sent to negotiate and acquire land interests by voluntary agreement 2021-07-13 Letter Community Impacts consultation notification sent 2021-10-26 Letter An invitation has been sent to negotiate and acquire land interests by voluntary agreement 2022-05-13 Letter Local Refinement consultation notification sent 2022-05-24 Letter Local Refinement consultation extension notification sent 2023-01-08 Letter Section 56 notification sent	N/A	N/A	J	new column added - written representation reference
361	Glenice Champion	Cat 1 & 3	30-63	TP	2020-07-13 Letter An invitation to negotiate and acquire land interests by voluntary agreement has been sent by letter. Design Refinement consultation notification sent 2020-09-29 Letter An invitation has been sent to negotiate and acquire land interests by voluntary agreement 2021-07-13 Letter Community Impacts consultation notification sent 2021-10-26 Letter An invitation has been sent to negotiate and acquire land interests by voluntary agreement	N/A	N/A	J	new column added - written representation reference

CA (Compulsory acquisition), CAR (Compulsory acquisition of rights over land and temporary possession), TP (Temporary possession)
 CAS (Compulsory acquisition of subsoil), CASTPS (Compulsory acquisition of subsoil and temporary possession of land at the surface)

No. A	Land interest name/organisation and land agent's name (if applicable) B	Type of interest C	Plot(s) D	Land requirement E	Status of negotiations with land interest F G H	RR ref. no(s). I	WR ref. no(s). J	This version: 4.0 (August 2023)	
								Previous version: 3.0 (July 2023)	
								Change	
								Cell in this row with change	Cell content in previous version
361 Cont'd					2021-11-09 Email Correspondence regarding voluntary agreement 2021-11-25 Phone Call Conversation regarding voluntary agreement 2022-05-13 Letter Local Refinement consultation notification sent 2022-05-24 Letter Local Refinement consultation extension notification sent 2023-01-08 Letter Section 56 notification sent				
362	Glenice Lydia Shepherd	Cat 1	26-04	CA	An invitation to negotiate and acquire land interests by voluntary agreement has been sent by letter. 2022-05-13 Letter Local Refinement consultation notification sent 2022-05-24 Letter Local Refinement consultation extension notification sent 2023-01-08 Letter Section 56 notification sent	N/A	N/A	J	new column added - written representation reference
363	Glenn Richard Shelton	Cat 1 & 3	09-39	TP	An invitation to negotiate and acquire land interests by voluntary agreement has been sent by letter. 2023-07-10 Letter Section 102a notification sent 2023-07-10 Letter An invitation has been sent to negotiate and acquire land interests by voluntary agreement	N/A	N/A	J	new column added - written representation reference
364					Contact has been made with landowner's agent who is aware of the Project and its effect on his client's property. An invitation to negotiate and acquire the interests required voluntarily has been sent although a previously discussed section 253 (Highways Act 1980) agreement is now thought unsuitable for such specialist (ancient woodland creation) essential ecological mitigation.			H	Contact has been made with landowner who is aware of the Project and its effect on their property. An invitation to negotiate and acquire the interests required voluntarily through a section 253 Highways Act 1980 agreement has been sent by letter and attempts to progress will continue.

CA (Compulsory acquisition), CAR (Compulsory acquisition of rights over land and temporary possession), TP (Temporary possession)
CAS (Compulsory acquisition of subsoil), CASTPS (Compulsory acquisition of subsoil and temporary possession of land at the surface)

No. A	Land interest name/organisation and land agent's name (if applicable) B	Type of interest C	Plot(s) D	Land require ment E	Status of negotiations with land interest F G H	RR ref. no(s). I	WR ref. no(s). J	This version: 4.0 (August 2023)		
								Previous version: 3.0 (July 2023)		
								Change		
								Cell in this row with change	Cell content in previous version	
364 Cont'd	Glenroy Estates Ltd Richard Greeves - Dalton Warner Davis LLP (as agent)	Cat 1	45-56	CA	2017-10-31 Letter	Order Limits update notification sent	N/A	REP1-347	J	new column added - written representation reference
			45-59	CA	2017-11-20 Letter	Order Limits update notification sent				
			45-61	CA	2018-05-14 Letter	Land Interest Questionnaire sent				
			46-27	CA	2018-08-08 Meeting	Land Interest Questionnaire assistance				
					2018-09-25 Email	Correspondence regarding survey works				
					2018-10-09 Letter	Section 42 Statutory consultation notification sent				
					2019-08-15 Letter	2019 Post-Statutory consultation notification sent				
					2020-01-27 Letter	Supplementary consultation notification sent				
					2020-07-06 Email	Correspondence regarding survey works				
					2020-07-13 Letter	Design Refinement consultation notification sent				
					2020-09-29 Letter	An invitation has been sent to negotiate and acquire land interests by voluntary agreement				
					2021-07-13 Letter	Community Impacts consultation notification sent				
					2021-10-26 Letter	An invitation has been sent to negotiate and acquire land interests by voluntary agreement				
					2021-12-10 Phone Call	Conversation regarding voluntary agreement				
					2022-04-12 Email	Correspondence regarding fee policy				
					2022-05-13 Letter	Local Refinement consultation notification sent				
		2022-05-24 Letter	Local Refinement consultation extension notification sent							
		2022-07-05 Meeting	Discussion regarding Local Refinement consultation and Section 253 Agreement							

CA (Compulsory acquisition), CAR (Compulsory acquisition of rights over land and temporary possession), TP (Temporary possession)
CAS (Compulsory acquisition of subsoil), CASTPS (Compulsory acquisition of subsoil and temporary possession of land at the surface)

No. A	Land interest name/organisation and land agent's name (if applicable) B	Type of interest C	Plot(s) D	Land require ment E	Status of negotiations with land interest F G H	RR ref. no(s). I	WR ref. no(s). J	This version: 4.0 (August 2023)	
								Previous version: 3.0 (July 2023)	
								Change	
								Cell in this row with change	Cell content in previous version
364 Cont'd					2022-08-12 Email Correspondence regarding voluntary agreement 2022-08-26 Email Correspondence to agent attaching electronic copy of consultation correspondence regarding bridge over A127 2022-09-01 Letter Landowner engagement notification sent 2022-09-13 Email Correspondence regarding potential voluntary agreement 2022-09-13 Email To agent regarding possible voluntary agreement 2022-11-29 Email To agent informally advising of DCO formal acceptance 2022-12-07 Email To agent sending DCO Briefing Guide 2022-12-16 Email To agent regarding requirements for landowners to be 'appropriately competent' to undertake s253 agreements and requesting feedback on his client's suitability. 2022-12-19 Email To agent giving prior notice on period for making relevant representations to register as an interested party 2023-01-08 Letter Section 56 notification sent 2023-01-09 Email To agent sending copy of s56 template letter and spreadsheet of client(s) recently receiving s56 letters 2023-02-01 Email To agent responding to general s56 DCO query 2023-02-02 Email To agent arranging meeting 2023-02-06 Meeting Meeting with agent to discuss general concerns regarding land take and future management 2023-03-16 Email To agent arranging meeting				

CA (Compulsory acquisition), CAR (Compulsory acquisition of rights over land and temporary possession), TP (Temporary possession)
 CAS (Compulsory acquisition of subsoil), CASTPS (Compulsory acquisition of subsoil and temporary possession of land at the surface)

No. A	Land interest name/organisation and land agent's name (if applicable) B	Type of interest C	Plot(s) D	Land requirement E	Status of negotiations with land interest F G H	RR ref. no(s). I	WR ref. no(s). J	This version: 4.0 (August 2023)			
								Previous version: 3.0 (July 2023)			
								Change			
								Cell in this row with change	Cell content in previous version		
364 Cont'd					2023-03-23 Email To agent arranging meeting						
					2023-04-17 Email To agent regarding site meeting						
					2023-04-21 Email To agent arranging site meeting						
					2023-06-29 Email To agent confirming position regarding voluntary agreement and Examination process					F, G, H	new row added
					2023-06-30 Email From agent confirming further instructions from client required					F, G, H	new row added
365	Gloria Valerie Murray	Cat 1 & 3	45-141	TP	An invitation to negotiate and acquire land interests by voluntary agreement has been sent by letter.	N/A	N/A	J	new column added - written representation reference		
					2020-01-27 Letter Supplementary consultation notification sent						
					2020-07-13 Letter Design Refinement consultation notification sent						
					2020-09-29 Letter An invitation has been sent to negotiate and acquire land interests by voluntary agreement						
					2020-10-03 Email Correspondence regarding voluntary agreement						
					2020-10-14 Email Correspondence regarding voluntary agreement						
					2021-07-13 Letter Community Impacts consultation notification sent						
					2021-10-26 Letter An invitation has been sent to negotiate and acquire land interests by voluntary agreement						
					2022-05-13 Letter Local Refinement consultation notification sent						
					2022-05-24 Letter Local Refinement consultation extension notification sent						
2023-01-08 Letter Section 56 notification sent											

CA (Compulsory acquisition), CAR (Compulsory acquisition of rights over land and temporary possession), TP (Temporary possession)
 CAS (Compulsory acquisition of subsoil), CASTPS (Compulsory acquisition of subsoil and temporary possession of land at the surface)

No. A	Land interest name/organisation and land agent's name (if applicable) B	Type of interest C	Plot(s) D	Land require ment E	Status of negotiations with land interest F G H	RR ref. no(s). I	WR ref. no(s). J	This version: 4.0 (August 2023)	
								Previous version: 3.0 (July 2023)	
								Change	
								Cell in this row with change	Cell content in previous version
366	GMD Projects Ltd	Cat 1, 2 & 3	33-29	CA	2017-04-12 Letter Preferred Route Announcement notification sent	N/A	N/A	J	new column added - written representation reference
			33-30	CAR	2017-07-24 Letter Survey access request sent				
			33-59	CA	2017-08-17 Letter Survey access request sent				
			33-85	CA	2017-10-31 Letter Order Limits update notification sent				
			33-98	CAR	2018-05-14 Letter Land Interest Questionnaire sent				
			33-111	CA	2018-05-31 Letter Land Interest Questionnaire response				
			33-147	CAR	2018-10-09 Letter Section 42 Statutory consultation notification sent				
					2018-10-17 Letter Correspondence regarding survey works and survey access				
					2019-05-29 Email Correspondence regarding survey works				
					2019-08-15 Letter 2019 Post-Statutory consultation notification sent				
					2020-01-08 Email Correspondence regarding survey access				
					2020-01-10 Email Correspondence regarding survey licence				
					2020-01-27 Letter Supplementary consultation notification sent				
					2020-01-31 Email Correspondence regarding survey access				
					2020-07-13 Letter Design Refinement consultation notification sent				

CA (Compulsory acquisition), CAR (Compulsory acquisition of rights over land and temporary possession), TP (Temporary possession)
 CAS (Compulsory acquisition of subsoil), CASTPS (Compulsory acquisition of subsoil and temporary possession of land at the surface)

No. A	Land interest name/organisation and land agent's name (if applicable) B	Type of interest C	Plot(s) D	Land requirement E	Status of negotiations with land interest F G H	RR ref. no(s). I	WR ref. no(s). J	This version: 4.0 (August 2023)	
								Previous version: 3.0 (July 2023)	
								Change	
								Cell in this row with change	Cell content in previous version
366 Cont'd					2020-09-29 Letter An invitation has been sent to negotiate and acquire land interests by voluntary agreement 2021-05-06 Email Correspondence regarding survey payment 2021-06-04 Email Correspondence regarding survey payment 2021-07-13 Letter Community Impacts consultation notification sent 2021-07-19 Email Correspondence regarding land referencing 2021-10-26 Letter An invitation has been sent to negotiate and acquire land interests by voluntary agreement 2021-11-03 Email Correspondence regarding interest in voluntary agreement 2022-02-01 Email Correspondence regarding survey payment 2022-05-13 Letter Local Refinement consultation notification sent 2022-05-24 Letter Local Refinement consultation extension notification sent 2023-01-08 Letter Section 56 notification sent				
367	Goldshield Property Investments Limited	Cat 1	39-44 39-45	CA CA	Discussions have taken place with the landowner's agent who is aware of the small impact the Project proposals would have on the client's land. This would not affect future development of the land. Agreed not to progress voluntary agreement. 2019-08-15 Letter 2019 Post-Statutory consultation notification sent 2019-11-08 Letter Land Interest Questionnaire sent 2020-01-27 Letter Supplementary consultation notification sent 2020-07-13 Letter Design Refinement consultation notification sent 2020-09-29 Letter An invitation has been sent to negotiate and acquire land interests by voluntary agreement	N/A	N/A	J	new column added - written representation reference

CA (Compulsory acquisition), CAR (Compulsory acquisition of rights over land and temporary possession), TP (Temporary possession)
 CAS (Compulsory acquisition of subsoil), CASTPS (Compulsory acquisition of subsoil and temporary possession of land at the surface)

No. A	Land interest name/organisation and land agent's name (if applicable) B	Type of interest C	Plot(s) D	Land require ment E	Status of negotiations with land interest F G H	RR ref. no(s). I	WR ref. no(s). J	This version: 4.0 (August 2023)	
								Previous version: 3.0 (July 2023)	
								Change	
								Cell in this row with change	Cell content in previous version
367 Cont'd					2020-10-23 Email Correspondence regarding interest in voluntary agreement 2021-01-12 Email Correspondence regarding voluntary agreement letter 2021-01-19 Letter Land Interest Questionnaire sent 2021-02-02 Email Correspondence regarding land referencing 2021-06-24 Email Correspondence regarding voluntary agreement letter 2021-07-13 Letter Community Impacts consultation notification sent 2022-01-04 Email Correspondence regarding Project impact 2022-01-06 Meeting Discussion regarding Project impact, Non-Motorised User routes and future development proposals 2022-05-13 Letter Local Refinement consultation notification sent 2022-05-24 Letter Local Refinement consultation extension notification sent 2023-01-08 Letter Section 56 notification sent				
368	Gordon Douglas Ogden	Cat 1 & 3	33-120	CAR	An invitation to negotiate and acquire land interests by voluntary agreement has been sent by letter. 2018-10-09 Letter Land Interest Questionnaire sent 2018-10-09 Letter Section 42 Statutory consultation notification sent 2019-02-08 Letter Land Interest Questionnaire reminder sent 2020-01-27 Letter Supplementary consultation notification sent 2020-07-13 Letter Design Refinement consultation notification sent	N/A	N/A	J	new column added - written representation reference

CA (Compulsory acquisition), CAR (Compulsory acquisition of rights over land and temporary possession), TP (Temporary possession)
 CAS (Compulsory acquisition of subsoil), CASTPS (Compulsory acquisition of subsoil and temporary possession of land at the surface)

Planning Inspectorate Scheme Ref: TR010032
 Application Document Ref: TR010032/APP/4.1
 DATE: August 2023
 DEADLINE: 3

No. A	Land interest name/organisation and land agent's name (if applicable) B	Type of interest C	Plot(s) D	Land require ment E	Status of negotiations with land interest F G H	RR ref. no(s). I	WR ref. no(s). J	This version: 4.0 (August 2023)	
								Previous version: 3.0 (July 2023)	
								Change	
								Cell in this row with change	Cell content in previous version
368 Cont'd					2020-09-29 Letter An invitation has been sent to negotiate and acquire land interests by voluntary agreement 2021-07-13 Letter Community Impacts consultation notification sent 2021-10-26 Letter An invitation has been sent to negotiate and acquire land interests by voluntary agreement 2022-05-13 Letter Local Refinement consultation notification sent 2022-05-24 Letter Local Refinement consultation extension notification sent 2023-01-08 Letter Section 56 notification sent				
369	Gordon Goldsmith	Cat 1 & 3	33-170	CAR	An invitation to negotiate and acquire land interests by voluntary agreement has been sent by letter. 2023-07-10 Letter Section 102a notification sent 2023-07-10 Letter An invitation has been sent to negotiate and acquire land interests by voluntary agreement	RR-0359	N/A	J	new column added - written representation reference
370	Graeme Howard Bradbury Suzanne Bradbury	Cat 1 & 3	42-133	CAR	An invitation to negotiate and acquire land interests by voluntary agreement has been sent by letter. 2019-02-27 Email Correspondence regarding survey access 2019-09-09 Email Correspondence regarding survey access 2020-01-27 Letter Supplementary consultation notification sent 2020-03-16 Letter Land Interest Questionnaire sent 2020-07-02 Letter Land Interest Questionnaire response 2020-07-13 Letter Design Refinement consultation notification sent 2020-09-29 Letter An invitation has been sent to negotiate and acquire land interests by voluntary agreement	N/A	N/A	J	new column added - written representation reference

CA (Compulsory acquisition), CAR (Compulsory acquisition of rights over land and temporary possession), TP (Temporary possession)
 CAS (Compulsory acquisition of subsoil), CASTPS (Compulsory acquisition of subsoil and temporary possession of land at the surface)

No. A	Land interest name/organisation and land agent's name (if applicable) B	Type of interest C	Plot(s) D	Land requirement E	Status of negotiations with land interest F G H	RR ref. no(s). I	WR ref. no(s). J	This version: 4.0 (August 2023)	
								Previous version: 3.0 (July 2023)	
								Change	
								Cell in this row with change	Cell content in previous version
370 Cont'd					2021-07-13 Letter Community Impacts consultation notification sent 2021-10-26 Letter An invitation has been sent to negotiate and acquire land interests by voluntary agreement 2022-05-13 Letter Local Refinement consultation notification sent 2022-05-24 Letter Local Refinement consultation extension notification sent 2023-01-08 Letter Section 56 notification sent				
371	Graham Michael Bishop	Cat 1 & 3	09-17	TP	An invitation to negotiate and acquire land interests by voluntary agreement has been sent by letter. 2020-01-27 Letter Supplementary consultation notification sent 2020-07-13 Letter Design Refinement consultation notification sent 2020-09-29 Letter An invitation has been sent to negotiate and acquire land interests by voluntary agreement 2021-07-13 Letter Community Impacts consultation notification sent 2021-10-26 Letter An invitation has been sent to negotiate and acquire land interests by voluntary agreement 2022-05-13 Letter Local Refinement consultation notification sent 2022-05-24 Letter Local Refinement consultation extension notification sent 2023-01-08 Letter Section 56 notification sent	N/A	N/A	J	new column added - written representation reference
372	Graham Richardson	Cat 1 & 3	26-57	CAR	An invitation to negotiate and acquire land interests by voluntary agreement has been sent by letter. 2020-01-27 Letter Supplementary consultation notification sent 2020-07-13 Letter Design Refinement consultation notification sent	N/A	N/A	J	new column added - written representation reference

CA (Compulsory acquisition), CAR (Compulsory acquisition of rights over land and temporary possession), TP (Temporary possession)
 CAS (Compulsory acquisition of subsoil), CASTPS (Compulsory acquisition of subsoil and temporary possession of land at the surface)

No. A	Land interest name/organisation and land agent's name (if applicable) B	Type of interest C	Plot(s) D	Land requirement E	Status of negotiations with land interest F G H	RR ref. no(s). I	WR ref. no(s). J	This version: 4.0 (August 2023)	
								Previous version: 3.0 (July 2023)	
								Change	
								Cell in this row with change	Cell content in previous version
372 Cont'd					2020-09-29 Letter An invitation has been sent to negotiate and acquire land interests by voluntary agreement 2021-07-13 Letter Community Impacts consultation notification sent 2021-10-26 Letter An invitation has been sent to negotiate and acquire land interests by voluntary agreement 2022-05-13 Letter Local Refinement consultation notification sent 2022-05-24 Letter Local Refinement consultation extension notification sent 2023-01-08 Letter Section 56 notification sent				
373	Grange Contracts	Cat 1 & 3	44-93 44-94	TP CAR	An invitation to negotiate and acquire land interests by voluntary agreement has been sent by letter. 2018-11-19 Letter Section 42 Statutory consultation notification sent 2020-01-27 Letter Supplementary consultation notification sent 2020-03-16 Letter Land Interest Questionnaire sent 2020-07-13 Letter Design Refinement consultation notification sent 2020-09-29 Letter An invitation has been sent to negotiate and acquire land interests by voluntary agreement 2021-01-19 Letter Land Interest Questionnaire sent 2021-07-13 Letter Community Impacts consultation notification sent 2022-05-13 Letter Local Refinement consultation notification sent 2022-05-24 Letter Local Refinement consultation extension notification sent 2023-01-08 Letter Section 56 notification sent	N/A	N/A	J	new column added - written representation reference
374					The Applicant has been engaging with Thurrock Council regarding the Project's proposals.				

CA (Compulsory acquisition), CAR (Compulsory acquisition of rights over land and temporary possession), TP (Temporary possession)
 CAS (Compulsory acquisition of subsoil), CASTPS (Compulsory acquisition of subsoil and temporary possession of land at the surface)

No. A	Land interest name/organisation and land agent's name (if applicable) B	Type of interest C	Plot(s) D	Land requirement E	Status of negotiations with land interest F G H	RR ref. no(s). I	WR ref. no(s). J	This version: 4.0 (August 2023)			
								Previous version: 3.0 (July 2023)			
								Change			
								Cell in this row with change	Cell content in previous version		
374 Cont'd	Grangewaters Outdoor Education Centre	Cat 1	34-02	CAR	2021-07-13 Letter	Community Impacts consultation notification sent		N/A	N/A	J	new column added - written representation reference
					2021-10-26 Letter	An invitation has been sent to negotiate and acquire land interests by voluntary agreement					
					2022-05-13 Letter	Local Refinement consultation notification sent					
					2022-05-24 Letter	Local Refinement consultation extension notification sent					
					2023-01-08 Letter	Section 56 notification sent					
375	Gravesham Borough Council	Cat 1, 2 & 3	04-03	CAR	The parties have developed a Statement of Common Ground which will be updated as required during examination. It contains a record of engagement since submission of the application. The Applicant is also engaging with the landowner to consider land arrangements at Gravesend Golf Centre.			RR-0368	N/A	J	new column added - written representation reference
					2017-04-12 Email	Correspondence regarding Preferred Route Announcement					
					2017-04-27 Meeting	Discussion regarding Project update, Preferred Route Announcement and potential impacts and upcoming plans					
					2017-07-19 Email	Correspondence regarding survey access					
					2017-09-05 Email	Correspondence regarding survey access					
					2017-09-25 Email	Correspondence regarding Preferred Route Announcement					
					2017-10-24 Meeting	Discussion regarding route updates, introduction and explanation of the Environmental Impact Assessment scoping report					
					2017-10-26 Email	Correspondence regarding survey access					
2017-10-31 Letter	Order Limits update notification sent										

CA (Compulsory acquisition), CAR (Compulsory acquisition of rights over land and temporary possession), TP (Temporary possession)
 CAS (Compulsory acquisition of subsoil), CASTPS (Compulsory acquisition of subsoil and temporary possession of land at the surface)

No. A	Land interest name/organisation and land agent's name (if applicable) B	Type of interest C	Plot(s) D	Land requirement E	Status of negotiations with land interest F G H	RR ref. no(s). I	WR ref. no(s). J	This version: 4.0 (August 2023)	
								Previous version: 3.0 (July 2023)	
								Change	
								Cell in this row with change	Cell content in previous version
375 Cont'd			06-142	CA	2018-03-19 Meeting Stakeholder Advisor Panel meeting				
			06-143	CA	2018-03-26 Meeting Discussion regarding Statement of Community consultation				
			06-144	CAR	2018-06-19 Meeting Discussion regarding upcoming councillor and community leader meeting and local planning				
			06-146	CA	2018-07-10 Meeting Discussion regarding planning policy, governance processes and design development				
			06-151	CAR	2018-08-10 Meeting Discussion regarding environmental Project identification, Order Limits and proposed land use				
			06-152	CAR	2018-08-20 Letter Land Interest Questionnaire sent				
			06-156	CA	2018-09-04 Meeting Discussion regarding Order Limits and Project update				
			06-157	CA	2018-10-09 Letter Land Interest Questionnaire sent				
			06-158	CAR	2018-10-09 Letter Section 42 Statutory consultation notification sent				
			06-159	CA	2018-10-15 Meeting Discussion regarding construction compounds and potential Heavy Goods Vehicle routes				
			06-163	CA	2018-10-23 Letter Land Interest Questionnaire response				
			06-167	CA	2018-11-07 Letter Land Interest Questionnaire response				
			06-168	CA	2019-02-22 Meeting Discussion regarding survey works				
			06-180	CA	2019-08-15 Letter 2019 Post-Statutory consultation notification sent				
			06-181	CA	2019-09-17 Meeting Discussion regarding data sharing agreement, Non-Motorised Users opportunities, local supply chain school, technical engagement timeline and draft Planning Performance Agreements				
			06-191	CA	2020-01-27 Letter Supplementary consultation notification sent				
			06-197	CA	2020-02-27 Meeting Supplementary consultation briefing				

CA (Compulsory acquisition), CAR (Compulsory acquisition of rights over land and temporary possession), TP (Temporary possession)
 CAS (Compulsory acquisition of subsoil), CASTPS (Compulsory acquisition of subsoil and temporary possession of land at the surface)

No. A	Land interest name/organisation and land agent's name (if applicable) B	Type of interest C	Plot(s) D	Land require ment E	Status of negotiations with land interest F G H	RR ref. no(s). I	WR ref. no(s). J	This version: 4.0 (August 2023)	
								Previous version: 3.0 (July 2023)	
								Change	
								Cell in this row with change	Cell content in previous version
375 Cont'd			06-200	CA	2020-03-16 Letter Land Interest Questionnaire sent				
			06-201	CA	2020-06-12 Meeting Discussion regarding Project update				
			06-207	CAR	2020-07-02 Letter Land Interest Questionnaire response				
			06-208	CAR	2020-07-06 Meeting First of an updated series of three All Members meetings, designed to address issues and questions in relation to the Project				
			06-209	CAR	2020-07-13 Letter Design Refinement consultation notification sent				
			06-210	CA	2020-07-15 Meeting Discussion regarding Supplementary consultation				
			06-211	CA	2020-10-27 Meeting Discussion regarding Supplementary consultation				
			10-05	CAR	2020-11-24 Meeting Discussion regarding Supplementary consultation				
			11-01	CA	2020-12-16 Meeting Discussion regarding Supplementary consultation				
			11-02	TP	2021-04-16 Meeting Discussion regarding Project proposals and land interests				
			11-05	TP	2021-05-28 Email Correspondence regarding engagement plan				
			11-06	TP	2021-06-22 Meeting Discussion regarding Gravesend Golf Centre proposals				
			11-07	TP	2021-06-22 Email Correspondence regarding updated engagement plan				
			11-08	CA	2021-07-06 Meeting Discussion regarding follow up actions relating to high level designs and layouts of conceptual arrangements				
			11-09	CA	2021-07-07 Email Correspondence regarding initial agreement to conceptual arrangements and layouts following previous meeting				
		11-14	CA	2021-07-13 Letter Community Impacts consultation notification sent					
		11-16	CA	2021-08-03 Meeting Discussion regarding Project update					

CA (Compulsory acquisition), CAR (Compulsory acquisition of rights over land and temporary possession), TP (Temporary possession)
 CAS (Compulsory acquisition of subsoil), CASTPS (Compulsory acquisition of subsoil and temporary possession of land at the surface)

No. A	Land interest name/organisation and land agent's name (if applicable) B	Type of interest C	Plot(s) D	Land requirement E	Status of negotiations with land interest F G H	RR ref. no(s). I	WR ref. no(s). J	This version: 4.0 (August 2023)		
								Previous version: 3.0 (July 2023)		
								Change		
								Cell in this row with change	Cell content in previous version	
375 Cont'd			11-17	CA	2021-09-16 Email	Correspondence confirming initial Gravesham Borough Council agreement in principle to preferred conceptual arrangement and layout				
			11-20	CA	2022-05-13 Letter	Local Refinement consultation notification sent				
			11-22	CA	2022-05-24 Letter	Local Refinement consultation extension notification sent				
			11-23	CA	2022-08-31 Email	Correspondence to landowner outlining proposed way forwards to consider in detail the delivery of a conceptual arrangement				
			11-28	CA	2022-09-05 Letter	Landowner engagement notification sent				
			11-29	CA	2022-09-14 Email	Correspondence from landowner agreeing to progress feasibility study and clarify contractual relationships				
			11-32	CA	2022-09-20 Meeting	Discussion regarding contractual relationship and progressing feasibility study				
			11-39	CAR	2022-10-04 Email	Correspondence from landowner updating on progress of feasibility study for preferred arrangement				
			11-45	CA	2022-10-10 Email	Correspondence to landowner with inspection request and ease queries to inform a compensation estimate				
			11-50	CAR	2022-10-18 Email	Correspondence to landowner chasing lease queries				
			11-51	CA	2022-12-21 Meeting	Meeting to discuss feasibility study with landowner consultants				
			11-58	CA	2023-01-08 Letter	Section 56 notification sent				
			11-63	TP	2023-02-22 Email	Correspondence from landowner attaching proposed scope and cost for feasibility study to progress preferred option				
11-64	CAR	2023-02-23 Email	Correspondence to landowner confirming revised fee reimbursement							

CA (Compulsory acquisition), CAR (Compulsory acquisition of rights over land and temporary possession), TP (Temporary possession)
 CAS (Compulsory acquisition of subsoil), CASTPS (Compulsory acquisition of subsoil and temporary possession of land at the surface)

No. A	Land interest name/organisation and land agent's name (if applicable) B	Type of interest C	Plot(s) D	Land requirement E	Status of negotiations with land interest F G H	RR ref. no(s). I	WR ref. no(s). J	This version: 4.0 (August 2023)			
								Previous version: 3.0 (July 2023)			
								Change			
								Cell in this row with change	Cell content in previous version		
375 Cont'd			11-67	TP	2023-05-24 Email Correspondence from landowner attaching feasibility study undertaken jointly with Swing Rite Golf Limited						
			13-01	CA	2023-07-06 Email Correspondence to landowner with comments on draft feasibility study					F, G, H	previously blank
			13-03	CA	2023-07-17 Email Correspondence from landowner responding to comments on draft feasibility study					F, G, H	previously blank
			13-08	CA	2023-07-21 Meeting Meeting with landowner to discuss feasibility study					F, G, H	previously blank
			13-09	CA							
			14-01	TP							
			14-04	CAS							
			14-06	CAS							
			14-07	CAS							
			14-08	CAS							
			15-08	TP							
15-20	CAS										
376	Greggs PLC	Cat 1	06-175	CA	An invitation to negotiate and acquire land interests by voluntary agreement has been sent by letter.	N/A	N/A	J	new column added - written representation reference		
					2020-07-13 Letter Design Refinement consultation notification sent						
					2020-09-29 Letter An invitation has been sent to negotiate and acquire land interests by voluntary agreement						
					2021-07-13 Letter Community Impacts consultation notification sent						
2022-05-13 Letter Local Refinement consultation notification sent											

CA (Compulsory acquisition), CAR (Compulsory acquisition of rights over land and temporary possession), TP (Temporary possession)
 CAS (Compulsory acquisition of subsoil), CASTPS (Compulsory acquisition of subsoil and temporary possession of land at the surface)

No. A	Land interest name/organisation and land agent's name (if applicable) B	Type of interest C	Plot(s) D	Land requirement E	Status of negotiations with land interest F G H	RR ref. no(s). I	WR ref. no(s). J	This version: 4.0 (August 2023)	
								Previous version: 3.0 (July 2023)	
								Change	
								Cell in this row with change	Cell content in previous version
376 Cont'd					2022-05-24 Letter Local Refinement consultation extension notification sent 2023-01-08 Letter Section 56 notification sent				
377	Gurshinder Singh Mann	Cat 1 & 3	06-107	CAR	An invitation to negotiate and acquire land interests by voluntary agreement has been sent by letter. 2020-01-27 Letter Supplementary consultation notification sent 2020-07-13 Letter Design Refinement consultation notification sent 2020-09-29 Letter An invitation has been sent to negotiate and acquire land interests by voluntary agreement 2020-12-13 Email Correspondence regarding voluntary agreement 2021-07-13 Letter Community Impacts consultation notification sent 2021-10-26 Letter An invitation has been sent to negotiate and acquire land interests by voluntary agreement 2021-11-01 Email Correspondence regarding voluntary agreement 2021-11-03 Email Correspondence regarding voluntary agreement 2022-05-13 Letter Local Refinement consultation notification sent 2022-05-24 Letter Local Refinement consultation extension notification sent 2023-01-08 Letter Section 56 notification sent	N/A	N/A	J	new column added - written representation reference
378	Hannah Elizabeth Astley	Cat 1 & 3	33-267 33-274	CAR CAR	An invitation to negotiate and acquire land interests by voluntary agreement has been sent by letter. 2023-05-02 Letter Section 102a notification sent 2023-06-28 Letter An invitation has been sent to negotiate and acquire land interests by voluntary agreement	N/A	N/A	J	new column added - written representation reference

CA (Compulsory acquisition), CAR (Compulsory acquisition of rights over land and temporary possession), TP (Temporary possession)
 CAS (Compulsory acquisition of subsoil), CASTPS (Compulsory acquisition of subsoil and temporary possession of land at the surface)

No. A	Land interest name/organisation and land agent's name (if applicable) B	Type of interest C	Plot(s) D	Land require ment E	Status of negotiations with land interest F G H	RR ref. no(s). I	WR ref. no(s). J	This version: 4.0 (August 2023)		
								Previous version: 3.0 (July 2023)		
								Change		
								Cell in this row with change	Cell content in previous version	
379	Hannah Judy Mari Hacker Paul Daniel Hacker	Cat 1, 2 & 3	38-03 38-04 39-09 39-15 39-16 39-18 39-19 39-37 39-62 39-63 39-64 39-65 39-66 39-67 39-68 39-69 39-70	CAR CA CA TP CAR CAR CA CA CA CA CAR CAR CAR TP TP TP	2018-10-09 Letter 2018-10-09 Letter 2019-02-08 Letter 2019-03-04 Letter 2019-04-11 Phone Call 2019-08-15 Letter 2020-01-27 Letter 2020-07-13 Letter 2020-09-29 Letter 2020-11-22 Email 2020-12-07 Email 2021-01-19 Email 2021-01-29 Email 2021-07-13 Letter 2022-05-11 Letter 2022-05-13 Letter 2023-01-08 Letter	Section 42 Statutory consultation notification sent Land Interest Questionnaire sent Land Interest Questionnaire reminder sent Land Interest Questionnaire response Conversation regarding survey access 2019 Post-Statutory consultation notification sent Supplementary consultation notification sent Design Refinement consultation notification sent An invitation has been sent to negotiate and acquire land interests by voluntary agreement Correspondence regarding interest in voluntary agreement and compensation Correspondence regarding voluntary agreement Correspondence sending voluntary licence agreement Correspondence regarding voluntary agreement licence Community Impacts consultation notification sent Landowner engagement notification sent Local Refinement consultation notification sent Section 56 notification sent	N/A N/A	N/A N/A	J	new column added - written representation reference

CA (Compulsory acquisition), CAR (Compulsory acquisition of rights over land and temporary possession), TP (Temporary possession)
 CAS (Compulsory acquisition of subsoil), CASTPS (Compulsory acquisition of subsoil and temporary possession of land at the surface)

No. A	Land interest name/organisation and land agent's name (if applicable) B	Type of interest C	Plot(s) D	Land requirement E	Status of negotiations with land interest F G H	RR ref. no(s). I	WR ref. no(s). J	This version: 4.0 (August 2023)	
								Previous version: 3.0 (July 2023)	
								Change	
								Cell in this row with change	Cell content in previous version
379 Cont'd			39-72 39-73 39-74 39-77 39-78 39-79 39-82 41-01 41-03	CAR CA TP TP CAR CA CAR CAR CAR					
380	Harlex Haulage Services Limited J & B Martin (Crayford & Fawkham) Limited Tom French - BTF Partnership (as agent)	Cat 1, 2 & 3	03-13 03-27 03-39 03-45 03-46	CA CA CA CA CA	The Applicant has been engaging with the landowner on matters of the Project design. The Applicant has modified its design and accommodated the landowner's request of replacement access road into the landowners site. The Applicant has responded to the landowners relevant representation and will be progressing a Statement of Common Ground to record the position. 2017-05-22 Email Correspondence regarding survey works agreement 2017-09-05 Email Correspondence regarding survey works 2017-10-31 Letter Order Limits update notification sent 2018-08-20 Letter Land Interest Questionnaire sent 2018-09-05 Email Correspondence arranging a meeting	N/A	N/A	J	new column added - written representation reference

CA (Compulsory acquisition), CAR (Compulsory acquisition of rights over land and temporary possession), TP (Temporary possession)
 CAS (Compulsory acquisition of subsoil), CASTPS (Compulsory acquisition of subsoil and temporary possession of land at the surface)

No. A	Land interest name/organisation and land agent's name (if applicable) B	Type of interest C	Plot(s) D	Land require ment E	Status of negotiations with land interest F G H	RR ref. no(s). I	WR ref. no(s). J	This version: 4.0 (August 2023)	
								Previous version: 3.0 (July 2023)	
								Change	
								Cell in this row with change	Cell content in previous version
380 Cont'd			03-47	CA	2018-09-24 Meeting Discussion regarding Project design and Statutory consultation				
			03-49	CA	2018-10-09 Letter Section 42 Statutory consultation notification sent				
			03-51	CA	2019-06-21 Email Correspondence regarding survey works				
			03-53	CA	2019-08-15 Letter 2019 Post-Statutory consultation notification sent				
			03-54	CA	2019-09-23 Email Correspondence regarding survey licence				
			03-56	CA	2020-01-27 Letter Supplementary consultation notification sent				
			03-59	CA	2020-02-18 Meeting Discussion regarding introduction to Project				
			03-62	CA	2020-06-17 Email Correspondence proposing a virtual meeting to address Supplementary consultation representations and discuss detailed land requirements and design principles				
			03-66	CA	2020-06-18 Email Correspondence from agent requesting a site meeting				
			03-67	CA	2020-07-02 Meeting Discussion regarding confirmation of land requirements, outline design and outline programme responding to representations				
			03-68	CA	2020-07-03 Email Correspondence attaching Non-Disclosure Agreement and requesting information about operation and traffic movements				
			03-79	CA	2020-07-13 Letter Design Refinement consultation notification sent				
			03-82	CA	2020-07-22 Email Correspondence regarding Non-Disclosure Agreement and request for information about operation and traffic movements				
			03-83	CA	2020-08-12 Email Correspondence regarding Non-Disclosure Agreement				
		03-84	CA	2020-08-25 Email Correspondence responding to queries on effect of Project on property					

CA (Compulsory acquisition), CAR (Compulsory acquisition of rights over land and temporary possession), TP (Temporary possession)
 CAS (Compulsory acquisition of subsoil), CASTPS (Compulsory acquisition of subsoil and temporary possession of land at the surface)

No. A	Land interest name/organisation and land agent's name (if applicable) B	Type of interest C	Plot(s) D	Land require ment E	Status of negotiations with land interest F G H	RR ref. no(s). I	WR ref. no(s). J	This version: 4.0 (August 2023)	
								Previous version: 3.0 (July 2023)	
								Change	
								Cell in this row with change	Cell content in previous version
380 Cont'd			03-85	CA	2020-09-10 Meeting Discussion regarding survey access over Harlex to adjoining land for survey works				
			03-86	CA	2020-09-10 Email Correspondence responding to survey works enquiry				
			03-88	CA	2020-09-29 Letter An invitation has been sent to negotiate and acquire land interests by voluntary agreement				
					2020-10-12 Meeting Discussion regarding Project update, traffic modelling and environmental mitigation				
					2020-10-22 Meeting Regular catch up meeting with agent to discuss status and case progress				
					2020-10-28 Meeting Site meeting regarding Project proposals and effect of Project on property				
					2020-11-05 Meeting Regular catch up meeting with agent to discuss status and case progress				
					2021-01-14 Meeting Regular catch up meeting with agent to discuss status and case progress				
					2021-01-19 Letter Land Interest Questionnaire sent				
					2021-02-11 Meeting Regular catch up meeting with agent to discuss status and case progress				
					2021-03-02 Email Correspondence regarding survey payment				
					2021-03-11 Meeting Regular catch up meeting with agent to discuss status and case progress				
					2021-04-01 Email Correspondence confirming the Applicant has approved the replacement road design, accommodating the landowner's preferred design and modifying its plans, subject to formal landowner agreement				
					2021-04-20 Email Correspondence regarding agreement of Project proposals in the vicinity of Park Pale				
		2021-04-23 Meeting Regular catch up meeting with agent to discuss status and case progress							

CA (Compulsory acquisition), CAR (Compulsory acquisition of rights over land and temporary possession), TP (Temporary possession)
 CAS (Compulsory acquisition of subsoil), CASTPS (Compulsory acquisition of subsoil and temporary possession of land at the surface)

No. A	Land interest name/organisation and land agent's name (if applicable) B	Type of interest C	Plot(s) D	Land require ment E	Status of negotiations with land interest F G H	RR ref. no(s). I	WR ref. no(s). J	This version: 4.0 (August 2023)	
								Previous version: 3.0 (July 2023)	
								Change	
								Cell in this row with change	Cell content in previous version
380 Cont'd					2021-05-13 Meeting Regular catch up meeting with agent to discuss status and case progress				
					2021-06-02 Email Correspondence regarding agreement of Project proposals in the vicinity of Park Pale				
					2021-06-18 Meeting Regular catch up meeting with agent to discuss status and case progress				
					2021-07-13 Meeting Regular catch up meeting with agent to discuss status and case progress				
					2021-07-13 Letter Community Impacts consultation notification sent				
					2021-07-28 Meeting Regular catch up meeting with agent to discuss status and case progress				
					2021-08-20 Meeting Regular catch up meeting with agent to discuss status and case progress				
					2021-09-15 Meeting Regular catch up meeting with agent to discuss status and case progress				
					2021-10-13 Meeting Regular catch up meeting with agent to discuss status and case progress				
					2021-11-10 Meeting Regular catch up meeting with agent to discuss status and case progress				
					2022-01-26 Email Correspondence regarding the status of the non-object letter				
					2022-02-07 Meeting Regular catch up meeting with agent to discuss status and case progress				
					2022-03-01 Meeting Regular catch up meeting with agent to discuss status and case progress				
					2022-04-04 Meeting Regular catch up meeting with agent to discuss status and case progress				
					2022-05-03 Meeting Regular catch up meeting with agent to discuss status and case progress				
					2022-05-13 Letter Local Refinement consultation notification sent				
				2022-05-24 Letter Local Refinement consultation extension notification sent					

CA (Compulsory acquisition), CAR (Compulsory acquisition of rights over land and temporary possession), TP (Temporary possession)
 CAS (Compulsory acquisition of subsoil), CASTPS (Compulsory acquisition of subsoil and temporary possession of land at the surface)

No. A	Land interest name/organisation and land agent's name (if applicable) B	Type of interest C	Plot(s) D	Land require ment E	Status of negotiations with land interest F G H	RR ref. no(s). I	WR ref. no(s). J	This version: 4.0 (August 2023)	
								Previous version: 3.0 (July 2023)	
								Change	
								Cell in this row with change	Cell content in previous version
380 Cont'd					2022-05-30 Meeting Regular catch up meeting with agent to discuss status and case progress 2022-06-21 Meeting Regular catch up meeting with agent to discuss status and case progress 2022-07-25 Meeting Regular catch up meeting with agent to discuss status and case progress 2022-08-15 Meeting Discussion with agent regarding case progress 2022-09-05 Meeting Regular catch up meeting with agent to discuss status and case progress 2022-09-05 Meeting Regular update meeting with agent 2022-10-07 Meeting Regular update meeting with agent 2022-11-28 Meeting Regular update meeting with agent 2022-12-19 Meeting Regular update meeting with agent 2022-12-22 Email Correspondence to landowner agent re-attaching HoT's for retained access easement and seeking agreement 2023-01-08 Letter Section 56 notification sent 2023-01-09 Meeting Regular update meeting with agent 2023-02-06 Meeting Regular update meeting with agent 2023-02-07 Meeting Site meeting with landowner and agent to re-familiarise landowner with Project land requirements and understand latest concerns 2023-02-07 Meeting Site meeting with agent and landowner to discuss concerns 2023-02-15 Email Correspondence to all meeting attendees with takeaways from the site meeting				

CA (Compulsory acquisition), CAR (Compulsory acquisition of rights over land and temporary possession), TP (Temporary possession)
 CAS (Compulsory acquisition of subsoil), CASTPS (Compulsory acquisition of subsoil and temporary possession of land at the surface)

Planning Inspectorate Scheme Ref: TR010032
 Application Document Ref: TR010032/APP/4.1
 DATE: August 2023
 DEADLINE: 3

No. A	Land interest name/organisation and land agent's name (if applicable) B	Type of interest C	Plot(s) D	Land requirement E	Status of negotiations with land interest F G H	RR ref. no(s). I	WR ref. no(s). J	This version: 4.0 (August 2023)	
								Previous version: 3.0 (July 2023)	
								Change	
								Cell in this row with change	Cell content in previous version
380 Cont'd					2023-02-15 Email Correspondence to all meeting attendees addressing the Applicants actions from the site meeting including explanation of the works in the area				
					2023-02-15 Email Correspondence to agent and landowner with meeting notes, actions and plans				
					2023-02-15 Email Correspondence to agent and landowner confirming Project land requirements following landowner request				
					2023-03-07 Meeting Regular update meeting with agent				
					2023-03-21 Email Correspondence to agent responding to Project design requests				
					2023-03-21 Email Correspondence to agent addressing Applicant actions from site meeting, responding to further landowner requests and to Relevant Representation			F, G, H	new row added
					2023-04-12 Meeting Regular update meeting with agent				
					2023-04-20 Email Correspondence to agent attaching v1 of Statement of Common Ground in response to landowners relevant representation and engagement to date				
					2023-04-20 Email Correspondence to agent attaching initial Statement of Common Ground based on issues and Relevant Representation			F, G, H	new row added
					2023-05-04 Meeting Regular update meeting with agent				
					2023-05-05 Email Correspondence to agent chasing response on initial Statement of Common Ground			F, G, H	new row added
					2023-05-22 Meeting Regular update meeting with agent				
				2023-06-06 Email Correspondence to agent chasing response on initial Statement of Common Ground			F, G, H	new row added	

CA (Compulsory acquisition), CAR (Compulsory acquisition of rights over land and temporary possession), TP (Temporary possession)
 CAS (Compulsory acquisition of subsoil), CASTPS (Compulsory acquisition of subsoil and temporary possession of land at the surface)

Planning Inspectorate Scheme Ref: TR010032
 Application Document Ref: TR010032/APP/4.1
 DATE: August 2023
 DEADLINE: 3

No. A	Land interest name/organisation and land agent's name (if applicable) B	Type of interest C	Plot(s) D	Land require ment E	Status of negotiations with land interest F G H	RR ref. no(s). I	WR ref. no(s). J	This version: 4.0 (August 2023)		
								Previous version: 3.0 (July 2023)		
								Change		
								Cell in this row with change	Cell content in previous version	
380 Cont'd					2023-06-15 Meeting Regular update meeting with agent			F, G, H	new row added	
					2023-06-15 Meeting Regular update meeting with agent			F, G, H	new row added	
					2023-06-30 Email Correspondence to agent chasing response on initial Statement of Common Ground			F, G, H	new row added	
					2023-07-05 Email Correspondence from agent with update on returning Statement of Common Ground			F, G, H	new row added	
					2023-07-10 Email Correspondence to agent outlining a refined review process for Statement of Common Ground			F, G, H	new row added	
					2023-07-10 Meeting Regular update meeting with agent			F, G, H	new row added	
					2023-07-10 Meeting Regular update meeting with agent			F, G, H	new row added	
					2023-07-28 Email Correspondence from agent attaching Statement of Common Ground with landowner comments			F, G, H	new row added	
381	Harmeet Singh	Cat 1	29-34	CA		N/A	N/A	J	new column added - written representation reference	
					2019-07-16 Letter					An invitation to negotiate and acquire land interests by voluntary agreement has been sent by letter. Survey access request sent
					2020-07-13 Letter					Design Refinement consultation notification sent
					2020-09-29 Letter					An invitation has been sent to negotiate and acquire land interests by voluntary agreement
					2021-10-26 Letter					An invitation has been sent to negotiate and acquire land interests by voluntary agreement
					2022-05-13 Letter					Local Refinement consultation notification sent
					2022-05-24 Letter					Local Refinement consultation extension notification sent
2023-01-08 Letter	Section 56 notification sent									
382					An invitation to negotiate and acquire land interests by voluntary agreement has been sent by letter.					

CA (Compulsory acquisition), CAR (Compulsory acquisition of rights over land and temporary possession), TP (Temporary possession)
 CAS (Compulsory acquisition of subsoil), CASTPS (Compulsory acquisition of subsoil and temporary possession of land at the surface)

No. A	Land interest name/organisation and land agent's name (if applicable) B	Type of interest C	Plot(s) D	Land require ment E	Status of negotiations with land interest F G H	RR ref. no(s). I	WR ref. no(s). J	This version: 4.0 (August 2023)		
								Previous version: 3.0 (July 2023)		
								Change		
								Cell in this row with change	Cell content in previous version	
382 Cont'd	Harminder Kaur Shetra	Cat 1 & 3	06-111	CAR	2020-01-27 Letter	Supplementary consultation notification sent	N/A	N/A	J	new column added - written representation reference
				CAR	2020-07-13 Letter	Design Refinement consultation notification sent				
				2020-09-29 Letter	An invitation has been sent to negotiate and acquire land interests by voluntary agreement					
				2021-07-13 Letter	Community Impacts consultation notification sent					
				2021-10-26 Letter	An invitation has been sent to negotiate and acquire land interests by voluntary agreement					
				2022-05-13 Letter	Local Refinement consultation notification sent					
				2022-05-24 Letter	Local Refinement consultation extension notification sent					
				2023-01-08 Letter	Section 56 notification sent					
383	Harry James White	Cat 1 & 3	28-09		An invitation to negotiate and acquire land interests by voluntary agreement has been sent by letter. The Applicant has had contact with family representatives of the landowner and voluntary discussions would progress if appropriate.		N/A	N/A	J	new column added - written representation reference
				CAR	2017-10-31 Letter	Order Limits update notification sent				
				CAR	2018-05-14 Letter	Land Interest Questionnaire sent				
				CAR	2018-06-04 Letter	Land Interest Questionnaire response				
				CAR	2018-10-09 Letter	Section 42 Statutory consultation notification sent				
				CA	2019-11-08 Letter	Land Interest Questionnaire sent				
				CA	2020-01-27 Letter	Supplementary consultation notification sent				
				CAR	2020-02-03 Email	Correspondence regarding survey access				
				CA	2020-07-13 Letter	Design Refinement consultation notification sent				

CA (Compulsory acquisition), CAR (Compulsory acquisition of rights over land and temporary possession), TP (Temporary possession)
 CAS (Compulsory acquisition of subsoil), CASTPS (Compulsory acquisition of subsoil and temporary possession of land at the surface)

No. A	Land interest name/organisation and land agent's name (if applicable) B	Type of interest C	Plot(s) D	Land requirement E	Status of negotiations with land interest F G H	RR ref. no(s). I	WR ref. no(s). J	This version: 4.0 (August 2023)	
								Previous version: 3.0 (July 2023)	
								Change	
								Cell in this row with change	Cell content in previous version
383 Cont'd			28-23	CA	2020-09-29 Letter An invitation has been sent to negotiate and acquire land interests by voluntary agreement 2020-10-05 Email Correspondence regarding voluntary agreement letter 2020-10-27 Email Correspondence regarding voluntary agreement 2021-07-13 Letter Community Impacts consultation notification sent 2021-10-26 Letter An invitation has been sent to negotiate and acquire land interests by voluntary agreement 2021-11-08 Email Correspondence regarding interest in voluntary agreement 2021-11-25 Email Correspondence regarding voluntary agreement 2021-12-13 Letter Landowner engagement notification sent 2021-12-21 Phone Call Conversation with family member to explain Project proposals and potential impacts on the property including proposed traffic management on Hornsby Lane 2021-12-23 Email Correspondence regarding Project proposals and impact on property 2022-05-13 Letter Local Refinement consultation notification sent 2022-05-24 Letter Local Refinement consultation extension notification sent 2023-01-08 Letter Section 56 notification sent				
384					Following detailed engagement with the landowner and further analysis of the Applicant's requirements for ecological compensation, this land was removed from the Order Limits after Local Refinement consultation in May 2022. A subsoil interest up to the half-width of the highway remains.			H	Following detailed engagement with the landowner and further analysis, the landowner's land within the Order Limits was removed after Local Refinement consultation in May 2022. A subsoil interest up to the half-width of the highway remains.

CA (Compulsory acquisition), CAR (Compulsory acquisition of rights over land and temporary possession), TP (Temporary possession)
 CAS (Compulsory acquisition of subsoil), CASTPS (Compulsory acquisition of subsoil and temporary possession of land at the surface)

No. A	Land interest name/organisation and land agent's name (if applicable) B	Type of interest C	Plot(s) D	Land requirement E	Status of negotiations with land interest F G H	RR ref. no(s). I	WR ref. no(s). J	This version: 4.0 (August 2023)				
								Previous version: 3.0 (July 2023)				
								Change				
								Cell in this row with change	Cell content in previous version			
384 Cont'd	Harry Robert Palmer	Cat 1, 2 & 3	46-04	CAR	2019-08-15 Letter	2019 Post-Statutory consultation notification sent		N/A	N/A	J	new column added - written representation reference	
	Simon Frederick Klein		46-19	CA	2020-01-27 Letter	Supplementary consultation notification sent						
	Mark Warnett - Ardent Management Limited (as agent)		46-20	CA	2020-03-16 Letter	Land Interest Questionnaire sent						
			46-21	CA	2020-07-13 Letter	Design Refinement consultation notification sent						
			46-23	CAR	2020-09-29 Letter	An invitation has been sent to negotiate and acquire land interests by voluntary agreement						
			46-24	CAR	2020-10-01 Meeting	Discussion regarding Project proposals and effect of Project on property						
			46-55	CAR	2020-10-08 Letter	Land Interest Questionnaire response						
			47-26	CAR	2020-10-19 Meeting	Discussion regarding issues raised in previous meeting and effect of Project on business						
			47-29	CA	2020-10-29 Email	Correspondence regarding opposition to the Project						
			47-34	CA	2021-02-02 Meeting	Discussion regarding Order Limits update						
			47-36	CA	2021-07-13 Letter	Community Impacts consultation notification sent						
						2021-10-26 Letter	An invitation has been sent to negotiate and acquire land interests by voluntary agreement					
						2022-05-13 Letter	Local Refinement consultation notification sent					
						2022-05-24 Letter	Local Refinement consultation extension notification sent					
			2023-01-08 Letter	Section 56 notification sent								
385						The Applicant has had correspondence with the landowner regarding their subsoil interest up to the half-width of the highway.						
	Havering Care Homes Ltd	Cat 1 & 3	43-81	CAR	2020-01-27 Letter	Supplementary consultation notification sent		N/A	N/A	J	new column added - written representation reference	

CA (Compulsory acquisition), CAR (Compulsory acquisition of rights over land and temporary possession), TP (Temporary possession)
 CAS (Compulsory acquisition of subsoil), CASTPS (Compulsory acquisition of subsoil and temporary possession of land at the surface)

No. A	Land interest name/organisation and land agent's name (if applicable) B	Type of interest C	Plot(s) D	Land requirement E	Status of negotiations with land interest F G H	RR ref. no(s). I	WR ref. no(s). J	This version: 4.0 (August 2023)	
								Previous version: 3.0 (July 2023)	
								Change	
								Cell in this row with change	Cell content in previous version
385 Cont'd					2020-07-13 Letter Design Refinement consultation notification sent 2020-09-29 Letter An invitation has been sent to negotiate and acquire land interests by voluntary agreement 2020-11-18 Email Correspondence regarding interest in voluntary agreement 2020-12-01 Email Correspondence regarding voluntary agreement 2021-01-19 Email Correspondence sending voluntary licence agreement 2021-07-13 Letter Community Impacts consultation notification sent 2021-10-26 Letter An invitation has been sent to negotiate and acquire land interests by voluntary agreement 2022-05-13 Letter Local Refinement consultation notification sent 2022-05-24 Letter Local Refinement consultation extension notification sent 2023-01-08 Letter Section 56 notification sent				
386	Havering Scaffolding Services	Cat 1 & 3	44-93 44-94	TP CAR	An invitation to negotiate and acquire land interests by voluntary agreement has been sent by letter. 2018-11-19 Letter Section 42 Statutory consultation notification sent 2020-01-27 Letter Supplementary consultation notification sent 2020-03-16 Letter Land Interest Questionnaire sent 2020-07-13 Letter Design Refinement consultation notification sent 2020-09-29 Letter An invitation has been sent to negotiate and acquire land interests by voluntary agreement 2021-01-19 Letter Land Interest Questionnaire sent 2021-07-13 Letter Community Impacts consultation notification sent	N/A	N/A	J	new column added - written representation reference

CA (Compulsory acquisition), CAR (Compulsory acquisition of rights over land and temporary possession), TP (Temporary possession)
 CAS (Compulsory acquisition of subsoil), CASTPS (Compulsory acquisition of subsoil and temporary possession of land at the surface)

No. A	Land interest name/organisation and land agent's name (if applicable) B	Type of interest C	Plot(s) D	Land requirement E	Status of negotiations with land interest F G H	RR ref. no(s). I	WR ref. no(s). J	This version: 4.0 (August 2023)	
								Previous version: 3.0 (July 2023)	
								Change	
								Cell in this row with change	Cell content in previous version
386 Cont'd					2022-05-13 Letter Local Refinement consultation notification sent 2022-05-24 Letter Local Refinement consultation extension notification sent 2023-01-08 Letter Section 56 notification sent				
387	Hazel Mavis Sheehan	Cat 1 & 3	12-30 12-41	TP TP	An invitation to negotiate and acquire land interests by voluntary agreement has been sent by letter. 2020-01-27 Letter Supplementary consultation notification sent 2020-07-13 Letter Design Refinement consultation notification sent 2020-09-29 Letter An invitation has been sent to negotiate and acquire land interests by voluntary agreement 2021-07-13 Letter Community Impacts consultation notification sent 2021-10-26 Letter An invitation has been sent to negotiate and acquire land interests by voluntary agreement 2022-05-13 Letter Local Refinement consultation notification sent 2022-05-24 Letter Local Refinement consultation extension notification sent 2023-01-08 Letter Section 56 notification sent	N/A	N/A	J	new column added - written representation reference
388	Hazel Robinson	Cat 1 & 3	09-24	TP	An invitation has been sent to negotiate and acquire land interests by voluntary agreement. 2022-08-18 Letter Local Refinement Consultation notification sent 2022-09-07 Letter An invitation has been sent to negotiate and acquire land interests by voluntary agreement 2023-01-08 Letter Section 56 notification sent	N/A	N/A	J	new column added - written representation reference
389					An invitation to negotiate and acquire land interests by voluntary agreement has been sent by letter.				

CA (Compulsory acquisition), CAR (Compulsory acquisition of rights over land and temporary possession), TP (Temporary possession)
 CAS (Compulsory acquisition of subsoil), CASTPS (Compulsory acquisition of subsoil and temporary possession of land at the surface)

No. A	Land interest name/organisation and land agent's name (if applicable) B	Type of interest C	Plot(s) D	Land requirement E	Status of negotiations with land interest F G H	RR ref. no(s). I	WR ref. no(s). J	This version: 4.0 (August 2023)					
								Previous version: 3.0 (July 2023)					
								Change					
		Cell in this row with change	Cell content in previous version										
389 Cont'd	Heather Elizabeth Megran	Cat 1 & 3	33-247	CAR	2018-10-09 Letter	Section 42 Statutory consultation notification sent	N/A	N/A	J	new column added - written representation reference			
					2018-10-09 Letter	Land Interest Questionnaire sent							
					2018-10-31 Letter	Land Interest Questionnaire response							
					2020-01-27 Letter	Supplementary consultation notification sent							
					2020-07-13 Letter	Design Refinement consultation notification sent							
					2020-09-29 Letter	An invitation has been sent to negotiate and acquire land interests by voluntary agreement							
					2021-07-13 Letter	Community Impacts consultation notification sent							
					2021-10-26 Letter	An invitation has been sent to negotiate and acquire land interests by voluntary agreement							
					2022-05-13 Letter	Local Refinement consultation notification sent							
					2022-05-24 Letter	Local Refinement consultation extension notification sent							
390	Heather Louise Ansell	Cat 1, 2 & 3	11-24	CAR		Acquisition in conveyancing and completion date agreed	N/A	N/A	H	The Applicant has reached voluntary agreement. new column added - written representation reference			
					2017-10-31 Letter	Order Limits update notification sent							
					Helen Molly Ansell	11-46					CAR	2018-08-20 Letter	Land Interest Questionnaire sent
												2018-09-19 Letter	Land Interest Questionnaire response
					Natalie Elaine Cole	11-48					CAR	2018-10-09 Letter	Section 42 Statutory consultation notification sent
												2019-08-15 Letter	2019 Post-Statutory consultation notification sent
												2020-01-27 Letter	Supplementary consultation notification sent
Tom French - BTF Partnership (as agent)	11-49	CA	2020-07-13 Letter	Design Refinement consultation notification sent									
			11-53	TP	2019-08-15 Letter	2019 Post-Statutory consultation notification sent							
	11-74	CA	2020-01-27 Letter	Supplementary consultation notification sent									
	11-75	TP	2020-07-13 Letter	Design Refinement consultation notification sent									

CA (Compulsory acquisition), CAR (Compulsory acquisition of rights over land and temporary possession), TP (Temporary possession)
 CAS (Compulsory acquisition of subsoil), CASTPS (Compulsory acquisition of subsoil and temporary possession of land at the surface)

No. A	Land interest name/organisation and land agent's name (if applicable) B	Type of interest C	Plot(s) D	Land require ment E	Status of negotiations with land interest F G H	RR ref. no(s). I	WR ref. no(s). J	This version: 4.0 (August 2023)	
								Previous version: 3.0 (July 2023)	
								Change	
								Cell in this row with change	Cell content in previous version
390 Cont'd					2020-08-04 Email Correspondence following consultation call back explaining land requirements east of Thong Lane and inviting availability for a call to discuss ecology land requirement west of Thong Lane 2020-08-05 Email Correspondence regarding Design Refinement consultation 2020-09-19 Email Correspondence confirming land requirements and inviting call to discuss way forwards 2020-09-29 Letter An invitation has been sent to negotiate and acquire land interests by voluntary agreement 2020-10-01 Email Correspondence regarding Project proposals and utilities 2020-10-16 Email Correspondence requesting a meeting, addressing objections and regarding land acquisition options 2020-10-22 Meeting Regular catch up meeting with agent to discuss status and case progress 2020-11-05 Meeting Regular catch up meeting with agent to discuss status and case progress 2021-01-14 Meeting Regular catch up meeting with agent to discuss status and case progress 2021-02-11 Meeting Regular catch up meeting with agent to discuss status and case progress 2021-03-11 Meeting Regular catch up meeting with agent to discuss status and case progress 2021-04-23 Meeting Regular catch up meeting with agent to discuss status and case progress 2021-05-13 Meeting Regular catch up meeting with agent to discuss status and case progress 2021-06-18 Meeting Regular catch up meeting with agent to discuss status and case progress 2021-07-13 Meeting Regular catch up meeting with agent to discuss status and case progress				

CA (Compulsory acquisition), CAR (Compulsory acquisition of rights over land and temporary possession), TP (Temporary possession)
 CAS (Compulsory acquisition of subsoil), CASTPS (Compulsory acquisition of subsoil and temporary possession of land at the surface)

Planning Inspectorate Scheme Ref: TR010032
 Application Document Ref: TR010032/APP/4.1
 DATE: August 2023
 DEADLINE: 3

No. A	Land interest name/organisation and land agent's name (if applicable) B	Type of interest C	Plot(s) D	Land require ment E	Status of negotiations with land interest F G H	RR ref. no(s). I	WR ref. no(s). J	This version: 4.0 (August 2023)	
								Previous version: 3.0 (July 2023)	
								Change	
								Cell in this row with change	Cell content in previous version
390 Cont'd					2021-07-13 Letter Community Impacts consultation notification sent				
					2021-07-28 Meeting Regular catch up meeting with agent to discuss status and case progress				
					2021-07-28 Email Correspondence to agent confirming discussions at Community Impacts consultation and offering relocation assistance				
					2021-08-20 Meeting Regular catch up meeting with agent to discuss status and case progress				
					2021-09-15 Meeting Regular catch up meeting with agent to discuss status and case progress				
					2021-10-13 Meeting Regular catch up meeting with agent to discuss status and case progress				
					2021-11-10 Meeting Regular catch up meeting with agent to discuss status and case progress				
					2022-02-07 Meeting Regular catch up meeting with agent to discuss status and case progress				
					2022-03-01 Meeting Regular catch up meeting with agent to discuss status and case progress				
					2022-04-04 Meeting Regular catch up meeting with agent to discuss status and case progress				
					2022-05-03 Meeting Regular catch up meeting with agent to discuss status and case progress				
					2022-05-09 Email Correspondence regarding survey access request				
					2022-05-13 Letter Local Refinement consultation notification sent				
					2022-05-24 Letter Local Refinement consultation extension notification sent				
					2022-05-30 Meeting Regular catch up meeting with agent to discuss status and case progress				
				2022-06-21 Meeting Regular catch up meeting with agent to discuss status and case progress					

CA (Compulsory acquisition), CAR (Compulsory acquisition of rights over land and temporary possession), TP (Temporary possession)
 CAS (Compulsory acquisition of subsoil), CASTPS (Compulsory acquisition of subsoil and temporary possession of land at the surface)

No. A	Land interest name/organisation and land agent's name (if applicable) B	Type of interest C	Plot(s) D	Land requirement E	Status of negotiations with land interest F G H	RR ref. no(s). I	WR ref. no(s). J	This version: 4.0 (August 2023)	
								Previous version: 3.0 (July 2023)	
								Change	
								Cell in this row with change	Cell content in previous version
390 Cont'd					2022-07-25 Meeting Regular catch up meeting with agent to discuss status and case progress				
					2022-08-15 Meeting Discussion with agent regarding landowner agreement to the Applicant's valuation offer				
					2022-08-24 Email Correspondence to agent confirming agreement to market valuation and setting out Heads of Terms to instruct solicitors				
					2022-09-05 Meeting Regular catch up meeting with agent to discuss status and case progress				
					2022-09-05 Meeting Regular update meeting with agent				
					2022-10-07 Meeting Regular update meeting with agent				
					2022-11-28 Meeting Regular update meeting with agent				
					2022-12-19 Meeting Regular update meeting with agent				
					2023-01-08 Letter Section 56 notification sent				
					2023-01-09 Meeting Regular update meeting with agent				
					2023-02-06 Meeting Regular update meeting with agent				
					2023-03-07 Meeting Regular update meeting with agent				
					2023-04-12 Meeting Regular update meeting with agent				
					2023-05-04 Meeting Regular update meeting with agent				
					2023-05-22 Meeting Regular update meeting with agent				
					2023-06-15 Meeting Regular update meeting with agent			F, G, H	new row added
				2023-07-10 Meeting Conveyancing in progress			F, G, H	new row added	
391					An invitation to negotiate and acquire land interests by voluntary agreement has been sent by letter.				

CA (Compulsory acquisition), CAR (Compulsory acquisition of rights over land and temporary possession), TP (Temporary possession)
 CAS (Compulsory acquisition of subsoil), CASTPS (Compulsory acquisition of subsoil and temporary possession of land at the surface)

No. A	Land interest name/organisation and land agent's name (if applicable) B	Type of interest C	Plot(s) D	Land requirement E	Status of negotiations with land interest F G H	RR ref. no(s). I	WR ref. no(s). J	This version: 4.0 (August 2023)	
								Previous version: 3.0 (July 2023)	
								Change	
		Cell in this row with change	Cell content in previous version						
391 Cont'd	Heather Louise Christie-Parsons	Cat 1 & 3	09-46	TP	2020-01-27 Letter Supplementary consultation notification sent 2020-07-13 Letter Design Refinement consultation notification sent 2020-09-29 Letter An invitation has been sent to negotiate and acquire land interests by voluntary agreement 2021-07-13 Letter Community Impacts consultation notification sent 2021-10-26 Letter An invitation has been sent to negotiate and acquire land interests by voluntary agreement 2022-05-13 Letter Local Refinement consultation notification sent 2022-05-24 Letter Local Refinement consultation extension notification sent 2023-01-08 Letter Section 56 notification sent	N/A	N/A	J	new column added - written representation reference
392	Hollie Barbara Ellen Pell	Cat 1 & 3	25-73	CAR	An invitation to negotiate and acquire land interests by voluntary agreement has been sent by letter. 2020-01-27 Letter Supplementary consultation notification sent 2020-07-13 Letter Design Refinement consultation notification sent 2020-09-29 Letter An invitation has been sent to negotiate and acquire land interests by voluntary agreement 2021-07-13 Letter Community Impacts consultation notification sent 2021-10-26 Letter An invitation has been sent to negotiate and acquire land interests by voluntary agreement 2022-05-13 Letter Local Refinement consultation notification sent 2022-05-24 Letter Local Refinement consultation extension notification sent 2023-01-08 Letter Section 56 notification sent	N/A	N/A	J	new column added - written representation reference

CA (Compulsory acquisition), CAR (Compulsory acquisition of rights over land and temporary possession), TP (Temporary possession)
 CAS (Compulsory acquisition of subsoil), CASTPS (Compulsory acquisition of subsoil and temporary possession of land at the surface)

No. A	Land interest name/organisation and land agent's name (if applicable) B	Type of interest C	Plot(s) D	Land require ment E	Status of negotiations with land interest F G H	RR ref. no(s). I	WR ref. no(s). J	This version: 4.0 (August 2023)	
								Previous version: 3.0 (July 2023)	
								Change	
								Cell in this row with change	Cell content in previous version
393	HS1 Limited	Cat 1, 2 & 3	03-01	CA	2017-04-12 Letter Preferred Route Announcement notification sent	RR-0396	REP1-362	J	new column added - written representation reference
			03-05	CA	2017-05-15 Meeting Engagement at early stages of the Project, discussion regarding the Preferred Route Announcement ongoing dialogue and land ownership structure				
			03-06	CA	2017-07-20 Email Correspondence regarding survey access				
			03-07	CAR	2017-08-17 Letter Survey access request sent				
			03-08	TP	2017-09-11 Meeting Discussion regarding Project design update specifically the proposed junction between the A2 and the A122				
			03-11	CA	2017-10-31 Letter Order Limits update notification sent				
			03-12	CA	2018-01-11 Meeting Discussion regarding Project design update				
			03-21	CA	2018-04-30 Email Correspondence regarding Planning Performance Agreements				
			03-22	CA	2018-05-18 Meeting Discussion regarding Project update, asset definition and Scope of Impact document and Statement of Common Ground				
			03-27	CA	2018-06-25 Letter Land Interest Questionnaire sent				
			03-30	CA	2018-07-19 Letter Land Interest Questionnaire response				
			03-31	CA	2018-08-21 Meeting Discussion regarding Project update, baseline monitoring, Project design updates and next steps				
			03-33	CAR	2018-09-26 Meeting Discussion regarding land and property				
			03-34	CA	2018-10-09 Letter Section 42 Statutory consultation notification sent				

CA (Compulsory acquisition), CAR (Compulsory acquisition of rights over land and temporary possession), TP (Temporary possession)
 CAS (Compulsory acquisition of subsoil), CASTPS (Compulsory acquisition of subsoil and temporary possession of land at the surface)

No. A	Land interest name/organisation and land agent's name (if applicable) B	Type of interest C	Plot(s) D	Land require ment E	Status of negotiations with land interest F G H	RR ref. no(s). I	WR ref. no(s). J	This version: 4.0 (August 2023)	
								Previous version: 3.0 (July 2023)	
								Change	
								Cell in this row with change	Cell content in previous version
393 Cont'd			03-35	CA	2018-10-29 Meeting Discussion regarding Statement of Common Ground draft				
			03-36	TP	2019-02-26 Email Correspondence regarding Statement of Common Ground draft				
			03-37	CA	2019-03-05 Meeting Discussion regarding Statutory consultation update, Project update and addressing Statement of Common Ground comments				
			03-41	CA	2019-06-05 Meeting Discussion regarding land and property				
			03-42	CA	2019-08-14 Meeting Discussion regarding land and property				
			03-44	CA	2019-08-15 Letter 2019 Post-Statutory consultation notification sent				
			03-47	CA	2019-09-05 Email Correspondence regarding Section 42 Statutory consultation letter				
			03-48	CA	2019-11-28 Meeting Discussion regarding land and property				
			03-50	CA	2020-01-27 Letter Supplementary consultation notification sent				
			03-51	CA	2020-05-11 Email Correspondence regarding Project proposals				
			03-55	CA	2020-05-11 Meeting Discussion regarding land and property				
			03-57	CA	2020-05-14 Email Correspondence regarding Project proposals				
			03-70	CA	2020-05-21 Email Correspondence attaching draft minutes of a meeting				
			03-72	CA	2020-06-04 Email Correspondence attaching land use plans				
			03-103	CA	2020-07-06 Email Correspondence attaching draft Heads of Terms				
			04-07	CAR	2020-07-08 Meeting Discussion regarding Project update				
		04-11	CA	2020-07-13 Letter Design Refinement consultation notification sent					
		04-12	CAR	2020-07-30 Email Correspondence regarding draft Heads of Terms					

CA (Compulsory acquisition), CAR (Compulsory acquisition of rights over land and temporary possession), TP (Temporary possession)
 CAS (Compulsory acquisition of subsoil), CASTPS (Compulsory acquisition of subsoil and temporary possession of land at the surface)

No. A	Land interest name/organisation and land agent's name (if applicable) B	Type of interest C	Plot(s) D	Land require ment E	Status of negotiations with land interest F G H	RR ref. no(s). I	WR ref. no(s). J	This version: 4.0 (August 2023)	
								Previous version: 3.0 (July 2023)	
								Change	
								Cell in this row with change	Cell content in previous version
393 Cont'd			04-16	CAR	2020-07-30 Meeting Discussion regarding land and property				
			04-17	CAR	2021-07-13 Letter Community Impacts consultation notification sent				
			04-21	CA	2021-07-28 Email Correspondence attaching draft framework surplus land agreement				
			04-25	TP	2021-08-17 Meeting Discussion regarding draft framework legal agreement				
			04-29	CA	2021-09-27 Email Correspondence regarding framework surplus land agreement				
			04-30	CA	2022-05-13 Letter Local Refinement consultation notification sent				
			04-33	CA	2022-05-24 Letter Local Refinement consultation extension notification sent				
			04-36	CA	2022-08-03 Meeting Discussion regarding engagement on Land and Property draft framework surplus land agreement				
			04-39	CA	2022-09-05 Letter Landowner engagement notification sent				
			04-45	CAR	2023-01-08 Letter Section 56 notification sent				
			04-46	TP	2023-06-16 Meeting Meeting with HS1 Valuation Agent to discuss compensation			F, G, H	previously blank
			04-52	CA	2023-06-29 Meeting Joint meeting with HS1 to work through the draft Property agreement			F, G, H	previously blank
			04-53	CA	2023-07-27 Meeting Joint meeting with HS1 to work through the draft Property agreement. Also agreed approach to confirming other DfT land.			F, G, H	previously blank
			04-56	CA					
			04-59	CA					
			04-61	CAR					
		04-64	CA						
		04-67	CA						

CA (Compulsory acquisition), CAR (Compulsory acquisition of rights over land and temporary possession), TP (Temporary possession)
CAS (Compulsory acquisition of subsoil), CASTPS (Compulsory acquisition of subsoil and temporary possession of land at the surface)

No. A	Land interest name/organisation and land agent's name (if applicable) B	Type of interest C	Plot(s) D	Land require ment E	Status of negotiations with land interest F G H	RR ref. no(s). I	WR ref. no(s). J	This version: 4.0 (August 2023)	
								Previous version: 3.0 (July 2023)	
								Change	
								Cell in this row with change	Cell content in previous version
393 Cont'd			04-69	CA					
			04-72	CAR					
			04-82	CA					
			04-91	CA					
			04-101	CAR					
			04-109	CAR					
			04-111	CA					
			04-112	CA					
			04-115	CA					
			04-116	CA					
			04-117	CA					
			04-120	CA					
			04-121	CA					
			04-122	CAR					
			04-127	CA					
			04-128	CAR					
		04-129	CA						
		04-130	CA						
		04-131	CA						
		04-132	CA						

CA (Compulsory acquisition), CAR (Compulsory acquisition of rights over land and temporary possession), TP (Temporary possession)
 CAS (Compulsory acquisition of subsoil), CASTPS (Compulsory acquisition of subsoil and temporary possession of land at the surface)

No. A	Land interest name/organisation and land agent's name (if applicable) B	Type of interest C	Plot(s) D	Land require ment E	Status of negotiations with land interest F G H	RR ref. no(s). I	WR ref. no(s). J	This version: 4.0 (August 2023)	
								Previous version: 3.0 (July 2023)	
								Change	
								Cell in this row with change	Cell content in previous version
393 Cont'd			04-136	CA					
			04-146	CA					
			04-147	CA					
			04-150	CA					
			04-154	CAR					
			04-155	CA					
			04-158	CA					
			04-159	CA					
			04-160	CA					
			04-162	CA					
			04-164	CA					
			04-166	CA					
			04-169	CA					
			04-170	CA					
			04-171	CA					
			04-173	CA					
			04-174	CA					
		04-175	CA						
		04-178	CA						
		04-179	CA						

CA (Compulsory acquisition), CAR (Compulsory acquisition of rights over land and temporary possession), TP (Temporary possession)
 CAS (Compulsory acquisition of subsoil), CASTPS (Compulsory acquisition of subsoil and temporary possession of land at the surface)

No. A	Land interest name/organisation and land agent's name (if applicable) B	Type of interest C	Plot(s) D	Land require ment E	Status of negotiations with land interest F G H	RR ref. no(s). I	WR ref. no(s). J	This version: 4.0 (August 2023)	
								Previous version: 3.0 (July 2023)	
								Change	
								Cell in this row with change	Cell content in previous version
393 Cont'd			04-182	CA					
			04-183	CA					
			04-185	CA					
			04-186	CA					
			04-187	CA					
			04-191	CA					
			04-192	CA					
			04-196	CA					
			04-197	CA					
			04-198	CA					
			04-199	CA					
			04-201	CA					
			04-202	CA					
			04-204	CA					
			04-205	CA					
			04-206	CA					
			04-207	CA					
		04-208	CA						
		04-209	CA						
		04-212	CA						

CA (Compulsory acquisition), CAR (Compulsory acquisition of rights over land and temporary possession), TP (Temporary possession)
 CAS (Compulsory acquisition of subsoil), CASTPS (Compulsory acquisition of subsoil and temporary possession of land at the surface)

No. A	Land interest name/organisation and land agent's name (if applicable) B	Type of interest C	Plot(s) D	Land require ment E	Status of negotiations with land interest F G H	RR ref. no(s). I	WR ref. no(s). J	This version: 4.0 (August 2023)	
								Previous version: 3.0 (July 2023)	
								Change	
								Cell in this row with change	Cell content in previous version
393 Cont'd			04-213	CA					
			04-215	CAR					
			04-229	CAR					
			04-230	CA					
			04-232	CA					
			04-233	TP					
			04-239	CA					
			04-241	CA					
			04-242	CA					
			04-243	CAR					
			04-258	TP					
			04-259	CAR					
			04-260	CA					
			04-261	CA					
			04-262	CA					
			04-270	CA					
			04-271	CA					
			04-272	CA					
		04-273	CA						
		05-04	TP						

CA (Compulsory acquisition), CAR (Compulsory acquisition of rights over land and temporary possession), TP (Temporary possession)
 CAS (Compulsory acquisition of subsoil), CASTPS (Compulsory acquisition of subsoil and temporary possession of land at the surface)

No. A	Land interest name/organisation and land agent's name (if applicable) B	Type of interest C	Plot(s) D	Land requirement E	Status of negotiations with land interest F G H	RR ref. no(s). I	WR ref. no(s). J	This version: 4.0 (August 2023)	
								Previous version: 3.0 (July 2023)	
								Change	
								Cell in this row with change	Cell content in previous version
393 Cont'd			06-02	CA					
			06-03	CAR					
			06-04	CA					
			06-08	TP					
			06-09	TP					
			06-10	CA					
			06-12	CA					
			06-13	CA					
			06-14	CA					
			06-15	CA					
			06-16	CA					
			06-21	CA					
			06-24	CA					
			06-25	CA					
			06-26	CA					
			06-27	CA					
			06-28	CA					
			06-31	CA					
		06-36	CA						
		06-40	CA						

CA (Compulsory acquisition), CAR (Compulsory acquisition of rights over land and temporary possession), TP (Temporary possession)
 CAS (Compulsory acquisition of subsoil), CASTPS (Compulsory acquisition of subsoil and temporary possession of land at the surface)

No. A	Land interest name/organisation and land agent's name (if applicable) B	Type of interest C	Plot(s) D	Land requirement E	Status of negotiations with land interest F G H	RR ref. no(s). I	WR ref. no(s). J	This version: 4.0 (August 2023)	
								Previous version: 3.0 (July 2023)	
								Change	
								Cell in this row with change	Cell content in previous version
393 Cont'd			06-42	CA					
			06-43	CA					
			06-44	CA					
			06-45	CA					
			06-47	CA					
			06-48	CA					
			06-50	CA					
			06-52	CA					
			06-54	CAR					
			06-55	CAR					
			06-57	CA					
			06-59	CA					
			06-62	CA					
			06-64	CAR					
			06-65	CA					
			06-66	CA					
			06-67	CAR					
		06-68	CA						
		06-71	CA						
		06-76	CA						

CA (Compulsory acquisition), CAR (Compulsory acquisition of rights over land and temporary possession), TP (Temporary possession)
 CAS (Compulsory acquisition of subsoil), CASTPS (Compulsory acquisition of subsoil and temporary possession of land at the surface)

No. A	Land interest name/organisation and land agent's name (if applicable) B	Type of interest C	Plot(s) D	Land require ment E	Status of negotiations with land interest F G H	RR ref. no(s). I	WR ref. no(s). J	This version: 4.0 (August 2023)	
								Previous version: 3.0 (July 2023)	
								Change	
								Cell in this row with change	Cell content in previous version
393 Cont'd			06-81	CA					
			06-82	CA					
			06-88	CA					
			06-117	CAR					
			06-121	CAR					
			06-135	TP					
			06-141	CA					
			06-145	CA					
			06-165	CA					
			06-169	CA					
			06-170	CA					
			06-171	CA					
			06-173	CA					
			06-182	CAR					
			06-188	CAR					
			06-199	CA					
			06-203	CA					
			06-204	CAR					
		07-07	CA						
		07-10	CA						

CA (Compulsory acquisition), CAR (Compulsory acquisition of rights over land and temporary possession), TP (Temporary possession)
 CAS (Compulsory acquisition of subsoil), CASTPS (Compulsory acquisition of subsoil and temporary possession of land at the surface)

No. A	Land interest name/organisation and land agent's name (if applicable) B	Type of interest C	Plot(s) D	Land requirement E	Status of negotiations with land interest F G H	RR ref. no(s). I	WR ref. no(s). J	This version: 4.0 (August 2023)	
								Previous version: 3.0 (July 2023)	
								Change	
								Cell in this row with change	Cell content in previous version
393 Cont'd			07-13	CA					
			07-19	CA					
			07-26	CAR					
			07-32	CA					
			07-35	CA					
			07-38	CA					
			07-41	CAR					
			07-44	CA					
			07-45	CA					
			07-46	CA					
			07-47	CA					
			07-48	CA					
			07-49	CA					
			08-04	CA					
08-05	CA								
394					In regular contact with landowner via agent especially regarding Phase 3 ground investigation works on their land and consequently they are fully aware of the Project and its effect on their property. Opportunity to acquire has been discussed and currently pending a formal valuation by the Valuation Office Agency. Attempts to progress will continue.			H	In contact with landowner via agent who is aware of the Project and its effect on their property. Opportunity to acquire has been discussed and attempts to progress will continue.

CA (Compulsory acquisition), CAR (Compulsory acquisition of rights over land and temporary possession), TP (Temporary possession)
 CAS (Compulsory acquisition of subsoil), CASTPS (Compulsory acquisition of subsoil and temporary possession of land at the surface)

No. A	Land interest name/organisation and land agent's name (if applicable) B	Type of interest C	Plot(s) D	Land require ment E	Status of negotiations with land interest F G H	RR ref. no(s). I	WR ref. no(s). J	This version: 4.0 (August 2023)			
								Previous version: 3.0 (July 2023)			
								Change			
								Cell in this row with change	Cell content in previous version		
394 Cont'd	Hsiao Pin Humberstone	Cat 1, 2 & 3	44-35	CA	2017-10-31 Letter	Order Limits update notification sent	N/A	N/A	J	new column added - written representation reference	
	Wesley Humberstone		44-52	CA	2018-05-14 Letter	Land Interest Questionnaire sent					
	Peter Cole - Ceres Rural (as agent)		44-66	CA	2018-08-02 Meeting	Land Interest Questionnaire assistance					
			44-75	CA	2018-09-04 Letter	Land Interest Questionnaire response					
			44-83	CA	2018-10-09 Letter	Section 42 Statutory consultation notification sent					
			44-87	TP	2018-11-19 Letter	Section 42 Statutory consultation notification sent					
			44-88	CAR	2019-06-16 Email	Correspondence regarding survey works					
			44-91	CAR	2019-08-15 Letter	2019 Post-Statutory consultation notification sent					
			44-93	TP	2019-12-20 Email	Correspondence confirming intention to begin discussions to purchase land					
			44-94	CAR	2020-01-27 Letter	Supplementary consultation notification sent					
			44-95	CAR	2020-02-28 Meeting	Discussion regarding update with agent focusing on survey works					
						2020-03-16 Letter					Land Interest Questionnaire sent
						2020-03-31 Meeting					Discussion regarding update with agent focusing on survey works
						2020-05-05 Email					Correspondence requesting survey access
						2020-07-13 Letter					Design Refinement consultation notification sent
			2020-09-02 Email	Correspondence regarding survey payment							
			2021-03-23 Meeting	Discussion regarding Project position on and requirements for replacement land							
			2021-07-13 Letter	Community Impacts consultation notification sent							
			2022-05-13 Letter	Local Refinement consultation notification sent							

CA (Compulsory acquisition), CAR (Compulsory acquisition of rights over land and temporary possession), TP (Temporary possession)
 CAS (Compulsory acquisition of subsoil), CASTPS (Compulsory acquisition of subsoil and temporary possession of land at the surface)

No. A	Land interest name/organisation and land agent's name (if applicable) B	Type of interest C	Plot(s) D	Land requirement E	Status of negotiations with land interest F G H	RR ref. no(s). I	WR ref. no(s). J	This version: 4.0 (August 2023)	
								Previous version: 3.0 (July 2023)	
								Change	
								Cell in this row with change	Cell content in previous version
394 Cont'd					2022-05-24 Letter Local Refinement consultation extension notification sent 2022-07-12 Email Correspondence regarding survey payment 2022-08-02 Meeting Discussion regarding current status of Development Consent Order and pre-enabling works issue 2022-11-29 Email To agent informally advising of DCO formal acceptance 2022-12-07 Email To agent sending DCO Briefing Guide 2022-12-19 Email To agent giving prior notice on period for making relevant representations to register as an interested party 2023-01-08 Letter Section 56 notification sent 2023-01-26 Email To agent asking if client may be willing to enter into early voluntary disposal of freehold 2023-02-06 Email To agent confirming VOA instructed in potential voluntary sale and outlining HoT for National Highways 'Standard Voluntary Agreement' 2023-07-12 Email To agent regarding voluntary agreement			F, G, H	new row added
395	Ian Alexander Gracie	Cat 1 & 3	33-131	CAR	An invitation to negotiate and acquire land interests by voluntary agreement has been sent by letter. 2018-10-09 Letter Land Interest Questionnaire sent 2018-10-09 Letter Section 42 Statutory consultation notification sent 2019-02-08 Letter Land Interest Questionnaire reminder sent 2020-01-27 Letter Supplementary consultation notification sent 2020-07-13 Letter Design Refinement consultation notification sent	N/A	N/A	J	new column added - written representation reference

CA (Compulsory acquisition), CAR (Compulsory acquisition of rights over land and temporary possession), TP (Temporary possession)
 CAS (Compulsory acquisition of subsoil), CASTPS (Compulsory acquisition of subsoil and temporary possession of land at the surface)

No. A	Land interest name/organisation and land agent's name (if applicable) B	Type of interest C	Plot(s) D	Land requirement E	Status of negotiations with land interest F G H	RR ref. no(s). I	WR ref. no(s). J	This version: 4.0 (August 2023)	
								Previous version: 3.0 (July 2023)	
								Change	
								Cell in this row with change	Cell content in previous version
395 Cont'd					2020-09-29 Letter An invitation has been sent to negotiate and acquire land interests by voluntary agreement 2021-07-13 Letter Community Impacts consultation notification sent 2021-10-26 Letter An invitation has been sent to negotiate and acquire land interests by voluntary agreement 2022-05-13 Letter Local Refinement consultation notification sent 2022-05-24 Letter Local Refinement consultation extension notification sent 2023-01-08 Letter Section 56 notification sent				
396	Ian Alexander McKenzie	Cat 1	26-06 29-30 29-32	CA CA CA	An invitation to negotiate and acquire land interests by voluntary agreement has been sent by letter. 2020-07-13 Letter Design Refinement consultation notification sent 2020-09-29 Letter An invitation has been sent to negotiate and acquire land interests by voluntary agreement 2021-07-13 Letter Community Impacts consultation notification sent 2021-10-26 Letter An invitation has been sent to negotiate and acquire land interests by voluntary agreement 2021-11-01 Email Correspondence regarding voluntary agreement 2022-05-13 Letter Local Refinement consultation notification sent 2022-05-17 Phone Call Conversation regarding title ownership 2022-05-24 Letter Local Refinement consultation extension notification sent 2023-01-08 Letter Section 56 notification sent	N/A	N/A	J	new column added - written representation reference

CA (Compulsory acquisition), CAR (Compulsory acquisition of rights over land and temporary possession), TP (Temporary possession)
 CAS (Compulsory acquisition of subsoil), CASTPS (Compulsory acquisition of subsoil and temporary possession of land at the surface)

No. A	Land interest name/organisation and land agent's name (if applicable) B	Type of interest C	Plot(s) D	Land requirement E	Status of negotiations with land interest F G H	RR ref. no(s). I	WR ref. no(s). J	This version: 4.0 (August 2023)	
								Previous version: 3.0 (July 2023)	
								Change	
								Cell in this row with change	Cell content in previous version
397	Ian Colin Gill Louis David Gill Nicola Anne Gill	Cat 1	29-56 29-110	CA CA	<p>Contact has been made with landowner who is aware of the Project and its effect on their property. An invitation to negotiate and acquire land interests by voluntary agreement has been sent by letter and attempts to progress will continue.</p> <p>2017-04-12 Letter Preferred Route Announcement notification sent</p> <p>2017-08-17 Letter Survey access request sent</p> <p>2017-10-31 Letter Order Limits update notification sent</p> <p>2018-05-14 Letter Land Interest Questionnaire sent</p> <p>2018-06-11 Letter Land Interest Questionnaire response</p> <p>2018-08-28 Letter Land Interest Questionnaire sent</p> <p>2018-10-09 Letter Section 42 Statutory consultation notification sent</p> <p>2020-01-27 Letter Supplementary consultation notification sent</p> <p>2020-07-13 Letter Design Refinement consultation notification sent</p> <p>2020-09-29 Letter An invitation has been sent to negotiate and acquire land interests by voluntary agreement</p> <p>2021-07-13 Letter Community Impacts consultation notification sent</p> <p>2021-10-26 Letter An invitation has been sent to negotiate and acquire land interests by voluntary agreement</p> <p>2022-02-28 Email Correspondence regarding survey access request</p> <p>2022-05-13 Letter Local Refinement consultation notification sent</p> <p>2022-05-24 Letter Local Refinement consultation extension notification sent</p> <p>2023-01-08 Letter Section 56 notification sent</p>	N/A	N/A	J	new column added - written representation reference

CA (Compulsory acquisition), CAR (Compulsory acquisition of rights over land and temporary possession), TP (Temporary possession)
 CAS (Compulsory acquisition of subsoil), CASTPS (Compulsory acquisition of subsoil and temporary possession of land at the surface)

No. A	Land interest name/organisation and land agent's name (if applicable) B	Type of interest C	Plot(s) D	Land requirement E	Status of negotiations with land interest F G H	RR ref. no(s). I	WR ref. no(s). J	This version: 4.0 (August 2023)	
								Previous version: 3.0 (July 2023)	
								Change	
								Cell in this row with change	Cell content in previous version
398	Ian Mark Hilton Neal Andrew Hilton	Cat 1 & 3	45-01 46-02	TP TP	<p>An invitation to negotiate and acquire land interests by voluntary agreement has been sent by letter.</p> <p>2018-09-10 Letter Land Interest Questionnaire sent</p> <p>2018-10-09 Letter Section 42 Statutory consultation notification sent</p> <p>2019-02-08 Letter Land Interest Questionnaire reminder sent</p> <p>2019-08-15 Letter 2019 Post-Statutory consultation notification sent</p> <p>2020-01-27 Letter Supplementary consultation notification sent</p> <p>2020-07-13 Letter Design Refinement consultation notification sent</p> <p>2020-09-29 Letter An invitation has been sent to negotiate and acquire land interests by voluntary agreement</p> <p>2021-07-13 Letter Community Impacts consultation notification sent</p> <p>2021-10-26 Letter An invitation has been sent to negotiate and acquire land interests by voluntary agreement</p> <p>2022-05-13 Letter Local Refinement consultation notification sent</p> <p>2022-05-24 Letter Local Refinement consultation extension notification sent</p> <p>2023-01-08 Letter Section 56 notification sent</p>	N/A	N/A	J	new column added - written representation reference
399	Indre Lioranciene	Cat 1 & 3	25-87	CAR	<p>An invitation to negotiate and acquire land interests by voluntary agreement has been sent by letter.</p> <p>2020-10-15 Letter An invitation has been sent to negotiate and acquire land interests by voluntary agreement</p> <p>2021-07-13 Letter Community Impacts consultation notification sent</p> <p>2021-10-26 Letter An invitation has been sent to negotiate and acquire land interests by voluntary agreement</p>	N/A	N/A	J	new column added - written representation reference

CA (Compulsory acquisition), CAR (Compulsory acquisition of rights over land and temporary possession), TP (Temporary possession)
 CAS (Compulsory acquisition of subsoil), CASTPS (Compulsory acquisition of subsoil and temporary possession of land at the surface)

No. A	Land interest name/organisation and land agent's name (if applicable) B	Type of interest C	Plot(s) D	Land requirement E	Status of negotiations with land interest F G H	RR ref. no(s). I	WR ref. no(s). J	This version: 4.0 (August 2023)	
								Previous version: 3.0 (July 2023)	
								Change	
								Cell in this row with change	Cell content in previous version
399 Cont'd					2022-05-13 Letter Local Refinement consultation notification sent 2022-05-24 Letter Local Refinement consultation extension notification sent 2023-01-08 Letter Section 56 notification sent				
400	Ingrebourne Kemps Limited	Cat 1	40-15 40-16 40-25	CA CA CA	The Applicant is in contact with the agent for the landowner who is aware of the Project's impact. Voluntary agreement discussions are on-going and would progress with the landowner should heads of terms be agreed and the agent receive instructions. 2022-08-18 Letter Local Refinement Consultation notification sent 2022-09-21 Email Correspondence to agent regarding Local Refinement consultation response from Hill Residential Ltd 2022-09-21 Email Email to agent regarding local refinement consultation response from Hill Residential Ltd 2023-01-08 Letter Section 56 notification sent	N/A	N/A	H J	The Applicant is in contact with the agent for the landowner who is aware of the Project's impact. Voluntary agreement discussions would progress with the landowner should the agent receive instruction. new column added - written representation reference
401	Ingrebourne Valley Limited	Cat 1, 2 & 3	16-03 16-04	TP CAR	In contact with landowner who is aware of the Project and its effect on their property. Regular meetings have taken place to discuss all aspects of the operation of their business, Project requirements and proposed land take. Negotiations are continuing with a view to having agreements in place before or during the examination, if such can be agreed. 2017-08-17 Letter Survey access request sent 2017-09-04 Meeting Discussion regarding survey works and construction compounds	RR-0405	N/A	H J	In contact with landowner who is aware of the Project and its effect on their property. Regular monthly meetings have taken place to discuss all aspects of the operation of their business, Project requirements and proposed land take. Negotiations are continuing with a view to having agreements in place before or during the examination. new column added - written representation reference

CA (Compulsory acquisition), CAR (Compulsory acquisition of rights over land and temporary possession), TP (Temporary possession)
 CAS (Compulsory acquisition of subsoil), CASTPS (Compulsory acquisition of subsoil and temporary possession of land at the surface)

No. A	Land interest name/organisation and land agent's name (if applicable) B	Type of interest C	Plot(s) D	Land require ment E	Status of negotiations with land interest F G H	RR ref. no(s). I	WR ref. no(s). J	This version: 4.0 (August 2023)	
								Previous version: 3.0 (July 2023)	
								Change	
								Cell in this row with change	Cell content in previous version
401 Cont'd			16-06	TP	2017-09-20 Email Correspondence attaching minutes of a meeting				
			16-16	TP	2017-09-27 Email Correspondence regarding survey access				
			16-19	CAR	2017-10-13 Email Correspondence regarding survey licence				
			16-22	CAR	2017-10-24 Email Correspondence attaching survey licence				
			16-23	TP	2017-10-31 Letter Order Limits update notification sent				
			16-26	TP	2018-08-28 Letter Land Interest Questionnaire sent				
			16-29	TP	2018-09-26 Email Correspondence arranging a meeting				
			16-33	TP	2018-10-09 Letter Section 42 Statutory consultation notification sent				
			16-34	TP	2019-05-22 Meeting Discussion regarding Project proposals, Project requirements and all aspects of the operation of the Ingrebourne Valley Limited business				
			16-35	TP	2019-08-15 Letter 2019 Post-Statutory consultation notification sent				
			16-36	CA	2019-08-29 Email Correspondence attaching minutes of a meeting				
			16-37	CA	2019-09-25 Meeting Discussion regarding Statement of Common Ground				
			16-38	CA	2019-10-28 Email Correspondence attaching draft minutes of a meeting				
			16-39	CA	2020-01-22 Meeting Discussion regarding survey works				
			16-40	TP	2020-01-27 Letter Supplementary consultation notification sent				
			16-41	CAS	2020-02-13 Email Correspondence regarding survey works				
			16-44	CAR	2020-02-17 Email Correspondence regarding Statement of Common Ground				
		16-50	CA	2020-03-16 Letter Land Interest Questionnaire sent					
		16-54	CAR	2020-03-20 Email Correspondence attaching minutes of a meeting					

CA (Compulsory acquisition), CAR (Compulsory acquisition of rights over land and temporary possession), TP (Temporary possession)
 CAS (Compulsory acquisition of subsoil), CASTPS (Compulsory acquisition of subsoil and temporary possession of land at the surface)

No. A	Land interest name/organisation and land agent's name (if applicable) B	Type of interest C	Plot(s) D	Land requirement E	Status of negotiations with land interest F G H	RR ref. no(s). I	WR ref. no(s). J	This version: 4.0 (August 2023)	
								Previous version: 3.0 (July 2023)	
								Change	
								Cell in this row with change	Cell content in previous version
401 Cont'd			20-02	TP	2020-04-17 Email Correspondence regarding survey works				
			20-03	TP	2020-04-28 Email Correspondence regarding survey licence				
			20-08	CAR	2020-05-05 Email Correspondence attaching survey licence				
			20-11	CAR	2020-07-06 Email Correspondence regarding draft minutes of a meeting				
			20-26	TP	2020-07-13 Letter Design Refinement consultation notification sent				
			20-40	TP	2020-11-13 Meeting Discussion regarding survey works and Compound Agreements				
			20-42	CAR	2020-12-02 Meeting Discussion regarding survey works and compound agreement				
			20-44	TP	2020-12-03 Email Correspondence attaching draft minutes of a meeting				
			20-45	CA	2021-01-11 Letter Land Interest Questionnaire sent				
			20-46	TP	2021-01-12 Email Correspondence regarding land referencing				
			20-49	CAR	2021-01-14 Email Correspondence regarding survey licence				
			20-50	CAR	2021-01-19 Letter Land Interest Questionnaire sent				
			20-53	CA	2021-01-28 Email Correspondence regarding proposed Non-Motorised User routes				
			20-54	TP	2021-02-09 Email Correspondence regarding survey licence				
			20-57	CAR	2021-03-26 Meeting Discussion regarding effect of Project on property				
			20-62	CA	2021-04-01 Email Correspondence regarding draft survey licence and survey payment				
			20-67	CA	2021-04-14 Email Correspondence requesting survey access				
			20-68	CA	2021-05-10 Email Correspondence regarding draft survey licence				
			20-69	CA	2021-06-10 Email Correspondence regarding compensation				

CA (Compulsory acquisition), CAR (Compulsory acquisition of rights over land and temporary possession), TP (Temporary possession)
 CAS (Compulsory acquisition of subsoil), CASTPS (Compulsory acquisition of subsoil and temporary possession of land at the surface)

No. A	Land interest name/organisation and land agent's name (if applicable) B	Type of interest C	Plot(s) D	Land require ment E	Status of negotiations with land interest F G H	RR ref. no(s). I	WR ref. no(s). J	This version: 4.0 (August 2023)	
								Previous version: 3.0 (July 2023)	
								Change	
								Cell in this row with change	Cell content in previous version
401 Cont'd			20-71	TP	2021-06-16 Meeting Discussion regarding Void Space Reservation Agreement, compensation and Project design and construction issues				
			20-72	TP	2021-06-25 Email Correspondence regarding Heads of Terms agreement				
			21-30	TP	2021-07-06 Email Correspondence regarding Heads of Terms agreement				
			40-09	CA	2021-07-07 Email Correspondence confirming Heads of Terms agreement				
			40-13	CA	2021-07-13 Letter Community Impacts consultation notification sent				
			40-15	CA	2021-09-09 Email Correspondence regarding survey licence				
			40-17	CA	2021-12-13 Letter Landowner engagement notification sent				
			40-19	CA	2022-02-14 Letter Land Interest Questionnaire sent				
			40-24	CA	2022-05-13 Letter Local Refinement consultation notification sent				
			40-26	CA	2022-05-17 Email Correspondence regarding survey works				
			42-04	TP	2022-05-24 Letter Local Refinement consultation extension notification sent				
			42-20	CA	2022-06-16 Letter Land Interest Questionnaire response				
			42-35	CA	2022-06-16 Email Correspondence regarding Land Interest Questionnaire				
			42-37	CA	2022-07-08 Meeting Discussion regarding effect of Project on property and Void Space Reservation Agreement				
			42-39	CA	2022-08-02 Email Correspondence regarding decommissioning works				
			42-51	CA	2022-09-01 Letter Landowner engagement notification sent				
42-67	CA	2022-09-15 Email Correspondence arranging access for Planning Inspectorate visit to Ingrebourne Valley Limited site							

CA (Compulsory acquisition), CAR (Compulsory acquisition of rights over land and temporary possession), TP (Temporary possession)
 CAS (Compulsory acquisition of subsoil), CASTPS (Compulsory acquisition of subsoil and temporary possession of land at the surface)

No. A	Land interest name/organisation and land agent's name (if applicable) B	Type of interest C	Plot(s) D	Land requirement E	Status of negotiations with land interest F G H	RR ref. no(s). I	WR ref. no(s). J	This version: 4.0 (August 2023)	
								Previous version: 3.0 (July 2023)	
								Change	
								Cell in this row with change	Cell content in previous version
401 Cont'd			42-86	CA	2022-09-15 Email Correspondence arranging access for Planning Inspectorate visit to IVL site 2022-09-16 Letter Correspondence from developer regarding impact of new right of way over Kemps Farm 2022-09-16 Letter Correspondence from developer reference impact of new right of way over Kemps Farm 2022-11-07 Email To agent (IVL Kemps Ltd) offering discussions to mitigate NMU impact on residential development site 2022-11-29 Email To landowner informally advising of DCO formal acceptance 2022-12-06 Meeting With Managing Director to discuss scheme impacts on IVL's environmental permitting regime 2022-12-07 Email To landowner sending DCO Briefing Guide 2022-12-19 Email To landowner giving prior notice on period for making relevant representations to register as an interested party 2023-01-08 Letter Section 56 notification sent 2023-05-15 Letter Minor refinement consultation notification sent 2023-08-04 Letter Landowner consultation notification sent				
								F, G, H	new row added
402	Irene Jackson	Cat 1 & 3	33-168	CAR	An invitation to negotiate and acquire land interests by voluntary agreement has been sent by letter. 2018-10-09 Letter Section 42 Statutory consultation notification sent 2018-10-09 Letter Land Interest Questionnaire sent 2018-11-29 Letter Land Interest Questionnaire response 2020-01-27 Letter Supplementary consultation notification sent	N/A	N/A	J	new column added - written representation reference

CA (Compulsory acquisition), CAR (Compulsory acquisition of rights over land and temporary possession), TP (Temporary possession)
 CAS (Compulsory acquisition of subsoil), CASTPS (Compulsory acquisition of subsoil and temporary possession of land at the surface)

No. A	Land interest name/organisation and land agent's name (if applicable) B	Type of interest C	Plot(s) D	Land requirement E	Status of negotiations with land interest F G H	RR ref. no(s). I	WR ref. no(s). J	This version: 4.0 (August 2023)	
								Previous version: 3.0 (July 2023)	
								Change	
								Cell in this row with change	Cell content in previous version
402 Cont'd					2020-07-13 Letter Design Refinement consultation notification sent 2020-09-29 Letter An invitation has been sent to negotiate and acquire land interests by voluntary agreement 2021-07-13 Letter Community Impacts consultation notification sent 2021-10-26 Letter An invitation has been sent to negotiate and acquire land interests by voluntary agreement 2022-05-13 Letter Local Refinement consultation notification sent 2022-05-24 Letter Local Refinement consultation extension notification sent 2023-01-08 Letter Section 56 notification sent				
403	Iuliana Opris	Cat 1, 2 & 3	26-34 28-81 28-88	TP CA CA	An invitation to negotiate and acquire land interests by voluntary agreement has been sent by letter. 2021-07-13 Letter Community Impacts consultation notification sent 2021-10-26 Letter An invitation has been sent to negotiate and acquire land interests by voluntary agreement 2022-05-13 Letter Local Refinement consultation notification sent 2022-05-24 Letter Local Refinement consultation extension notification sent 2023-01-08 Letter Section 56 notification sent	N/A	N/A	J	new column added - written representation reference
404	Ivo Donald Stuart Bligh Lord Clifton Katherine Amanda Sagna	Cat 1, 2 & 3	03-60 03-111	CA CA	The Applicant is in contact with the agent for the landowner who is aware of the Project's impact. Voluntary agreement discussions would progress with the landowner should the agent receive instruction. 2017-04-12 Letter Preferred Route Announcement notification sent 2017-10-31 Letter Order Limits update notification sent	N/A	N/A	J	new column added - written representation reference

CA (Compulsory acquisition), CAR (Compulsory acquisition of rights over land and temporary possession), TP (Temporary possession)
CAS (Compulsory acquisition of subsoil), CASTPS (Compulsory acquisition of subsoil and temporary possession of land at the surface)

No. A	Land interest name/organisation and land agent's name (if applicable) B	Type of interest C	Plot(s) D	Land require ment E	Status of negotiations with land interest F G H	RR ref. no(s). I	WR ref. no(s). J	This version: 4.0 (August 2023)		
								Previous version: 3.0 (July 2023)		
								Change		
								Cell in this row with change	Cell content in previous version	
404 Cont'd	James White - Savills UK Ltd (as agent)		04-26	CA	2018-05-14 Letter	Land Interest Questionnaire sent				
			04-35	CA	2018-06-21 Letter	Land Interest Questionnaire response				
			04-42	CAR	2018-08-10 Letter	Survey access request sent				
			04-58	CAR	2018-08-13 Email	Correspondence regarding land referencing				
			04-70	CA	2018-10-09 Letter	Section 42 Statutory consultation notification sent				
			04-71	CA	2019-08-15 Letter	2019 Post-Statutory consultation notification sent				
			04-76	CA	2020-01-27 Letter	Supplementary consultation notification sent				
			04-78	CA	2020-07-13 Letter	Design Refinement consultation notification sent				
			04-80	CA	2020-07-22 Meeting	Discussion with agent regarding update on Design Refinement consultation				
			04-81	CA	2020-09-29 Letter	An invitation has been sent to negotiate and acquire land interests by voluntary agreement				
			04-83	CA	2021-01-06 Email	Correspondence regarding fee policy				
			04-89	CAR	2021-07-13 Letter	Community Impacts consultation notification sent				
			04-99	CAR	2021-08-24 Meeting	Discussion regarding effect of Project on property				
			04-105	CA	2021-10-26 Letter	An invitation has been sent to negotiate and acquire land interests by voluntary agreement				
			04-108	TP	2022-04-06 Email	Correspondence regarding survey access request				
			04-137	TP	2022-04-19 Email	Correspondence requesting a meeting				
04-138	CAR	2022-05-13 Letter	Local Refinement consultation notification sent							
04-139	CA	2022-05-24 Letter	Local Refinement consultation extension notification sent							

CA (Compulsory acquisition), CAR (Compulsory acquisition of rights over land and temporary possession), TP (Temporary possession)
 CAS (Compulsory acquisition of subsoil), CASTPS (Compulsory acquisition of subsoil and temporary possession of land at the surface)

No. A	Land interest name/organisation and land agent's name (if applicable) B	Type of interest C	Plot(s) D	Land requirement E	Status of negotiations with land interest F G H	RR ref. no(s). I	WR ref. no(s). J	This version: 4.0 (August 2023)	
								Previous version: 3.0 (July 2023)	
								Change	
								Cell in this row with change	Cell content in previous version
404 Cont'd			04-140	CAR	2022-05-24 Meeting Discussion regarding Project update, effect of Project on property and potential voluntary agreement. Agent to take client instruction				
			04-141	TP	2023-01-08 Letter Section 56 notification sent				
			04-225	CAR	2023-05-31 Email Correspondence to agent regarding project				
405	J & A Lyon John Nisbet Lyon Robert James Lyon Oliver Lukies - Strutt and Parker (as agent)	Cat 1, 2 & 3	27-03	CA	2018-08-03 Email Correspondence regarding survey access	N/A	N/A	C, J	Cat 1 & 3 (C); new column added - written representation reference
			27-15	CA	2018-09-26 Letter Land Interest Questionnaire sent				
			27-27	CAR	2018-10-09 Letter Section 42 Statutory consultation notification sent				
			27-28	CA	2019-05-01 Letter Land Interest Questionnaire sent				
			27-47	CAR	2019-05-03 Letter Land Interest Questionnaire response				
			27-48	CAR	2019-08-15 Letter 2019 Post-Statutory consultation notification sent				
			27-57	CAR	2020-01-27 Letter Supplementary consultation notification sent				
			27-58	CAR	2020-03-16 Letter Land Interest Questionnaire sent				
			27-59	CAR	2020-06-09 Email Correspondence regarding survey access				
			27-60	CAR	2020-06-17 Email Correspondence requesting survey access				
			27-61	CAR	2020-06-26 Email Correspondence regarding survey consent form				
			27-62	CAR	2020-07-03 Email Correspondence regarding survey licence				
			27-76	CAR	2020-07-13 Letter Design Refinement consultation notification sent				

CA (Compulsory acquisition), CAR (Compulsory acquisition of rights over land and temporary possession), TP (Temporary possession)
 CAS (Compulsory acquisition of subsoil), CASTPS (Compulsory acquisition of subsoil and temporary possession of land at the surface)

No. A	Land interest name/organisation and land agent's name (if applicable) B	Type of interest C	Plot(s) D	Land requirement E	Status of negotiations with land interest F G H	RR ref. no(s). I	WR ref. no(s). J	This version: 4.0 (August 2023)	
								Previous version: 3.0 (July 2023)	
								Change	
								Cell in this row with change	Cell content in previous version
405 Cont'd			27-80	CAR	2020-07-14 Email Correspondence attaching survey licence				
			27-82	CAR	2020-07-21 Email Correspondence from agent suggesting licence amendments				
			27-83	CAR	2020-08-04 Email Correspondence attaching updated survey licence				
			27-86	CAR	2020-09-29 Letter An invitation has been sent to negotiate and acquire land interests by voluntary agreement				
			27-87	CAR	2021-05-06 Email Correspondence regarding survey payment			D, E	plot deleted in respect of person
			27-90	CAR	2021-06-03 Email Correspondence regarding survey payment				
			27-95	CAR	2021-06-16 Email Correspondence regarding survey access				
			27-96	CAR	2021-06-25 Email Correspondence regarding survey access request				
			27-98	CAR	2021-07-12 Email Correspondence regarding survey access request				
			27-100	CAR	2021-07-13 Letter Community Impacts consultation notification sent				
			28-140	CA	2021-08-23 Email Correspondence regarding survey access				
					2021-08-31 Email Correspondence regarding survey works				
					2021-09-21 Email Correspondence regarding survey payment				
					2021-09-30 Email Correspondence regarding survey access request				
					2021-10-01 Email Correspondence regarding survey access request				
					2021-10-12 Email Correspondence regarding survey payment				
					2021-10-26 Letter An invitation has been sent to negotiate and acquire land interests by voluntary agreement				
				2022-03-30 Email Correspondence regarding survey access request					
				2022-04-04 Email Correspondence regarding survey payment					

CA (Compulsory acquisition), CAR (Compulsory acquisition of rights over land and temporary possession), TP (Temporary possession)
 CAS (Compulsory acquisition of subsoil), CASTPS (Compulsory acquisition of subsoil and temporary possession of land at the surface)

Planning Inspectorate Scheme Ref: TR010032
 Application Document Ref: TR010032/APP/4.1
 DATE: August 2023
 DEADLINE: 3

No. A	Land interest name/organisation and land agent's name (if applicable) B	Type of interest C	Plot(s) D	Land requirement E	Status of negotiations with land interest F G H	RR ref. no(s). I	WR ref. no(s). J	This version: 4.0 (August 2023)	
								Previous version: 3.0 (July 2023)	
								Change	
								Cell in this row with change	Cell content in previous version
405 Cont'd					2022-04-06 Email Correspondence regarding survey access request 2022-05-09 Email Correspondence regarding survey access request 2022-05-13 Letter Local Refinement consultation notification sent 2022-05-24 Letter Local Refinement consultation extension notification sent 2022-08-31 Email Correspondence to agent responding to consultation enquiries and proposing meeting to consider mitigation of Project impacts 2023-01-08 Letter Section 56 notification sent				
406	J Khadi	Cat 1 & 3	29-100	CA	2023-05-02 Letter Section 102a notification sent	N/A	N/A	J	new column added - written representation reference
407	J M Norton	Cat 1 & 3	33-97 33-111	CA CA	2023-05-02 Letter Section 102a notification sent	N/A	N/A	J D, E	new column added - written representation reference new row added
408	J. G. Haulage	Cat 1, 2 & 3	06-81	CA	An invitation to negotiate and acquire land interests by voluntary agreement has been sent by letter. 2021-07-13 Letter Community Impacts consultation notification sent	N/A	N/A	J	new column added - written representation reference

CA (Compulsory acquisition), CAR (Compulsory acquisition of rights over land and temporary possession), TP (Temporary possession)
CAS (Compulsory acquisition of subsoil), CASTPS (Compulsory acquisition of subsoil and temporary possession of land at the surface)

No. A	Land interest name/organisation and land agent's name (if applicable) B	Type of interest C	Plot(s) D	Land requirement E	Status of negotiations with land interest F G H	RR ref. no(s). I	WR ref. no(s). J	This version: 4.0 (August 2023)	
								Previous version: 3.0 (July 2023)	
								Change	
								Cell in this row with change	Cell content in previous version
408 Cont'd			06-118	CA	2021-10-26 Letter An invitation has been sent to negotiate and acquire land interests by voluntary agreement 2022-05-13 Letter Local Refinement consultation notification sent 2022-05-24 Letter Local Refinement consultation extension notification sent 2023-01-08 Letter Section 56 notification sent				
409	Jack Francis Kennedy	Cat 1 & 3	13-16	CAR	An invitation to negotiate and acquire land interests by voluntary agreement has been sent by letter. 2022-05-13 Letter Local Refinement consultation notification sent 2022-05-24 Letter Local Refinement consultation extension notification sent 2022-09-07 Letter An invitation has been sent to negotiate and acquire land interests by voluntary agreement 2023-01-08 Letter Section 56 notification sent	N/A	N/A	J	new column added - written representation reference
410	Jack Robert South		10-21 10-29	CA CA	The Applicant has met with the landowner who is aware of the Project proposals to acquire land for nitrogen deposition compensation. Following a meeting with the landowner on 11/10/22 there has been no further engagement from the landowner. 2023-01-08 Letter Section 56 notification sent	N/A	N/A	B, C, D, E, F, G, H, I, J	Entry deleted and person assigned to group no. 14
411	Jacky Benson	Cat 1 & 3	43-74 43-75	TP TP	An invitation to negotiate and acquire land interests by voluntary agreement has been sent by letter. 2018-10-09 Letter Land Interest Questionnaire sent 2018-10-09 Letter Section 42 Statutory consultation notification sent	N/A	N/A	J	new column added - written representation reference

CA (Compulsory acquisition), CAR (Compulsory acquisition of rights over land and temporary possession), TP (Temporary possession)
CAS (Compulsory acquisition of subsoil), CASTPS (Compulsory acquisition of subsoil and temporary possession of land at the surface)

No. A	Land interest name/organisation and land agent's name (if applicable) B	Type of interest C	Plot(s) D	Land require ment E	Status of negotiations with land interest F G H	RR ref. no(s). I	WR ref. no(s). J	This version: 4.0 (August 2023)	
								Previous version: 3.0 (July 2023)	
								Change	
								Cell in this row with change	Cell content in previous version
411 Cont'd					2019-02-08 Letter Land Interest Questionnaire reminder sent 2020-01-27 Letter Supplementary consultation notification sent 2020-03-16 Letter Land Interest Questionnaire sent 2020-07-13 Letter Design Refinement consultation notification sent 2020-09-29 Letter An invitation has been sent to negotiate and acquire land interests by voluntary agreement 2021-07-13 Letter Community Impacts consultation notification sent 2021-10-26 Letter An invitation has been sent to negotiate and acquire land interests by voluntary agreement 2022-05-13 Letter Local Refinement consultation notification sent 2022-05-24 Letter Local Refinement consultation extension notification sent 2023-01-08 Letter Section 56 notification sent				
412	Jacqueline Aggett	Cat 1 & 3	09-45	TP	An invitation to negotiate and acquire land interests by voluntary agreement has been sent by letter. 2020-01-27 Letter Supplementary consultation notification sent 2020-07-13 Letter Design Refinement consultation notification sent 2020-09-29 Letter An invitation has been sent to negotiate and acquire land interests by voluntary agreement 2021-07-13 Letter Community Impacts consultation notification sent 2021-10-26 Letter An invitation has been sent to negotiate and acquire land interests by voluntary agreement 2022-05-13 Letter Local Refinement consultation notification sent 2022-05-24 Letter Local Refinement consultation extension notification sent	N/A	N/A	J	new column added - written representation reference

CA (Compulsory acquisition), CAR (Compulsory acquisition of rights over land and temporary possession), TP (Temporary possession)
 CAS (Compulsory acquisition of subsoil), CASTPS (Compulsory acquisition of subsoil and temporary possession of land at the surface)

No. A	Land interest name/organisation and land agent's name (if applicable) B	Type of interest C	Plot(s) D	Land require ment E	Status of negotiations with land interest F G H	RR ref. no(s). I	WR ref. no(s). J	This version: 4.0 (August 2023)	
								Previous version: 3.0 (July 2023)	
								Change	
								Cell in this row with change	Cell content in previous version
412 Cont'd					2023-01-08 Letter Section 56 notification sent				
413	Jacqueline Ann Firn-Keightley	Cat 1 & 3	05-13	CAR	<p>An invitation to negotiate and acquire land interests by voluntary agreement has been sent by letter.</p> <p>2020-01-27 Letter Supplementary consultation notification sent</p> <p>2020-07-13 Letter Design Refinement consultation notification sent</p> <p>2020-09-29 Letter An invitation has been sent to negotiate and acquire land interests by voluntary agreement</p> <p>2021-07-13 Letter Community Impacts consultation notification sent</p> <p>2021-10-26 Letter An invitation has been sent to negotiate and acquire land interests by voluntary agreement</p> <p>2022-05-13 Letter Local Refinement consultation notification sent</p> <p>2022-05-24 Letter Local Refinement consultation extension notification sent</p> <p>2023-01-08 Letter Section 56 notification sent</p>	N/A	N/A	J	new column added - written representation reference
414	Jacqueline Anne Ingram Kevin Michael Ingram	Cat 1	47-21 47-24	CA CA	<p>An invitation to negotiate and acquire land interests by voluntary agreement has been sent by letter.</p> <p>2017-10-31 Letter Order Limits update notification sent</p> <p>2018-08-20 Letter Land Interest Questionnaire sent</p> <p>2018-10-09 Letter Section 42 Statutory consultation notification sent</p> <p>2020-01-27 Letter Supplementary consultation notification sent</p> <p>2020-07-13 Letter Design Refinement consultation notification sent</p> <p>2020-09-29 Letter An invitation has been sent to negotiate and acquire land interests by voluntary agreement</p>	RR-1072	N/A	J	new column added - written representation reference

CA (Compulsory acquisition), CAR (Compulsory acquisition of rights over land and temporary possession), TP (Temporary possession)
CAS (Compulsory acquisition of subsoil), CASTPS (Compulsory acquisition of subsoil and temporary possession of land at the surface)

No. A	Land interest name/organisation and land agent's name (if applicable) B	Type of interest C	Plot(s) D	Land require ment E	Status of negotiations with land interest F G H	RR ref. no(s). I	WR ref. no(s). J	This version: 4.0 (August 2023)	
								Previous version: 3.0 (July 2023)	
								Change	
								Cell in this row with change	Cell content in previous version
414 Cont'd					2020-10-12 Email Correspondence requesting information about voluntary agreement 2021-06-25 Email Correspondence regarding voluntary agreement and fee policy 2021-07-13 Letter Community Impacts consultation notification sent 2021-09-10 Email Correspondence regarding blight process, fee policy and effect of Project on property 2022-05-13 Letter Local Refinement consultation notification sent 2022-05-24 Letter Local Refinement consultation extension notification sent 2022-06-21 Phone Call Conversation regarding property sale options 2023-01-08 Letter Section 56 notification sent				
415	Jacqueline Annette Turner	Cat 1 & 3	45-05	TP	An invitation to negotiate and acquire land interests by voluntary agreement has been sent by letter. 2018-02-08 Phone Call Conversation regarding survey access 2018-02-28 Letter Survey access request sent 2020-02-18 Letter Supplementary consultation notification sent 2020-07-13 Letter Design Refinement consultation notification sent 2020-09-29 Letter An invitation has been sent to negotiate and acquire land interests by voluntary agreement 2020-10-12 Email Correspondence regarding voluntary agreement 2020-10-23 Email Correspondence regarding voluntary agreement 2020-10-26 Email Correspondence regarding voluntary agreement letter	RR-0422	N/A	J	new column added - written representation reference

CA (Compulsory acquisition), CAR (Compulsory acquisition of rights over land and temporary possession), TP (Temporary possession)
 CAS (Compulsory acquisition of subsoil), CASTPS (Compulsory acquisition of subsoil and temporary possession of land at the surface)

No. A	Land interest name/organisation and land agent's name (if applicable) B	Type of interest C	Plot(s) D	Land require ment E	Status of negotiations with land interest F G H	RR ref. no(s). I	WR ref. no(s). J	This version: 4.0 (August 2023)	
								Previous version: 3.0 (July 2023)	
								Change	
								Cell in this row with change	Cell content in previous version
415 Cont'd					2020-10-27 Email Correspondence regarding utilities 2021-07-13 Letter Community Impacts consultation notification sent 2021-07-26 Email Correspondence regarding Project proposals and impact on property 2021-08-02 Email Correspondence regarding Project proposals and impact on property 2021-08-06 Email Correspondence regarding Project proposals and impact on property 2021-08-16 Email Correspondence regarding Project proposals and impact on property 2021-08-24 Email Correspondence regarding Project proposals and impact on property 2021-08-27 Email Correspondence regarding Project proposals and impact on property 2021-08-31 Email Correspondence regarding Project proposals and impact on property 2021-09-13 Email Correspondence regarding Project proposals and impact on property 2021-10-26 Letter An invitation has been sent to negotiate and acquire land interests by voluntary agreement 2021-11-06 Email Correspondence regarding land referencing 2021-11-24 Email Correspondence regarding voluntary agreement 2022-05-13 Letter Local Refinement consultation notification sent 2022-05-24 Letter Local Refinement consultation extension notification sent 2023-01-08 Letter Section 56 notification sent				
416					An invitation to negotiate and acquire land interests by voluntary agreement has been sent by letter.				

CA (Compulsory acquisition), CAR (Compulsory acquisition of rights over land and temporary possession), TP (Temporary possession)
 CAS (Compulsory acquisition of subsoil), CASTPS (Compulsory acquisition of subsoil and temporary possession of land at the surface)

Planning Inspectorate Scheme Ref: TR010032
 Application Document Ref: TR010032/APP/4.1
 DATE: August 2023
 DEADLINE: 3

No. A	Land interest name/organisation and land agent's name (if applicable) B	Type of interest C	Plot(s) D	Land require ment E	Status of negotiations with land interest F G H	RR ref. no(s). I	WR ref. no(s). J	This version: 4.0 (August 2023)	
								Previous version: 3.0 (July 2023)	
								Change	
								Cell in this row with change	Cell content in previous version
416 Cont'd	Jacqueline Davidson	Cat 1 & 3	09-66	TP	2020-01-27 Letter Supplementary consultation notification sent 2020-07-13 Letter Design Refinement consultation notification sent 2020-09-29 Letter An invitation has been sent to negotiate and acquire land interests by voluntary agreement 2021-07-13 Letter Community Impacts consultation notification sent 2021-10-26 Letter An invitation has been sent to negotiate and acquire land interests by voluntary agreement 2022-05-13 Letter Local Refinement consultation notification sent 2022-05-24 Letter Local Refinement consultation extension notification sent 2023-01-08 Letter Section 56 notification sent	N/A	N/A	J	new column added - written representation reference
417	Jacqueline June Crispe Laurence Paul Crispe	Cat 1 & 3	33-159	CAR	An invitation to negotiate and acquire land interests by voluntary agreement has been sent by letter. 2018-10-09 Letter Section 42 Statutory consultation notification sent 2018-10-09 Letter Land Interest Questionnaire sent 2018-11-21 Letter Land Interest Questionnaire response 2020-01-27 Letter Supplementary consultation notification sent 2020-07-13 Letter Design Refinement consultation notification sent 2020-09-29 Letter An invitation has been sent to negotiate and acquire land interests by voluntary agreement 2020-10-06 Email Correspondence regarding voluntary agreement 2020-10-19 Email Correspondence regarding voluntary agreement 2021-07-13 Letter Community Impacts consultation notification sent	N/A	N/A	J	new column added - written representation reference

CA (Compulsory acquisition), CAR (Compulsory acquisition of rights over land and temporary possession), TP (Temporary possession)
CAS (Compulsory acquisition of subsoil), CASTPS (Compulsory acquisition of subsoil and temporary possession of land at the surface)

No. A	Land interest name/organisation and land agent's name (if applicable) B	Type of interest C	Plot(s) D	Land requirement E	Status of negotiations with land interest F G H	RR ref. no(s). I	WR ref. no(s). J	This version: 4.0 (August 2023)	
								Previous version: 3.0 (July 2023)	
								Change	
		Cell in this row with change	Cell content in previous version						
417 Cont'd					2021-10-26 Letter An invitation has been sent to negotiate and acquire land interests by voluntary agreement 2022-05-13 Letter Local Refinement consultation notification sent 2022-05-24 Letter Local Refinement consultation extension notification sent 2023-01-08 Letter Section 56 notification sent				
418	Jacqueline Louise Bower	Cat 1, 2 & 3	19-39	CA	2017-10-31 Letter Order Limits update notification sent	RR-0623,RR-1065,RR-1073,RR-1074	N/A	H	In regular contact with landowner via agent who is aware of the Project and its effect on their property, including Thames View Camping. Opportunity to acquire has been discussed and attempts to progress this and mitigate impacts elsewhere will continue.
	James Alexander Bower		19-43	CA	2018-08-20 Letter Land Interest Questionnaire sent			J	new column added - written representation reference
	Janis Elizabeth Hayden		19-44	CA	2018-09-19 Meeting Discussion regarding ecological mitigation and land ownership structure				
	Jonathan Paul Bower		19-48	CA	2018-10-03 Letter Land Interest Questionnaire response				
	Karl Alexander Osborne		19-49	CA	2018-10-09 Letter Land Interest Questionnaire sent				
	Mark Raymond Osborne		19-50	CA	2018-10-09 Letter Section 42 Statutory consultation notification sent				
	Paul Leslie Bower		19-53	CA	2018-12-10 Letter Land Interest Questionnaire response				
	the late Raymond Louis Osborne		19-54	CA	2019-03-26 Email Correspondence regarding survey consent form				
	David Milbourn - Whirlledge & Nott (as		19-55	CA	2019-08-15 Letter 2019 Post-Statutory consultation notification sent				

CA (Compulsory acquisition), CAR (Compulsory acquisition of rights over land and temporary possession), TP (Temporary possession)
 CAS (Compulsory acquisition of subsoil), CASTPS (Compulsory acquisition of subsoil and temporary possession of land at the surface)

No. A	Land interest name/organisation and land agent's name (if applicable) B	Type of interest C	Plot(s) D	Land require ment E	Status of negotiations with land interest F G H	RR ref. no(s). I	WR ref. no(s). J	This version: 4.0 (August 2023)	
								Previous version: 3.0 (July 2023)	
								Change	
								Cell in this row with change	Cell content in previous version
418 Cont'd			22-48	TP	2019-11-14 Email Correspondence regarding pre-enabling works				
			22-59	CA	2019-12-13 Email Correspondence regarding survey payment				
			22-60	TP	2020-01-27 Letter Supplementary consultation notification sent				
			22-62	TP	2020-02-18 Letter Supplementary consultation notification sent				
			22-64	TP	2020-03-16 Letter Land Interest Questionnaire sent				
			22-65	TP	2020-03-18 Email Correspondence regarding survey access and payment				
			22-66	TP	2020-07-13 Letter Design Refinement consultation notification sent				
			22-67	TP	2020-07-20 Email Correspondence regarding survey access				
			22-68	TP	2020-10-13 Meeting Discussion regarding Project proposals and environmental mitigation				
			22-69	TP	2020-10-13 Email Correspondence attaching draft Section 253 agreement				
			22-70	TP	2021-01-11 Letter Land Interest Questionnaire sent				
			22-71	TP	2021-02-11 Letter Land Interest Questionnaire response				
			22-73	TP	2021-02-24 Email Correspondence regarding fee policy				
			22-74	TP	2021-07-13 Letter Community Impacts consultation notification sent				
			22-76	TP	2021-08-26 Meeting Discussion regarding Project proposals and Section 253 Agreement				
			22-77	CA	2021-10-26 Letter An invitation has been sent to negotiate and acquire land interests by voluntary agreement				
			22-78	TP	2021-11-03 Email Correspondence regarding interest in entering into land acquisition discussions				
			22-82	TP	2021-12-13 Letter Landowner engagement notification sent				
		22-86	TP	2022-01-06 Email Correspondence attaching Heads of Terms for voluntary cooperation agreement					

CA (Compulsory acquisition), CAR (Compulsory acquisition of rights over land and temporary possession), TP (Temporary possession)
 CAS (Compulsory acquisition of subsoil), CASTPS (Compulsory acquisition of subsoil and temporary possession of land at the surface)

No. A	Land interest name/organisation and land agent's name (if applicable) B	Type of interest C	Plot(s) D	Land require ment E	Status of negotiations with land interest F G H	RR ref. no(s). I	WR ref. no(s). J	This version: 4.0 (August 2023)	
								Previous version: 3.0 (July 2023)	
								Change	
								Cell in this row with change	Cell content in previous version
418 Cont'd			22-92	CA	2022-01-06 Meeting Discussion regarding voluntary agreement				
			22-93	CA	2022-05-13 Email Correspondence regarding management prescriptions				
			22-94	CA	2022-05-13 Letter Local Refinement consultation notification sent				
			22-95	CA	2022-05-24 Letter Local Refinement consultation extension notification sent				
			22-97	CA	2022-11-29 Email To agent informally advising of DCO formal acceptance				
			22-98	CA	2022-12-07 Email To agent sending DCO Briefing Guide				
			22-99	CA	2022-12-19 Email To agent giving prior notice on period for making relevant representations to register as an interested party				
			22-100	CA	2023-01-08 Letter Section 56 notification sent				
			22-101	CA					
			22-102	CA					
			22-103	CA					
			22-104	CA					
			22-105	CA					
			22-106	CA					
			22-107	CA					
		22-108	CA						
		22-109	CA						
		22-112	CA						

CA (Compulsory acquisition), CAR (Compulsory acquisition of rights over land and temporary possession), TP (Temporary possession)
 CAS (Compulsory acquisition of subsoil), CASTPS (Compulsory acquisition of subsoil and temporary possession of land at the surface)

No. A	Land interest name/organisation and land agent's name (if applicable) B	Type of interest C	Plot(s) D	Land requirement E	Status of negotiations with land interest F G H	RR ref. no(s). I	WR ref. no(s). J	This version: 4.0 (August 2023)	
								Previous version: 3.0 (July 2023)	
								Change	
								Cell in this row with change	Cell content in previous version
419	Jacqueline Maria Sarah Cann	Cat 1 & 3	33-241 33-243	CAR CAR	2023-07-10 Letter An invitation to negotiate and acquire land interests by voluntary agreement has been sent by letter. 2023-07-10 Letter Section 102a notification sent 2023-07-10 Letter An invitation has been sent to negotiate and acquire land interests by voluntary agreement	N/A	N/A	J	new column added - written representation reference
420	Jacqueline Sharon Thacker John Barry Thacker Steven Mark Thacker Trevor Paul Thacker Wayne Martin Thacker Peter Cole - Ceres Rural (as agent)	Cat 1 & 3	33-81 33-93 33-100 33-101 33-104	CAR CAR CAR CAR	2018-09-19 Meeting The property owners are aware of the Project and the potential impact on their property. The Applicant is in contact with the owners. Discussion regarding concerns about Project and upcoming survey works 2018-10-09 Letter Land Interest Questionnaire sent 2018-10-09 Letter Section 42 Statutory consultation notification sent 2018-11-09 Letter Land Interest Questionnaire response 2018-11-15 Phone Call Conversation regarding survey works 2019-06-12 Email Correspondence regarding survey access 2020-01-27 Letter Supplementary consultation notification sent 2020-03-16 Letter Land Interest Questionnaire sent 2020-07-02 Letter Land Interest Questionnaire response 2020-07-13 Letter Design Refinement consultation notification sent 2020-08-24 Email Correspondence regarding Design Refinement consultation response	RR-0735,RR-0769,RR-1111,RR-1134	REP1-388	J	new column added - written representation reference

CA (Compulsory acquisition), CAR (Compulsory acquisition of rights over land and temporary possession), TP (Temporary possession)
 CAS (Compulsory acquisition of subsoil), CASTPS (Compulsory acquisition of subsoil and temporary possession of land at the surface)

Planning Inspectorate Scheme Ref: TR010032
 Application Document Ref: TR010032/APP/4.1
 DATE: August 2023
 DEADLINE: 3

No. A	Land interest name/organisation and land agent's name (if applicable) B	Type of interest C	Plot(s) D	Land requirement E	Status of negotiations with land interest F G H	RR ref. no(s). I	WR ref. no(s). J	This version: 4.0 (August 2023)	
								Previous version: 3.0 (July 2023)	
								Change	
								Cell in this row with change	Cell content in previous version
420 Cont'd					2020-09-29 Letter An invitation has been sent to negotiate and acquire land interests by voluntary agreement 2020-10-10 Email Correspondence regarding voluntary agreement 2020-10-23 Email Correspondence regarding voluntary agreement 2021-07-13 Letter Community Impacts consultation notification sent 2021-08-31 Email Correspondence regarding Community Impacts consultation 2021-10-26 Letter An invitation has been sent to negotiate and acquire land interests by voluntary agreement 2022-05-13 Letter Local Refinement consultation notification sent 2022-05-24 Letter Local Refinement consultation extension notification sent 2023-01-08 Letter Section 56 notification sent				
421	Jacqueline Veronica Watson	Cat 1 & 3	09-51	TP	An invitation to negotiate and acquire land interests by voluntary agreement has been sent by letter. 2020-01-27 Letter Supplementary consultation notification sent 2020-07-13 Letter Design Refinement consultation notification sent 2020-09-29 Letter An invitation has been sent to negotiate and acquire land interests by voluntary agreement 2021-07-13 Letter Community Impacts consultation notification sent 2021-10-26 Letter An invitation has been sent to negotiate and acquire land interests by voluntary agreement 2022-05-13 Letter Local Refinement consultation notification sent 2022-05-24 Letter Local Refinement consultation extension notification sent	N/A	N/A	J	new column added - written representation reference

CA (Compulsory acquisition), CAR (Compulsory acquisition of rights over land and temporary possession), TP (Temporary possession)
 CAS (Compulsory acquisition of subsoil), CASTPS (Compulsory acquisition of subsoil and temporary possession of land at the surface)

Planning Inspectorate Scheme Ref: TR010032
 Application Document Ref: TR010032/APP/4.1
 DATE: August 2023
 DEADLINE: 3

No. A	Land interest name/organisation and land agent's name (if applicable) B	Type of interest C	Plot(s) D	Land require ment E	Status of negotiations with land interest F G H	RR ref. no(s). I	WR ref. no(s). J	This version: 4.0 (August 2023)	
								Previous version: 3.0 (July 2023)	
								Change	
								Cell in this row with change	Cell content in previous version
421 Cont'd					2023-01-08 Letter Section 56 notification sent				
422	Jacqui Angelique Lynn-Jones	Cat 1, 2 & 3	27-01 27-45 28-116 28-124 28-130 32-159 32-178	CAR CAR CA CAR TP CAR CAR	<p>An invitation to negotiate and acquire land interests by voluntary agreement has been sent by letter.</p> <p>2023-07-10 Letter Section 102a notification sent</p> <p>2023-07-10 Letter An invitation has been sent to negotiate and acquire land interests by voluntary agreement</p> <p>2023-07-17 Letter Landowner consultation notification sent</p> <p>2023-07-17 Letter Notification requesting consent in respect of Compulsory Acquisition regulations sent</p> <p>2023-07-24 Email Correspondence regarding land use change</p>	N/A	N/A	J F, G, H F, G, H F, G, H	<p>new column added - written representation reference</p> <p>previously blank</p> <p>previously blank</p> <p>previously blank</p>
423	Jaime Lee McCarthy	Cat 1 & 3	32-83	CA	<p>Property bought under the blight provisions by the Applicant. The occupier is a tenant of the Applicant occupying by way of an Assured Shorthold Tenancy. Possession will be sought under the AST first.</p> <p>2022-05-13 Letter Local Refinement consultation notification sent</p> <p>2022-05-24 Letter Local Refinement consultation extension notification sent</p> <p>2023-01-08 Letter Section 56 notification sent</p>	N/A	N/A	J	new column added - written representation reference
424	James Andrew Creer	Cat 1 & 3	09-09	TP	<p>An invitation to negotiate and acquire land interests by voluntary agreement has been sent by letter.</p> <p>2022-05-13 Letter Local Refinement consultation notification sent</p>	N/A	N/A	J	new column added - written representation reference

CA (Compulsory acquisition), CAR (Compulsory acquisition of rights over land and temporary possession), TP (Temporary possession)
 CAS (Compulsory acquisition of subsoil), CASTPS (Compulsory acquisition of subsoil and temporary possession of land at the surface)

No. A	Land interest name/organisation and land agent's name (if applicable) B	Type of interest C	Plot(s) D	Land requirement E	Status of negotiations with land interest F G H	RR ref. no(s). I	WR ref. no(s). J	This version: 4.0 (August 2023)	
								Previous version: 3.0 (July 2023)	
								Change	
								Cell in this row with change	Cell content in previous version
424 Cont'd					2022-05-24 Letter Local Refinement consultation extension notification sent 2022-09-07 Letter An invitation has been sent to negotiate and acquire land interests by voluntary agreement 2023-01-08 Letter Section 56 notification sent				
425	James Bradley Jill Bradley John Bradley	Cat 1, 2 & 3	32-38 32-39 32-42 32-44 32-45	CA CAR CA CAR CA	2017-10-31 Letter Order Limits update notification sent 2018-05-14 Letter Land Interest Questionnaire sent 2018-10-03 Letter Land Interest Questionnaire response 2018-10-09 Letter Section 42 Statutory consultation notification sent 2019-06-11 Email Correspondence regarding survey access 2019-08-15 Letter 2019 Post-Statutory consultation notification sent 2020-01-27 Letter Supplementary consultation notification sent 2020-07-13 Letter Design Refinement consultation notification sent 2020-09-29 Letter An invitation has been sent to negotiate and acquire land interests by voluntary agreement 2020-10-06 Email Correspondence regarding interest in voluntary agreement	N/A	N/A	J	new column added - written representation reference

CA (Compulsory acquisition), CAR (Compulsory acquisition of rights over land and temporary possession), TP (Temporary possession)
CAS (Compulsory acquisition of subsoil), CASTPS (Compulsory acquisition of subsoil and temporary possession of land at the surface)

No. A	Land interest name/organisation and land agent's name (if applicable) B	Type of interest C	Plot(s) D	Land requirement E	Status of negotiations with land interest F G H	RR ref. no(s). I	WR ref. no(s). J	This version: 4.0 (August 2023)	
								Previous version: 3.0 (July 2023)	
								Change	
								Cell in this row with change	Cell content in previous version
425 Cont'd					2020-11-26 Email Correspondence regarding proposed works and method of constructing 2021-07-13 Letter Community Impacts consultation notification sent 2021-10-26 Letter An invitation has been sent to negotiate and acquire land interests by voluntary agreement 2021-11-04 Email Correspondence regarding interest in property sale options 2021-11-17 Email Correspondence regarding blight and discretionary purchase processes 2022-05-13 Letter Local Refinement consultation notification sent 2022-05-24 Letter Local Refinement consultation extension notification sent 2023-01-08 Letter Section 56 notification sent				
426	James Frank Attwood	Cat 1 & 3	10-02 11-66 11-69 11-73 11-76 12-01 12-02 12-03 12-04	TP CA TP CAR TP TP CAR TP TP	An invitation to negotiate and acquire land interests by voluntary agreement has been sent by letter. 2023-07-10 Letter Section 102a notification sent 2023-07-10 Letter An invitation has been sent to negotiate and acquire land interests by voluntary agreement 2023-08-09 Letter Land Interest Questionnaire sent	N/A	N/A	J F, G, H	new column added - written representation reference previously blank

CA (Compulsory acquisition), CAR (Compulsory acquisition of rights over land and temporary possession), TP (Temporary possession)
 CAS (Compulsory acquisition of subsoil), CASTPS (Compulsory acquisition of subsoil and temporary possession of land at the surface)

No. A	Land interest name/organisation and land agent's name (if applicable) B	Type of interest C	Plot(s) D	Land requirement E	Status of negotiations with land interest F G H	RR ref. no(s). I	WR ref. no(s). J	This version: 4.0 (August 2023)	
								Previous version: 3.0 (July 2023)	
								Change	
								Cell in this row with change	Cell content in previous version
426 Cont'd			12-05	TP					
			12-06	CAR					
			12-14	CAR					
			12-20	CAR					
			13-52	CA					
			13-58	CA					
			13-62	TP				D, E	new row added
			13-65	CAR				D, E	new row added
			13-66	TP				D, E	new row added
			13-67	CAR				D, E	new row added
			13-68	TP				D, E	new row added
			13-69	TP				D, E	new row added
			13-71	CAR				D, E	new row added
			13-73	TP				D, E	new row added
			13-74	CAR				D, E	new row added
			13-75	CAR				D, E	new row added
			13-76	TP				D, E	new row added
		13-77	TP				D, E	new row added	
		13-78	TP				D, E	new row added	
		13-79	CAR				D, E	new row added	

CA (Compulsory acquisition), CAR (Compulsory acquisition of rights over land and temporary possession), TP (Temporary possession)
 CAS (Compulsory acquisition of subsoil), CASTPS (Compulsory acquisition of subsoil and temporary possession of land at the surface)

No. A	Land interest name/organisation and land agent's name (if applicable) B	Type of interest C	Plot(s) D	Land requirement E	Status of negotiations with land interest F G H	RR ref. no(s). I	WR ref. no(s). J	This version: 4.0 (August 2023)		
								Previous version: 3.0 (July 2023)		
								Change		
								Cell in this row with change	Cell content in previous version	
426 Cont'd			13-80	CA					D, E	new row added
			13-81	TP					D, E	new row added
			13-82	CA					D, E	new row added
			13-91	CA					D, E	new row added
			13-92	CA					D, E	new row added
427	James George Barnard Weymes	Cat 1 & 3	05-16	CAR	An invitation to negotiate and acquire land interests by voluntary agreement has been sent by letter. 2020-01-27 Letter Supplementary consultation notification sent 2020-07-13 Letter Design Refinement consultation notification sent 2020-09-29 Letter An invitation has been sent to negotiate and acquire land interests by voluntary agreement 2021-07-13 Letter Community Impacts consultation notification sent 2021-10-26 Letter An invitation has been sent to negotiate and acquire land interests by voluntary agreement 2022-03-10 Letter Survey access request sent 2022-05-13 Letter Local Refinement consultation notification sent 2022-05-24 Letter Local Refinement consultation extension notification sent 2023-01-08 Letter Section 56 notification sent	N/A	N/A	J	new column added - written representation reference	
428	James Joseph McLoughlin	Cat 1 & 3	25-55	CAR	An invitation to negotiate and acquire land interests by voluntary agreement has been sent by letter. 2020-01-27 Letter Supplementary consultation notification sent	N/A	N/A	J	new column added - written representation reference	

CA (Compulsory acquisition), CAR (Compulsory acquisition of rights over land and temporary possession), TP (Temporary possession)
 CAS (Compulsory acquisition of subsoil), CASTPS (Compulsory acquisition of subsoil and temporary possession of land at the surface)

No. A	Land interest name/organisation and land agent's name (if applicable) B	Type of interest C	Plot(s) D	Land requirement E	Status of negotiations with land interest F G H	RR ref. no(s). I	WR ref. no(s). J	This version: 4.0 (August 2023)	
								Previous version: 3.0 (July 2023)	
								Change	
								Cell in this row with change	Cell content in previous version
428 Cont'd					2020-07-13 Letter Design Refinement consultation notification sent 2020-09-29 Letter An invitation has been sent to negotiate and acquire land interests by voluntary agreement 2021-07-13 Letter Community Impacts consultation notification sent 2021-10-26 Letter An invitation has been sent to negotiate and acquire land interests by voluntary agreement 2022-05-13 Letter Local Refinement consultation notification sent 2022-05-24 Letter Local Refinement consultation extension notification sent 2023-01-08 Letter Section 56 notification sent				
429	James Kenneth Hillbrown	Cat 1 & 3	43-69	TP	An invitation to negotiate and acquire land interests by voluntary agreement has been sent by letter. 2020-02-18 Letter Supplementary consultation notification sent 2020-07-13 Letter Design Refinement consultation notification sent 2020-09-29 Letter An invitation has been sent to negotiate and acquire land interests by voluntary agreement 2021-07-13 Letter Community Impacts consultation notification sent 2021-10-26 Letter An invitation has been sent to negotiate and acquire land interests by voluntary agreement 2022-05-13 Letter Local Refinement consultation notification sent 2022-05-24 Letter Local Refinement consultation extension notification sent 2023-01-08 Letter Section 56 notification sent	N/A	N/A	J	new column added - written representation reference
430					An invitation to negotiate and acquire land interests by voluntary agreement has been sent by letter.				

CA (Compulsory acquisition), CAR (Compulsory acquisition of rights over land and temporary possession), TP (Temporary possession)
 CAS (Compulsory acquisition of subsoil), CASTPS (Compulsory acquisition of subsoil and temporary possession of land at the surface)

No. A	Land interest name/organisation and land agent's name (if applicable) B	Type of interest C	Plot(s) D	Land require ment E	Status of negotiations with land interest F G H	RR ref. no(s). I	WR ref. no(s). J	This version: 4.0 (August 2023)		
								Previous version: 3.0 (July 2023)		
								Change		
								Cell in this row with change	Cell content in previous version	
430 Cont'd	James Michael Isaacs	Cat 1 & 3	33-244	CAR	2018-10-09 Letter	Land Interest Questionnaire sent	N/A	N/A	J	new column added - written representation reference
					2018-10-09 Letter	Section 42 Statutory consultation notification sent				
					2019-02-08 Letter	Land Interest Questionnaire reminder sent				
					2020-01-27 Letter	Supplementary consultation notification sent				
					2020-07-13 Letter	Design Refinement consultation notification sent				
					2020-09-29 Letter	An invitation has been sent to negotiate and acquire land interests by voluntary agreement				
					2021-07-13 Letter	Community Impacts consultation notification sent				
					2021-10-26 Letter	An invitation has been sent to negotiate and acquire land interests by voluntary agreement				
					2022-05-13 Letter	Local Refinement consultation notification sent				
					2022-05-24 Letter	Local Refinement consultation extension notification sent				
2023-01-08 Letter	Section 56 notification sent									
431	James Shaw	Cat 1 & 3	42-169	CAR		An invitation to negotiate and acquire land interests by voluntary agreement has been sent by letter.	N/A	N/A	J	new column added - written representation reference
					2018-10-09 Letter	Land Interest Questionnaire sent				
					2018-10-09 Letter	Section 42 Statutory consultation notification sent				
					2019-02-08 Letter	Land Interest Questionnaire reminder sent				
					2020-01-27 Letter	Supplementary consultation notification sent				
					2020-07-13 Letter	Design Refinement consultation notification sent				
2020-09-29 Letter	An invitation has been sent to negotiate and acquire land interests by voluntary agreement									

CA (Compulsory acquisition), CAR (Compulsory acquisition of rights over land and temporary possession), TP (Temporary possession)
 CAS (Compulsory acquisition of subsoil), CASTPS (Compulsory acquisition of subsoil and temporary possession of land at the surface)

No. A	Land interest name/organisation and land agent's name (if applicable) B	Type of interest C	Plot(s) D	Land require ment E	Status of negotiations with land interest F G H	RR ref. no(s). I	WR ref. no(s). J	This version: 4.0 (August 2023)	
								Previous version: 3.0 (July 2023)	
								Change	
								Cell in this row with change	Cell content in previous version
431 Cont'd					2021-07-13 Letter Community Impacts consultation notification sent 2021-10-26 Letter An invitation has been sent to negotiate and acquire land interests by voluntary agreement 2022-05-13 Letter Local Refinement consultation notification sent 2022-05-24 Letter Local Refinement consultation extension notification sent 2023-01-08 Letter Section 56 notification sent				
432	James Wright	Cat 1 & 3	45-165	CAR	An invitation to negotiate and acquire land interests by voluntary agreement has been sent by letter. 2020-07-13 Letter Design Refinement consultation notification sent 2020-09-29 Letter An invitation has been sent to negotiate and acquire land interests by voluntary agreement 2021-07-13 Letter Community Impacts consultation notification sent 2021-10-26 Letter An invitation has been sent to negotiate and acquire land interests by voluntary agreement 2022-05-13 Letter Local Refinement consultation notification sent 2022-05-24 Letter Local Refinement consultation extension notification sent 2022-06-01 Email Correspondence regarding effect of Project on property 2022-06-09 Email Correspondence regarding effect of Project on property 2023-01-08 Letter Section 56 notification sent	N/A	N/A	J	new column added - written representation reference
433					An invitation to negotiate and acquire land interests by voluntary agreement has been sent by letter.				

CA (Compulsory acquisition), CAR (Compulsory acquisition of rights over land and temporary possession), TP (Temporary possession)
 CAS (Compulsory acquisition of subsoil), CASTPS (Compulsory acquisition of subsoil and temporary possession of land at the surface)

No. A	Land interest name/organisation and land agent's name (if applicable) B	Type of interest C	Plot(s) D	Land requirement E	Status of negotiations with land interest F G H	RR ref. no(s). I	WR ref. no(s). J	This version: 4.0 (August 2023)	
								Previous version: 3.0 (July 2023)	
								Change	
								Cell in this row with change	Cell content in previous version
433 Cont'd	Jane Caroline Pemberton	Cat 1 & 3	30-59	TP	2020-07-13 Letter Design Refinement consultation notification sent 2020-09-29 Letter An invitation has been sent to negotiate and acquire land interests by voluntary agreement 2021-07-13 Letter Community Impacts consultation notification sent 2021-10-26 Letter An invitation has been sent to negotiate and acquire land interests by voluntary agreement 2022-05-13 Letter Local Refinement consultation notification sent 2022-05-24 Letter Local Refinement consultation extension notification sent 2023-01-08 Letter Section 56 notification sent	N/A	N/A	J	new column added - written representation reference
434	Jane Elizabeth Cutler Richard Cutler Tom French - BTF Partnership (as agent)	Cat 1, 2 & 3	03-62 03-66 03-68 03-67 03-69 03-76 03-79 03-81	GA CA GA CA CA GA GA GA	The Applicant has agreed an acquisition by agreement to purchase the land within Order Limits. 2017-10-31 Letter Order Limits update notification sent 2018-05-14 Letter Land Interest Questionnaire sent 2018-08-16 Letter Land Interest Questionnaire response 2018-10-09 Letter Section 42 Statutory consultation notification sent 2018-10-19 Meeting Discussion regarding enquiry to the Applicant's contact centre. Follow up meeting suggested to discuss design development 2019-01-22 Email Correspondence regarding survey access 2019-06-10 Email Correspondence regarding survey payment 2019-08-15 Letter 2019 Post-Statutory consultation notification sent	N/A	N/A	D, E, J D, E D, E D, E	plot deleted in respect of person (D, E); new column added - written representation reference (J) plot deleted in respect of person plot deleted in respect of person plot deleted in respect of person plot deleted in respect of person

CA (Compulsory acquisition), CAR (Compulsory acquisition of rights over land and temporary possession), TP (Temporary possession)
CAS (Compulsory acquisition of subsoil), CASTPS (Compulsory acquisition of subsoil and temporary possession of land at the surface)

No. A	Land interest name/organisation and land agent's name (if applicable) B	Type of interest C	Plot(s) D	Land require ment E	Status of negotiations with land interest F G H	RR ref. no(s). I	WR ref. no(s). J	This version: 4.0 (August 2023)	
								Previous version: 3.0 (July 2023)	
								Change	
								Cell in this row with change	Cell content in previous version
434 Cont'd			03-82	CA	2019-10-16 Email Correspondence regarding survey consent form				
			03-83	CA	2019-11-04 Email Correspondence to agent proposing site inspection				
			03-84	CA	2019-11-12 Email Correspondence from agent confirming inspection			D, E	plot deleted in respect of person
			03-85	CA	2019-11-29 Meeting Site inspection			D, E	plot deleted in respect of person
			03-86	CA	2019-12-13 Email Correspondence from agent attaching estate agency valuation estimate			D, E	plot deleted in respect of person
			03-88	CA	2020-01-16 Email Correspondence regarding survey access			D, E	plot deleted in respect of person
			03-89	CA	2020-01-27 Letter Supplementary consultation notification sent			D, E	plot deleted in respect of person
			03-91	CA	2020-01-30 Email Correspondence supplying valuation comparables to agent			D, E	plot deleted in respect of person
			03-94	CA	2020-02-12 Email Correspondence from agent attaching Terms of Business, requesting amendment to Order Limits, and confirming land measurements			D, E	plot deleted in respect of person
			03-96	CAR	2020-03-17 Email Correspondence addressing landowner queries during Supplementary consultation and agent queries raised in Letter			D, E	plot deleted in respect of person
			03-98	GAR	2020-03-19 Email Correspondence from agent raising further queries, including basis of valuation, Order Limits amendment and use of the proposed access road			D, E	plot deleted in respect of person
			03-102	CA	2020-03-25 Email Correspondence from agent with follow up queries concerning Project land requirements			D, E	plot deleted in respect of person
			03-108	CA	2020-04-15 Email Correspondence addressing queries and proposing most suitable way forward for land			D, E	plot deleted in respect of person
				2020-04-21 Email Correspondence attaching updated land measurement plans for land agreement following landowner request to amend Order Limits					
				2020-04-24 Email Correspondence from agent requesting further amendment to Order Limits					

CA (Compulsory acquisition), CAR (Compulsory acquisition of rights over land and temporary possession), TP (Temporary possession)
 CAS (Compulsory acquisition of subsoil), CASTPS (Compulsory acquisition of subsoil and temporary possession of land at the surface)

No. A	Land interest name/organisation and land agent's name (if applicable) B	Type of interest C	Plot(s) D	Land requirement E	Status of negotiations with land interest F G H	RR ref. no(s). I	WR ref. no(s). J	This version: 4.0 (August 2023)	
								Previous version: 3.0 (July 2023)	
								Change	
								Cell in this row with change	Cell content in previous version
434 Cont'd					2020-05-22 Email Correspondence attaching new land measurement plans following agent boundary request 2020-06-22 Email Correspondence from agent with their valuation report 2020-06-26 Email Correspondence responding to agent's valuation 2020-07-13 Letter Design Refinement consultation notification sent 2020-07-24 Email Correspondence requesting availability for a general update 2020-08-04 Email Correspondence regarding survey access and compensation 2020-08-12 Email Correspondence advising building condition report had no impact on valuation 2020-09-11 Email Correspondence from agent with valuation counter-offer 2020-09-14 Email Correspondence replying to valuation counter-offer 2020-09-15 Email Correspondence from agent with alternative land take proposal 2020-10-22 Meeting Regular catch up meeting with agent to discuss status and case progress 2020-11-05 Meeting Regular catch up meeting with agent to discuss status and case progress 2021-01-14 Meeting Regular catch up meeting with agent to discuss status and case progress 2021-02-11 Meeting Regular catch up meeting with agent to discuss status and case progress 2021-03-11 Meeting Regular catch up meeting with agent to discuss status and case progress 2021-04-23 Meeting Regular catch up meeting with agent to discuss status and case progress 2021-05-13 Meeting Regular catch up meeting with agent to discuss status and case progress				

CA (Compulsory acquisition), CAR (Compulsory acquisition of rights over land and temporary possession), TP (Temporary possession)
 CAS (Compulsory acquisition of subsoil), CASTPS (Compulsory acquisition of subsoil and temporary possession of land at the surface)

No. A	Land interest name/organisation and land agent's name (if applicable) B	Type of interest C	Plot(s) D	Land require ment E	Status of negotiations with land interest F G H	RR ref. no(s). I	WR ref. no(s). J	This version: 4.0 (August 2023)	
								Previous version: 3.0 (July 2023)	
								Change	
								Cell in this row with change	Cell content in previous version
434 Cont'd					2021-06-18 Meeting Regular catch up meeting with agent to discuss status and case progress 2021-07-13 Letter Community Impacts consultation notification sent 2021-07-13 Meeting Regular catch up meeting with agent to discuss status and case progress 2021-07-19 Email Correspondence requesting consultation information and site visit to discuss further 2021-07-28 Meeting Regular catch up meeting with agent to discuss status and case progress 2021-08-20 Meeting Regular catch up meeting with agent to discuss status and case progress 2021-09-15 Meeting Regular catch up meeting with agent to discuss status and case progress 2021-10-13 Meeting Regular catch up meeting with agent to discuss status and case progress 2021-11-10 Meeting Regular catch up meeting with agent to discuss status and case progress 2022-02-07 Meeting Regular catch up meeting with agent to discuss status and case progress 2022-03-01 Meeting Regular catch up meeting with agent to discuss status and case progress 2022-04-04 Meeting Regular catch up meeting with agent to discuss status and case progress 2022-05-03 Meeting Regular catch up meeting with agent to discuss status and case progress 2022-05-13 Letter Local Refinement consultation notification sent 2022-05-20 Phone Call Conversation regarding acquisition by agreement 2022-05-24 Letter Local Refinement consultation extension notification sent 2022-05-30 Meeting Regular catch up meeting with agent to discuss status and case progress				

CA (Compulsory acquisition), CAR (Compulsory acquisition of rights over land and temporary possession), TP (Temporary possession)
 CAS (Compulsory acquisition of subsoil), CASTPS (Compulsory acquisition of subsoil and temporary possession of land at the surface)

No. A	Land interest name/organisation and land agent's name (if applicable) B	Type of interest C	Plot(s) D	Land require ment E	Status of negotiations with land interest F G H	RR ref. no(s). I	WR ref. no(s). J	This version: 4.0 (August 2023)	
								Previous version: 3.0 (July 2023)	
								Change	
								Cell in this row with change	Cell content in previous version
434 Cont'd					2022-06-21 Meeting Regular catch up meeting with agent to discuss status and case progress 2022-07-25 Meeting Regular catch up meeting with agent to discuss status and case progress 2022-07-26 Email Correspondence regarding completion of acquisition by agreement 2022-08-15 Meeting Discussion with agent confirming land acquisition completion 2022-09-05 Meeting Regular catch up meeting with agent to discuss status and case progress 2022-09-05 Meeting Regular update meeting with agent 2022-10-07 Meeting Regular update meeting with agent 2022-11-28 Meeting Regular update meeting with agent 2022-12-19 Meeting Regular update meeting with agent 2022-12-22 Email Correspondence to landowner agent re-attaching HoT's for retained access easement and seeking agreement 2022-12-22 Email Correspondence to agent recirculating access heads of terms for landowners agreement 2023-01-08 Letter Section 56 notification sent 2023-01-09 Meeting Regular update meeting with agent 2023-01-30 Email Correspondence from agent confirming he will provide an updated valuation for the Applicants consideration 2023-02-06 Meeting Regular update meeting with agent 2023-03-07 Meeting Regular update meeting with agent 2023-04-12 Meeting Regular update meeting with agent				

CA (Compulsory acquisition), CAR (Compulsory acquisition of rights over land and temporary possession), TP (Temporary possession)
 CAS (Compulsory acquisition of subsoil), CASTPS (Compulsory acquisition of subsoil and temporary possession of land at the surface)

No. A	Land interest name/organisation and land agent's name (if applicable) B	Type of interest C	Plot(s) D	Land require ment E	Status of negotiations with land interest F G H	RR ref. no(s). I	WR ref. no(s). J	This version: 4.0 (August 2023)			
								Previous version: 3.0 (July 2023)			
								Change			
								Cell in this row with change	Cell content in previous version		
434 Cont'd					2023-05-04 Meeting Regular update meeting with agent						
					2023-05-15 Email Correspondence from agent advising new access is required to retained land and enquiring about compensation process			F, G, H	new row added		
					2023-05-22 Meeting Regular update meeting with agent			F, G, H	new row added		
					2023-06-09 Email Correspondence to agent confirming compensation process for the new access to			F, G, H	new row added		
					2023-06-15 Meeting Regular update meeting with agent			F, G, H	new row added		
435	Jane Grace Vine	Cat 1 & 3	14-05	CAS		The Applicant has been in contact with the tenant of an area of land where subsoil only rights are required.	N/A	N/A	J	new column added - written representation reference	
	Michael R Vine		14-15	CAS	2018-09-19	Email					Correspondence regarding survey access
			2019-08-05	Email	Correspondence regarding survey works						
			2019-08-16	Email	Correspondence regarding survey payment						
			2019-12-06	Email	Correspondence regarding survey payment						
			2019-12-12	Email	Correspondence regarding survey payment						
			2021-02-23	Email	Correspondence regarding survey payment						
			2021-06-02	Email	Correspondence regarding survey payment						
			2021-07-13	Letter	Community Impacts consultation notification sent						
			2021-10-05	Email	Correspondence regarding survey payment						
			2021-10-26	Letter	An invitation has been sent to negotiate and acquire land interests by voluntary agreement						
			2022-05-13	Letter	Local Refinement consultation notification sent						
			2022-05-24	Letter	Local Refinement consultation extension notification sent						

CA (Compulsory acquisition), CAR (Compulsory acquisition of rights over land and temporary possession), TP (Temporary possession)
 CAS (Compulsory acquisition of subsoil), CASTPS (Compulsory acquisition of subsoil and temporary possession of land at the surface)

No. A	Land interest name/organisation and land agent's name (if applicable) B	Type of interest C	Plot(s) D	Land require ment E	Status of negotiations with land interest F G H	RR ref. no(s). I	WR ref. no(s). J	This version: 4.0 (August 2023)	
								Previous version: 3.0 (July 2023)	
								Change	
								Cell in this row with change	Cell content in previous version
435 Cont'd					2023-01-08 Letter Section 56 notification sent				
436	Jane Louise Sartoris Stephen John Sartoris	Cat 1 & 3	42-152	CAR	<p>An invitation to negotiate and acquire land interests by voluntary agreement has been sent by letter.</p> <p>2020-01-27 Letter Supplementary consultation notification sent</p> <p>2020-07-13 Letter Design Refinement consultation notification sent</p> <p>2020-09-29 Letter An invitation has been sent to negotiate and acquire land interests by voluntary agreement</p> <p>2021-07-13 Letter Community Impacts consultation notification sent</p> <p>2021-10-26 Letter An invitation has been sent to negotiate and acquire land interests by voluntary agreement</p> <p>2021-11-09 Email Correspondence regarding voluntary agreement letter</p> <p>2021-11-26 Phone Call Conversation regarding interest in voluntary agreement</p> <p>2021-12-02 Email Correspondence sending voluntary licence agreement</p> <p>2022-05-13 Letter Local Refinement consultation notification sent</p> <p>2022-05-24 Letter Local Refinement consultation extension notification sent</p> <p>2023-01-08 Letter Section 56 notification sent</p>	N/A	N/A	J	new column added - written representation reference
437	Jane McLoughlin	Cat 1 & 3	25-55	CAR	<p>An invitation to negotiate and acquire land interests by voluntary agreement has been sent by letter.</p> <p>2020-01-27 Letter Supplementary consultation notification sent</p> <p>2020-07-13 Letter Design Refinement consultation notification sent</p>	N/A	N/A	J	new column added - written representation reference

CA (Compulsory acquisition), CAR (Compulsory acquisition of rights over land and temporary possession), TP (Temporary possession)
 CAS (Compulsory acquisition of subsoil), CASTPS (Compulsory acquisition of subsoil and temporary possession of land at the surface)

No. A	Land interest name/organisation and land agent's name (if applicable) B	Type of interest C	Plot(s) D	Land require ment E	Status of negotiations with land interest F G H	RR ref. no(s). I	WR ref. no(s). J	This version: 4.0 (August 2023)	
								Previous version: 3.0 (July 2023)	
								Change	
								Cell in this row with change	Cell content in previous version
437 Cont'd					2020-09-29 Letter An invitation has been sent to negotiate and acquire land interests by voluntary agreement 2021-07-13 Letter Community Impacts consultation notification sent 2021-10-26 Letter An invitation has been sent to negotiate and acquire land interests by voluntary agreement 2022-05-13 Letter Local Refinement consultation notification sent 2022-05-24 Letter Local Refinement consultation extension notification sent 2023-01-08 Letter Section 56 notification sent				
438	Jane Richardson	Cat 1 & 3	26-57	CAR	An invitation to negotiate and acquire land interests by voluntary agreement has been sent by letter. 2020-01-27 Letter Supplementary consultation notification sent 2020-07-13 Letter Design Refinement consultation notification sent 2020-09-29 Letter An invitation has been sent to negotiate and acquire land interests by voluntary agreement 2021-07-13 Letter Community Impacts consultation notification sent 2021-10-26 Letter An invitation has been sent to negotiate and acquire land interests by voluntary agreement 2022-05-13 Letter Local Refinement consultation notification sent 2022-05-24 Letter Local Refinement consultation extension notification sent 2023-01-08 Letter Section 56 notification sent	N/A	N/A	J	new column added - written representation reference
439	Jane Turpin	Cat 1 & 3	22-41	CAR	An invitation to negotiate and acquire land interests by voluntary agreement has been sent by letter. 2018-10-09 Letter Land Interest Questionnaire sent	N/A	N/A	J	new column added - written representation reference

CA (Compulsory acquisition), CAR (Compulsory acquisition of rights over land and temporary possession), TP (Temporary possession)
 CAS (Compulsory acquisition of subsoil), CASTPS (Compulsory acquisition of subsoil and temporary possession of land at the surface)

No. A	Land interest name/organisation and land agent's name (if applicable) B	Type of interest C	Plot(s) D	Land requirement E	Status of negotiations with land interest F G H	RR ref. no(s). I	WR ref. no(s). J	This version: 4.0 (August 2023)	
								Previous version: 3.0 (July 2023)	
								Change	
								Cell in this row with change	Cell content in previous version
439 Cont'd					2018-10-09 Letter Section 42 Statutory consultation notification sent 2019-02-08 Letter Land Interest Questionnaire reminder sent 2020-01-27 Letter Supplementary consultation notification sent 2020-07-13 Letter Design Refinement consultation notification sent 2020-09-29 Letter An invitation has been sent to negotiate and acquire land interests by voluntary agreement 2021-07-13 Letter Community Impacts consultation notification sent 2021-10-26 Letter An invitation has been sent to negotiate and acquire land interests by voluntary agreement 2022-05-13 Letter Local Refinement consultation notification sent 2022-05-24 Letter Local Refinement consultation extension notification sent 2023-01-08 Letter Section 56 notification sent				
440	Janet Green Simon Green	Cat 1 & 3	22-79 22-81	TP TP	An invitation to negotiate and acquire land interests by voluntary agreement has been sent by letter. 2018-10-09 Letter Land Interest Questionnaire sent 2018-10-09 Letter Section 42 Statutory consultation notification sent 2019-02-08 Letter Land Interest Questionnaire reminder sent 2020-01-27 Letter Supplementary consultation notification sent 2020-07-13 Letter Design Refinement consultation notification sent 2020-09-29 Letter An invitation has been sent to negotiate and acquire land interests by voluntary agreement 2020-10-04 Email Correspondence regarding voluntary agreement	N/A	N/A	J	new column added - written representation reference

CA (Compulsory acquisition), CAR (Compulsory acquisition of rights over land and temporary possession), TP (Temporary possession)
 CAS (Compulsory acquisition of subsoil), CASTPS (Compulsory acquisition of subsoil and temporary possession of land at the surface)

No. A	Land interest name/organisation and land agent's name (if applicable) B	Type of interest C	Plot(s) D	Land require ment E	Status of negotiations with land interest F G H	RR ref. no(s). I	WR ref. no(s). J	This version: 4.0 (August 2023)	
								Previous version: 3.0 (July 2023)	
								Change	
								Cell in this row with change	Cell content in previous version
440 Cont'd					2020-10-26 Email Correspondence regarding voluntary agreement letter 2021-07-13 Letter Community Impacts consultation notification sent 2021-10-26 Letter An invitation has been sent to negotiate and acquire land interests by voluntary agreement 2022-05-13 Letter Local Refinement consultation notification sent 2022-05-24 Letter Local Refinement consultation extension notification sent 2023-01-08 Letter Section 56 notification sent				
441	Janet Margaret Frampton	Cat 1 & 3	30-31	TP	An invitation to negotiate and acquire land interests by voluntary agreement has been sent by letter. 2020-07-13 Letter Design Refinement consultation notification sent 2020-09-29 Letter An invitation has been sent to negotiate and acquire land interests by voluntary agreement 2021-07-13 Letter Community Impacts consultation notification sent 2021-10-26 Letter An invitation has been sent to negotiate and acquire land interests by voluntary agreement 2022-05-13 Letter Local Refinement consultation notification sent 2022-05-24 Letter Local Refinement consultation extension notification sent 2023-01-08 Letter Section 56 notification sent	N/A	N/A	J	new column added - written representation reference
442	Janet Miriam Matthews Roger John Matthews	Cat 1 & 3	25-23	CAR	A licence to acquire rights in relation to the landowner's subsoil up to the half-width of the highway has been agreed and completed. 2020-01-27 Letter Supplementary consultation notification sent 2020-07-13 Letter Design Refinement consultation notification sent	N/A	N/A	J	new column added - written representation reference

CA (Compulsory acquisition), CAR (Compulsory acquisition of rights over land and temporary possession), TP (Temporary possession)
 CAS (Compulsory acquisition of subsoil), CASTPS (Compulsory acquisition of subsoil and temporary possession of land at the surface)

No. A	Land interest name/organisation and land agent's name (if applicable) B	Type of interest C	Plot(s) D	Land require ment E	Status of negotiations with land interest F G H	RR ref. no(s). I	WR ref. no(s). J	This version: 4.0 (August 2023)	
								Previous version: 3.0 (July 2023)	
								Change	
								Cell in this row with change	Cell content in previous version
442 Cont'd					2020-09-29 Letter An invitation has been sent to negotiate and acquire land interests by voluntary agreement 2020-10-11 Email Correspondence regarding interest in voluntary agreement 2020-10-29 Email Correspondence regarding voluntary agreement 2021-01-19 Email Correspondence sending voluntary licence agreement 2021-07-13 Letter Community Impacts consultation notification sent 2022-05-13 Letter Local Refinement consultation notification sent 2022-05-24 Letter Local Refinement consultation extension notification sent 2023-01-08 Letter Section 56 notification sent				
443	Janet Rose MacIntosh	Cat 1 & 3	33-152	CAR	An invitation to negotiate and acquire land interests by voluntary agreement has been sent by letter. 2018-10-09 Letter Land Interest Questionnaire sent 2018-10-09 Letter Section 42 Statutory consultation notification sent 2018-11-21 Letter Land Interest Questionnaire response 2020-01-27 Letter Supplementary consultation notification sent 2020-07-13 Letter Design Refinement consultation notification sent 2020-09-29 Letter An invitation has been sent to negotiate and acquire land interests by voluntary agreement 2021-07-13 Letter Community Impacts consultation notification sent 2021-10-26 Letter An invitation has been sent to negotiate and acquire land interests by voluntary agreement 2022-05-13 Letter Local Refinement consultation notification sent	N/A	N/A	J	new column added - written representation reference

CA (Compulsory acquisition), CAR (Compulsory acquisition of rights over land and temporary possession), TP (Temporary possession)
 CAS (Compulsory acquisition of subsoil), CASTPS (Compulsory acquisition of subsoil and temporary possession of land at the surface)

No. A	Land interest name/organisation and land agent's name (if applicable) B	Type of interest C	Plot(s) D	Land require ment E	Status of negotiations with land interest F G H	RR ref. no(s). I	WR ref. no(s). J	This version: 4.0 (August 2023)	
								Previous version: 3.0 (July 2023)	
								Change	
								Cell in this row with change	Cell content in previous version
443 Cont'd					2022-05-24 Letter Local Refinement consultation extension notification sent 2023-01-08 Letter Section 56 notification sent				
444	Janet Vera Gray	Cat 1	42-53 42-54	CA CA	An invitation to negotiate and acquire land interests by voluntary agreement has been sent by letter. 2017-04-12 Letter Preferred Route Announcement notification sent 2017-08-17 Letter Survey access request sent 2017-10-31 Letter Order Limits update notification sent 2018-04-18 Phone Call Conversation regarding survey access 2018-05-14 Letter Land Interest Questionnaire sent 2018-06-04 Letter Land Interest Questionnaire response 2018-10-09 Letter Section 42 Statutory consultation notification sent 2020-01-27 Letter Supplementary consultation notification sent 2020-07-13 Letter Design Refinement consultation notification sent 2020-09-29 Letter An invitation has been sent to negotiate and acquire land interests by voluntary agreement 2021-07-13 Letter Community Impacts consultation notification sent 2021-10-26 Letter An invitation has been sent to negotiate and acquire land interests by voluntary agreement 2022-05-13 Letter Local Refinement consultation notification sent 2022-05-24 Letter Local Refinement consultation extension notification sent 2023-01-08 Letter Section 56 notification sent	RR-0754	N/A	J	new column added - written representation reference

CA (Compulsory acquisition), CAR (Compulsory acquisition of rights over land and temporary possession), TP (Temporary possession)
CAS (Compulsory acquisition of subsoil), CASTPS (Compulsory acquisition of subsoil and temporary possession of land at the surface)

No. A	Land interest name/organisation and land agent's name (if applicable) B	Type of interest C	Plot(s) D	Land requirement E	Status of negotiations with land interest F G H	RR ref. no(s). I	WR ref. no(s). J	This version: 4.0 (August 2023)	
								Previous version: 3.0 (July 2023)	
								Change	
								Cell in this row with change	Cell content in previous version
445	Janice Joy Rouse Robert Stuart Rouse	Cat 1 & 3	26-40 32-170	CAR CAR	An invitation to negotiate and acquire land interests by voluntary agreement has been sent by letter. 2017-04-12 Letter Preferred Route Announcement notification sent 2020-01-27 Letter Supplementary consultation notification sent 2020-07-13 Letter Design Refinement consultation notification sent 2020-09-29 Letter An invitation has been sent to negotiate and acquire land interests by voluntary agreement 2021-07-13 Letter Community Impacts consultation notification sent 2021-10-26 Letter An invitation has been sent to negotiate and acquire land interests by voluntary agreement 2022-05-13 Letter Local Refinement consultation notification sent 2022-05-24 Letter Local Refinement consultation extension notification sent 2023-01-08 Letter Section 56 notification sent	N/A	N/A	J	new column added - written representation reference
446	Janice Nye	Cat 1 & 3	24-38	CA	An invitation to negotiate and acquire land interests by voluntary agreement has been sent by letter. 2018-10-09 Letter Section 42 Statutory consultation notification sent 2018-10-09 Letter Land Interest Questionnaire sent 2019-01-22 Letter Land Interest Questionnaire response 2020-01-27 Letter Supplementary consultation notification sent 2020-07-13 Letter Design Refinement consultation notification sent 2020-09-29 Letter An invitation has been sent to negotiate and acquire land interests by voluntary agreement	N/A	N/A	J	new column added - written representation reference

CA (Compulsory acquisition), CAR (Compulsory acquisition of rights over land and temporary possession), TP (Temporary possession)
CAS (Compulsory acquisition of subsoil), CASTPS (Compulsory acquisition of subsoil and temporary possession of land at the surface)

No. A	Land interest name/organisation and land agent's name (if applicable) B	Type of interest C	Plot(s) D	Land requirement E	Status of negotiations with land interest F G H	RR ref. no(s). I	WR ref. no(s). J	This version: 4.0 (August 2023)	
								Previous version: 3.0 (July 2023)	
								Change	
		Cell in this row with change	Cell content in previous version						
446 Cont'd					2021-07-13 Letter Community Impacts consultation notification sent 2021-10-26 Letter An invitation has been sent to negotiate and acquire land interests by voluntary agreement 2022-05-13 Letter Local Refinement consultation notification sent 2022-05-24 Letter Local Refinement consultation extension notification sent 2023-01-08 Letter Section 56 notification sent				
447	Janice Yvonne Blakey	Cat 1	26-05	CA	Discussion has been had with family member who is aware of the Project and its small effect on their property. Acquisition is not being progressed due to marginal impact, but the landowner is aware of options available. 2020-07-13 Letter Design Refinement consultation notification sent 2020-09-29 Letter An invitation has been sent to negotiate and acquire land interests by voluntary agreement 2020-10-14 Email Correspondence regarding interest in voluntary agreement 2020-10-29 Email Correspondence regarding voluntary agreement 2021-01-19 Email Correspondence sending voluntary licence agreement 2021-07-13 Letter Community Impacts consultation notification sent 2021-10-26 Letter An invitation has been sent to negotiate and acquire land interests by voluntary agreement 2022-05-13 Letter Local Refinement consultation notification sent 2022-05-24 Letter Local Refinement consultation extension notification sent 2023-01-08 Letter Section 56 notification sent	N/A	N/A	J	new column added - written representation reference

CA (Compulsory acquisition), CAR (Compulsory acquisition of rights over land and temporary possession), TP (Temporary possession)
 CAS (Compulsory acquisition of subsoil), CASTPS (Compulsory acquisition of subsoil and temporary possession of land at the surface)

No. A	Land interest name/organisation and land agent's name (if applicable) B	Type of interest C	Plot(s) D	Land requirement E	Status of negotiations with land interest F G H	RR ref. no(s). I	WR ref. no(s). J	This version: 4.0 (August 2023)	
								Previous version: 3.0 (July 2023)	
								Change	
								Cell in this row with change	Cell content in previous version
448	Janina Newman Nigel Anthony Newman	Cat 1 & 3	42-141	CAR	<p>An invitation to negotiate and acquire land interests by voluntary agreement has been sent by letter.</p> <p>2018-10-09 Letter Land Interest Questionnaire sent</p> <p>2018-10-09 Letter Section 42 Statutory consultation notification sent</p> <p>2018-10-23 Letter Land Interest Questionnaire response</p> <p>2020-01-27 Letter Supplementary consultation notification sent</p> <p>2020-07-13 Letter Design Refinement consultation notification sent</p> <p>2020-09-29 Letter An invitation has been sent to negotiate and acquire land interests by voluntary agreement</p> <p>2020-10-03 Email Correspondence regarding voluntary agreement</p> <p>2020-10-26 Email Correspondence regarding voluntary agreement letter</p> <p>2021-07-13 Letter Community Impacts consultation notification sent</p> <p>2021-10-26 Letter An invitation has been sent to negotiate and acquire land interests by voluntary agreement</p> <p>2022-05-13 Letter Local Refinement consultation notification sent</p> <p>2022-05-24 Letter Local Refinement consultation extension notification sent</p> <p>2023-01-08 Letter Section 56 notification sent</p>	N/A	N/A	J	new column added - written representation reference
449	Janine Yvette Rees	Cat 1 & 3	33-190 33-230	CAR CAR	<p>An invitation to negotiate and acquire land interests by voluntary agreement has been sent by letter.</p> <p>2018-10-09 Letter Section 42 Statutory consultation notification sent</p> <p>2018-10-09 Letter Land Interest Questionnaire sent</p>	N/A	N/A	J	new column added - written representation reference

CA (Compulsory acquisition), CAR (Compulsory acquisition of rights over land and temporary possession), TP (Temporary possession)
CAS (Compulsory acquisition of subsoil), CASTPS (Compulsory acquisition of subsoil and temporary possession of land at the surface)

No. A	Land interest name/organisation and land agent's name (if applicable) B	Type of interest C	Plot(s) D	Land requirement E	Status of negotiations with land interest F G H	RR ref. no(s). I	WR ref. no(s). J	This version: 4.0 (August 2023)	
								Previous version: 3.0 (July 2023)	
								Change	
								Cell in this row with change	Cell content in previous version
449 Cont'd					2018-10-23 Letter Land Interest Questionnaire response 2020-01-27 Letter Supplementary consultation notification sent 2020-07-13 Letter Design Refinement consultation notification sent 2020-09-29 Letter An invitation has been sent to negotiate and acquire land interests by voluntary agreement 2021-07-13 Letter Community Impacts consultation notification sent 2021-10-26 Letter An invitation has been sent to negotiate and acquire land interests by voluntary agreement 2022-05-13 Letter Local Refinement consultation notification sent 2022-05-24 Letter Local Refinement consultation extension notification sent 2023-01-08 Letter Section 56 notification sent				
450	Jasbiro Kaur	Cat 1 & 3	06-102 06-104	CAR CAR	An invitation to negotiate and acquire land interests by voluntary agreement has been sent by letter. 2020-01-27 Letter Supplementary consultation notification sent 2020-07-13 Letter Design Refinement consultation notification sent 2020-09-29 Letter An invitation has been sent to negotiate and acquire land interests by voluntary agreement 2021-07-13 Letter Community Impacts consultation notification sent 2021-10-26 Letter An invitation has been sent to negotiate and acquire land interests by voluntary agreement 2022-05-13 Letter Local Refinement consultation notification sent 2022-05-24 Letter Local Refinement consultation extension notification sent 2023-01-08 Letter Section 56 notification sent	N/A	N/A	J	new column added - written representation reference

CA (Compulsory acquisition), CAR (Compulsory acquisition of rights over land and temporary possession), TP (Temporary possession)
 CAS (Compulsory acquisition of subsoil), CASTPS (Compulsory acquisition of subsoil and temporary possession of land at the surface)

No. A	Land interest name/organisation and land agent's name (if applicable) B	Type of interest C	Plot(s) D	Land require ment E	Status of negotiations with land interest F G H	RR ref. no(s). I	WR ref. no(s). J	This version: 4.0 (August 2023)	
								Previous version: 3.0 (July 2023)	
								Change	
								Cell in this row with change	Cell content in previous version
451	Jason Mark Beard	Cat 1 & 3	27-91 27-93 27-94	CAR CAR CAR	An invitation to negotiate and acquire land interests by voluntary agreement has been sent by letter. 2019-11-19 Letter Survey access request sent 2020-01-27 Letter Supplementary consultation notification sent 2020-07-13 Letter Design Refinement consultation notification sent 2020-09-29 Letter An invitation has been sent to negotiate and acquire land interests by voluntary agreement 2021-07-13 Letter Community Impacts consultation notification sent 2021-10-26 Letter An invitation has been sent to negotiate and acquire land interests by voluntary agreement 2022-05-13 Letter Local Refinement consultation notification sent 2022-05-24 Letter Local Refinement consultation extension notification sent 2023-01-08 Letter Section 56 notification sent	N/A	N/A	J	new column added - written representation reference
452	Jean May White	Cat 1 & 3	24-181	TP	An invitation to negotiate and acquire land interests by voluntary agreement has been sent by letter. 2018-10-09 Letter Section 42 Statutory consultation notification sent 2018-10-09 Letter Land Interest Questionnaire sent 2019-02-08 Letter Land Interest Questionnaire reminder sent 2019-02-14 Letter Land Interest Questionnaire response 2020-01-27 Letter Supplementary consultation notification sent 2020-07-13 Letter Design Refinement consultation notification sent	N/A	N/A	J	new column added - written representation reference

CA (Compulsory acquisition), CAR (Compulsory acquisition of rights over land and temporary possession), TP (Temporary possession)
 CAS (Compulsory acquisition of subsoil), CASTPS (Compulsory acquisition of subsoil and temporary possession of land at the surface)

No. A	Land interest name/organisation and land agent's name (if applicable) B	Type of interest C	Plot(s) D	Land requirement E	Status of negotiations with land interest F G H	RR ref. no(s). I	WR ref. no(s). J	This version: 4.0 (August 2023)	
								Previous version: 3.0 (July 2023)	
								Change	
								Cell in this row with change	Cell content in previous version
452 Cont'd					2020-09-29 Letter An invitation has been sent to negotiate and acquire land interests by voluntary agreement 2021-07-13 Letter Community Impacts consultation notification sent 2021-10-26 Letter An invitation has been sent to negotiate and acquire land interests by voluntary agreement 2022-05-13 Letter Local Refinement consultation notification sent 2022-05-24 Letter Local Refinement consultation extension notification sent 2023-01-08 Letter Section 56 notification sent				
453	Jeanette Pauline Mitchell Ronald Mitchell	Cat 1 & 3	33-146	CAR	An invitation to negotiate and acquire land interests by voluntary agreement has been sent by letter. 2018-10-09 Letter Section 42 Statutory consultation notification sent 2018-10-09 Letter Land Interest Questionnaire sent 2018-10-23 Letter Land Interest Questionnaire response 2020-01-27 Letter Supplementary consultation notification sent 2020-07-13 Letter Design Refinement consultation notification sent 2020-09-29 Letter An invitation has been sent to negotiate and acquire land interests by voluntary agreement 2021-07-13 Letter Community Impacts consultation notification sent 2021-10-26 Letter An invitation has been sent to negotiate and acquire land interests by voluntary agreement 2022-05-13 Letter Local Refinement consultation notification sent 2022-05-24 Letter Local Refinement consultation extension notification sent 2023-01-08 Letter Section 56 notification sent	N/A	N/A	J	new column added - written representation reference

CA (Compulsory acquisition), CAR (Compulsory acquisition of rights over land and temporary possession), TP (Temporary possession)
 CAS (Compulsory acquisition of subsoil), CASTPS (Compulsory acquisition of subsoil and temporary possession of land at the surface)

No. A	Land interest name/organisation and land agent's name (if applicable) B	Type of interest C	Plot(s) D	Land requirement E	Status of negotiations with land interest F G H	RR ref. no(s). I	WR ref. no(s). J	This version: 4.0 (August 2023)	
								Previous version: 3.0 (July 2023)	
								Change	
								Cell in this row with change	Cell content in previous version
454	Jeffrey William Gatenby	Cat 1 & 3	22-62	TP	<p>An invitation to negotiate and acquire land interests by voluntary agreement has been sent by letter.</p> <p>2021-07-13 Letter Community Impacts consultation notification sent</p> <p>2021-10-26 Letter An invitation has been sent to negotiate and acquire land interests by voluntary agreement</p> <p>2022-05-13 Letter Local Refinement consultation notification sent</p> <p>2022-05-24 Letter Local Refinement consultation extension notification sent</p> <p>2023-01-08 Letter Section 56 notification sent</p>	N/A	N/A	J	new column added - written representation reference
455	Jeffrey William Nash	Cat 1 & 3	09-23	TP	<p>An invitation to negotiate and acquire land interests by voluntary agreement has been sent by letter.</p> <p>2020-01-27 Letter Supplementary consultation notification sent</p> <p>2021-07-13 Letter Community Impacts consultation notification sent</p> <p>2021-10-26 Letter An invitation has been sent to negotiate and acquire land interests by voluntary agreement</p> <p>2021-11-29 Phone Call Conversation regarding voluntary agreement</p> <p>2022-05-13 Letter Local Refinement consultation notification sent</p> <p>2022-05-24 Letter Local Refinement consultation extension notification sent</p> <p>2023-01-08 Letter Section 56 notification sent</p>	N/A	N/A	J	new column added - written representation reference
456	Jemma Christine McCarthy	Cat 1 & 3	33-228	CAR	<p>An invitation to negotiate and acquire land interests by voluntary agreement has been sent by letter.</p> <p>2018-10-09 Letter Land Interest Questionnaire sent</p>	N/A	N/A	J	new column added - written representation reference

CA (Compulsory acquisition), CAR (Compulsory acquisition of rights over land and temporary possession), TP (Temporary possession)
 CAS (Compulsory acquisition of subsoil), CASTPS (Compulsory acquisition of subsoil and temporary possession of land at the surface)

No. A	Land interest name/organisation and land agent's name (if applicable) B	Type of interest C	Plot(s) D	Land requirement E	Status of negotiations with land interest F G H	RR ref. no(s). I	WR ref. no(s). J	This version: 4.0 (August 2023)			
								Previous version: 3.0 (July 2023)			
								Change			
								Cell in this row with change	Cell content in previous version		
456 Cont'd	Paul Brian McCarthy				2018-10-09 Letter	Section 42 Statutory consultation notification sent					
					2018-11-07 Letter	Land Interest Questionnaire response					
					2019-03-20 Letter	Land Interest Questionnaire response					
					2020-01-27 Letter	Supplementary consultation notification sent					
					2020-07-13 Letter	Design Refinement consultation notification sent					
					2020-09-29 Letter	An invitation has been sent to negotiate and acquire land interests by voluntary agreement					
					2021-07-13 Letter	Community Impacts consultation notification sent					
					2021-10-26 Letter	An invitation has been sent to negotiate and acquire land interests by voluntary agreement					
					2021-10-28 Email	Correspondence regarding interest in voluntary agreement					
					2021-11-04 Email	Correspondence sending voluntary licence agreement					
					2022-05-13 Letter	Local Refinement consultation notification sent					
					2022-05-24 Letter	Local Refinement consultation extension notification sent					
2023-01-08 Letter	Section 56 notification sent										
457	Jenna Katie Lucy Thompson	Cat 1 & 3	43-78	TP	An invitation to negotiate and acquire land interests by voluntary agreement has been sent by letter.		N/A	N/A	J	new column added - written representation reference	
					2020-02-18 Letter	Supplementary consultation notification sent					
					2020-07-13 Letter	Design Refinement consultation notification sent					
					2020-09-29 Letter	An invitation has been sent to negotiate and acquire land interests by voluntary agreement					
2021-07-13 Letter	Community Impacts consultation notification sent										

CA (Compulsory acquisition), CAR (Compulsory acquisition of rights over land and temporary possession), TP (Temporary possession)
 CAS (Compulsory acquisition of subsoil), CASTPS (Compulsory acquisition of subsoil and temporary possession of land at the surface)

No. A	Land interest name/organisation and land agent's name (if applicable) B	Type of interest C	Plot(s) D	Land requirement E	Status of negotiations with land interest F G H	RR ref. no(s). I	WR ref. no(s). J	This version: 4.0 (August 2023)	
								Previous version: 3.0 (July 2023)	
								Change	
								Cell in this row with change	Cell content in previous version
457 Cont'd					2021-10-26 Letter An invitation has been sent to negotiate and acquire land interests by voluntary agreement 2022-05-13 Letter Local Refinement consultation notification sent 2022-05-24 Letter Local Refinement consultation extension notification sent 2023-01-08 Letter Section 56 notification sent				
458	Jennifer Anne Holme	Cat 1 & 3	09-22	TP	A licence to acquire rights in relation to the landowner's subsoil up to the half-width of the highway has been agreed and completed. 2020-01-27 Letter Supplementary consultation notification sent 2020-07-13 Letter Design Refinement consultation notification sent 2020-09-29 Letter An invitation has been sent to negotiate and acquire land interests by voluntary agreement 2020-10-01 Email Correspondence regarding interest in voluntary agreement 2021-01-19 Email Correspondence regarding compensation 2021-07-13 Letter Community Impacts consultation notification sent 2022-05-13 Letter Local Refinement consultation notification sent 2022-05-24 Letter Local Refinement consultation extension notification sent 2023-01-08 Letter Section 56 notification sent	N/A	N/A	J	new column added - written representation reference
459	Jenny Laura Marshall	Cat 1 & 3	30-55	TP	An invitation to negotiate and acquire land interests by voluntary agreement has been sent by letter. 2020-07-13 Letter Design Refinement consultation notification sent 2020-09-29 Letter An invitation has been sent to negotiate and acquire land interests by voluntary agreement	N/A	N/A	J	new column added - written representation reference

CA (Compulsory acquisition), CAR (Compulsory acquisition of rights over land and temporary possession), TP (Temporary possession)
 CAS (Compulsory acquisition of subsoil), CASTPS (Compulsory acquisition of subsoil and temporary possession of land at the surface)

No. A	Land interest name/organisation and land agent's name (if applicable) B	Type of interest C	Plot(s) D	Land requirement E	Status of negotiations with land interest F G H	RR ref. no(s). I	WR ref. no(s). J	This version: 4.0 (August 2023)	
								Previous version: 3.0 (July 2023)	
								Change	
								Cell in this row with change	Cell content in previous version
459 Cont'd					2021-07-13 Letter Community Impacts consultation notification sent 2021-10-26 Letter An invitation has been sent to negotiate and acquire land interests by voluntary agreement 2022-05-13 Letter Local Refinement consultation notification sent 2022-05-24 Letter Local Refinement consultation extension notification sent 2023-01-08 Letter Section 56 notification sent				
460	Jessica Paula Smith	Cat 1 & 3	42-163	CAR	An invitation to negotiate and acquire land interests by voluntary agreement has been sent by letter. 2018-10-09 Letter Land Interest Questionnaire sent 2018-10-09 Letter Section 42 Statutory consultation notification sent 2019-02-08 Letter Land Interest Questionnaire reminder sent 2020-01-27 Letter Supplementary consultation notification sent 2020-07-13 Letter Design Refinement consultation notification sent 2020-09-29 Letter An invitation has been sent to negotiate and acquire land interests by voluntary agreement 2021-07-13 Letter Community Impacts consultation notification sent 2021-10-26 Letter An invitation has been sent to negotiate and acquire land interests by voluntary agreement 2022-05-13 Letter Local Refinement consultation notification sent 2022-05-24 Letter Local Refinement consultation extension notification sent 2023-01-08 Letter Section 56 notification sent	N/A	N/A	J	new column added - written representation reference

CA (Compulsory acquisition), CAR (Compulsory acquisition of rights over land and temporary possession), TP (Temporary possession)
CAS (Compulsory acquisition of subsoil), CASTPS (Compulsory acquisition of subsoil and temporary possession of land at the surface)

No. A	Land interest name/organisation and land agent's name (if applicable) B	Type of interest C	Plot(s) D	Land requirement E	Status of negotiations with land interest F G H	RR ref. no(s). I	WR ref. no(s). J	This version: 4.0 (August 2023)	
								Previous version: 3.0 (July 2023)	
								Change	
								Cell in this row with change	Cell content in previous version
461	Jing Liu	Cat 1 & 3	25-31	CAR	An invitation to negotiate and acquire land interests by voluntary agreement has been sent by letter. 2020-01-27 Letter Supplementary consultation notification sent 2020-07-13 Letter Design Refinement consultation notification sent 2020-09-29 Letter An invitation has been sent to negotiate and acquire land interests by voluntary agreement 2021-07-13 Letter Community Impacts consultation notification sent 2021-10-26 Letter An invitation has been sent to negotiate and acquire land interests by voluntary agreement 2022-05-13 Letter Local Refinement consultation notification sent 2022-05-24 Letter Local Refinement consultation extension notification sent 2023-01-08 Letter Section 56 notification sent	N/A	N/A	J	new column added - written representation reference
462	Jmeg Properties Limited	Cat 1 & 3	28-89	CA	An invitation to negotiate and acquire land interests by voluntary agreement has been sent by letter. 2023-05-02 Letter Section 102a notification sent 2023-06-28 Letter An invitation has been sent to negotiate and acquire land interests by voluntary agreement	N/A	N/A	J	new column added - written representation reference
463	Joan Margaret Carver Heidi Smith - Sworders (as agent)	Cat 1 & 3	44-07 44-09 44-16	TP CAR CAR	The Applicant is in ongoing discussions with the owner's professional representatives. 2018-08-20 Letter Land Interest Questionnaire sent 2018-09-10 Letter Land Interest Questionnaire sent 2018-09-10 Meeting Discussion regarding impact on property and business	RR-0753	REP1-389 & REP1-390	J	new column added - written representation reference

CA (Compulsory acquisition), CAR (Compulsory acquisition of rights over land and temporary possession), TP (Temporary possession)
 CAS (Compulsory acquisition of subsoil), CASTPS (Compulsory acquisition of subsoil and temporary possession of land at the surface)

No. A	Land interest name/organisation and land agent's name (if applicable) B	Type of interest C	Plot(s) D	Land require ment E	Status of negotiations with land interest F G H	RR ref. no(s). I	WR ref. no(s). J	This version: 4.0 (August 2023)	
								Previous version: 3.0 (July 2023)	
								Change	
								Cell in this row with change	Cell content in previous version
463 Cont'd			44-20	CAR	2018-10-09 Letter Section 42 Statutory consultation notification sent				
			44-21	CA	2019-04-30 Meeting Discussion regarding effect of Project on property and business				
			44-31	CA	2019-07-02 Email Correspondence regarding survey works				
			44-32	CA	2019-08-15 Meeting Discussion regarding effect of Project on property and business				
			44-44	CAR	2020-01-27 Letter Supplementary consultation notification sent				
					2020-02-26 Meeting Discussion regarding effect of Project on property and business				
					2020-07-09 Email Correspondence regarding forthcoming meeting				
					2020-07-13 Letter Design Refinement consultation notification sent				
					2020-07-16 Meeting Discussion regarding effect of Project on property and business				
					2020-07-17 Email Correspondence regarding Design Refinement consultation material				
					2020-09-29 Letter An invitation has been sent to negotiate and acquire land interests by voluntary agreement				
					2020-10-01 Email Correspondence regarding interest in voluntary agreement				
					2020-10-28 Email Correspondence regarding interest in voluntary agreement				
					2020-12-11 Email Correspondence regarding option agreement				
					2021-03-18 Email Correspondence responding to landowners on requested mitigation and design amendments				
					2021-05-18 Email Correspondence arranging a meeting				
		2021-06-17 Email Correspondence regarding Environmental Impact Assessment							
		2021-07-01 Meeting Discussion regarding mitigation and design amendments							

CA (Compulsory acquisition), CAR (Compulsory acquisition of rights over land and temporary possession), TP (Temporary possession)
 CAS (Compulsory acquisition of subsoil), CASTPS (Compulsory acquisition of subsoil and temporary possession of land at the surface)

No. A	Land interest name/organisation and land agent's name (if applicable) B	Type of interest C	Plot(s) D	Land require ment E	Status of negotiations with land interest F G H	RR ref. no(s). I	WR ref. no(s). J	This version: 4.0 (August 2023)	
								Previous version: 3.0 (July 2023)	
								Change	
								Cell in this row with change	Cell content in previous version
463 Cont'd					2021-07-13 Letter Community Impacts consultation notification sent				
					2021-07-15 Email Correspondence regarding Community Impacts consultation letter				
					2021-07-15 Email Correspondence attaching Heads of Terms for voluntary cooperation agreement				
					2021-07-21 Email Correspondence regarding further mitigation proposals received from landowner's planning advisor				
					2021-08-20 Email Correspondence confirming that no Heritage Impact Assessment for the site is available ahead of the Development Consent Order Application				
					2021-09-14 Meeting Discussion with agent to progress matters				
					2021-09-22 Email Correspondence on initial comments on proposed agreement received				
					2021-10-26 Letter An invitation has been sent to negotiate and acquire land interests by voluntary agreement				
					2021-10-28 Email Correspondence on full comments on proposed agreement received				
					2021-11-02 Email Correspondence regarding interest in voluntary agreement				
					2021-11-30 Meeting Discussion with agent to progress agreement				
					2022-01-18 Meeting Discussion with agent to progress agreement				
					2022-03-07 Meeting Discussion with agent to progress agreement				
					2022-03-16 Email Correspondence to agent with details of mitigation of impacts during construction				
					2022-05-13 Letter Local Refinement consultation notification sent				
					2022-05-24 Letter Local Refinement consultation extension notification sent				
					2022-07-26 Email Correspondence requesting survey access				

CA (Compulsory acquisition), CAR (Compulsory acquisition of rights over land and temporary possession), TP (Temporary possession)
 CAS (Compulsory acquisition of subsoil), CASTPS (Compulsory acquisition of subsoil and temporary possession of land at the surface)

No. A	Land interest name/organisation and land agent's name (if applicable) B	Type of interest C	Plot(s) D	Land requirement E	Status of negotiations with land interest F G H	RR ref. no(s). I	WR ref. no(s). J	This version: 4.0 (August 2023)	
								Previous version: 3.0 (July 2023)	
								Change	
								Cell in this row with change	Cell content in previous version
463 Cont'd					2022-11-29 Email To agent informally advising of DCO formal acceptance 2022-12-07 Email To agent sending DCO Briefing Guide 2022-12-19 Email To agent giving prior notice on period for making relevant representations to register as an interested party 2023-01-08 Letter Section 56 notification sent 2023-01-09 Email To agent sending copy of s56 template letter and spreadsheet of client(s) recently receiving s56 letters				
464	Joan Margaret Ida Bishop	Cat 1 & 3	09-17	TP	An invitation to negotiate and acquire land interests by voluntary agreement has been sent by letter. 2020-01-27 Letter Supplementary consultation notification sent 2020-07-13 Letter Design Refinement consultation notification sent 2020-09-29 Letter An invitation has been sent to negotiate and acquire land interests by voluntary agreement 2021-07-13 Letter Community Impacts consultation notification sent 2021-10-26 Letter An invitation has been sent to negotiate and acquire land interests by voluntary agreement 2022-05-13 Letter Local Refinement consultation notification sent 2022-05-24 Letter Local Refinement consultation extension notification sent 2023-01-08 Letter Section 56 notification sent	N/A	N/A	J	new column added - written representation reference
465					An invitation to negotiate and acquire land interests by voluntary agreement has been sent by letter.				

CA (Compulsory acquisition), CAR (Compulsory acquisition of rights over land and temporary possession), TP (Temporary possession)
 CAS (Compulsory acquisition of subsoil), CASTPS (Compulsory acquisition of subsoil and temporary possession of land at the surface)

No. A	Land interest name/organisation and land agent's name (if applicable) B	Type of interest C	Plot(s) D	Land requirement E	Status of negotiations with land interest F G H	RR ref. no(s). I	WR ref. no(s). J	This version: 4.0 (August 2023)			
								Previous version: 3.0 (July 2023)			
								Change			
								Cell in this row with change	Cell content in previous version		
465 Cont'd	Joan Marlene Williams	Cat 1 & 3	24-175	TP	2018-10-09 Letter	Section 42 Statutory consultation notification sent		N/A	N/A	J	new column added - written representation reference
					2018-10-09 Letter	Land Interest Questionnaire sent					
					2019-01-03 Letter	Land Interest Questionnaire response					
					2020-01-27 Letter	Supplementary consultation notification sent					
					2020-07-13 Letter	Design Refinement consultation notification sent					
					2020-09-29 Letter	An invitation has been sent to negotiate and acquire land interests by voluntary agreement					
					2021-07-13 Letter	Community Impacts consultation notification sent					
					2021-10-26 Letter	An invitation has been sent to negotiate and acquire land interests by voluntary agreement					
					2022-05-13 Letter	Local Refinement consultation notification sent					
					2022-05-24 Letter	Local Refinement consultation extension notification sent					
2023-01-08 Letter	Section 56 notification sent										
466	Jo-Anne Borg	Cat 1 & 3	43-73	TP		An invitation to negotiate and acquire land interests by voluntary agreement has been sent by letter.		N/A	N/A	J	new column added - written representation reference
					2020-01-27 Letter	Supplementary consultation notification sent					
					2020-03-16 Letter	Land Interest Questionnaire sent					
					2020-07-13 Letter	Design Refinement consultation notification sent					
					2020-09-29 Letter	An invitation has been sent to negotiate and acquire land interests by voluntary agreement					
					2021-07-13 Letter	Community Impacts consultation notification sent					
2021-10-26 Letter	An invitation has been sent to negotiate and acquire land interests by voluntary agreement										

CA (Compulsory acquisition), CAR (Compulsory acquisition of rights over land and temporary possession), TP (Temporary possession)
 CAS (Compulsory acquisition of subsoil), CASTPS (Compulsory acquisition of subsoil and temporary possession of land at the surface)

No. A	Land interest name/organisation and land agent's name (if applicable) B	Type of interest C	Plot(s) D	Land requirement E	Status of negotiations with land interest F G H	RR ref. no(s). I	WR ref. no(s). J	This version: 4.0 (August 2023)	
								Previous version: 3.0 (July 2023)	
								Change	
								Cell in this row with change	Cell content in previous version
466 Cont'd					2022-05-13 Letter Local Refinement consultation notification sent 2022-05-24 Letter Local Refinement consultation extension notification sent 2023-01-08 Letter Section 56 notification sent				
467	Joanne Claire Tyler	Cat 1, 2 & 3	44-35 44-52 44-66 44-75 44-116 44-117 44-118	CA CA CA CA TP TP TP	An invitation to negotiate and acquire land interests by voluntary agreement has been sent by letter. 2017-10-31 Letter Order Limits update notification sent 2018-08-20 Letter Land Interest Questionnaire sent 2018-10-09 Letter Section 42 Statutory consultation notification sent 2020-01-27 Letter Supplementary consultation notification sent 2020-07-13 Letter Design Refinement consultation notification sent 2020-09-29 Letter An invitation has been sent to negotiate and acquire land interests by voluntary agreement 2021-07-13 Letter Community Impacts consultation notification sent 2021-10-26 Letter An invitation has been sent to negotiate and acquire land interests by voluntary agreement 2022-05-13 Letter Local Refinement consultation notification sent 2022-05-24 Letter Local Refinement consultation extension notification sent 2023-01-08 Letter Section 56 notification sent	N/A	N/A	J	new column added - written representation reference
468	Joanne Elizabeth Taylor	Cat 1, 2 & 3	32-39	CAR	An invitation to negotiate and acquire land interests by voluntary agreement has been sent by letter. 2017-10-31 Letter Order Limits update notification sent	RR-0472	N/A	J	new column added - written representation reference

CA (Compulsory acquisition), CAR (Compulsory acquisition of rights over land and temporary possession), TP (Temporary possession)
 CAS (Compulsory acquisition of subsoil), CASTPS (Compulsory acquisition of subsoil and temporary possession of land at the surface)

No. A	Land interest name/organisation and land agent's name (if applicable) B	Type of interest C	Plot(s) D	Land requirement E	Status of negotiations with land interest F G H	RR ref. no(s). I	WR ref. no(s). J	This version: 4.0 (August 2023)	
								Previous version: 3.0 (July 2023)	
								Change	
								Cell in this row with change	Cell content in previous version
468 Cont'd			32-43	CA	2018-05-14 Letter Land Interest Questionnaire sent				
			32-44	CAR	2018-05-24 Letter Land Interest Questionnaire response				
			32-45	CA	2018-08-20 Letter Land Interest Questionnaire sent				
			32-46	CA	2018-10-09 Letter Section 42 Statutory consultation notification sent				
			32-47	CA	2019-09-27 Letter Land Interest Questionnaire response				
			32-48	CAR	2020-01-27 Letter Supplementary consultation notification sent				
			32-55	CAR	2020-07-13 Letter Design Refinement consultation notification sent				
					2020-07-15 Email Correspondence regarding survey licence				
					2020-09-29 Letter An invitation has been sent to negotiate and acquire land interests by voluntary agreement				
					2021-07-13 Letter Community Impacts consultation notification sent				
					2021-08-06 Email Correspondence regarding Project proposals and impact on property				
					2021-10-26 Letter An invitation has been sent to negotiate and acquire land interests by voluntary agreement				
					2022-05-13 Letter Local Refinement consultation notification sent				
					2022-05-24 Letter Local Refinement consultation extension notification sent				
		2023-01-08 Letter Section 56 notification sent							
469	Joanne Marie Delaney	Cat 1 & 3	43-84	TP	An invitation to negotiate and acquire land interests by voluntary agreement has been sent by letter.	N/A	N/A	J	new column added - written representation reference
					2020-01-27 Letter Supplementary consultation notification sent				
					2020-07-13 Letter Design Refinement consultation notification sent				

CA (Compulsory acquisition), CAR (Compulsory acquisition of rights over land and temporary possession), TP (Temporary possession)
 CAS (Compulsory acquisition of subsoil), CASTPS (Compulsory acquisition of subsoil and temporary possession of land at the surface)

No. A	Land interest name/organisation and land agent's name (if applicable) B	Type of interest C	Plot(s) D	Land require ment E	Status of negotiations with land interest F G H	RR ref. no(s). I	WR ref. no(s). J	This version: 4.0 (August 2023)	
								Previous version: 3.0 (July 2023)	
								Change	
								Cell in this row with change	Cell content in previous version
469 Cont'd					2020-09-29 Letter An invitation has been sent to negotiate and acquire land interests by voluntary agreement 2021-07-13 Letter Community Impacts consultation notification sent 2021-10-26 Letter An invitation has been sent to negotiate and acquire land interests by voluntary agreement 2022-05-13 Letter Local Refinement consultation notification sent 2022-05-24 Letter Local Refinement consultation extension notification sent 2023-01-08 Letter Section 56 notification sent				
470	Jodie Ellen Austen Perry Peter Austen	Cat 1 & 3	30-62	TP	An invitation to negotiate and acquire land interests by voluntary agreement has been sent by letter. 2020-07-13 Letter Design Refinement consultation notification sent 2020-09-29 Letter An invitation has been sent to negotiate and acquire land interests by voluntary agreement 2021-07-13 Letter Community Impacts consultation notification sent 2021-10-26 Letter An invitation has been sent to negotiate and acquire land interests by voluntary agreement 2021-10-30 Email Correspondence regarding voluntary agreement letter 2021-11-03 Email Correspondence regarding voluntary agreement 2021-11-06 Email Correspondence regarding interest in voluntary agreement 2022-05-13 Letter Local Refinement consultation notification sent 2022-05-24 Letter Local Refinement consultation extension notification sent 2023-01-08 Letter Section 56 notification sent	N/A	N/A	J	new column added - written representation reference

CA (Compulsory acquisition), CAR (Compulsory acquisition of rights over land and temporary possession), TP (Temporary possession)
 CAS (Compulsory acquisition of subsoil), CASTPS (Compulsory acquisition of subsoil and temporary possession of land at the surface)

No. A	Land interest name/organisation and land agent's name (if applicable) B	Type of interest C	Plot(s) D	Land requirement E	Status of negotiations with land interest F G H	RR ref. no(s). I	WR ref. no(s). J	This version: 4.0 (August 2023)	
								Previous version: 3.0 (July 2023)	
								Change	
								Cell in this row with change	Cell content in previous version
471	John Albert Davis	Cat 1 & 3	25-19	CAR	<p>An invitation to negotiate and acquire land interests by voluntary agreement has been sent by letter.</p> <p>2020-01-27 Letter Supplementary consultation notification sent</p> <p>2020-07-13 Letter Design Refinement consultation notification sent</p> <p>2020-09-29 Letter An invitation has been sent to negotiate and acquire land interests by voluntary agreement</p> <p>2021-07-13 Letter Community Impacts consultation notification sent</p> <p>2021-10-26 Letter An invitation has been sent to negotiate and acquire land interests by voluntary agreement</p> <p>2022-05-13 Letter Local Refinement consultation notification sent</p> <p>2022-05-24 Letter Local Refinement consultation extension notification sent</p> <p>2023-01-08 Letter Section 56 notification sent</p>	N/A	N/A	J	new column added - written representation reference
472	John Anthony White Trevor Foster (as agent)	Cat 1, 2 & 3	28-01 28-05 28-06 28-07 28-16 28-20 28-25	CAR CAR CAR CA TP CA CA	<p>The Applicant is in contact with the landowner and agent who are aware of the impacts of the Project on the property.</p> <p>2017-04-12 Letter Preferred Route Announcement notification sent</p> <p>2017-08-17 Letter Survey access request sent</p> <p>2017-10-31 Letter Order Limits update notification sent</p> <p>2017-11-15 Phone Call Conversation regarding survey access</p> <p>2018-05-14 Letter Land Interest Questionnaire sent</p> <p>2018-05-22 Letter Land Interest Questionnaire response</p> <p>2018-09-14 Letter Land Interest Questionnaire response</p>	RR-0733	N/A	J	new column added - written representation reference

CA (Compulsory acquisition), CAR (Compulsory acquisition of rights over land and temporary possession), TP (Temporary possession)
CAS (Compulsory acquisition of subsoil), CASTPS (Compulsory acquisition of subsoil and temporary possession of land at the surface)

No. A	Land interest name/organisation and land agent's name (if applicable) B	Type of interest C	Plot(s) D	Land require ment E	Status of negotiations with land interest F G H	RR ref. no(s). I	WR ref. no(s). J	This version: 4.0 (August 2023)	
								Previous version: 3.0 (July 2023)	
								Change	
								Cell in this row with change	Cell content in previous version
472 Cont'd			28-29	CA	2018-10-09 Letter Land Interest Questionnaire sent				
			28-30	CAR	2018-10-09 Letter Section 42 Statutory consultation notification sent				
			28-31	TP	2020-01-27 Letter Supplementary consultation notification sent				
			28-32	CA	2020-03-16 Letter Land Interest Questionnaire sent				
			28-33	CA	2020-04-02 Letter Land Interest Questionnaire response				
			28-34	TP	2020-07-13 Letter Design Refinement consultation notification sent				
			28-35	CAR	2021-07-13 Letter Community Impacts consultation notification sent				
			28-36	CA	2021-08-23 Phone Call Conversation regarding effect of Project on property and potential sale of property				
			28-38	CAR	2021-11-19 Phone Call Conversation regarding voluntary agreement				
			28-39	CAR	2021-12-01 Meeting Meeting at site with agent and landowner to discuss Project's impact				
			28-40	CA	2022-01-12 Email Correspondence attaching draft minutes of a meeting				
			28-41	CA	2022-02-14 Letter Land Interest Questionnaire sent				
			28-42	CAR	2022-05-06 Email Correspondence regarding survey access request				
			28-43	TP	2022-05-11 Letter Landowner engagement notification sent				
			28-44	CA	2022-05-13 Letter Local Refinement consultation notification sent				
			28-45	CAR	2022-05-23 Email Correspondence regarding draft survey licence				
			28-46	CAR	2022-06-21 Email Correspondence regarding survey access request				
		28-47	TP	2023-01-08 Letter Section 56 notification sent					

CA (Compulsory acquisition), CAR (Compulsory acquisition of rights over land and temporary possession), TP (Temporary possession)
 CAS (Compulsory acquisition of subsoil), CASTPS (Compulsory acquisition of subsoil and temporary possession of land at the surface)

No. A	Land interest name/organisation and land agent's name (if applicable) B	Type of interest C	Plot(s) D	Land require ment E	Status of negotiations with land interest F G H	RR ref. no(s). I	WR ref. no(s). J	This version: 4.0 (August 2023)	
								Previous version: 3.0 (July 2023)	
								Change	
								Cell in this row with change	Cell content in previous version
472 Cont'd			28-48	CA	2023-03-14 Email Correspondence with agent to request a meeting discuss landowners relevant representation. Agent did not wish to meet.				
			28-65	TP					
			28-66	CA					
			29-242	CAR					
			29-265	CA					
			29-266	CAR					
			29-268	CAR					
			29-277	CAR					
			29-281	CA					
			32-09	CA					
			32-25	CAR					
			32-34	CA					
			32-36	CAR					
			32-49	CAR					
			32-53	TP					
			32-56	CA					
			32-61	TP					
32-78	TP								
33-252	CAR								
								D, E	new row added
								D, E	new row added

CA (Compulsory acquisition), CAR (Compulsory acquisition of rights over land and temporary possession), TP (Temporary possession)
 CAS (Compulsory acquisition of subsoil), CASTPS (Compulsory acquisition of subsoil and temporary possession of land at the surface)

No. A	Land interest name/organisation and land agent's name (if applicable) B	Type of interest C	Plot(s) D	Land require ment E	Status of negotiations with land interest F G H	RR ref. no(s). I	WR ref. no(s). J	This version: 4.0 (August 2023)	
								Previous version: 3.0 (July 2023)	
								Change	
								Cell in this row with change	Cell content in previous version
472 Cont'd			33-256	CAR				D, E	new row added
473	John Banks	Cat 1 & 3	28-79	CA	An invitation to negotiate and acquire land interests by voluntary agreement has been sent by letter. 2018-10-09 Letter Land Interest Questionnaire sent 2018-10-09 Letter Section 42 Statutory consultation notification sent 2019-02-08 Letter Land Interest Questionnaire reminder sent 2019-03-20 Letter Land Interest Questionnaire response 2020-01-27 Letter Supplementary consultation notification sent 2020-07-13 Letter Design Refinement consultation notification sent 2020-09-29 Letter An invitation has been sent to negotiate and acquire land interests by voluntary agreement 2021-07-13 Letter Community Impacts consultation notification sent 2021-10-26 Letter An invitation has been sent to negotiate and acquire land interests by voluntary agreement 2022-05-13 Letter Local Refinement consultation notification sent 2022-05-24 Letter Local Refinement consultation extension notification sent 2023-01-08 Letter Section 56 notification sent	N/A	N/A	J	new column added - written representation reference
474	John Barry Webster Suzanne Ethel Webster	Cat 1 & 3	26-29	CAR	An invitation to negotiate and acquire land interests by voluntary agreement has been sent by letter. 2020-01-27 Letter Supplementary consultation notification sent 2020-07-13 Letter Design Refinement consultation notification sent	N/A	N/A	J	new column added - written representation reference

CA (Compulsory acquisition), CAR (Compulsory acquisition of rights over land and temporary possession), TP (Temporary possession)
 CAS (Compulsory acquisition of subsoil), CASTPS (Compulsory acquisition of subsoil and temporary possession of land at the surface)

No. A	Land interest name/organisation and land agent's name (if applicable) B	Type of interest C	Plot(s) D	Land requirement E	Status of negotiations with land interest F G H	RR ref. no(s). I	WR ref. no(s). J	This version: 4.0 (August 2023)	
								Previous version: 3.0 (July 2023)	
								Change	
								Cell in this row with change	Cell content in previous version
474 Cont'd					2020-09-29 Letter An invitation has been sent to negotiate and acquire land interests by voluntary agreement 2020-10-19 Email Correspondence regarding voluntary agreement letter 2021-07-13 Letter Community Impacts consultation notification sent 2021-10-26 Letter An invitation has been sent to negotiate and acquire land interests by voluntary agreement 2022-05-13 Letter Local Refinement consultation notification sent 2022-05-24 Letter Local Refinement consultation extension notification sent 2023-01-08 Letter Section 56 notification sent				
475	John Beaney	Cat 1	29-40	CA	Occupier at Gammonfields Way Travellers site. Occupied by way of a licence agreement from Thurrock Council. On site consultation events have been held and attended by Thurrock Council representatives and members of the travelling community to seek feedback on alternative relocation options for this site. During COVID-19 options and engagement were shared via a private Facebook Group as well as engagement by the Traveller Liaison Officer for Thurrock Council. New site agreed in principle by both Thurrock as the Freeholder and by the occupiers. All occupiers will be relocated onto the new site and discussions are ongoing to agree the final details of the design of the site layout. This will enable an indicative plan to be agreed. 2018-11-27 Meeting On site consultation event 2019-12-05 Meeting On site consultation event	N/A	N/A	J	new column added - written representation reference

CA (Compulsory acquisition), CAR (Compulsory acquisition of rights over land and temporary possession), TP (Temporary possession)
 CAS (Compulsory acquisition of subsoil), CASTPS (Compulsory acquisition of subsoil and temporary possession of land at the surface)

No. A	Land interest name/organisation and land agent's name (if applicable) B	Type of interest C	Plot(s) D	Land requirement E	Status of negotiations with land interest F G H	RR ref. no(s). I	WR ref. no(s). J	This version: 4.0 (August 2023)	
								Previous version: 3.0 (July 2023)	
								Change	
								Cell in this row with change	Cell content in previous version
475 Cont'd					2020-02-24 Meeting On site consultation event 2020-07-13 Letter Design Refinement consultation notification sent 2020-07-13 Meeting On site consultation event 2022-05-13 Letter Local Refinement consultation notification sent 2022-05-24 Letter Local Refinement consultation extension notification sent 2022-07-07 Letter Engagement seeking feedback on proposals for final site and pitch layout 2023-01-08 Letter Section 56 notification sent				
476	John Brown	Cat 1 & 3	09-11	TP	An invitation to negotiate and acquire land interests by voluntary agreement has been sent by letter. 2020-01-27 Letter Supplementary consultation notification sent 2020-07-13 Letter Design Refinement consultation notification sent 2020-09-29 Letter An invitation has been sent to negotiate and acquire land interests by voluntary agreement 2021-07-13 Letter Community Impacts consultation notification sent 2021-10-26 Letter An invitation has been sent to negotiate and acquire land interests by voluntary agreement 2022-05-13 Letter Local Refinement consultation notification sent 2022-05-24 Letter Local Refinement consultation extension notification sent 2023-01-08 Letter Section 56 notification sent	N/A	N/A	J	new column added - written representation reference
477					An invitation to negotiate and acquire land interests by voluntary agreement has been sent by letter.				

CA (Compulsory acquisition), CAR (Compulsory acquisition of rights over land and temporary possession), TP (Temporary possession)
 CAS (Compulsory acquisition of subsoil), CASTPS (Compulsory acquisition of subsoil and temporary possession of land at the surface)

No. A	Land interest name/organisation and land agent's name (if applicable) B	Type of interest C	Plot(s) D	Land requirement E	Status of negotiations with land interest F G H	RR ref. no(s). I	WR ref. no(s). J	This version: 4.0 (August 2023)		
								Previous version: 3.0 (July 2023)		
								Change		
								Cell in this row with change	Cell content in previous version	
477 Cont'd	John Charles Pearson	Cat 1 & 3	33-145	CAR	2018-10-09 Letter	Land Interest Questionnaire sent	N/A	N/A	J	new column added - written representation reference
					2018-10-09 Letter	Section 42 Statutory consultation notification sent				
					2020-01-27 Letter	Supplementary consultation notification sent				
					2020-07-13 Letter	Design Refinement consultation notification sent				
					2020-09-29 Letter	An invitation has been sent to negotiate and acquire land interests by voluntary agreement				
					2021-07-13 Letter	Community Impacts consultation notification sent				
					2021-10-26 Letter	An invitation has been sent to negotiate and acquire land interests by voluntary agreement				
					2022-05-13 Letter	Local Refinement consultation notification sent				
					2022-05-24 Letter	Local Refinement consultation extension notification sent				
2023-01-08 Letter	Section 56 notification sent									
478	John Collins Mrs Collins	Cat 1 & 3	24-103	CAR		An invitation to negotiate and acquire land interests by voluntary agreement has been sent by letter.	N/A	N/A	J	new column added - written representation reference
					2019-08-15 Letter	2019 Post-Statutory consultation notification sent				
					2020-01-27 Letter	Supplementary consultation notification sent				
					2020-03-16 Letter	Land Interest Questionnaire sent				
					2020-07-13 Letter	Design Refinement consultation notification sent				
					2020-09-29 Letter	An invitation has been sent to negotiate and acquire land interests by voluntary agreement				
					2021-07-13 Letter	Community Impacts consultation notification sent				
2021-10-26 Letter	An invitation has been sent to negotiate and acquire land interests by voluntary agreement									

CA (Compulsory acquisition), CAR (Compulsory acquisition of rights over land and temporary possession), TP (Temporary possession)
 CAS (Compulsory acquisition of subsoil), CASTPS (Compulsory acquisition of subsoil and temporary possession of land at the surface)

No. A	Land interest name/organisation and land agent's name (if applicable) B	Type of interest C	Plot(s) D	Land require ment E	Status of negotiations with land interest F G H	RR ref. no(s). I	WR ref. no(s). J	This version: 4.0 (August 2023)	
								Previous version: 3.0 (July 2023)	
								Change	
								Cell in this row with change	Cell content in previous version
478 Cont'd					2022-05-13 Letter Local Refinement consultation notification sent 2022-05-24 Letter Local Refinement consultation extension notification sent 2023-01-08 Letter Section 56 notification sent				
479	John Davis	Cat 1 & 3	33-239	CAR	An invitation to negotiate and acquire land interests by voluntary agreement has been sent by letter. 2020-07-13 Letter Design Refinement consultation notification sent 2020-09-29 Letter An invitation has been sent to negotiate and acquire land interests by voluntary agreement 2021-07-13 Letter Community Impacts consultation notification sent 2021-10-26 Letter An invitation has been sent to negotiate and acquire land interests by voluntary agreement 2022-05-13 Letter Local Refinement consultation notification sent 2022-05-24 Letter Local Refinement consultation extension notification sent 2023-01-08 Letter Section 56 notification sent	N/A	N/A	J	new column added - written representation reference
480	John Edward Lawrence	Cat 1 & 3	23-45	CAR	An invitation to negotiate and acquire land interests by voluntary agreement has been sent by letter. 2018-10-09 Letter Land Interest Questionnaire sent 2019-02-08 Letter Land Interest Questionnaire reminder sent 2019-03-21 Letter Land Interest Questionnaire response 2019-11-19 Letter Survey access request sent 2020-09-29 Letter An invitation has been sent to negotiate and acquire land interests by voluntary agreement	N/A	N/A	J	new column added - written representation reference

CA (Compulsory acquisition), CAR (Compulsory acquisition of rights over land and temporary possession), TP (Temporary possession)
 CAS (Compulsory acquisition of subsoil), CASTPS (Compulsory acquisition of subsoil and temporary possession of land at the surface)

No. A	Land interest name/organisation and land agent's name (if applicable) B	Type of interest C	Plot(s) D	Land requirement E	Status of negotiations with land interest F G H	RR ref. no(s). I	WR ref. no(s). J	This version: 4.0 (August 2023)	
								Previous version: 3.0 (July 2023)	
								Change	
								Cell in this row with change	Cell content in previous version
480 Cont'd					2021-07-13 Letter Community Impacts consultation notification sent 2021-10-26 Letter An invitation has been sent to negotiate and acquire land interests by voluntary agreement 2022-05-13 Letter Local Refinement consultation notification sent 2022-05-24 Letter Local Refinement consultation extension notification sent 2023-01-08 Letter Section 56 notification sent				
481	John Edward Lehan	Cat 1 & 3	24-186	TP	An invitation to negotiate and acquire land interests by voluntary agreement has been sent by letter. 2018-10-09 Letter Section 42 Statutory consultation notification sent 2018-10-09 Letter Land Interest Questionnaire sent 2019-02-08 Letter Land Interest Questionnaire reminder sent 2019-02-18 Letter Land Interest Questionnaire response 2020-01-27 Letter Supplementary consultation notification sent 2020-07-13 Letter Design Refinement consultation notification sent 2020-09-29 Letter An invitation has been sent to negotiate and acquire land interests by voluntary agreement 2021-07-13 Letter Community Impacts consultation notification sent 2021-10-26 Letter An invitation has been sent to negotiate and acquire land interests by voluntary agreement 2022-05-13 Letter Local Refinement consultation notification sent 2022-05-24 Letter Local Refinement consultation extension notification sent 2023-01-08 Letter Section 56 notification sent	N/A	N/A	J	new column added - written representation reference

CA (Compulsory acquisition), CAR (Compulsory acquisition of rights over land and temporary possession), TP (Temporary possession)
CAS (Compulsory acquisition of subsoil), CASTPS (Compulsory acquisition of subsoil and temporary possession of land at the surface)

No. A	Land interest name/organisation and land agent's name (if applicable) B	Type of interest C	Plot(s) D	Land requirement E	Status of negotiations with land interest F G H	RR ref. no(s). I	WR ref. no(s). J	This version: 4.0 (August 2023)	
								Previous version: 3.0 (July 2023)	
								Change	
								Cell in this row with change	Cell content in previous version
482					The Applicant has acquired the landowner's interests in land associated with plots 42-38, 42-40, 42-45 and 42-46. The Applicant is continuing to negotiate with the landowner with regard to their remaining land interests.			H	A blight notice has been received and accepted by the Applicant. Acquisition and completion agreed for July 2023.
	John Edward Litton	Cat 1	42-38	CA	2017-04-12 Letter Preferred Route Announcement notification sent	N/A	N/A	D, E, J	plot deleted in respect of person (D, E); new column added - written representation reference (J)
	Pauline Elizabeth Litton		42-40	GA	2017-08-07 Meeting Discussion regarding effect of Project on property and blight process			D, E	plot deleted in respect of person
	David Parish - Gates Parish & Co (as agent)		42-41	GA	2017-10-31 Letter Order Limits update notification sent			D, E	plot deleted in respect of person
			42-44	GA	2018-05-14 Letter Land Interest Questionnaire sent			D, E	plot deleted in respect of person
			42-45	GA	2018-06-25 Letter Land Interest Questionnaire sent			D, E	plot deleted in respect of person
			42-46	GA	2018-07-04 Letter Land Interest Questionnaire response			D, E	plot deleted in respect of person
			42-48	GA	2018-10-09 Letter Section 42 Statutory consultation notification sent			D, E	plot deleted in respect of person
			42-64	CA	2019-11-19 Phone Call Conversation regarding survey access				
			42-66	CA	2020-01-27 Letter Supplementary consultation notification sent				
					2020-07-01 Email Blight notice received				
					2020-07-02 Email Correspondence regarding survey access and compensation				
					2020-07-13 Letter Design Refinement consultation notification sent				
					2020-07-22 Email Correspondence sent acknowledging blight notice and two month statutory deadline set				
					2020-07-22 Email Correspondence regarding survey payment				
					2020-08-28 Email Correspondence sent with acceptance letter to blight notice				

CA (Compulsory acquisition), CAR (Compulsory acquisition of rights over land and temporary possession), TP (Temporary possession)
 CAS (Compulsory acquisition of subsoil), CASTPS (Compulsory acquisition of subsoil and temporary possession of land at the surface)

No. A	Land interest name/organisation and land agent's name (if applicable) B	Type of interest C	Plot(s) D	Land require ment E	Status of negotiations with land interest F G H	RR ref. no(s). I	WR ref. no(s). J	This version: 4.0 (August 2023)	
								Previous version: 3.0 (July 2023)	
								Change	
								Cell in this row with change	Cell content in previous version
482 Cont'd					2020-09-29 Letter An invitation has been sent to negotiate and acquire land interests by voluntary agreement 2020-10-15 Email Correspondence regarding interest in voluntary agreement 2021-07-13 Letter Community Impacts consultation notification sent 2021-10-05 Email Correspondence to agent requesting valuation, property information and inspection 2021-10-26 Letter An invitation has been sent to negotiate and acquire land interests by voluntary agreement 2021-11-03 Meeting Site inspection of the property by Valuation Office Agency 2021-11-15 Email Correspondence from agent with property information 2021-12-20 Email Correspondence from agent regarding valuation 2022-01-17 Email Correspondence from agent regarding comparables 2022-02-01 Email Correspondence to agent requesting valuation, property information and inspection 2022-02-02 Meeting Site inspection of the property by Valuation Office Agency 2022-02-03 Email Correspondence from agent regarding valuation 2022-02-08 Email Correspondence to agent regarding Valuation Office Agency valuation and evidence 2022-02-23 Email Correspondence to agent regarding Valuation Office Agency valuation and evidence 2022-03-31 Email Correspondence to agent with final Valuation Office Agency position 2022-04-06 Email Correspondence from agent accepting settlement figure 2022-05-03 Phone Call Conversation with agent regarding valuation				

CA (Compulsory acquisition), CAR (Compulsory acquisition of rights over land and temporary possession), TP (Temporary possession)
 CAS (Compulsory acquisition of subsoil), CASTPS (Compulsory acquisition of subsoil and temporary possession of land at the surface)

No. A	Land interest name/organisation and land agent's name (if applicable) B	Type of interest C	Plot(s) D	Land require ment E	Status of negotiations with land interest F G H	RR ref. no(s). I	WR ref. no(s). J	This version: 4.0 (August 2023)	
								Previous version: 3.0 (July 2023)	
								Change	
								Cell in this row with change	Cell content in previous version
482 Cont'd					2022-05-05 Email Correspondence from agent with landowner's written acceptance of Market Value 2022-05-13 Letter Local Refinement consultation notification sent 2022-05-24 Letter Local Refinement consultation extension notification sent 2022-06-27 Email Correspondence from agent regarding valuation 2022-07-27 Email Correspondence to agent regarding valuation 2023-01-08 Letter Section 56 notification sent				
483	John Harry Shaw	Cat 1 & 3	42-169	CAR	An invitation to negotiate and acquire land interests by voluntary agreement has been sent by letter. 2018-10-09 Letter Land Interest Questionnaire sent 2018-10-09 Letter Section 42 Statutory consultation notification sent 2019-02-08 Letter Land Interest Questionnaire reminder sent 2020-01-27 Letter Supplementary consultation notification sent 2020-07-13 Letter Design Refinement consultation notification sent 2020-09-29 Letter An invitation has been sent to negotiate and acquire land interests by voluntary agreement 2021-07-13 Letter Community Impacts consultation notification sent 2021-10-26 Letter An invitation has been sent to negotiate and acquire land interests by voluntary agreement 2022-05-13 Letter Local Refinement consultation notification sent 2022-05-24 Letter Local Refinement consultation extension notification sent 2023-01-08 Letter Section 56 notification sent	N/A	N/A	J	new column added - written representation reference

CA (Compulsory acquisition), CAR (Compulsory acquisition of rights over land and temporary possession), TP (Temporary possession)
 CAS (Compulsory acquisition of subsoil), CASTPS (Compulsory acquisition of subsoil and temporary possession of land at the surface)

No. A	Land interest name/organisation and land agent's name (if applicable) B	Type of interest C	Plot(s) D	Land requirement E	Status of negotiations with land interest F G H	RR ref. no(s). I	WR ref. no(s). J	This version: 4.0 (August 2023)	
								Previous version: 3.0 (July 2023)	
								Change	
								Cell in this row with change	Cell content in previous version
484	John Lees Madeleine O'Brien Mark O'Brien Thomas Martin O'Brien	Cat 1, 2 & 3	44-68 44-80	CAR CAR	An invitation to negotiate and acquire land interests by voluntary agreement has been sent by letter. 2017-10-31 Letter Order Limits update notification sent 2018-08-20 Letter Land Interest Questionnaire sent 2019-08-15 Letter 2019 Post-Statutory consultation notification sent 2020-01-27 Letter Supplementary consultation notification sent 2020-07-13 Letter Design Refinement consultation notification sent 2020-09-29 Letter An invitation has been sent to negotiate and acquire land interests by voluntary agreement 2020-10-28 Email Correspondence regarding voluntary agreement 2021-01-19 Letter Land Interest Questionnaire sent 2021-07-13 Letter Community Impacts consultation notification sent 2021-10-26 Letter An invitation has been sent to negotiate and acquire land interests by voluntary agreement 2022-05-13 Letter Local Refinement consultation notification sent 2022-05-24 Letter Local Refinement consultation extension notification sent 2023-01-08 Letter Section 56 notification sent	N/A	N/A	J	new column added - written representation reference
485	John Michael Beard	Cat 1 & 3	27-91 27-93	CAR CAR	An invitation to negotiate and acquire land interests by voluntary agreement has been sent by letter. 2020-01-27 Letter Supplementary consultation notification sent 2020-07-13 Letter Design Refinement consultation notification sent	N/A	N/A	J	new column added - written representation reference

CA (Compulsory acquisition), CAR (Compulsory acquisition of rights over land and temporary possession), TP (Temporary possession)
 CAS (Compulsory acquisition of subsoil), CASTPS (Compulsory acquisition of subsoil and temporary possession of land at the surface)

No. A	Land interest name/organisation and land agent's name (if applicable) B	Type of interest C	Plot(s) D	Land requirement E	Status of negotiations with land interest F G H	RR ref. no(s). I	WR ref. no(s). J	This version: 4.0 (August 2023)	
								Previous version: 3.0 (July 2023)	
								Change	
								Cell in this row with change	Cell content in previous version
485 Cont'd			27-94	CAR	2020-09-29 Letter An invitation has been sent to negotiate and acquire land interests by voluntary agreement 2021-07-13 Letter Community Impacts consultation notification sent 2021-10-26 Letter An invitation has been sent to negotiate and acquire land interests by voluntary agreement 2022-05-13 Letter Local Refinement consultation notification sent 2022-05-24 Letter Local Refinement consultation extension notification sent 2023-01-08 Letter Section 56 notification sent				
486	John Richard Wylie Zoe Louise Wylie	Cat 1 & 3	42-149	CAR	An invitation to negotiate and acquire land interests by voluntary agreement has been sent by letter. 2018-10-09 Letter Land Interest Questionnaire sent 2018-10-09 Letter Section 42 Statutory consultation notification sent 2018-12-04 Letter Land Interest Questionnaire response 2020-01-27 Letter Supplementary consultation notification sent 2020-07-13 Letter Design Refinement consultation notification sent 2020-09-29 Letter An invitation has been sent to negotiate and acquire land interests by voluntary agreement 2020-11-01 Email Correspondence regarding voluntary agreement letter and effect of Project on property 2020-11-09 Email Correspondence regarding voluntary agreement 2021-07-13 Letter Community Impacts consultation notification sent 2021-10-26 Letter An invitation has been sent to negotiate and acquire land interests by voluntary agreement 2022-05-13 Letter Local Refinement consultation notification sent	N/A	N/A	J	new column added - written representation reference

CA (Compulsory acquisition), CAR (Compulsory acquisition of rights over land and temporary possession), TP (Temporary possession)
 CAS (Compulsory acquisition of subsoil), CASTPS (Compulsory acquisition of subsoil and temporary possession of land at the surface)

No. A	Land interest name/organisation and land agent's name (if applicable) B	Type of interest C	Plot(s) D	Land require ment E	Status of negotiations with land interest F G H	RR ref. no(s). I	WR ref. no(s). J	This version: 4.0 (August 2023)	
								Previous version: 3.0 (July 2023)	
								Change	
								Cell in this row with change	Cell content in previous version
486 Cont'd					2022-05-24 Letter Local Refinement consultation extension notification sent 2023-01-08 Letter Section 56 notification sent				
487	John Robert Brightwell Tatyana Rostovtseva	Cat 1 & 3	09-55	TP	An invitation to negotiate and acquire land interests by voluntary agreement has been sent by letter. 2021-08-10 Letter Community Impacts consultation notification sent 2021-10-26 Letter An invitation has been sent to negotiate and acquire land interests by voluntary agreement 2021-12-06 Email Correspondence regarding interest in voluntary agreement 2021-12-22 Email Correspondence sending voluntary licence agreement 2022-05-13 Letter Local Refinement consultation notification sent 2022-05-24 Letter Local Refinement consultation extension notification sent 2023-01-08 Letter Section 56 notification sent	N/A	N/A	J	new column added - written representation reference
488	John Royston Lawrence Patricia Ann Lawrence	Cat 1 & 3	23-49	CAR	An invitation to negotiate and acquire land interests by voluntary agreement has been sent by letter. 2018-10-09 Letter Section 42 Statutory consultation notification sent 2018-10-09 Letter Land Interest Questionnaire sent 2018-10-23 Letter Land Interest Questionnaire response 2019-11-19 Letter Survey access request sent 2020-01-27 Letter Supplementary consultation notification sent 2020-07-13 Letter Design Refinement consultation notification sent	N/A	N/A	J	new column added - written representation reference

CA (Compulsory acquisition), CAR (Compulsory acquisition of rights over land and temporary possession), TP (Temporary possession)
CAS (Compulsory acquisition of subsoil), CASTPS (Compulsory acquisition of subsoil and temporary possession of land at the surface)

No. A	Land interest name/organisation and land agent's name (if applicable) B	Type of interest C	Plot(s) D	Land requirement E	Status of negotiations with land interest F G H	RR ref. no(s). I	WR ref. no(s). J	This version: 4.0 (August 2023)	
								Previous version: 3.0 (July 2023)	
								Change	
								Cell in this row with change	Cell content in previous version
488 Cont'd					2020-09-29 Letter An invitation has been sent to negotiate and acquire land interests by voluntary agreement 2021-07-13 Letter Community Impacts consultation notification sent 2021-10-26 Letter An invitation has been sent to negotiate and acquire land interests by voluntary agreement 2022-05-13 Letter Local Refinement consultation notification sent 2022-05-24 Letter Local Refinement consultation extension notification sent 2023-01-08 Letter Section 56 notification sent				
489	John Stephen Short	Cat 1 & 3	33-197	CAR	An invitation to negotiate and acquire land interests by voluntary agreement has been sent by letter. 2022-05-13 Letter Local Refinement consultation notification sent 2022-05-24 Letter Local Refinement consultation extension notification sent 2022-09-07 Letter An invitation has been sent to negotiate and acquire land interests by voluntary agreement 2023-01-08 Letter Section 56 notification sent	RR-0499	N/A	J	new column added - written representation reference
490	John William Claridge	Cat 1 & 3	43-58 43-59	CAR CAR	An invitation to negotiate and acquire land interests by voluntary agreement has been sent by letter. 2020-01-27 Letter Supplementary consultation notification sent 2020-07-13 Letter Design Refinement consultation notification sent 2020-09-29 Letter An invitation has been sent to negotiate and acquire land interests by voluntary agreement 2021-07-13 Letter Community Impacts consultation notification sent	N/A	N/A	J	new column added - written representation reference

CA (Compulsory acquisition), CAR (Compulsory acquisition of rights over land and temporary possession), TP (Temporary possession)
 CAS (Compulsory acquisition of subsoil), CASTPS (Compulsory acquisition of subsoil and temporary possession of land at the surface)

No. A	Land interest name/organisation and land agent's name (if applicable) B	Type of interest C	Plot(s) D	Land requirement E	Status of negotiations with land interest F G H	RR ref. no(s). I	WR ref. no(s). J	This version: 4.0 (August 2023)	
								Previous version: 3.0 (July 2023)	
								Change	
								Cell in this row with change	Cell content in previous version
490 Cont'd					2021-10-26 Letter An invitation has been sent to negotiate and acquire land interests by voluntary agreement 2022-05-13 Letter Local Refinement consultation notification sent 2022-05-24 Letter Local Refinement consultation extension notification sent 2023-01-08 Letter Section 56 notification sent				
491	Johnny Chit Chung Wan	Cat 1 & 3	25-21	CAR	An invitation to negotiate and acquire land interests by voluntary agreement has been sent by letter. 2020-01-27 Letter Supplementary consultation notification sent 2020-07-13 Letter Design Refinement consultation notification sent 2020-09-29 Letter An invitation has been sent to negotiate and acquire land interests by voluntary agreement 2021-07-13 Letter Community Impacts consultation notification sent 2021-10-26 Letter An invitation has been sent to negotiate and acquire land interests by voluntary agreement 2022-05-13 Letter Local Refinement consultation notification sent 2022-05-24 Letter Local Refinement consultation extension notification sent 2023-01-08 Letter Section 56 notification sent	N/A	N/A	J	new column added - written representation reference
492	Jonathan Richard Simon Caira	Cat 1 & 3	25-30	CAR	An invitation to negotiate and acquire land interests by voluntary agreement has been sent by letter. 2020-01-27 Letter Supplementary consultation notification sent 2020-07-13 Letter Design Refinement consultation notification sent 2020-09-29 Letter An invitation has been sent to negotiate and acquire land interests by voluntary agreement	N/A	N/A	J	new column added - written representation reference

CA (Compulsory acquisition), CAR (Compulsory acquisition of rights over land and temporary possession), TP (Temporary possession)
 CAS (Compulsory acquisition of subsoil), CASTPS (Compulsory acquisition of subsoil and temporary possession of land at the surface)

No. A	Land interest name/organisation and land agent's name (if applicable) B	Type of interest C	Plot(s) D	Land requirement E	Status of negotiations with land interest F G H	RR ref. no(s). I	WR ref. no(s). J	This version: 4.0 (August 2023)	
								Previous version: 3.0 (July 2023)	
								Change	
								Cell in this row with change	Cell content in previous version
492 Cont'd					2021-07-13 Letter Community Impacts consultation notification sent 2021-10-26 Letter An invitation has been sent to negotiate and acquire land interests by voluntary agreement 2022-05-13 Letter Local Refinement consultation notification sent 2022-05-24 Letter Local Refinement consultation extension notification sent 2023-01-08 Letter Section 56 notification sent				
493	Joseph Alan Wilson	Cat 1 & 3	43-53 43-94	CAR TP	An invitation to negotiate and acquire land interests by voluntary agreement has been sent by letter. 2020-01-27 Letter Supplementary consultation notification sent 2020-03-16 Letter Land Interest Questionnaire sent 2020-07-13 Letter Design Refinement consultation notification sent 2020-09-29 Letter An invitation has been sent to negotiate and acquire land interests by voluntary agreement 2021-07-13 Letter Community Impacts consultation notification sent 2021-10-26 Letter An invitation has been sent to negotiate and acquire land interests by voluntary agreement 2022-05-13 Letter Local Refinement consultation notification sent 2022-05-24 Letter Local Refinement consultation extension notification sent 2023-01-08 Letter Section 56 notification sent	N/A	N/A	J	new column added - written representation reference
494	Joseph Amato	Cat 1 & 3	42-150	CAR	An invitation to negotiate and acquire land interests by voluntary agreement has been sent by letter. 2020-01-27 Letter Supplementary consultation notification sent	N/A	N/A	J	new column added - written representation reference

CA (Compulsory acquisition), CAR (Compulsory acquisition of rights over land and temporary possession), TP (Temporary possession)
 CAS (Compulsory acquisition of subsoil), CASTPS (Compulsory acquisition of subsoil and temporary possession of land at the surface)

No. A	Land interest name/organisation and land agent's name (if applicable) B	Type of interest C	Plot(s) D	Land requirement E	Status of negotiations with land interest F G H	RR ref. no(s). I	WR ref. no(s). J	This version: 4.0 (August 2023)	
								Previous version: 3.0 (July 2023)	
								Change	
								Cell in this row with change	Cell content in previous version
494 Cont'd					2020-07-13 Letter Design Refinement consultation notification sent 2020-09-29 Letter An invitation has been sent to negotiate and acquire land interests by voluntary agreement 2021-07-13 Letter Community Impacts consultation notification sent 2021-10-26 Letter An invitation has been sent to negotiate and acquire land interests by voluntary agreement 2022-05-13 Letter Local Refinement consultation notification sent 2022-05-24 Letter Local Refinement consultation extension notification sent 2023-01-08 Letter Section 56 notification sent				
495	Joseph George Briscoe	Cat 1 & 3	42-52	CA	Property bought under the blight provisions by the Applicant. The occupier is a tenant of the Applicant occupying by way of an Assured Shorthold Tenancy. Possession will be sought under the AST first. 2021-01-19 Letter Land Interest Questionnaire sent 2021-07-13 Letter Community Impacts consultation notification sent 2022-05-13 Letter Local Refinement consultation notification sent 2022-05-24 Letter Local Refinement consultation extension notification sent 2023-01-08 Letter Section 56 notification sent	N/A	N/A	J	new column added - written representation reference
496	Joseph William Drury	Cat 1 & 3	33-192	CAR	An invitation to negotiate and acquire land interests by voluntary agreement has been sent by letter. 2018-10-09 Letter Section 42 Statutory consultation notification sent 2018-10-09 Letter Land Interest Questionnaire sent	N/A	N/A	J	new column added - written representation reference

CA (Compulsory acquisition), CAR (Compulsory acquisition of rights over land and temporary possession), TP (Temporary possession)
 CAS (Compulsory acquisition of subsoil), CASTPS (Compulsory acquisition of subsoil and temporary possession of land at the surface)

No. A	Land interest name/organisation and land agent's name (if applicable) B	Type of interest C	Plot(s) D	Land requirement E	Status of negotiations with land interest F G H	RR ref. no(s). I	WR ref. no(s). J	This version: 4.0 (August 2023)	
								Previous version: 3.0 (July 2023)	
								Change	
								Cell in this row with change	Cell content in previous version
496 Cont'd					2018-10-23 Letter Land Interest Questionnaire response 2020-01-27 Letter Supplementary consultation notification sent 2020-07-13 Letter Design Refinement consultation notification sent 2020-09-29 Letter An invitation has been sent to negotiate and acquire land interests by voluntary agreement 2021-07-13 Letter Community Impacts consultation notification sent 2021-10-26 Letter An invitation has been sent to negotiate and acquire land interests by voluntary agreement 2022-05-13 Letter Local Refinement consultation notification sent 2022-05-24 Letter Local Refinement consultation extension notification sent 2023-01-08 Letter Section 56 notification sent				
497	Josephine McGowan	Cat 1 & 3	09-21	TP	An invitation to negotiate and acquire land interests by voluntary agreement has been sent by letter. 2020-07-13 Letter Design Refinement consultation notification sent 2020-09-29 Letter An invitation has been sent to negotiate and acquire land interests by voluntary agreement 2021-07-13 Letter Community Impacts consultation notification sent 2021-10-26 Letter An invitation has been sent to negotiate and acquire land interests by voluntary agreement 2021-12-17 Email Correspondence regarding interest in voluntary agreement 2022-01-05 Email Correspondence sending voluntary licence agreement 2022-01-12 Email Correspondence regarding voluntary agreement letter	N/A	N/A	J	new column added - written representation reference

CA (Compulsory acquisition), CAR (Compulsory acquisition of rights over land and temporary possession), TP (Temporary possession)
 CAS (Compulsory acquisition of subsoil), CASTPS (Compulsory acquisition of subsoil and temporary possession of land at the surface)

Planning Inspectorate Scheme Ref: TR010032
 Application Document Ref: TR010032/APP/4.1
 DATE: August 2023
 DEADLINE: 3

No. A	Land interest name/organisation and land agent's name (if applicable) B	Type of interest C	Plot(s) D	Land requirement E	Status of negotiations with land interest F G H	RR ref. no(s). I	WR ref. no(s). J	This version: 4.0 (August 2023)	
								Previous version: 3.0 (July 2023)	
								Change	
								Cell in this row with change	Cell content in previous version
497 Cont'd					2022-01-14 Phone Call Conversation regarding voluntary agreement 2022-05-13 Letter Local Refinement consultation notification sent 2022-05-24 Letter Local Refinement consultation extension notification sent 2023-01-08 Letter Section 56 notification sent				
498	Josephine Rosa Churchman	Cat 1 & 3	25-35	CAR	An invitation to negotiate and acquire land interests by voluntary agreement has been sent by letter. 2020-01-27 Letter Supplementary consultation notification sent 2020-07-13 Letter Design Refinement consultation notification sent 2020-09-29 Letter An invitation has been sent to negotiate and acquire land interests by voluntary agreement 2021-07-13 Letter Community Impacts consultation notification sent 2021-08-10 Phone Call Conversation regarding voluntary agreement and concerns about effect of Project on property 2021-10-26 Letter An invitation has been sent to negotiate and acquire land interests by voluntary agreement 2022-05-13 Letter Local Refinement consultation notification sent 2022-05-24 Letter Local Refinement consultation extension notification sent 2023-01-08 Letter Section 56 notification sent	N/A	N/A	J	new column added - written representation reference
499	Josephine Vanner	Cat 1 & 3	26-65	CAR	An invitation to negotiate and acquire land interests by voluntary agreement has been sent by letter. 2020-01-27 Letter Supplementary consultation notification sent 2020-07-13 Letter Design Refinement consultation notification sent	N/A	N/A	J	new column added - written representation reference

CA (Compulsory acquisition), CAR (Compulsory acquisition of rights over land and temporary possession), TP (Temporary possession)
 CAS (Compulsory acquisition of subsoil), CASTPS (Compulsory acquisition of subsoil and temporary possession of land at the surface)

No. A	Land interest name/organisation and land agent's name (if applicable) B	Type of interest C	Plot(s) D	Land requirement E	Status of negotiations with land interest F G H	RR ref. no(s). I	WR ref. no(s). J	This version: 4.0 (August 2023)	
								Previous version: 3.0 (July 2023)	
								Change	
								Cell in this row with change	Cell content in previous version
499 Cont'd					2020-09-29 Letter An invitation has been sent to negotiate and acquire land interests by voluntary agreement 2021-07-13 Letter Community Impacts consultation notification sent 2021-10-26 Letter An invitation has been sent to negotiate and acquire land interests by voluntary agreement 2022-05-13 Letter Local Refinement consultation notification sent 2022-05-24 Letter Local Refinement consultation extension notification sent 2023-01-08 Letter Section 56 notification sent				
500	Joshua James Poulton	Cat 1 & 3	28-91 28-92	CA CA	An invitation to negotiate and acquire land interests by voluntary agreement has been sent by letter. 2019-11-08 Letter Land Interest Questionnaire sent 2020-01-27 Letter Supplementary consultation notification sent 2020-07-13 Letter Design Refinement consultation notification sent 2020-09-29 Letter An invitation has been sent to negotiate and acquire land interests by voluntary agreement 2021-01-19 Letter Land Interest Questionnaire sent 2021-02-18 Letter Land Interest Questionnaire response 2021-07-13 Letter Community Impacts consultation notification sent 2021-10-26 Letter An invitation has been sent to negotiate and acquire land interests by voluntary agreement 2022-05-13 Letter Local Refinement consultation notification sent 2022-05-24 Letter Local Refinement consultation extension notification sent 2023-01-08 Letter Section 56 notification sent	N/A	N/A	J	new column added - written representation reference

CA (Compulsory acquisition), CAR (Compulsory acquisition of rights over land and temporary possession), TP (Temporary possession)
 CAS (Compulsory acquisition of subsoil), CASTPS (Compulsory acquisition of subsoil and temporary possession of land at the surface)

No. A	Land interest name/organisation and land agent's name (if applicable) B	Type of interest C	Plot(s) D	Land requirement E	Status of negotiations with land interest F G H	RR ref. no(s). I	WR ref. no(s). J	This version: 4.0 (August 2023)	
								Previous version: 3.0 (July 2023)	
								Change	
								Cell in this row with change	Cell content in previous version
501	Joy Hughes Trevor Wayne Hughes	Cat 1 & 3	33-150	CAR	<p>An invitation to negotiate and acquire land interests by voluntary agreement has been sent by letter.</p> <p>2018-10-09 Letter Land Interest Questionnaire sent</p> <p>2018-10-09 Letter Section 42 Statutory consultation notification sent</p> <p>2019-02-08 Letter Land Interest Questionnaire reminder sent</p> <p>2020-01-27 Letter Supplementary consultation notification sent</p> <p>2020-07-13 Letter Design Refinement consultation notification sent</p> <p>2020-09-29 Letter An invitation has been sent to negotiate and acquire land interests by voluntary agreement</p> <p>2020-10-16 Email Correspondence regarding voluntary agreement</p> <p>2021-07-13 Letter Community Impacts consultation notification sent</p> <p>2021-10-26 Letter An invitation has been sent to negotiate and acquire land interests by voluntary agreement</p> <p>2022-05-13 Letter Local Refinement consultation notification sent</p> <p>2022-05-24 Letter Local Refinement consultation extension notification sent</p> <p>2023-01-08 Letter Section 56 notification sent</p>	N/A	N/A	J	new column added - written representation reference
502	Judith Elizabeth Warnett	Cat 1 & 3	09-54	TP	<p>Following detailed engagement with the landowner and further analysis, the landowner's land within the Order Limits for potential nitrogen deposition compensation was removed after Local Refinement consultation in May 2022. A subsoil interest up to the half-width of the highway remains.</p> <p>2020-01-27 Letter Supplementary consultation notification sent</p>	N/A	N/A	J	new column added - written representation reference

CA (Compulsory acquisition), CAR (Compulsory acquisition of rights over land and temporary possession), TP (Temporary possession)
 CAS (Compulsory acquisition of subsoil), CASTPS (Compulsory acquisition of subsoil and temporary possession of land at the surface)

No. A	Land interest name/organisation and land agent's name (if applicable) B	Type of interest C	Plot(s) D	Land require ment E	Status of negotiations with land interest F G H	RR ref. no(s). I	WR ref. no(s). J	This version: 4.0 (August 2023)	
								Previous version: 3.0 (July 2023)	
								Change	
								Cell in this row with change	Cell content in previous version
502 Cont'd	William George Warnett Tom French - BTF Partnership (as agent)				2020-07-13 Letter Design Refinement consultation notification sent				
					2020-09-29 Letter An invitation has been sent to negotiate and acquire land interests by voluntary agreement				
					2020-10-22 Email Correspondence regarding voluntary agreement				
					2021-07-13 Letter Community Impacts consultation notification sent				
					2022-02-01 Letter Environmental compensation landowner engagement notification sent				
					2022-02-01 Meeting Discussion regarding Project update and effect of Project on property				
					2022-02-14 Letter Land Interest Questionnaire sent				
					2022-02-22 Meeting Discussion regarding Project update and proposed environmental compensation				
					2022-03-04 Email Correspondence attaching minutes of a meeting				
					2022-04-05 Email Correspondence regarding survey access				
					2022-04-20 Meeting Discussion regarding Project update and environmental compensation proposals				
					2022-05-03 Email Correspondence attaching minutes of a meeting				
					2022-05-13 Letter Local Refinement consultation notification sent				
					2022-05-24 Letter Local Refinement consultation extension notification sent				
					2022-05-31 Email Correspondence attaching minutes of a meeting				
					2022-07-15 Email Correspondence regarding environmental compensation proposals update				
2022-09-05 Meeting Meeting with agent - agreed not to progress voluntary discussions any further as only a half-width interest remains within the Order Limits									
2022-10-07 Meeting Regular update meeting with agent									

CA (Compulsory acquisition), CAR (Compulsory acquisition of rights over land and temporary possession), TP (Temporary possession)
 CAS (Compulsory acquisition of subsoil), CASTPS (Compulsory acquisition of subsoil and temporary possession of land at the surface)

No. A	Land interest name/organisation and land agent's name (if applicable) B	Type of interest C	Plot(s) D	Land requirement E	Status of negotiations with land interest F G H	RR ref. no(s). I	WR ref. no(s). J	This version: 4.0 (August 2023)	
								Previous version: 3.0 (July 2023)	
								Change	
								Cell in this row with change	Cell content in previous version
502 Cont'd					2022-11-01 Email Correspondence regarding changes to Order Limits 2022-11-28 Meeting Regular update meeting with agent 2022-12-19 Meeting Regular update meeting with agent 2023-01-08 Letter Section 56 notification sent 2023-01-09 Meeting Regular update meeting with agent 2023-02-06 Meeting Regular update meeting with agent 2023-02-08 Meeting Discussion at public engagement event regarding impact on half-width ownership of Gravesend 2023-03-07 Meeting Regular update meeting with agent 2023-04-12 Meeting Regular update meeting with agent 2023-05-04 Meeting Regular update meeting with agent 2023-05-22 Meeting Regular update meeting with agent 2023-06-15 Meeting Regular update meeting with agent			F, G, H	new row added
503	Julia Kennedy Taylor Terence Thomas	Cat 1 & 3	33-245	CAR	An invitation to negotiate and acquire land interests by voluntary agreement has been sent by letter. 2020-01-27 Letter Supplementary consultation notification sent 2020-03-16 Letter Land Interest Questionnaire sent 2020-07-13 Letter Design Refinement consultation notification sent 2020-09-29 Letter An invitation has been sent to negotiate and acquire land interests by voluntary agreement 2021-04-21 Letter Land Interest Questionnaire response	N/A	N/A	J	new column added - written representation reference

CA (Compulsory acquisition), CAR (Compulsory acquisition of rights over land and temporary possession), TP (Temporary possession)
 CAS (Compulsory acquisition of subsoil), CASTPS (Compulsory acquisition of subsoil and temporary possession of land at the surface)

Planning Inspectorate Scheme Ref: TR010032
 Application Document Ref: TR010032/APP/4.1
 DATE: August 2023
 DEADLINE: 3

No. A	Land interest name/organisation and land agent's name (if applicable) B	Type of interest C	Plot(s) D	Land requirement E	Status of negotiations with land interest F G H	RR ref. no(s). I	WR ref. no(s). J	This version: 4.0 (August 2023)	
								Previous version: 3.0 (July 2023)	
								Change	
								Cell in this row with change	Cell content in previous version
503 Cont'd					2021-07-13 Letter Community Impacts consultation notification sent 2021-10-26 Letter An invitation has been sent to negotiate and acquire land interests by voluntary agreement 2022-05-13 Letter Local Refinement consultation notification sent 2022-05-24 Letter Local Refinement consultation extension notification sent 2023-01-08 Letter Section 56 notification sent				
504	Julia Pasifull	Cat 1 & 3	09-35	TP	An invitation to negotiate and acquire land interests by voluntary agreement has been sent by letter. 2020-01-27 Letter Supplementary consultation notification sent 2020-07-13 Letter Design Refinement consultation notification sent 2020-09-29 Letter An invitation has been sent to negotiate and acquire land interests by voluntary agreement 2021-07-13 Letter Community Impacts consultation notification sent 2021-10-26 Letter An invitation has been sent to negotiate and acquire land interests by voluntary agreement 2022-05-13 Letter Local Refinement consultation notification sent 2022-05-24 Letter Local Refinement consultation extension notification sent 2023-01-08 Letter Section 56 notification sent	N/A	N/A	J	new column added - written representation reference
505	Julia Rosemary Rhodes Peter Anthony Rhodes	Cat 1 & 3	44-80 44-81	CAR CAR	An invitation to negotiate and acquire land interests by voluntary agreement has been sent by letter. 2017-10-31 Letter Order Limits update notification sent 2018-05-29 Phone Call Conversation regarding survey access	N/A	N/A	J	new column added - written representation reference

CA (Compulsory acquisition), CAR (Compulsory acquisition of rights over land and temporary possession), TP (Temporary possession)
 CAS (Compulsory acquisition of subsoil), CASTPS (Compulsory acquisition of subsoil and temporary possession of land at the surface)

No. A	Land interest name/organisation and land agent's name (if applicable) B	Type of interest C	Plot(s) D	Land requirement E	Status of negotiations with land interest F G H	RR ref. no(s). I	WR ref. no(s). J	This version: 4.0 (August 2023)	
								Previous version: 3.0 (July 2023)	
								Change	
								Cell in this row with change	Cell content in previous version
505 Cont'd			44-84	CAR	2018-08-20 Letter Land Interest Questionnaire sent				
			44-86	CAR	2018-09-02 Letter Land Interest Questionnaire response				
					2018-09-24 Letter Land Interest Questionnaire response				
					2018-09-30 Letter Land Interest Questionnaire response				
					2018-10-09 Letter Section 42 Statutory consultation notification sent				
					2020-01-27 Letter Supplementary consultation notification sent				
					2020-07-13 Letter Design Refinement consultation notification sent				
					2020-09-29 Letter An invitation has been sent to negotiate and acquire land interests by voluntary agreement				
					2021-07-13 Letter Community Impacts consultation notification sent				
					2021-10-26 Letter An invitation has been sent to negotiate and acquire land interests by voluntary agreement				
					2022-05-13 Letter Local Refinement consultation notification sent				
					2022-05-24 Letter Local Refinement consultation extension notification sent				
					2023-01-08 Letter Section 56 notification sent				
506	Julie Deller	Cat 1 & 3	33-209	CAR	<p>An invitation to negotiate and acquire land interests by voluntary agreement has been sent by letter.</p> <p>2018-10-09 Letter Section 42 Statutory consultation notification sent</p> <p>2018-10-09 Letter Land Interest Questionnaire sent</p> <p>2019-02-08 Letter Land Interest Questionnaire reminder sent</p> <p>2020-01-27 Letter Supplementary consultation notification sent</p>	N/A	N/A	J	new column added - written representation reference

CA (Compulsory acquisition), CAR (Compulsory acquisition of rights over land and temporary possession), TP (Temporary possession)
 CAS (Compulsory acquisition of subsoil), CASTPS (Compulsory acquisition of subsoil and temporary possession of land at the surface)

Planning Inspectorate Scheme Ref: TR010032
 Application Document Ref: TR010032/APP/4.1
 DATE: August 2023
 DEADLINE: 3

No. A	Land interest name/organisation and land agent's name (if applicable) B	Type of interest C	Plot(s) D	Land requirement E	Status of negotiations with land interest F G H	RR ref. no(s). I	WR ref. no(s). J	This version: 4.0 (August 2023)	
								Previous version: 3.0 (July 2023)	
								Change	
								Cell in this row with change	Cell content in previous version
506 Cont'd					2020-07-13 Letter Design Refinement consultation notification sent 2020-09-29 Letter An invitation has been sent to negotiate and acquire land interests by voluntary agreement 2021-07-13 Letter Community Impacts consultation notification sent 2021-10-26 Letter An invitation has been sent to negotiate and acquire land interests by voluntary agreement 2022-05-13 Letter Local Refinement consultation notification sent 2022-05-24 Letter Local Refinement consultation extension notification sent 2023-01-08 Letter Section 56 notification sent				
507	Julie Louise Crouch	Cat 1 & 3	30-24	TP	An invitation to negotiate and acquire land interests by voluntary agreement has been sent by letter. 2020-07-13 Letter Design Refinement consultation notification sent 2020-09-29 Letter An invitation has been sent to negotiate and acquire land interests by voluntary agreement 2021-07-13 Letter Community Impacts consultation notification sent 2021-10-26 Letter An invitation has been sent to negotiate and acquire land interests by voluntary agreement 2022-05-13 Letter Local Refinement consultation notification sent 2022-05-24 Letter Local Refinement consultation extension notification sent 2023-01-08 Letter Section 56 notification sent	N/A	N/A	J	new column added - written representation reference
508	Julie Massey	Cat 1 & 3	27-79	CAR	A licence to acquire rights in relation to the landowner's subsoil up to the half-width of the highway has been agreed and completed. 2021-07-20 Email Correspondence regarding Project proposals and impact on property	N/A	N/A	J	new column added - written representation reference

CA (Compulsory acquisition), CAR (Compulsory acquisition of rights over land and temporary possession), TP (Temporary possession)
 CAS (Compulsory acquisition of subsoil), CASTPS (Compulsory acquisition of subsoil and temporary possession of land at the surface)

No. A	Land interest name/organisation and land agent's name (if applicable) B	Type of interest C	Plot(s) D	Land require ment E	Status of negotiations with land interest F G H	RR ref. no(s). I	WR ref. no(s). J	This version: 4.0 (August 2023)			
								Previous version: 3.0 (July 2023)			
								Change			
								Cell in this row with change	Cell content in previous version		
508 Cont'd	Robert Massey		27-84	CAR	2021-07-22 Letter	Community Impacts consultation notification sent		D, E	plot deleted in respect of person		
			27-85	CAR	2021-07-27 Email	Correspondence regarding title ownership					
			27-99	CAR	2021-10-26 Letter	An invitation has been sent to negotiate and acquire land interests by voluntary agreement					
					2022-05-13 Letter	Local Refinement consultation notification sent					
					2022-05-15 Email	Correspondence regarding Local Refinement consultation and compensation					
					2022-05-24 Letter	Local Refinement consultation extension notification sent					
					2022-06-13 Email	Correspondence sending voluntary licence agreement					
					2022-06-15 Email	Correspondence regarding voluntary agreement and compensation					
					2022-06-22 Email	Correspondence regarding voluntary licence agreement letter					
					2022-07-06 Email	Correspondence regarding compensation					
2023-01-08 Letter	Section 56 notification sent										
509	Julie Pretorius	Cat 1 & 3	29-121	CA	An invitation to negotiate and acquire land interests by voluntary agreement has been sent by letter.		N/A	N/A	J	new column added - written representation reference	
					2018-08-28 Letter	Land Interest Questionnaire sent					
					2018-11-19 Letter	Section 42 Statutory consultation notification sent					
					2019-11-21 Meeting	Land Interest Questionnaire assistance					
					2020-01-27 Letter	Supplementary consultation notification sent					
2020-07-13 Letter	Design Refinement consultation notification sent										

CA (Compulsory acquisition), CAR (Compulsory acquisition of rights over land and temporary possession), TP (Temporary possession)
 CAS (Compulsory acquisition of subsoil), CASTPS (Compulsory acquisition of subsoil and temporary possession of land at the surface)

No. A	Land interest name/organisation and land agent's name (if applicable) B	Type of interest C	Plot(s) D	Land requirement E	Status of negotiations with land interest F G H	RR ref. no(s). I	WR ref. no(s). J	This version: 4.0 (August 2023)	
								Previous version: 3.0 (July 2023)	
								Change	
								Cell in this row with change	Cell content in previous version
509 Cont'd					2020-09-29 Letter An invitation has been sent to negotiate and acquire land interests by voluntary agreement 2021-07-13 Letter Community Impacts consultation notification sent 2021-10-26 Letter An invitation has been sent to negotiate and acquire land interests by voluntary agreement 2022-05-13 Letter Local Refinement consultation notification sent 2022-05-24 Letter Local Refinement consultation extension notification sent 2023-01-08 Letter Section 56 notification sent				
510	June Ivy Hawkes	Cat 1 & 3	01-20 01-21 01-22	CAR CAR CAR	An invitation to negotiate and acquire land interests by voluntary agreement has been sent by letter. 2022-05-13 Letter Local Refinement consultation notification sent 2022-05-24 Letter Local Refinement consultation extension notification sent 2022-09-07 Letter An invitation has been sent to negotiate and acquire land interests by voluntary agreement 2023-01-08 Letter Section 56 notification sent	N/A	N/A	J	new column added - written representation reference
511	June Patricia Burleigh	Cat 1 & 3	25-85	CAR	An invitation to negotiate and acquire land interests by voluntary agreement has been sent by letter. 2020-01-27 Letter Supplementary consultation notification sent 2020-07-13 Letter Design Refinement consultation notification sent 2020-09-29 Letter An invitation has been sent to negotiate and acquire land interests by voluntary agreement 2021-07-13 Letter Community Impacts consultation notification sent	N/A	N/A	J	new column added - written representation reference

CA (Compulsory acquisition), CAR (Compulsory acquisition of rights over land and temporary possession), TP (Temporary possession)
 CAS (Compulsory acquisition of subsoil), CASTPS (Compulsory acquisition of subsoil and temporary possession of land at the surface)

No. A	Land interest name/organisation and land agent's name (if applicable) B	Type of interest C	Plot(s) D	Land requirement E	Status of negotiations with land interest F G H	RR ref. no(s). I	WR ref. no(s). J	This version: 4.0 (August 2023)	
								Previous version: 3.0 (July 2023)	
								Change	
								Cell in this row with change	Cell content in previous version
511 Cont'd					2021-10-26 Letter An invitation has been sent to negotiate and acquire land interests by voluntary agreement 2022-05-13 Letter Local Refinement consultation notification sent 2022-05-24 Letter Local Refinement consultation extension notification sent 2023-01-08 Letter Section 56 notification sent				
512	K A Fawley	Cat 1 & 3	29-270	CA	2023-05-02 Letter Section 102a notification sent	N/A	N/A	J	new column added - written representation reference
513	K Balogun	Cat 1 & 3	29-70	CA	2023-05-02 Letter Section 102a notification sent	N/A	N/A	J	new column added - written representation reference
514	K Donovan	Cat 1 & 3	29-118	CA	2023-05-02 Letter Section 102a notification sent	N/A	N/A	J	new column added - written representation reference
515	Karen Eileen Cox	Cat 1, 2 & 3	38-03	CAR	2018-10-09 Letter An invitation to negotiate and acquire land interests by voluntary agreement has been sent by letter. Section 42 Statutory consultation notification sent	N/A	N/A	J	new column added - written representation reference

CA (Compulsory acquisition), CAR (Compulsory acquisition of rights over land and temporary possession), TP (Temporary possession)
 CAS (Compulsory acquisition of subsoil), CASTPS (Compulsory acquisition of subsoil and temporary possession of land at the surface)

No. A	Land interest name/organisation and land agent's name (if applicable) B	Type of interest C	Plot(s) D	Land require ment E	Status of negotiations with land interest F G H	RR ref. no(s). I	WR ref. no(s). J	This version: 4.0 (August 2023)	
								Previous version: 3.0 (July 2023)	
								Change	
								Cell in this row with change	Cell content in previous version
515 Cont'd	Robert Steven Cox		38-04	CA	2018-10-09 Letter Land Interest Questionnaire sent				
			39-09	CA	2019-02-08 Letter Land Interest Questionnaire reminder sent				
			39-15	TP	2020-01-27 Letter Supplementary consultation notification sent				
			39-16	CAR	2020-07-13 Letter Design Refinement consultation notification sent				
			39-18	CAR	2020-09-29 Letter An invitation has been sent to negotiate and acquire land interests by voluntary agreement				
			39-19	CA	2021-07-13 Letter Community Impacts consultation notification sent				
			39-40	CA	2021-10-26 Letter An invitation has been sent to negotiate and acquire land interests by voluntary agreement				
			39-62	CA	2022-05-11 Letter Landowner engagement notification sent				
			39-63	CA	2022-05-13 Letter Local Refinement consultation notification sent				
			39-64	CA	2023-01-08 Letter Section 56 notification sent				
			39-65	CAR					
			39-66	CAR					
			39-67	CAR					
			39-68	TP					
			39-69	TP					
			39-70	TP					
			39-72	CAR					
39-73	CA								
39-74	TP								
39-77	TP								

CA (Compulsory acquisition), CAR (Compulsory acquisition of rights over land and temporary possession), TP (Temporary possession)
 CAS (Compulsory acquisition of subsoil), CASTPS (Compulsory acquisition of subsoil and temporary possession of land at the surface)

No. A	Land interest name/organisation and land agent's name (if applicable) B	Type of interest C	Plot(s) D	Land requirement E	Status of negotiations with land interest F G H	RR ref. no(s). I	WR ref. no(s). J	This version: 4.0 (August 2023)	
								Previous version: 3.0 (July 2023)	
								Change	
								Cell in this row with change	Cell content in previous version
515 Cont'd			39-78 39-79 39-82 41-01 41-03	CAR CA CAR CAR CAR					
516	Karen Marie Fletcher Sharon Wisbey Oliver Lukies - Strutt and Parker (as agent)	Cat 1 & 3	28-02 28-04 28-10 29-248 29-255 29-262	CAR CAR CA CAR CA CAR	2019-10-31 Email The landowner has instructed an agent and discussions regarding a potential voluntary agreement in relation to the land commenced in August 2022 and are on-going. Correspondence regarding survey access 2020-01-27 Letter Supplementary consultation notification sent 2020-03-16 Letter Land Interest Questionnaire sent 2020-06-17 Email Correspondence regarding survey consent form 2020-07-13 Letter Design Refinement consultation notification sent 2020-09-29 Letter An invitation has been sent to negotiate and acquire land interests by voluntary agreement 2020-11-16 Email Correspondence regarding property sale options 2021-02-08 Email Correspondence regarding survey works 2021-03-12 Email Correspondence requesting land access 2021-04-07 Phone Call Conversation regarding land occupancy and impact of the Project on land 2021-05-11 Email Correspondence regarding survey works 2021-06-25 Email Correspondence regarding voluntary agreement letter	N/A	N/A	H J	The landowner has instructed an agent and discussions regarding a potential voluntary agreement in relation to the land commenced in August 2022. new column added - written representation reference

CA (Compulsory acquisition), CAR (Compulsory acquisition of rights over land and temporary possession), TP (Temporary possession)
 CAS (Compulsory acquisition of subsoil), CASTPS (Compulsory acquisition of subsoil and temporary possession of land at the surface)

No. A	Land interest name/organisation and land agent's name (if applicable) B	Type of interest C	Plot(s) D	Land requirement E	Status of negotiations with land interest F G H	RR ref. no(s). I	WR ref. no(s). J	This version: 4.0 (August 2023)	
								Previous version: 3.0 (July 2023)	
								Change	
								Cell in this row with change	Cell content in previous version
516 Cont'd					2021-07-13 Letter Community Impacts consultation notification sent 2021-07-27 Email Correspondence regarding compensation payment 2021-10-26 Letter An invitation has been sent to negotiate and acquire land interests by voluntary agreement 2021-11-04 Email Correspondence regarding compensation payment 2022-04-21 Email Correspondence regarding option agreement 2022-05-13 Letter Local Refinement consultation notification sent 2022-05-24 Letter Local Refinement consultation extension notification sent 2022-06-27 Email Correspondence regarding interest in voluntary agreement and fee policy 2022-06-28 Email Correspondence regarding survey payment 2022-08-04 Meeting Discussion with agent regarding Project proposals and voluntary agreement 2022-08-24 Email Correspondence with agent regarding voluntary agreement 2022-09-28 Email Correspondence with agent regarding voluntary agreement 2022-09-28 Email Correspondence with agent regarding voluntary agreement 2022-10-04 Email Correspondence regarding project proposals 2022-11-03 Email To agent sending draft HoT template agreement (updated) for possible voluntary acquisition agreement 2022-11-14 Email To agent regarding setting up explanatory meeting with LTC utilities lead 2022-11-23 Email To agent setting up meeting regarding utilities impacts				

CA (Compulsory acquisition), CAR (Compulsory acquisition of rights over land and temporary possession), TP (Temporary possession)
 CAS (Compulsory acquisition of subsoil), CASTPS (Compulsory acquisition of subsoil and temporary possession of land at the surface)

No. A	Land interest name/organisation and land agent's name (if applicable) B	Type of interest C	Plot(s) D	Land require ment E	Status of negotiations with land interest F G H	RR ref. no(s). I	WR ref. no(s). J	This version: 4.0 (August 2023)	
								Previous version: 3.0 (July 2023)	
								Change	
								Cell in this row with change	Cell content in previous version
516 Cont'd					2022-11-29 Email To agent informally advising of DCO formal acceptance 2022-11-30 Meeting With agent and LTC utilities lead to explain technical detail of required utility works / diversions 2022-12-07 Email To agent with updated draft option agreement (now detailing utilities) and supporting utilities documentation 2022-12-07 Email To agent sending DCO Briefing Guide 2022-12-19 Email To agent giving prior notice on period for making relevant representations to register as an interested party 2023-01-08 Letter Section 56 notification sent 2023-01-09 Email To agent responding to request for an update on utilities proposals 2023-01-20 Email Exchange with agent acknowledging future change of agent at Strutt & Parker 2023-02-23 Email To agent arranging meeting 2023-02-27 Email To agent arranging meeting 2023-03-06 Meeting With agent to explain technical details or utilities				
517	Karen Rose Wakeman Tom French - BTF Partnership (as agent)	Cat 1 & 3	10-06 10-07	CAR CAR	The Applicant has agreed with the landowner's agent not to progress a voluntary agreement due to the limited nature of the impact. 2022-02-01 Letter Environmental compensation landowner engagement notification sent 2022-02-14 Letter Land Interest Questionnaire sent 2022-03-10 Letter Land Interest Questionnaire sent 2022-03-23 Letter Land Interest Questionnaire response	N/A	N/A	J	new column added - written representation reference

CA (Compulsory acquisition), CAR (Compulsory acquisition of rights over land and temporary possession), TP (Temporary possession)
 CAS (Compulsory acquisition of subsoil), CASTPS (Compulsory acquisition of subsoil and temporary possession of land at the surface)

No. A	Land interest name/organisation and land agent's name (if applicable) B	Type of interest C	Plot(s) D	Land requirement E	Status of negotiations with land interest F G H	RR ref. no(s). I	WR ref. no(s). J	This version: 4.0 (August 2023)	
								Previous version: 3.0 (July 2023)	
								Change	
								Cell in this row with change	Cell content in previous version
517 Cont'd					2022-05-13 Letter Local Refinement consultation notification sent				
					2022-05-24 Letter Local Refinement consultation extension notification sent				
					2022-09-07 Letter An invitation has been sent to negotiate and acquire land interests by voluntary agreement				
					2023-01-05 Email Correspondence with agent regarding instruction				
					2023-01-05 Email Correspondence regarding project proposals				
					2023-01-08 Letter Section 56 notification sent				
					2023-01-09 Meeting Regular update meeting with agent				
					2023-02-06 Meeting Regular update meeting with agent				
					2023-03-07 Meeting Regular update meeting with agent				
					2023-04-12 Meeting Regular update meeting with agent				
					2023-04-13 Email Correspondence with agent regarding project impact and proposing to rely on DCO powers to acquire rights rather than pursue a voluntary agreement.				
					2023-04-14 Email Correspondence regarding project requirements and DCO process				
					2023-05-04 Meeting Meeting with agent - agreed not to progress matters any further.				
					2023-05-22 Meeting Regular update meeting with agent				
2023-06-15 Meeting Regular update meeting with agent	F, G, H	new row added							
518	Karen Tilney	Cat 1 & 3	26-48	CAR	2020-01-27 Letter An invitation to negotiate and acquire land interests by voluntary agreement has been sent by letter. Supplementary consultation notification sent	N/A	N/A	J	new column added - written representation reference

CA (Compulsory acquisition), CAR (Compulsory acquisition of rights over land and temporary possession), TP (Temporary possession)
 CAS (Compulsory acquisition of subsoil), CASTPS (Compulsory acquisition of subsoil and temporary possession of land at the surface)

No. A	Land interest name/organisation and land agent's name (if applicable) B	Type of interest C	Plot(s) D	Land requirement E	Status of negotiations with land interest F G H	RR ref. no(s). I	WR ref. no(s). J	This version: 4.0 (August 2023)	
								Previous version: 3.0 (July 2023)	
								Change	
								Cell in this row with change	Cell content in previous version
518 Cont'd					2020-07-13 Letter Design Refinement consultation notification sent 2020-09-29 Letter An invitation has been sent to negotiate and acquire land interests by voluntary agreement 2021-07-13 Letter Community Impacts consultation notification sent 2021-10-26 Letter An invitation has been sent to negotiate and acquire land interests by voluntary agreement 2022-05-13 Letter Local Refinement consultation notification sent 2022-05-24 Letter Local Refinement consultation extension notification sent 2023-01-08 Letter Section 56 notification sent				
519	Karl Francis Newman	Cat 1 & 3	33-240	CAR	An invitation to negotiate and acquire land interests by voluntary agreement has been sent by letter. 2018-10-09 Letter Section 42 Statutory consultation notification sent 2018-10-09 Letter Land Interest Questionnaire sent 2018-10-23 Letter Land Interest Questionnaire response 2020-01-27 Letter Supplementary consultation notification sent 2020-02-03 Email Correspondence regarding Project proposals and concerns about the Project on property 2020-02-06 Email Correspondence regarding Project proposals 2020-07-13 Letter Design Refinement consultation notification sent 2021-07-13 Letter Community Impacts consultation notification sent 2022-05-13 Letter Local Refinement consultation notification sent 2022-05-24 Letter Local Refinement consultation extension notification sent	N/A	N/A	J	new column added - written representation reference

CA (Compulsory acquisition), CAR (Compulsory acquisition of rights over land and temporary possession), TP (Temporary possession)
 CAS (Compulsory acquisition of subsoil), CASTPS (Compulsory acquisition of subsoil and temporary possession of land at the surface)

No. A	Land interest name/organisation and land agent's name (if applicable) B	Type of interest C	Plot(s) D	Land requirement E	Status of negotiations with land interest F G H	RR ref. no(s). I	WR ref. no(s). J	This version: 4.0 (August 2023)	
								Previous version: 3.0 (July 2023)	
								Change	
								Cell in this row with change	Cell content in previous version
519 Cont'd 520					2023-01-08 Letter Section 56 notification sent				
	Karla L Saunders	Cat 1	29-40	CA	<p>Occupier at Gammonfields Way Travellers site. Occupied by way of a licence agreement from Thurrock Council. On site consultation events have been held and attended by Thurrock Council representatives and members of the travelling community to seek feedback on alternative relocation options for this site. During COVID-19 options and engagement were shared via a private Facebook Group as well as engagement by the Traveller Liaison Officer for Thurrock Council. New site agreed in principle by both Thurrock as the Freeholder and by the occupiers. All occupiers will be relocated onto the new site and discussions are ongoing to agree the final details of the design of the site layout. This will enable an indicative plan to be agreed.</p> <p>2018-11-27 Meeting On site consultation event</p> <p>2019-12-05 Meeting On site consultation event</p> <p>2020-02-24 Meeting On site consultation event</p> <p>2020-07-13 Letter Design Refinement consultation notification sent</p> <p>2020-07-13 Meeting On site consultation event</p> <p>2021-07-13 Letter Community Impacts consultation notification sent</p> <p>2022-05-13 Letter Local Refinement consultation notification sent</p> <p>2022-05-24 Letter Local Refinement consultation extension notification sent</p> <p>2022-07-07 Letter Engagement seeking feedback on proposals for final site and pitch layout</p>	N/A	N/A	J	new column added - written representation reference

CA (Compulsory acquisition), CAR (Compulsory acquisition of rights over land and temporary possession), TP (Temporary possession)
 CAS (Compulsory acquisition of subsoil), CASTPS (Compulsory acquisition of subsoil and temporary possession of land at the surface)

No. A	Land interest name/organisation and land agent's name (if applicable) B	Type of interest C	Plot(s) D	Land require ment E	Status of negotiations with land interest F G H	RR ref. no(s). I	WR ref. no(s). J	This version: 4.0 (August 2023)	
								Previous version: 3.0 (July 2023)	
								Change	
								Cell in this row with change	Cell content in previous version
520 Cont'd					2023-01-08 Letter Section 56 notification sent				
521	Kathleen Ellen Drury	Cat 1 & 3	33-192	CAR	<p>An invitation to negotiate and acquire land interests by voluntary agreement has been sent by letter.</p> <p>2018-10-09 Letter Land Interest Questionnaire sent</p> <p>2018-10-09 Letter Section 42 Statutory consultation notification sent</p> <p>2018-10-23 Letter Land Interest Questionnaire response</p> <p>2020-01-27 Letter Supplementary consultation notification sent</p> <p>2020-07-13 Letter Design Refinement consultation notification sent</p> <p>2020-09-29 Letter An invitation has been sent to negotiate and acquire land interests by voluntary agreement</p> <p>2021-07-13 Letter Community Impacts consultation notification sent</p> <p>2021-10-26 Letter An invitation has been sent to negotiate and acquire land interests by voluntary agreement</p> <p>2022-05-13 Letter Local Refinement consultation notification sent</p> <p>2022-05-24 Letter Local Refinement consultation extension notification sent</p> <p>2023-01-08 Letter Section 56 notification sent</p>	N/A	N/A	J	new column added - written representation reference
522	Kathleen Marguerite Grylls	Cat 1 & 3	33-139	CAR	<p>An invitation to negotiate and acquire land interests by voluntary agreement has been sent by letter.</p> <p>2018-10-09 Letter Land Interest Questionnaire sent</p> <p>2018-10-09 Letter Section 42 Statutory consultation notification sent</p> <p>2019-02-08 Letter Land Interest Questionnaire reminder sent</p>	N/A	N/A	J	new column added - written representation reference

CA (Compulsory acquisition), CAR (Compulsory acquisition of rights over land and temporary possession), TP (Temporary possession)
 CAS (Compulsory acquisition of subsoil), CASTPS (Compulsory acquisition of subsoil and temporary possession of land at the surface)

No. A	Land interest name/organisation and land agent's name (if applicable) B	Type of interest C	Plot(s) D	Land requirement E	Status of negotiations with land interest F G H	RR ref. no(s). I	WR ref. no(s). J	This version: 4.0 (August 2023)	
								Previous version: 3.0 (July 2023)	
								Change	
								Cell in this row with change	Cell content in previous version
522 Cont'd					2020-01-27 Letter Supplementary consultation notification sent 2020-07-13 Letter Design Refinement consultation notification sent 2020-09-29 Letter An invitation has been sent to negotiate and acquire land interests by voluntary agreement 2021-05-04 Letter Survey access request sent 2021-07-13 Letter Community Impacts consultation notification sent 2021-10-26 Letter An invitation has been sent to negotiate and acquire land interests by voluntary agreement 2022-05-13 Letter Local Refinement consultation notification sent 2022-05-24 Letter Local Refinement consultation extension notification sent 2023-01-08 Letter Section 56 notification sent				
523	Kathryn Homes Limited	Cat 1, 2 & 3	28-08	CAR	Engagement has been ongoing since September 2017. Meetings have taken place regarding the impact of the Project on Whitecroft Care Home, Stanford Road. The Applicant has sought to address concerns by altering the design of the road and landscaping to the west of the property. Detailed information on traffic and proposed construction activities has been provided to the landowner wherever possible. A site inspection has taken place to understand the building fabric and use of the property to establish if mitigation is required and if so can be implemented. Results from the team are awaited and will be shared in due course. 2017-04-12 Letter Preferred Route Announcement notification sent	RR-0544,RR-0944	REP1-369 J & REP1-373	H	Engagement has been ongoing since September 2017. Meetings have taken place regarding the impact of the Project on Whitecroft Care Home, Stanford Road. The Applicant has sought to address concerns by altering the design of the road and landscaping to the west of the property. Detailed information on traffic and proposed construction activities has been provided to the landowner wherever possible. A site inspection has taken place to understand the potential impact and mitigation measures. new column added - written representation reference

CA (Compulsory acquisition), CAR (Compulsory acquisition of rights over land and temporary possession), TP (Temporary possession)
 CAS (Compulsory acquisition of subsoil), CASTPS (Compulsory acquisition of subsoil and temporary possession of land at the surface)

No. A	Land interest name/organisation and land agent's name (if applicable) B	Type of interest C	Plot(s) D	Land requirement E	Status of negotiations with land interest F G H	RR ref. no(s). I	WR ref. no(s). J	This version: 4.0 (August 2023)		
								Previous version: 3.0 (July 2023)		
								Change		
								Cell in this row with change	Cell content in previous version	
523 Cont'd	Runwood Properties Limited		29-253	CA	2017-07-31 Phone Call	Conversation regarding survey access				
			29-254	CA	2017-08-17 Letter	Survey access request sent				
			29-258	CAR	2017-09-11 Meeting	Discussion regarding Preferred Route Announcement and Project design interface with Whitecroft Care Home				
			29-259	CA	2017-10-31 Letter	Order Limits update notification sent				
			29-260	CA	2018-05-11 Letter	Land Interest Questionnaire response				
			29-261	CA	2018-05-14 Letter	Land Interest Questionnaire sent				
					2018-06-11 Letter	Land Interest Questionnaire response				
					2018-10-09 Letter	Section 42 Statutory consultation notification sent				
					2019-06-11 Phone Call	Conversation regarding impact on care home and meeting on site to be arranged				
					2019-08-15 Letter	2019 Post-Statutory consultation notification sent				
					2019-09-10 Meeting	Discussion regarding Project proposals and the effect of Project on property				
					2019-10-04 Meeting	Design update meeting following feedback from Statutory Consultation, explained design refinements that had been made to help reduce impact on the Care Home				
					2020-01-27 Letter	Supplementary consultation notification sent				
		2020-05-26 Email	Correspondence arranging a meeting							
		2020-06-01 Meeting	Discussion regarding Project update, data and further information requests							
		2020-06-05 Email	Correspondence attaching draft minutes of a meeting							

CA (Compulsory acquisition), CAR (Compulsory acquisition of rights over land and temporary possession), TP (Temporary possession)
 CAS (Compulsory acquisition of subsoil), CASTPS (Compulsory acquisition of subsoil and temporary possession of land at the surface)

Planning Inspectorate Scheme Ref: TR010032
 Application Document Ref: TR010032/APP/4.1
 DATE: August 2023
 DEADLINE: 3

No. A	Land interest name/organisation and land agent's name (if applicable) B	Type of interest C	Plot(s) D	Land require ment E	Status of negotiations with land interest F G H	RR ref. no(s). I	WR ref. no(s). J	This version: 4.0 (August 2023)	
								Previous version: 3.0 (July 2023)	
								Change	
								Cell in this row with change	Cell content in previous version
523 Cont'd					2020-06-18 Email Correspondence regarding technical note regarding Project proposals 2020-07-13 Letter Design Refinement consultation notification sent 2020-09-02 Email Correspondence regarding survey works 2020-09-29 Letter An invitation has been sent to negotiate and acquire land interests by voluntary agreement 2020-10-06 Email Correspondence regarding survey works 2020-11-03 Email Correspondence regarding survey works 2020-11-13 Email Correspondence regarding survey works 2021-03-25 Email Correspondence attaching environmental update report 2021-04-08 Email Correspondence regarding request for a meeting 2021-05-04 Email Correspondence regarding environmental concerns raised at a previous meeting 2021-05-05 Email Correspondence attaching minutes of a meeting 2021-05-20 Email Correspondence regarding actions taken following previous meeting and request for a future meeting to discuss traffic and construction impact 2021-07-05 Email Correspondence regarding upcoming Community Impacts consultation and survey data 2021-07-13 Letter Community Impacts consultation notification sent 2021-07-30 Email Correspondence regarding Thurrock Council setting out their position in relation to Whitecroft Care Home 2021-10-04 Meeting Discussion regarding effect of Project on property and potential relocation 2021-10-26 Letter An invitation has been sent to negotiate and acquire land interests by voluntary agreement				

CA (Compulsory acquisition), CAR (Compulsory acquisition of rights over land and temporary possession), TP (Temporary possession)
 CAS (Compulsory acquisition of subsoil), CASTPS (Compulsory acquisition of subsoil and temporary possession of land at the surface)

No. A	Land interest name/organisation and land agent's name (if applicable) B	Type of interest C	Plot(s) D	Land requirement E	Status of negotiations with land interest F G H	RR ref. no(s). I	WR ref. no(s). J	This version: 4.0 (August 2023)	
								Previous version: 3.0 (July 2023)	
								Change	
								Cell in this row with change	Cell content in previous version
523 Cont'd					2021-12-13 Letter Landowner engagement notification sent				
					2021-12-16 Phone Call Conversation regarding voluntary agreement				
					2021-12-16 Email Correspondence regarding fee policy				
					2022-02-18 Email Correspondence regarding survey access request				
					2022-03-16 Email Correspondence requesting a meeting				
					2022-05-13 Letter Local Refinement consultation notification sent				
					2022-05-23 Meeting Discussion regarding Project proposals, Project design and mitigation				
					2022-05-24 Letter Local Refinement consultation extension notification sent				
					2022-05-27 Phone Call Conversation regarding effect of Project on property and landowner requesting further information about the Project				
					2022-06-16 Meeting Discussion regarding Project proposals, Project update and the effect of Project on property				
					2022-07-19 Email Correspondence with newly appointed agent				
					2023-01-08 Letter Section 56 notification sent				
					2023-06-13 Meeting Site Visit to the care home to with a building acoustician and noise specialist to inspect the construction and layout of the building so impacts and appropriate mitigation can be considered.				
				2023-06-13 Meeting Accompanied site visit with Noise, Building Acoustician to assess the building to understand use and whether mitigation is required			F, G, H	new row added	
524					An invitation to negotiate and acquire land interests by voluntary agreement has been sent by letter.				

CA (Compulsory acquisition), CAR (Compulsory acquisition of rights over land and temporary possession), TP (Temporary possession)
 CAS (Compulsory acquisition of subsoil), CASTPS (Compulsory acquisition of subsoil and temporary possession of land at the surface)

Planning Inspectorate Scheme Ref: TR010032
 Application Document Ref: TR010032/APP/4.1
 DATE: August 2023
 DEADLINE: 3

No. A	Land interest name/organisation and land agent's name (if applicable) B	Type of interest C	Plot(s) D	Land require ment E	Status of negotiations with land interest F G H	RR ref. no(s). I	WR ref. no(s). J	This version: 4.0 (August 2023)	
								Previous version: 3.0 (July 2023)	
								Change	
								Cell in this row with change	Cell content in previous version
524 Cont'd	Katie O'Mara	Cat 1 & 3	05-10	CAR	2020-01-27 Letter Supplementary consultation notification sent 2020-07-13 Letter Design Refinement consultation notification sent 2020-09-29 Letter An invitation has been sent to negotiate and acquire land interests by voluntary agreement 2021-07-13 Letter Community Impacts consultation notification sent 2021-10-26 Letter An invitation has been sent to negotiate and acquire land interests by voluntary agreement 2022-05-13 Letter Local Refinement consultation notification sent 2022-05-24 Letter Local Refinement consultation extension notification sent 2023-01-08 Letter Section 56 notification sent	N/A	N/A	J	new column added - written representation reference
525	Kay Frances Bird	Cat 1 & 3	30-48	TP	An invitation to negotiate and acquire land interests by voluntary agreement has been sent by letter. 2020-07-13 Letter Design Refinement consultation notification sent 2020-09-29 Letter An invitation has been sent to negotiate and acquire land interests by voluntary agreement 2021-07-13 Letter Community Impacts consultation notification sent 2021-10-26 Letter An invitation has been sent to negotiate and acquire land interests by voluntary agreement 2022-05-13 Letter Local Refinement consultation notification sent 2022-05-24 Letter Local Refinement consultation extension notification sent 2023-01-08 Letter Section 56 notification sent	N/A	N/A	J	new column added - written representation reference
526					An invitation to negotiate and acquire land interests by voluntary agreement has been sent by letter.				

CA (Compulsory acquisition), CAR (Compulsory acquisition of rights over land and temporary possession), TP (Temporary possession)
 CAS (Compulsory acquisition of subsoil), CASTPS (Compulsory acquisition of subsoil and temporary possession of land at the surface)

No. A	Land interest name/organisation and land agent's name (if applicable) B	Type of interest C	Plot(s) D	Land requirement E	Status of negotiations with land interest F G H	RR ref. no(s). I	WR ref. no(s). J	This version: 4.0 (August 2023)	
								Previous version: 3.0 (July 2023)	
								Change	
		Cell in this row with change	Cell content in previous version						
526 Cont'd	Kaye Edwina June Rixson	Cat 1 & 3	24-173	TP	2018-10-09 Letter Land Interest Questionnaire sent	N/A	N/A	J	new column added - written representation reference
					2018-10-09 Letter Section 42 Statutory consultation notification sent				
					2019-02-08 Letter Land Interest Questionnaire reminder sent				
					2020-01-27 Letter Supplementary consultation notification sent				
					2020-07-13 Letter Design Refinement consultation notification sent				
					2020-09-29 Letter An invitation has been sent to negotiate and acquire land interests by voluntary agreement				
					2021-07-13 Letter Community Impacts consultation notification sent				
					2021-10-26 Letter An invitation has been sent to negotiate and acquire land interests by voluntary agreement				
					2022-05-13 Letter Local Refinement consultation notification sent				
					2022-05-24 Letter Local Refinement consultation extension notification sent				
2023-01-08 Letter Section 56 notification sent									
527	Kayleigh Jo Hammond Luke Philip Hammond	Cat 1 & 3	33-163	CAR	An invitation to negotiate and acquire land interests by voluntary agreement has been sent by letter.	N/A	N/A	J	new column added - written representation reference
					2018-10-09 Letter Land Interest Questionnaire sent				
					2018-10-09 Letter Section 42 Statutory consultation notification sent				
					2019-01-03 Letter Land Interest Questionnaire response				
					2020-01-27 Letter Supplementary consultation notification sent				
					2020-07-13 Letter Design Refinement consultation notification sent				
2020-09-29 Letter An invitation has been sent to negotiate and acquire land interests by voluntary agreement									

CA (Compulsory acquisition), CAR (Compulsory acquisition of rights over land and temporary possession), TP (Temporary possession)
 CAS (Compulsory acquisition of subsoil), CASTPS (Compulsory acquisition of subsoil and temporary possession of land at the surface)

No. A	Land interest name/organisation and land agent's name (if applicable) B	Type of interest C	Plot(s) D	Land requirement E	Status of negotiations with land interest F G H	RR ref. no(s). I	WR ref. no(s). J	This version: 4.0 (August 2023)	
								Previous version: 3.0 (July 2023)	
								Change	
								Cell in this row with change	Cell content in previous version
527 Cont'd					2021-07-13 Letter Community Impacts consultation notification sent 2021-10-26 Letter An invitation has been sent to negotiate and acquire land interests by voluntary agreement 2022-05-13 Letter Local Refinement consultation notification sent 2022-05-24 Letter Local Refinement consultation extension notification sent 2023-01-08 Letter Section 56 notification sent				
528	Kayshia Lianne Murdock	Cat 1 & 3	26-53	CAR	An invitation to negotiate and acquire land interests by voluntary agreement has been sent by letter. 2023-01-08 Letter Section 56 notification sent 2023-06-28 Letter An invitation has been sent to negotiate and acquire land interests by voluntary agreement	N/A	N/A	J	new column added - written representation reference
529	Keely Jane Spellane	Cat 1, 2 & 3	19-41 19-42 19-52 19-56 22-111	CA CA CA CA CA	An invitation to negotiate and acquire land interests by voluntary agreement has been sent by letter. 2020-07-13 Letter Design Refinement consultation notification sent 2020-09-29 Letter An invitation has been sent to negotiate and acquire land interests by voluntary agreement 2021-01-19 Letter Land Interest Questionnaire sent 2021-07-13 Letter Community Impacts consultation notification sent 2021-10-26 Letter An invitation has been sent to negotiate and acquire land interests by voluntary agreement 2022-05-13 Letter Local Refinement consultation notification sent 2022-05-24 Letter Local Refinement consultation extension notification sent 2023-01-08 Letter Section 56 notification sent	N/A	N/A	J	new column added - written representation reference

CA (Compulsory acquisition), CAR (Compulsory acquisition of rights over land and temporary possession), TP (Temporary possession)
 CAS (Compulsory acquisition of subsoil), CASTPS (Compulsory acquisition of subsoil and temporary possession of land at the surface)

No. A	Land interest name/organisation and land agent's name (if applicable) B	Type of interest C	Plot(s) D	Land require ment E	Status of negotiations with land interest F G H	RR ref. no(s). I	WR ref. no(s). J	This version: 4.0 (August 2023)	
								Previous version: 3.0 (July 2023)	
								Change	
								Cell in this row with change	Cell content in previous version
530	Keith Brian Archer	Cat 1 & 3	30-69	TP	<p>An invitation to negotiate and acquire land interests by voluntary agreement has been sent by letter.</p> <p>2020-07-13 Letter Design Refinement consultation notification sent</p> <p>2020-09-29 Letter An invitation has been sent to negotiate and acquire land interests by voluntary agreement</p> <p>2021-07-13 Letter Community Impacts consultation notification sent</p> <p>2021-10-26 Letter An invitation has been sent to negotiate and acquire land interests by voluntary agreement</p> <p>2022-05-13 Letter Local Refinement consultation notification sent</p> <p>2022-05-24 Letter Local Refinement consultation extension notification sent</p> <p>2023-01-08 Letter Section 56 notification sent</p>	N/A	N/A	J	new column added - written representation reference
531	Keith Joseph Rayment	Cat 1 & 3	28-59	CAR	<p>An invitation to negotiate and acquire land interests by voluntary agreement has been sent by letter.</p> <p>2020-01-27 Letter Supplementary consultation notification sent</p> <p>2020-07-13 Letter Design Refinement consultation notification sent</p> <p>2020-09-29 Letter An invitation has been sent to negotiate and acquire land interests by voluntary agreement</p> <p>2021-07-13 Letter Community Impacts consultation notification sent</p> <p>2021-10-26 Letter An invitation has been sent to negotiate and acquire land interests by voluntary agreement</p> <p>2022-05-13 Letter Local Refinement consultation notification sent</p> <p>2022-05-24 Letter Local Refinement consultation extension notification sent</p> <p>2023-01-08 Letter Section 56 notification sent</p>	N/A	N/A	J	new column added - written representation reference

CA (Compulsory acquisition), CAR (Compulsory acquisition of rights over land and temporary possession), TP (Temporary possession)
 CAS (Compulsory acquisition of subsoil), CASTPS (Compulsory acquisition of subsoil and temporary possession of land at the surface)

No. A	Land interest name/organisation and land agent's name (if applicable) B	Type of interest C	Plot(s) D	Land require ment E	Status of negotiations with land interest F G H	RR ref. no(s). I	WR ref. no(s). J	This version: 4.0 (August 2023)	
								Previous version: 3.0 (July 2023)	
								Change	
								Cell in this row with change	Cell content in previous version
532	Keith William Deller	Cat 1 & 3	33-209	CAR	<p>An invitation to negotiate and acquire land interests by voluntary agreement has been sent by letter.</p> <p>2018-10-09 Letter Land Interest Questionnaire sent</p> <p>2018-10-09 Letter Section 42 Statutory consultation notification sent</p> <p>2019-02-08 Letter Land Interest Questionnaire reminder sent</p> <p>2020-01-27 Letter Supplementary consultation notification sent</p> <p>2020-07-13 Letter Design Refinement consultation notification sent</p> <p>2020-09-29 Letter An invitation has been sent to negotiate and acquire land interests by voluntary agreement</p> <p>2021-07-13 Letter Community Impacts consultation notification sent</p> <p>2021-10-26 Letter An invitation has been sent to negotiate and acquire land interests by voluntary agreement</p> <p>2022-05-13 Letter Local Refinement consultation notification sent</p> <p>2022-05-24 Letter Local Refinement consultation extension notification sent</p> <p>2023-01-08 Letter Section 56 notification sent</p>	N/A	N/A	J	new column added - written representation reference
533	Kelly Chapman	Cat 1, 2 & 3	19-41 19-42 19-52 19-56	CA CA CA CA	<p>An invitation to negotiate and acquire land interests by voluntary agreement has been sent by letter.</p> <p>2020-07-13 Letter Design Refinement consultation notification sent</p> <p>2020-09-29 Letter An invitation has been sent to negotiate and acquire land interests by voluntary agreement</p> <p>2020-10-30 Phone Call Conversation regarding voluntary agreement letter</p> <p>2021-01-19 Letter Land Interest Questionnaire sent</p>	N/A	N/A	J	new column added - written representation reference

CA (Compulsory acquisition), CAR (Compulsory acquisition of rights over land and temporary possession), TP (Temporary possession)
CAS (Compulsory acquisition of subsoil), CASTPS (Compulsory acquisition of subsoil and temporary possession of land at the surface)

No. A	Land interest name/organisation and land agent's name (if applicable) B	Type of interest C	Plot(s) D	Land requirement E	Status of negotiations with land interest F G H	RR ref. no(s). I	WR ref. no(s). J	This version: 4.0 (August 2023)	
								Previous version: 3.0 (July 2023)	
								Change	
								Cell in this row with change	Cell content in previous version
533 Cont'd			22-111	CA	2021-07-13 Letter Community Impacts consultation notification sent 2021-10-26 Letter An invitation has been sent to negotiate and acquire land interests by voluntary agreement 2022-05-13 Letter Local Refinement consultation notification sent 2022-05-24 Letter Local Refinement consultation extension notification sent 2023-01-08 Letter Section 56 notification sent				
534	Kent County Council	Cat 1, 2 & 3	01-09 01-10 01-11 01-12 01-13 01-15 01-16 01-17 01-18	CAR CAR CAR CA CAR CAR CAR CAR CAR	The parties have developed a Statement of Common Ground which will be updated as required during examination. Applicant valuer has been instructed to engage on compensation matters. 2017-04-12 Letter Preferred Route Announcement notification sent 2017-04-28 Meeting Discussion regarding Preferred Route Announcement 2017-08-17 Letter Survey access request sent 2017-10-24 Meeting Discussion regarding route updates, introduction and explanation of the Environmental Impact Assessment scoping report 2017-10-31 Letter Order Limits update notification sent 2017-11-27 Meeting Discussion regarding Non-Motorised User routes 2017-11-29 Meeting Discussion regarding Development Consent Order process and air quality 2018-03-19 Meeting Stakeholder Advisor Panel meeting 2018-03-26 Meeting Discussion regarding Statement of Community consultation	RR-0557	REP1-242 & REP1-243	H J	The parties have developed a Statement of Common Ground which will be updated as required during examination. It contains a record of engagement since submission of the application. new column added - written representation reference

CA (Compulsory acquisition), CAR (Compulsory acquisition of rights over land and temporary possession), TP (Temporary possession)
 CAS (Compulsory acquisition of subsoil), CASTPS (Compulsory acquisition of subsoil and temporary possession of land at the surface)

No. A	Land interest name/organisation and land agent's name (if applicable) B	Type of interest C	Plot(s) D	Land require ment E	Status of negotiations with land interest F G H	RR ref. no(s). I	WR ref. no(s). J	This version: 4.0 (August 2023)	
								Previous version: 3.0 (July 2023)	
								Change	
								Cell in this row with change	Cell content in previous version
534 Cont'd			01-19	CAR	2018-06-25 Letter Land Interest Questionnaire sent				
			01-20	CAR	2018-07-01 Letter Land Interest Questionnaire sent				
			01-21	CAR	2018-07-12 Letter Land Interest Questionnaire sent				
			01-22	CAR	2018-07-20 Meeting Discussion regarding Order Limits update				
			02-01	CAR	2018-08-10 Meeting Discussion regarding environmental Project identification, Order Limits and proposed land use				
			02-02	CA	2018-08-20 Letter Land Interest Questionnaire sent				
			02-03	CAR	2018-09-04 Meeting Discussion regarding Order Limits and Project update				
			02-04	CAR	2018-10-09 Letter Section 42 Statutory consultation notification sent				
			02-05	CAR	2018-10-09 Letter Land Interest Questionnaire sent				
			02-06	CAR	2018-10-29 Meeting Discussion regarding Project design				
			02-07	CAR	2018-10-29 Letter Land Interest Questionnaire sent				
			03-02	CAR	2018-11-07 Meeting Discussion regarding impacts on the Shorne Woods Country Park				
			03-03	CAR	2019-02-21 Meeting Discussion regarding Planning Performance Agreements				
			03-07	CAR	2019-03-11 Letter Land Interest Questionnaire sent				
			03-08	TP	2019-04-04 Meeting Discussion regarding legacy, skills and employment approaches, ideas and future collaboration				
			03-11	CA	2019-04-25 Meeting Discussion regarding Project design				
		03-14	CAR	2019-04-29 Email Correspondence regarding survey works					
		03-15	CA	2019-05-31 Letter Land Interest Questionnaire response					

CA (Compulsory acquisition), CAR (Compulsory acquisition of rights over land and temporary possession), TP (Temporary possession)
 CAS (Compulsory acquisition of subsoil), CASTPS (Compulsory acquisition of subsoil and temporary possession of land at the surface)

No. A	Land interest name/organisation and land agent's name (if applicable) B	Type of interest C	Plot(s) D	Land require ment E	Status of negotiations with land interest F G H	RR ref. no(s). I	WR ref. no(s). J	This version: 4.0 (August 2023)	
								Previous version: 3.0 (July 2023)	
								Change	
								Cell in this row with change	Cell content in previous version
534 Cont'd			03-17	CAR	2019-07-25 Meeting Discussion regarding Project update, Project timeline and future engagement				
			03-18	CA	2019-07-30 Letter Land Interest Questionnaire response				
			03-20	CA	2020-01-15 Meeting Supplementary consultation briefing				
			03-21	CA	2020-01-21 Meeting Discussion regarding Statement of Common Ground draft				
			03-22	CA	2020-01-27 Letter Supplementary consultation notification sent				
			03-24	CA	2020-02-12 Meeting Discussion with Shorne Woods Country Park and Kent County Council regarding changes arising from Supplementary consultation				
			03-27	CA	2020-03-16 Letter Land Interest Questionnaire sent				
			03-29	CA	2020-06-04 Meeting Discussion with Shorne Woods Country Park and Kent County Council regarding revisions to public open space, ecological mitigation measures, utilities and possible future management provisions				
			03-30	CA	2020-07-13 Letter Design Refinement consultation notification sent				
			03-33	CAR	2020-07-22 Meeting Discussion regarding Design Refinement consultation				
			03-34	CA	2020-09-03 Meeting Discussion regarding impact of Project on property, landowner interests, Project design and issues log				
			03-35	CA	2020-10-12 Meeting Discussion regarding issues log and Statement of Common Ground				
			03-36	TP	2020-11-17 Meeting Discussion regarding Project update				
			03-37	CA	2020-11-25 Meeting Discussion regarding effect of Project on property and mitigation				
			03-39	CA	2020-12-08 Meeting Discussion regarding Project update, Development Consent Order application and mitigation				
			03-40	CA	2021-01-11 Letter Land Interest Questionnaire sent				

CA (Compulsory acquisition), CAR (Compulsory acquisition of rights over land and temporary possession), TP (Temporary possession)
 CAS (Compulsory acquisition of subsoil), CASTPS (Compulsory acquisition of subsoil and temporary possession of land at the surface)

No. A	Land interest name/organisation and land agent's name (if applicable) B	Type of interest C	Plot(s) D	Land require ment E	Status of negotiations with land interest F G H	RR ref. no(s). I	WR ref. no(s). J	This version: 4.0 (August 2023)	
								Previous version: 3.0 (July 2023)	
								Change	
								Cell in this row with change	Cell content in previous version
534 Cont'd			03-42	CA	2021-01-12 Meeting Discussion regarding ecology and continued collaboration				
			03-44	CA	2021-01-14 Meeting Discussion regarding potential Project design update				
			03-45	CA	2021-01-21 Meeting Discussion regarding Project update, stakeholder engagement process, Planning Performance Agreements and planned works				
			03-46	CA	2021-01-22 Email Correspondence regarding land referencing				
			03-47	CA	2021-02-09 Meeting Discussion regarding utilities design and legacy space				
			03-50	CA	2021-02-18 Meeting Discussion regarding Project update, stakeholder engagement process, Planning Performance Agreements and planned works				
			03-53	CA	2021-03-18 Meeting Discussion regarding Project update, stakeholder engagement process, Planning Performance Agreements and planned works				
			03-54	CA	2021-03-29 Meeting Discussion regarding Project design and Non-Motorised User routes				
			03-55	CA	2021-04-15 Meeting Discussion regarding Project update, stakeholder engagement process, Planning Performance Agreements and planned works				
			03-56	CA	2021-04-19 Email Correspondence regarding Development Consent Order resubmission				
			03-58	CA	2021-04-26 Email Correspondence regarding cultural heritage				
			03-59	CA	2021-05-10 Meeting Order Limits update				
			03-60	CA	2021-05-13 Email Correspondence regarding demobilisation of survey works				
			03-62	CA	2021-05-17 Meeting Discussion regarding Project proposals				
			03-65	CA	2021-05-20 Meeting Discussion regarding Project update, stakeholder engagement process, Planning Performance Agreements and planned works				

CA (Compulsory acquisition), CAR (Compulsory acquisition of rights over land and temporary possession), TP (Temporary possession)
 CAS (Compulsory acquisition of subsoil), CASTPS (Compulsory acquisition of subsoil and temporary possession of land at the surface)

No. A	Land interest name/organisation and land agent's name (if applicable) B	Type of interest C	Plot(s) D	Land require ment E	Status of negotiations with land interest F G H	RR ref. no(s). I	WR ref. no(s). J	This version: 4.0 (August 2023)	
								Previous version: 3.0 (July 2023)	
								Change	
								Cell in this row with change	Cell content in previous version
534 Cont'd			03-66	CA	2021-06-17 Meeting Discussion regarding Project update, stakeholder engagement process, Planning Performance Agreements and planned works				
			03-67	CA	2021-06-28 Email Correspondence regarding Heads of Terms agreement				
			03-70	CA	2021-07-13 Letter Community Impacts consultation notification sent				
			03-76	CA	2021-07-20 Meeting Discussion regarding Project update, stakeholder engagement process, Planning Performance Agreements and planned works				
			03-77	CA	2021-08-19 Meeting Discussion regarding Project update, stakeholder engagement process, Planning Performance Agreements and planned works				
			03-78	CA	2021-08-26 Email Correspondence regarding Project proposals and attaching land use plans				
			03-80	TP	2021-09-16 Meeting Discussion regarding Project update, stakeholder engagement process, Planning Performance Agreements and planned works				
			03-81	CA	2021-10-14 Email Correspondence regarding survey payments				
			03-87	CAR	2021-10-18 Meeting Discussion regarding effect of Project on property and compensation				
			03-89	CA	2021-10-21 Meeting Discussion regarding Project update, stakeholder engagement process, Planning Performance Agreements and planned works				
			03-90	CA	2021-11-03 Email Correspondence regarding Heads of Terms agreement				
			03-91	CA	2021-11-18 Meeting Discussion regarding Project update, stakeholder engagement process, Planning Performance Agreements and planned works				
03-92	CA	2021-12-16 Meeting Discussion regarding Project update, stakeholder engagement process, Planning Performance Agreements and planned works							

CA (Compulsory acquisition), CAR (Compulsory acquisition of rights over land and temporary possession), TP (Temporary possession)
 CAS (Compulsory acquisition of subsoil), CASTPS (Compulsory acquisition of subsoil and temporary possession of land at the surface)

No. A	Land interest name/organisation and land agent's name (if applicable) B	Type of interest C	Plot(s) D	Land requirement E	Status of negotiations with land interest F G H	RR ref. no(s). I	WR ref. no(s). J	This version: 4.0 (August 2023)	
								Previous version: 3.0 (July 2023)	
								Change	
								Cell in this row with change	Cell content in previous version
534 Cont'd			03-94	CA	2022-02-15 Email Correspondence regarding Non-Motorised User routes				
			03-96	CAR	2022-02-17 Email Correspondence regarding Project proposals				
			03-98	CAR	2022-02-25 Meeting Discussion regarding utilities				
			03-99	CA	2022-03-15 Email Correspondence regarding Local Refinement consultation				
			03-100	CA	2022-05-13 Letter Local Refinement consultation notification sent				
			03-102	CA	2022-05-19 Email Correspondence regarding survey access request				
			03-103	CA	2022-05-24 Letter Local Refinement consultation extension notification sent				
			03-104	CA	2022-08-02 Letter Land Interest Questionnaire sent				
			03-107	CA	2022-09-01 Letter Landowner engagement notification sent				
			03-108	CA	2022-09-02 Meeting Discussion with new landowner surveyor regarding Project land requirements and moving forwards				
			03-110	CA	2022-09-05 Letter Landowner engagement notification sent				
			03-112	CAR	2022-10-06 Email Correspondence to KCC following meeting, sharing LTC land take plans and measurements with an offer to send voluntary agreement Heads of Terms should they be interested				
			03-113	CA	2023-01-08 Letter Section 56 notification sent				
			03-116	CA	2023-02-14 Meeting Meeting with landowner and agent to discuss landowner compensation concerns to Shorne Woods Country Park and possible options				
		03-117	CA	2023-02-14 Email Correspondence to landowners agent signposting DCO documents addressing scheme impacts and mitigations					
		03-118	CA	2023-05-15 Letter Minor refinement consultation notification sent					

CA (Compulsory acquisition), CAR (Compulsory acquisition of rights over land and temporary possession), TP (Temporary possession)
 CAS (Compulsory acquisition of subsoil), CASTPS (Compulsory acquisition of subsoil and temporary possession of land at the surface)

No. A	Land interest name/organisation and land agent's name (if applicable) B	Type of interest C	Plot(s) D	Land requirement E	Status of negotiations with land interest F G H	RR ref. no(s). I	WR ref. no(s). J	This version: 4.0 (August 2023)	
								Previous version: 3.0 (July 2023)	
								Change	
								Cell in this row with change	Cell content in previous version
534 Cont'd			03-119	CA	2023-06-16 Email Series of without prejudice exchanges of correspondence			F, G, H	previously blank
			03-126	CA	2023-07-04 Email Correspondence to agent explaining process of compensation and inviting further discussions			F, G, H	previously blank
			03-127	CA					
			03-128	CA					
			03-129	CA					
			03-132	CA					
			03-133	CA					
			03-135	CAR					
			03-136	CA					
			03-138	CA					
			03-139	CAR					
			03-140	CAR					
			03-141	CAR					
			03-142	CAR					
			03-143	CAR					
			03-144	CAR					
03-145	CA								
03-146	CAR								
03-150	CA								
03-152	CA								

CA (Compulsory acquisition), CAR (Compulsory acquisition of rights over land and temporary possession), TP (Temporary possession)
 CAS (Compulsory acquisition of subsoil), CASTPS (Compulsory acquisition of subsoil and temporary possession of land at the surface)

No. A	Land interest name/organisation and land agent's name (if applicable) B	Type of interest C	Plot(s) D	Land require ment E	Status of negotiations with land interest F G H	RR ref. no(s). I	WR ref. no(s). J	This version: 4.0 (August 2023)	
								Previous version: 3.0 (July 2023)	
								Change	
								Cell in this row with change	Cell content in previous version
534 Cont'd			04-10	CA					
			04-13	CA					
			04-14	CAR					
			04-15	CA					
			04-20	CA					
			04-23	CA					
			04-25	TP					
			04-37	TP					
			04-38	CAR					
			04-46	TP					
			04-47	CA					
			04-48	CA					
			04-49	CA					
			04-50	CA					
			04-51	CA					
			04-52	CA					
			04-53	CA					
		04-57	CA						
		04-58	CAR						
		04-63	CAR						

CA (Compulsory acquisition), CAR (Compulsory acquisition of rights over land and temporary possession), TP (Temporary possession)
 CAS (Compulsory acquisition of subsoil), CASTPS (Compulsory acquisition of subsoil and temporary possession of land at the surface)

No. A	Land interest name/organisation and land agent's name (if applicable) B	Type of interest C	Plot(s) D	Land require ment E	Status of negotiations with land interest F G H	RR ref. no(s). I	WR ref. no(s). J	This version: 4.0 (August 2023)	
								Previous version: 3.0 (July 2023)	
								Change	
								Cell in this row with change	Cell content in previous version
534 Cont'd			04-65	CA					
			04-66	CA					
			04-67	CA					
			04-68	CA					
			04-70	CA					
			04-71	CA					
			04-73	CA					
			04-74	CA					
			04-76	CA					
			04-77	CA					
			04-78	CA					
			04-80	CA					
			04-84	CA					
			04-88	CA					
			04-90	CA					
			04-91	CA					
			04-92	CAR					
			04-93	CAR					
		04-95	CA						
		04-96	TP						

CA (Compulsory acquisition), CAR (Compulsory acquisition of rights over land and temporary possession), TP (Temporary possession)
 CAS (Compulsory acquisition of subsoil), CASTPS (Compulsory acquisition of subsoil and temporary possession of land at the surface)

No. A	Land interest name/organisation and land agent's name (if applicable) B	Type of interest C	Plot(s) D	Land require ment E	Status of negotiations with land interest F G H	RR ref. no(s). I	WR ref. no(s). J	This version: 4.0 (August 2023)	
								Previous version: 3.0 (July 2023)	
								Change	
								Cell in this row with change	Cell content in previous version
534 Cont'd			04-102	CA					
			04-103	TP					
			04-107	CA					
			04-110	CA					
			04-111	CA					
			04-117	CA					
			04-118	CA					
			04-119	CA					
			04-120	CA					
			04-123	TP					
			04-124	CA					
			04-126	CA					
			04-132	CA					
			04-144	CA					
			04-145	CAR					
			04-147	CA					
			04-148	CAR					
		04-149	CAR						
		04-150	CA						
		04-151	CAR						

CA (Compulsory acquisition), CAR (Compulsory acquisition of rights over land and temporary possession), TP (Temporary possession)
 CAS (Compulsory acquisition of subsoil), CASTPS (Compulsory acquisition of subsoil and temporary possession of land at the surface)

No. A	Land interest name/organisation and land agent's name (if applicable) B	Type of interest C	Plot(s) D	Land require ment E	Status of negotiations with land interest F G H	RR ref. no(s). I	WR ref. no(s). J	This version: 4.0 (August 2023)	
								Previous version: 3.0 (July 2023)	
								Change	
								Cell in this row with change	Cell content in previous version
534 Cont'd			04-152	CAR					
			04-153	CAR					
			04-154	CAR					
			04-155	CA					
			04-156	CA					
			04-157	CA					
			04-158	CA					
			04-159	CA					
			04-160	CA					
			04-161	CA					
			04-162	CA					
			04-163	CA					
			04-168	CA					
			04-171	CA					
			04-173	CA					
			04-186	CA					
			04-187	CA					
			04-195	CA					
		04-200	TP						
		04-201	CA						

CA (Compulsory acquisition), CAR (Compulsory acquisition of rights over land and temporary possession), TP (Temporary possession)
 CAS (Compulsory acquisition of subsoil), CASTPS (Compulsory acquisition of subsoil and temporary possession of land at the surface)

No. A	Land interest name/organisation and land agent's name (if applicable) B	Type of interest C	Plot(s) D	Land require ment E	Status of negotiations with land interest F G H	RR ref. no(s). I	WR ref. no(s). J	This version: 4.0 (August 2023)	
								Previous version: 3.0 (July 2023)	
								Change	
								Cell in this row with change	Cell content in previous version
534 Cont'd			04-202	CA					
			04-203	CA					
			04-204	CA					
			04-205	CA					
			04-208	CA					
			04-211	CA					
			04-213	CA					
			04-217	CA					
			04-218	CA					
			04-220	CA					
			04-221	CA					
			04-223	CAR					
			04-224	CA					
			04-226	CAR					
			04-227	CAR					
			04-228	CAR					
			04-233	TP					
			04-234	CA					
		04-236	CA						
		04-237	CA						

CA (Compulsory acquisition), CAR (Compulsory acquisition of rights over land and temporary possession), TP (Temporary possession)
 CAS (Compulsory acquisition of subsoil), CASTPS (Compulsory acquisition of subsoil and temporary possession of land at the surface)

No. A	Land interest name/organisation and land agent's name (if applicable) B	Type of interest C	Plot(s) D	Land require ment E	Status of negotiations with land interest F G H	RR ref. no(s). I	WR ref. no(s). J	This version: 4.0 (August 2023)	
								Previous version: 3.0 (July 2023)	
								Change	
								Cell in this row with change	Cell content in previous version
534 Cont'd			04-244	CAR					
			04-246	CAR					
			04-247	CAR					
			04-249	CAR					
			04-250	CA					
			04-251	CAR					
			04-252	CAR					
			04-253	TP					
			04-254	TP					
			04-255	TP					
			04-258	TP					
			04-259	CAR					
			04-260	CA					
			04-264	CA					
			04-265	CA					
			04-266	CAR					
			04-268	CAR					
			04-271	CA					
		04-274	CAR						
		05-01	TP						

CA (Compulsory acquisition), CAR (Compulsory acquisition of rights over land and temporary possession), TP (Temporary possession)
 CAS (Compulsory acquisition of subsoil), CASTPS (Compulsory acquisition of subsoil and temporary possession of land at the surface)

No. A	Land interest name/organisation and land agent's name (if applicable) B	Type of interest C	Plot(s) D	Land require ment E	Status of negotiations with land interest F G H	RR ref. no(s). I	WR ref. no(s). J	This version: 4.0 (August 2023)	
								Previous version: 3.0 (July 2023)	
								Change	
								Cell in this row with change	Cell content in previous version
534 Cont'd			05-02	TP					
			05-03	TP					
			05-04	TP					
			05-05	TP					
			05-07	CAR					
			05-08	CAR					
			05-09	CAR					
			05-10	CAR					
			05-11	CAR					
			05-12	CAR					
			05-13	CAR					
			05-14	CAR					
			05-15	CAR					
			05-16	CAR					
			05-17	CAR					
			05-18	CAR					
			06-01	CA					
			06-02	CA					
		06-03	CAR						
		06-06	CA						

CA (Compulsory acquisition), CAR (Compulsory acquisition of rights over land and temporary possession), TP (Temporary possession)
 CAS (Compulsory acquisition of subsoil), CASTPS (Compulsory acquisition of subsoil and temporary possession of land at the surface)

No. A	Land interest name/organisation and land agent's name (if applicable) B	Type of interest C	Plot(s) D	Land requirement E	Status of negotiations with land interest F G H	RR ref. no(s). I	WR ref. no(s). J	This version: 4.0 (August 2023)	
								Previous version: 3.0 (July 2023)	
								Change	
								Cell in this row with change	Cell content in previous version
534 Cont'd			06-08	TP					
			06-09	TP					
			06-10	CA					
			06-12	CA					
			06-13	CA					
			06-14	CA					
			06-15	CA					
			06-16	CA					
			06-17	CA					
			06-18	CAR					
			06-19	CAR					
			06-20	CA					
			06-21	CA					
			06-22	CA					
			06-23	CA					
			06-24	CA					
			06-25	CA					
		06-26	CA						
		06-27	CA						
		06-28	CA						

CA (Compulsory acquisition), CAR (Compulsory acquisition of rights over land and temporary possession), TP (Temporary possession)
 CAS (Compulsory acquisition of subsoil), CASTPS (Compulsory acquisition of subsoil and temporary possession of land at the surface)

No. A	Land interest name/organisation and land agent's name (if applicable) B	Type of interest C	Plot(s) D	Land require ment E	Status of negotiations with land interest F G H	RR ref. no(s). I	WR ref. no(s). J	This version: 4.0 (August 2023)	
								Previous version: 3.0 (July 2023)	
								Change	
								Cell in this row with change	Cell content in previous version
534 Cont'd			06-29	CA					
			06-30	CA					
			06-31	CA					
			06-32	CA					
			06-34	CA					
			06-35	CA					
			06-36	CA					
			06-38	CA					
			06-39	CA					
			06-40	CA					
			06-41	CA					
			06-42	CA					
			06-43	CA					
			06-44	CA					
			06-45	CA					
			06-47	CA					
			06-48	CA					
		06-49	CA						
		06-50	CA						
		06-52	CA						

CA (Compulsory acquisition), CAR (Compulsory acquisition of rights over land and temporary possession), TP (Temporary possession)
 CAS (Compulsory acquisition of subsoil), CASTPS (Compulsory acquisition of subsoil and temporary possession of land at the surface)

No. A	Land interest name/organisation and land agent's name (if applicable) B	Type of interest C	Plot(s) D	Land requirement E	Status of negotiations with land interest F G H	RR ref. no(s). I	WR ref. no(s). J	This version: 4.0 (August 2023)	
								Previous version: 3.0 (July 2023)	
								Change	
								Cell in this row with change	Cell content in previous version
534 Cont'd			06-54	CAR					
			06-55	CAR					
			06-56	CAR					
			06-57	CA					
			06-59	CA					
			06-61	CA					
			06-62	CA					
			06-63	CA					
			06-66	CA					
			06-69	CA					
			06-70	CA					
			06-71	CA					
			06-72	CAR					
			06-73	CA					
			06-74	CA					
			06-76	CA					
			06-78	CAR					
		06-79	CA						
		06-80	CA						
		06-82	CA						

CA (Compulsory acquisition), CAR (Compulsory acquisition of rights over land and temporary possession), TP (Temporary possession)
 CAS (Compulsory acquisition of subsoil), CASTPS (Compulsory acquisition of subsoil and temporary possession of land at the surface)

No. A	Land interest name/organisation and land agent's name (if applicable) B	Type of interest C	Plot(s) D	Land require ment E	Status of negotiations with land interest F G H	RR ref. no(s). I	WR ref. no(s). J	This version: 4.0 (August 2023)	
								Previous version: 3.0 (July 2023)	
								Change	
								Cell in this row with change	Cell content in previous version
534 Cont'd			06-83	CA					
			06-84	CA					
			06-91	CAR					
			06-92	CA					
			06-94	CA					
			06-96	CAR					
			06-98	CAR					
			06-99	CAR					
			06-100	CA					
			06-102	CAR					
			06-104	CAR					
			06-107	CAR					
			06-109	TP					
			06-111	CAR					
			06-112	CAR					
			06-113	CAR					
			06-114	CAR					
		06-115	CAR						
		06-121	CAR						
		06-125	CA						

CA (Compulsory acquisition), CAR (Compulsory acquisition of rights over land and temporary possession), TP (Temporary possession)
 CAS (Compulsory acquisition of subsoil), CASTPS (Compulsory acquisition of subsoil and temporary possession of land at the surface)

No. A	Land interest name/organisation and land agent's name (if applicable) B	Type of interest C	Plot(s) D	Land require ment E	Status of negotiations with land interest F G H	RR ref. no(s). I	WR ref. no(s). J	This version: 4.0 (August 2023)	
								Previous version: 3.0 (July 2023)	
								Change	
								Cell in this row with change	Cell content in previous version
534 Cont'd			06-127	CA					
			06-130	CA					
			06-131	CAR					
			06-133	CA					
			06-141	CA					
			06-142	CA					
			06-143	CA					
			06-144	CAR					
			06-145	CA					
			06-152	CAR					
			06-153	TP					
			06-158	CAR					
			06-159	CA					
			06-168	CA					
			06-170	CA					
			06-197	CA					
			06-200	CA					
		06-201	CA						
		06-207	CAR						
		06-208	CAR						

CA (Compulsory acquisition), CAR (Compulsory acquisition of rights over land and temporary possession), TP (Temporary possession)
 CAS (Compulsory acquisition of subsoil), CASTPS (Compulsory acquisition of subsoil and temporary possession of land at the surface)

No. A	Land interest name/organisation and land agent's name (if applicable) B	Type of interest C	Plot(s) D	Land require ment E	Status of negotiations with land interest F G H	RR ref. no(s). I	WR ref. no(s). J	This version: 4.0 (August 2023)	
								Previous version: 3.0 (July 2023)	
								Change	
								Cell in this row with change	Cell content in previous version
534 Cont'd			07-01	CAR					
			07-02	CAR					
			07-04	CAR					
			07-05	CAR					
			07-09	CAR					
			07-10	CA					
			07-11	CAR					
			07-13	CA					
			07-14	CA					
			07-15	CAR					
			07-17	CA					
			07-18	CA					
			07-19	CA					
			07-20	CA					
			07-21	CA					
			07-22	CA					
			07-23	CA					
		07-24	CA						
		07-25	CA						
		07-26	CAR						

CA (Compulsory acquisition), CAR (Compulsory acquisition of rights over land and temporary possession), TP (Temporary possession)
 CAS (Compulsory acquisition of subsoil), CASTPS (Compulsory acquisition of subsoil and temporary possession of land at the surface)

No. A	Land interest name/organisation and land agent's name (if applicable) B	Type of interest C	Plot(s) D	Land require ment E	Status of negotiations with land interest F G H	RR ref. no(s). I	WR ref. no(s). J	This version: 4.0 (August 2023)	
								Previous version: 3.0 (July 2023)	
								Change	
								Cell in this row with change	Cell content in previous version
534 Cont'd			07-27	CAR					
			07-28	CA					
			07-29	CAR					
			07-30	CA					
			07-32	CA					
			07-36	CA					
			07-38	CA					
			07-40	CAR					
			07-41	CAR					
			07-42	CAR					
			07-44	CA					
			07-45	CA					
			07-46	CA					
			07-49	CA					
			07-50	CA					
			08-04	CA					
			08-05	CA					
		08-06	CAR						
		08-07	CAR						
		08-10	CAR						

CA (Compulsory acquisition), CAR (Compulsory acquisition of rights over land and temporary possession), TP (Temporary possession)
 CAS (Compulsory acquisition of subsoil), CASTPS (Compulsory acquisition of subsoil and temporary possession of land at the surface)

No. A	Land interest name/organisation and land agent's name (if applicable) B	Type of interest C	Plot(s) D	Land requirement E	Status of negotiations with land interest F G H	RR ref. no(s). I	WR ref. no(s). J	This version: 4.0 (August 2023)	
								Previous version: 3.0 (July 2023)	
								Change	
								Cell in this row with change	Cell content in previous version
534 Cont'd			08-11	CAR					
			08-12	CAR					
			08-13	CAR					
			08-14	CAR					
			08-15	CAR					
			09-02	TP					
			09-03	TP					
			09-04	TP					
			09-05	TP					
			09-06	TP					
			09-07	TP					
			09-08	TP					
			09-09	TP					
			09-10	TP					
			09-11	TP					
			09-12	TP					
			09-13	TP					
		09-14	TP						
		09-15	TP						
		09-16	TP						

CA (Compulsory acquisition), CAR (Compulsory acquisition of rights over land and temporary possession), TP (Temporary possession)
 CAS (Compulsory acquisition of subsoil), CASTPS (Compulsory acquisition of subsoil and temporary possession of land at the surface)

No. A	Land interest name/organisation and land agent's name (if applicable) B	Type of interest C	Plot(s) D	Land require ment E	Status of negotiations with land interest F G H	RR ref. no(s). I	WR ref. no(s). J	This version: 4.0 (August 2023)	
								Previous version: 3.0 (July 2023)	
								Change	
								Cell in this row with change	Cell content in previous version
534 Cont'd			09-17	TP					
			09-18	TP					
			09-19	TP					
			09-20	TP					
			09-21	TP					
			09-22	TP					
			09-23	TP					
			09-24	TP					
			09-25	TP					
			09-26	TP					
			09-27	TP					
			09-28	TP					
			09-29	TP					
			09-30	TP					
			09-31	TP					
			09-32	TP					
			09-33	TP					
			09-34	TP					
09-35	TP								
09-36	TP								

CA (Compulsory acquisition), CAR (Compulsory acquisition of rights over land and temporary possession), TP (Temporary possession)
 CAS (Compulsory acquisition of subsoil), CASTPS (Compulsory acquisition of subsoil and temporary possession of land at the surface)

No. A	Land interest name/organisation and land agent's name (if applicable) B	Type of interest C	Plot(s) D	Land require ment E	Status of negotiations with land interest F G H	RR ref. no(s). I	WR ref. no(s). J	This version: 4.0 (August 2023)	
								Previous version: 3.0 (July 2023)	
								Change	
								Cell in this row with change	Cell content in previous version
534 Cont'd			09-37	TP					
			09-38	TP					
			09-39	TP					
			09-40	TP					
			09-41	TP					
			09-42	TP					
			09-43	TP					
			09-44	TP					
			09-45	TP					
			09-46	TP					
			09-47	TP					
			09-48	TP					
			09-49	TP					
			09-50	TP					
			09-51	TP					
			09-52	TP					
			09-53	TP					
			09-54	TP					
		09-55	TP						
		09-56	TP						

CA (Compulsory acquisition), CAR (Compulsory acquisition of rights over land and temporary possession), TP (Temporary possession)
 CAS (Compulsory acquisition of subsoil), CASTPS (Compulsory acquisition of subsoil and temporary possession of land at the surface)

No. A	Land interest name/organisation and land agent's name (if applicable) B	Type of interest C	Plot(s) D	Land require ment E	Status of negotiations with land interest F G H	RR ref. no(s). I	WR ref. no(s). J	This version: 4.0 (August 2023)	
								Previous version: 3.0 (July 2023)	
								Change	
								Cell in this row with change	Cell content in previous version
534 Cont'd			09-57	TP					
			09-58	TP					
			09-59	TP					
			09-60	TP					
			09-61	TP					
			09-62	TP					
			09-63	TP					
			09-64	TP					
			09-65	TP					
			09-66	TP					
			09-67	TP					
			09-68	TP					
			09-69	TP					
			10-01	CA					
			10-02	TP					
			10-03	CA					
			10-05	CAR					
			10-06	CAR					
		10-08	CAR						
		10-09	CAR						

CA (Compulsory acquisition), CAR (Compulsory acquisition of rights over land and temporary possession), TP (Temporary possession)
 CAS (Compulsory acquisition of subsoil), CASTPS (Compulsory acquisition of subsoil and temporary possession of land at the surface)

No. A	Land interest name/organisation and land agent's name (if applicable) B	Type of interest C	Plot(s) D	Land require ment E	Status of negotiations with land interest F G H	RR ref. no(s). I	WR ref. no(s). J	This version: 4.0 (August 2023)	
								Previous version: 3.0 (July 2023)	
								Change	
								Cell in this row with change	Cell content in previous version
534 Cont'd			10-10	CAR					
			10-11	CA					
			10-12	CA					
			10-13	CA					
			10-16	CA					
			10-17	CA					
			10-18	CA					
			10-20	CA					
			10-21	CA					
			10-24	CA					
			10-25	CA					
			11-01	CA					
			11-02	TP					
			11-03	TP					
			11-04	TP					
			11-05	TP					
			11-06	TP					
			11-07	TP					
		11-10	CA						
		11-11	CA						

CA (Compulsory acquisition), CAR (Compulsory acquisition of rights over land and temporary possession), TP (Temporary possession)
 CAS (Compulsory acquisition of subsoil), CASTPS (Compulsory acquisition of subsoil and temporary possession of land at the surface)

No. A	Land interest name/organisation and land agent's name (if applicable) B	Type of interest C	Plot(s) D	Land requirement E	Status of negotiations with land interest F G H	RR ref. no(s). I	WR ref. no(s). J	This version: 4.0 (August 2023)	
								Previous version: 3.0 (July 2023)	
								Change	
								Cell in this row with change	Cell content in previous version
534 Cont'd			11-12	CA					
			11-13	CA					
			11-14	CA					
			11-15	CAR					
			11-16	CA					
			11-17	CA					
			11-18	CA					
			11-19	CA					
			11-20	CA					
			11-21	CA					
			11-22	CA					
			11-23	CA					
			11-24	CAR					
			11-25	CA					
			11-26	CA					
			11-27	CA					
			11-28	CA					
			11-29	CA					
		11-30	CA						
		11-31	CA						

CA (Compulsory acquisition), CAR (Compulsory acquisition of rights over land and temporary possession), TP (Temporary possession)
 CAS (Compulsory acquisition of subsoil), CASTPS (Compulsory acquisition of subsoil and temporary possession of land at the surface)

No. A	Land interest name/organisation and land agent's name (if applicable) B	Type of interest C	Plot(s) D	Land require ment E	Status of negotiations with land interest F G H	RR ref. no(s). I	WR ref. no(s). J	This version: 4.0 (August 2023)	
								Previous version: 3.0 (July 2023)	
								Change	
								Cell in this row with change	Cell content in previous version
534 Cont'd			11-32	CA					
			11-33	CA					
			11-34	CA					
			11-35	CA					
			11-36	CA					
			11-38	CAR					
			11-39	CAR					
			11-40	CAR					
			11-41	CA					
			11-42	CA					
			11-43	CAR					
			11-44	CA					
			11-46	CAR					
			11-47	CAR					
			11-48	CAR					
			11-49	CA					
			11-52	TP					
		11-53	TP						
		11-54	TP						
		11-55	CA						

CA (Compulsory acquisition), CAR (Compulsory acquisition of rights over land and temporary possession), TP (Temporary possession)
 CAS (Compulsory acquisition of subsoil), CASTPS (Compulsory acquisition of subsoil and temporary possession of land at the surface)

No. A	Land interest name/organisation and land agent's name (if applicable) B	Type of interest C	Plot(s) D	Land require ment E	Status of negotiations with land interest F G H	RR ref. no(s). I	WR ref. no(s). J	This version: 4.0 (August 2023)	
								Previous version: 3.0 (July 2023)	
								Change	
								Cell in this row with change	Cell content in previous version
534 Cont'd			11-59	TP					
			11-60	TP					
			11-62	TP					
			11-65	TP					
			11-66	CA					
			11-68	TP					
			11-69	TP					
			11-70	CAR					
			11-71	TP					
			11-72	CA					
			11-73	CAR					
			11-74	CA					
			11-75	TP					
			11-76	TP					
			11-77	CA					
			12-01	TP					
			12-02	CAR					
		12-04	TP						
		12-06	CAR						
		12-07	TP						

CA (Compulsory acquisition), CAR (Compulsory acquisition of rights over land and temporary possession), TP (Temporary possession)
 CAS (Compulsory acquisition of subsoil), CASTPS (Compulsory acquisition of subsoil and temporary possession of land at the surface)

No. A	Land interest name/organisation and land agent's name (if applicable) B	Type of interest C	Plot(s) D	Land requirement E	Status of negotiations with land interest F G H	RR ref. no(s). I	WR ref. no(s). J	This version: 4.0 (August 2023)	
								Previous version: 3.0 (July 2023)	
								Change	
								Cell in this row with change	Cell content in previous version
534 Cont'd			12-08	CAR					
			12-09	CAR					
			12-10	CA					
			12-11	CA					
			12-12	CAR					
			12-13	CAR					
			12-14	CAR					
			12-15	CAR					
			12-16	CAR					
			12-17	CAR					
			12-18	CAR					
			12-19	CAR					
			12-21	TP					
			12-22	TP					
			12-23	TP					
			12-24	TP					
			12-25	TP					
			12-26	TP					
12-27	TP								
12-28	TP								

CA (Compulsory acquisition), CAR (Compulsory acquisition of rights over land and temporary possession), TP (Temporary possession)
 CAS (Compulsory acquisition of subsoil), CASTPS (Compulsory acquisition of subsoil and temporary possession of land at the surface)

No. A	Land interest name/organisation and land agent's name (if applicable) B	Type of interest C	Plot(s) D	Land require ment E	Status of negotiations with land interest F G H	RR ref. no(s). I	WR ref. no(s). J	This version: 4.0 (August 2023)	
								Previous version: 3.0 (July 2023)	
								Change	
								Cell in this row with change	Cell content in previous version
534 Cont'd			12-29	TP					
			12-30	TP					
			12-31	TP					
			12-32	TP					
			12-33	TP					
			12-34	TP					
			12-35	TP					
			12-36	TP					
			12-37	TP					
			12-38	TP					
			12-39	TP					
			12-40	TP					
			12-41	TP					
			12-43	TP					
			12-44	TP					
			12-45	TP					
			12-46	TP					
			12-47	TP					
12-48	TP								
12-49	TP								

CA (Compulsory acquisition), CAR (Compulsory acquisition of rights over land and temporary possession), TP (Temporary possession)
 CAS (Compulsory acquisition of subsoil), CASTPS (Compulsory acquisition of subsoil and temporary possession of land at the surface)

No. A	Land interest name/organisation and land agent's name (if applicable) B	Type of interest C	Plot(s) D	Land require ment E	Status of negotiations with land interest F G H	RR ref. no(s). I	WR ref. no(s). J	This version: 4.0 (August 2023)	
								Previous version: 3.0 (July 2023)	
								Change	
								Cell in this row with change	Cell content in previous version
534 Cont'd			12-50	TP					
			12-51	TP					
			12-52	TP					
			12-53	TP					
			12-54	TP					
			12-55	TP					
			12-56	TP					
			12-57	TP					
			12-58	TP					
			12-59	TP					
			12-60	TP					
			12-61	TP					
			12-62	TP					
			12-63	TP					
			12-64	TP					
			12-65	TP					
			12-66	TP					
			12-67	TP					
			13-02	CA					
			13-04	TP					

CA (Compulsory acquisition), CAR (Compulsory acquisition of rights over land and temporary possession), TP (Temporary possession)
 CAS (Compulsory acquisition of subsoil), CASTPS (Compulsory acquisition of subsoil and temporary possession of land at the surface)

No. A	Land interest name/organisation and land agent's name (if applicable) B	Type of interest C	Plot(s) D	Land require ment E	Status of negotiations with land interest F G H	RR ref. no(s). I	WR ref. no(s). J	This version: 4.0 (August 2023)	
								Previous version: 3.0 (July 2023)	
								Change	
								Cell in this row with change	Cell content in previous version
534 Cont'd			13-05	TP					
			13-06	TP					
			13-07	TP					
			13-08	CA					
			13-10	CA					
			13-11	TP					
			13-12	CAR					
			13-13	CAR					
			13-14	CAR					
			13-15	CAR					
			13-16	CAR					
			13-17	CAR					
			13-18	CAR					
			13-19	CAR					
			13-20	CAR					
			13-21	CAR					
			13-22	TP					
			13-23	CA					
			13-24	CAR					
			13-25	CAR					

CA (Compulsory acquisition), CAR (Compulsory acquisition of rights over land and temporary possession), TP (Temporary possession)
 CAS (Compulsory acquisition of subsoil), CASTPS (Compulsory acquisition of subsoil and temporary possession of land at the surface)

No. A	Land interest name/organisation and land agent's name (if applicable) B	Type of interest C	Plot(s) D	Land require ment E	Status of negotiations with land interest F G H	RR ref. no(s). I	WR ref. no(s). J	This version: 4.0 (August 2023)	
								Previous version: 3.0 (July 2023)	
								Change	
								Cell in this row with change	Cell content in previous version
534 Cont'd			13-26	CAR					
			13-28	CAR					
			13-29	CAR					
			13-30	CAR					
			13-32	CAR					
			13-33	CAR					
			13-34	CAR					
			13-35	CA					
			13-37	CA					
			13-39	CA					
			13-40	CAR					
			13-41	CASTPS					
			13-42	CAR					
			13-43	CA					
			13-44	CA					
			13-45	CAR					
			13-46	CASTPS					
		13-47	CASTPS						
		13-48	CASTPS						
		13-49	CA						

CA (Compulsory acquisition), CAR (Compulsory acquisition of rights over land and temporary possession), TP (Temporary possession)
 CAS (Compulsory acquisition of subsoil), CASTPS (Compulsory acquisition of subsoil and temporary possession of land at the surface)

No. A	Land interest name/organisation and land agent's name (if applicable) B	Type of interest C	Plot(s) D	Land require ment E	Status of negotiations with land interest F G H	RR ref. no(s). I	WR ref. no(s). J	This version: 4.0 (August 2023)	
								Previous version: 3.0 (July 2023)	
								Change	
								Cell in this row with change	Cell content in previous version
534 Cont'd			13-50	CASTPS					
			13-51	CA					
			13-52	CA					
			13-53	TP					
			13-54	CAR					
			13-55	CAR					
			13-56	CAR					
			13-57	CA					
			13-58	CA					
			13-59	CA					
			13-60	TP					
			13-61	TP					
			13-62	TP					
			13-63	CAR					
			13-65	CAR					
			13-66	TP					
			13-67	CAR					
			13-68	TP					
			13-69	TP					
			13-70	CAR					

CA (Compulsory acquisition), CAR (Compulsory acquisition of rights over land and temporary possession), TP (Temporary possession)
 CAS (Compulsory acquisition of subsoil), CASTPS (Compulsory acquisition of subsoil and temporary possession of land at the surface)

No. A	Land interest name/organisation and land agent's name (if applicable) B	Type of interest C	Plot(s) D	Land require ment E	Status of negotiations with land interest F G H	RR ref. no(s). I	WR ref. no(s). J	This version: 4.0 (August 2023)	
								Previous version: 3.0 (July 2023)	
								Change	
								Cell in this row with change	Cell content in previous version
534 Cont'd			13-71	CAR					
			13-72	CAR					
			13-73	TP					
			13-74	CAR					
			13-75	CAR					
			13-76	TP					
			13-77	TP					
			13-78	TP					
			13-79	CAR					
			13-82	CA					
			13-83	CA					
			13-84	CA					
			13-85	CAR					
			13-86	CA					
			13-87	CA					
			13-88	TP					
			13-89	CAR					
		13-90	CAR						
		13-91	CA						
		14-04	CAS						

CA (Compulsory acquisition), CAR (Compulsory acquisition of rights over land and temporary possession), TP (Temporary possession)
 CAS (Compulsory acquisition of subsoil), CASTPS (Compulsory acquisition of subsoil and temporary possession of land at the surface)

No. A	Land interest name/organisation and land agent's name (if applicable) B	Type of interest C	Plot(s) D	Land require ment E	Status of negotiations with land interest F G H	RR ref. no(s). I	WR ref. no(s). J	This version: 4.0 (August 2023)	
								Previous version: 3.0 (July 2023)	
								Change	
								Cell in this row with change	Cell content in previous version
534 Cont'd			14-05	CAS					
			14-08	CAS					
			14-09	CAS					
			14-10	CAS					
			14-11	CASTPS					
			14-12	CAS					
			14-13	CAS					
			14-14	CAS					
			14-15	CAS					
			14-16	CASTPS					
			14-17	CASTPS					
			14-18	CASTPS					
			14-19	TP					
			14-20	TP					
			15-01	TP					
			15-02	TP					
		15-13	CAS				D, E	new row added	
		15-18	CASTPS				D, E	new row added	
		15-22	TP				D, E	new row added	

CA (Compulsory acquisition), CAR (Compulsory acquisition of rights over land and temporary possession), TP (Temporary possession)
 CAS (Compulsory acquisition of subsoil), CASTPS (Compulsory acquisition of subsoil and temporary possession of land at the surface)

No. A	Land interest name/organisation and land agent's name (if applicable) B	Type of interest C	Plot(s) D	Land require ment E	Status of negotiations with land interest F G H	RR ref. no(s). I	WR ref. no(s). J	This version: 4.0 (August 2023)	
								Previous version: 3.0 (July 2023)	
								Change	
								Cell in this row with change	Cell content in previous version
535	Kevin Harding	Cat 1 & 3	43-88	TP	2017-04-12 Letter An invitation to negotiate and acquire land interests by voluntary agreement has been sent by letter. 2017-04-12 Letter Preferred Route Announcement notification sent 2017-08-17 Letter Survey access request sent 2017-10-31 Letter Order Limits update notification sent 2018-05-14 Letter Land Interest Questionnaire sent 2018-09-10 Letter Land Interest Questionnaire sent 2018-10-09 Letter Section 42 Statutory consultation notification sent 2019-01-11 Meeting Arranged future meeting to discuss negotiations regarding compensation entitlement 2019-06-11 Email Correspondence regarding survey access 2019-08-15 Letter 2019 Post-Statutory consultation notification sent 2020-01-27 Letter Supplementary consultation notification sent 2020-03-16 Letter Land Interest Questionnaire sent 2020-07-13 Letter Design Refinement consultation notification sent 2020-09-29 Letter An invitation has been sent to negotiate and acquire land interests by voluntary agreement 2021-01-19 Letter Land Interest Questionnaire sent 2021-07-13 Letter Community Impacts consultation notification sent 2021-09-13 Email Correspondence attaching building plans 2021-09-29 Meeting Site inspection of the property by Valuation Office Agency	N/A	N/A	J	new column added - written representation reference

CA (Compulsory acquisition), CAR (Compulsory acquisition of rights over land and temporary possession), TP (Temporary possession)
 CAS (Compulsory acquisition of subsoil), CASTPS (Compulsory acquisition of subsoil and temporary possession of land at the surface)

No. A	Land interest name/organisation and land agent's name (if applicable) B	Type of interest C	Plot(s) D	Land require ment E	Status of negotiations with land interest F G H	RR ref. no(s). I	WR ref. no(s). J	This version: 4.0 (August 2023)	
								Previous version: 3.0 (July 2023)	
								Change	
								Cell in this row with change	Cell content in previous version
535 Cont'd					2021-11-15 Meeting Discussion regarding valuation 2022-03-08 Email Correspondence regarding valuation report 2022-04-07 Phone Call Conversation regarding valuation 2022-04-22 Email Correspondence regarding valuation report 2022-05-13 Letter Local Refinement consultation notification sent 2022-05-19 Phone Call Conversation regarding Project update and Local Refinement consultation 2022-05-20 Email Correspondence from agent regarding valuation 2022-05-24 Letter Local Refinement consultation extension notification sent 2022-06-16 Email Correspondence to agent regarding valuation 2022-07-05 Meeting Discussion with agent regarding valuation 2022-07-15 Meeting Discussion regarding valuation in which agreement reached 2022-07-20 Email Correspondence attaching property information to enable Valuation Office Agency to report agreed value 2023-01-08 Letter Section 56 notification sent				
536	Kevin John Martin	Cat 1 & 3	09-41	TP	An invitation to negotiate and acquire land interests by voluntary agreement has been sent by letter. 2020-01-27 Letter Supplementary consultation notification sent 2020-07-13 Letter Design Refinement consultation notification sent 2020-09-29 Letter An invitation has been sent to negotiate and acquire land interests by voluntary agreement	N/A	N/A	J	new column added - written representation reference

CA (Compulsory acquisition), CAR (Compulsory acquisition of rights over land and temporary possession), TP (Temporary possession)
 CAS (Compulsory acquisition of subsoil), CASTPS (Compulsory acquisition of subsoil and temporary possession of land at the surface)

No. A	Land interest name/organisation and land agent's name (if applicable) B	Type of interest C	Plot(s) D	Land requirement E	Status of negotiations with land interest F G H	RR ref. no(s). I	WR ref. no(s). J	This version: 4.0 (August 2023)	
								Previous version: 3.0 (July 2023)	
								Change	
								Cell in this row with change	Cell content in previous version
536 Cont'd					2021-07-13 Letter Community Impacts consultation notification sent 2021-10-26 Letter An invitation has been sent to negotiate and acquire land interests by voluntary agreement 2022-05-13 Letter Local Refinement consultation notification sent 2022-05-24 Letter Local Refinement consultation extension notification sent 2023-01-08 Letter Section 56 notification sent				
537	Kevin Livingstone Mandy Steel	Cat 1 & 3	33-216	CA	Property bought under the blight provisions by the Applicant. The occupier is a tenant of the Applicant occupying by way of an Assured Shorthold Tenancy. Possession will be sought under the AST first. 2020-01-27 Letter Supplementary consultation notification sent 2020-03-16 Letter Land Interest Questionnaire sent 2020-07-13 Letter Design Refinement consultation notification sent 2020-09-29 Letter An invitation has been sent to negotiate and acquire land interests by voluntary agreement 2021-07-13 Letter Community Impacts consultation notification sent 2022-05-13 Letter Local Refinement consultation notification sent 2022-05-24 Letter Local Refinement consultation extension notification sent 2023-01-08 Letter Section 56 notification sent	N/A	N/A	J	new column added - written representation reference
538	Kier Infrastructure and Overseas Limited	Cat 1, 2 & 3	32-175	TP	An invitation has been sent to negotiate and acquire land interests by voluntary agreement. 2022-05-11 Letter Local Refinement consultation notification sent	N/A	N/A	J	new column added - written representation reference

CA (Compulsory acquisition), CAR (Compulsory acquisition of rights over land and temporary possession), TP (Temporary possession)
CAS (Compulsory acquisition of subsoil), CASTPS (Compulsory acquisition of subsoil and temporary possession of land at the surface)

No. A	Land interest name/organisation and land agent's name (if applicable) B	Type of interest C	Plot(s) D	Land requirement E	Status of negotiations with land interest F G H	RR ref. no(s). I	WR ref. no(s). J	This version: 4.0 (August 2023)	
								Previous version: 3.0 (July 2023)	
								Change	
								Cell in this row with change	Cell content in previous version
538 Cont'd			32-176	TP	2022-05-11 Letter Landowner engagement notification sent				
			32-180	TP	2023-01-08 Letter Section 56 notification sent				
539	Kierah Banks	Cat 1 & 3	29-72	CA	<p>Property bought under the blight provisions by the Applicant. The occupier is a tenant of the Applicant occupying by way of an Assured Shorthold Tenancy. Possession will be sought under the AST first.</p> <p>2020-07-13 Letter Design Refinement consultation notification sent</p> <p>2020-09-29 Letter An invitation has been sent to negotiate and acquire land interests by voluntary agreement</p> <p>2021-01-19 Letter Land Interest Questionnaire sent</p> <p>2021-07-13 Letter Community Impacts consultation notification sent</p> <p>2022-05-13 Letter Local Refinement consultation notification sent</p> <p>2022-05-24 Letter Local Refinement consultation extension notification sent</p> <p>2023-01-08 Letter Section 56 notification sent</p>	N/A	N/A	J	new column added - written representation reference
540	Kieran Robert Martin Miles	Cat 1 & 3	33-196	CAR	<p>An invitation to negotiate and acquire land interests by voluntary agreement has been sent by letter.</p> <p>2018-10-09 Letter Section 42 Statutory consultation notification sent</p> <p>2018-10-09 Letter Land Interest Questionnaire sent</p> <p>2019-02-08 Letter Land Interest Questionnaire reminder sent</p> <p>2020-01-27 Letter Supplementary consultation notification sent</p> <p>2020-07-13 Letter Design Refinement consultation notification sent</p>	N/A	N/A	J	new column added - written representation reference

CA (Compulsory acquisition), CAR (Compulsory acquisition of rights over land and temporary possession), TP (Temporary possession)
 CAS (Compulsory acquisition of subsoil), CASTPS (Compulsory acquisition of subsoil and temporary possession of land at the surface)

No. A	Land interest name/organisation and land agent's name (if applicable) B	Type of interest C	Plot(s) D	Land requirement E	Status of negotiations with land interest F G H	RR ref. no(s). I	WR ref. no(s). J	This version: 4.0 (August 2023)	
								Previous version: 3.0 (July 2023)	
								Change	
								Cell in this row with change	Cell content in previous version
540 Cont'd					2020-09-29 Letter An invitation has been sent to negotiate and acquire land interests by voluntary agreement 2021-07-13 Letter Community Impacts consultation notification sent 2021-10-26 Letter An invitation has been sent to negotiate and acquire land interests by voluntary agreement 2022-05-13 Letter Local Refinement consultation notification sent 2022-05-24 Letter Local Refinement consultation extension notification sent 2023-01-08 Letter Section 56 notification sent				
541	Kingsley Stanford Forbes	Cat 1 & 3	42-143	CAR	An invitation to negotiate and acquire land interests by voluntary agreement has been sent by letter. 2018-10-09 Letter Section 42 Statutory consultation notification sent 2018-10-09 Letter Land Interest Questionnaire sent 2019-02-08 Letter Land Interest Questionnaire reminder sent 2020-01-27 Letter Supplementary consultation notification sent 2020-07-13 Letter Design Refinement consultation notification sent 2020-09-29 Letter An invitation has been sent to negotiate and acquire land interests by voluntary agreement 2021-07-13 Letter Community Impacts consultation notification sent 2021-10-26 Letter An invitation has been sent to negotiate and acquire land interests by voluntary agreement 2022-05-13 Letter Local Refinement consultation notification sent 2022-05-24 Letter Local Refinement consultation extension notification sent 2023-01-08 Letter Section 56 notification sent	N/A	N/A	J	new column added - written representation reference

CA (Compulsory acquisition), CAR (Compulsory acquisition of rights over land and temporary possession), TP (Temporary possession)
 CAS (Compulsory acquisition of subsoil), CASTPS (Compulsory acquisition of subsoil and temporary possession of land at the surface)

No. A	Land interest name/organisation and land agent's name (if applicable) B	Type of interest C	Plot(s) D	Land requirement E	Status of negotiations with land interest F G H	RR ref. no(s). I	WR ref. no(s). J	This version: 4.0 (August 2023)	
								Previous version: 3.0 (July 2023)	
								Change	
								Cell in this row with change	Cell content in previous version
542	KLT Utilities Limited	Cat 1 & 3	23-57 23-66 23-67	CAR CAR CAR	<p>2021-07-13 Letter An invitation to negotiate and acquire land interests by voluntary agreement has been sent by letter.</p> <p>2021-10-26 Letter Community Impacts consultation notification sent</p> <p>2022-05-13 Letter An invitation has been sent to negotiate and acquire land interests by voluntary agreement</p> <p>2022-05-24 Letter Local Refinement consultation notification sent</p> <p>2023-01-08 Letter Local Refinement consultation extension notification sent</p> <p>Section 56 notification sent</p>	N/A	N/A	J	new column added - written representation reference
543	Kuldip Kaur Bhatoa Raj Kumar Bhatoa Marcus Self - Hallett & Co (as agent)	Cat 1, 2 & 3	06-99 06-110	CAR TP	<p>The Applicant is in contact with the landowner regarding their land interest, the requirement for which has changed from permanent to temporary. Discussions regarding the proposed route for walkers, cyclists and horse riders will continue if required.</p> <p>2017-10-31 Letter Order Limits update notification sent</p> <p>2018-08-20 Letter Land Interest Questionnaire sent</p> <p>2018-10-09 Letter Section 42 Statutory consultation notification sent</p> <p>2018-10-22 Letter Land Interest Questionnaire response</p> <p>2019-08-15 Letter 2019 Post-Statutory consultation notification sent</p> <p>2020-01-27 Letter Supplementary consultation notification sent</p> <p>2020-07-13 Email Correspondence regarding effect of Project on property</p> <p>2020-07-13 Letter Design Refinement consultation notification sent</p>	N/A	N/A	J	new column added - written representation reference

CA (Compulsory acquisition), CAR (Compulsory acquisition of rights over land and temporary possession), TP (Temporary possession)
 CAS (Compulsory acquisition of subsoil), CASTPS (Compulsory acquisition of subsoil and temporary possession of land at the surface)

No. A	Land interest name/organisation and land agent's name (if applicable) B	Type of interest C	Plot(s) D	Land require ment E	Status of negotiations with land interest F G H	RR ref. no(s). I	WR ref. no(s). J	This version: 4.0 (August 2023)	
								Previous version: 3.0 (July 2023)	
								Change	
								Cell in this row with change	Cell content in previous version
543 Cont'd					2020-07-15 Email Correspondence regarding effect of Project on property, land referencing and blight process 2020-07-20 Email Correspondence regarding title ownership 2020-07-21 Email Correspondence regarding land use 2020-09-29 Letter An invitation has been sent to negotiate and acquire land interests by voluntary agreement 2020-10-05 Email Correspondence regarding agent status and land use 2020-11-05 Email Correspondence regarding land valuation prior to land acquisition negotiations 2020-12-10 Email Correspondence requesting compensation claim 2021-02-15 Email Correspondence requesting further detailed information about the claim valuation 2021-07-13 Letter Community Impacts consultation notification sent 2022-01-24 Email Correspondence from agent regarding claim valuation 2022-01-28 Email Correspondence responding to agent about claim valuation 2022-05-13 Letter Local Refinement consultation notification sent 2022-05-24 Letter Local Refinement consultation extension notification sent 2022-05-24 Email Correspondence regarding Project proposals 2022-06-02 Email Correspondence regarding effect of Project on property and Local Refinement consultation response 2022-06-06 Email Correspondence regarding Project proposals 2022-06-28 Email Correspondence regarding Project proposals				

CA (Compulsory acquisition), CAR (Compulsory acquisition of rights over land and temporary possession), TP (Temporary possession)
 CAS (Compulsory acquisition of subsoil), CASTPS (Compulsory acquisition of subsoil and temporary possession of land at the surface)

Planning Inspectorate Scheme Ref: TR010032
 Application Document Ref: TR010032/APP/4.1
 DATE: August 2023
 DEADLINE: 3

No. A	Land interest name/organisation and land agent's name (if applicable) B	Type of interest C	Plot(s) D	Land requirement E	Status of negotiations with land interest F G H	RR ref. no(s). I	WR ref. no(s). J	This version: 4.0 (August 2023)	
								Previous version: 3.0 (July 2023)	
								Change	
								Cell in this row with change	Cell content in previous version
544 Cont'd			44-102	TP	2020-09-07 Email Correspondence regarding Memorandum of Agreement 2020-09-29 Letter An invitation has been sent to negotiate and acquire land interests by voluntary agreement 2021-03-23 Meeting Discussion regarding Project position on and requirements for replacement land 2021-06-24 Email Correspondence regarding survey licence 2021-07-13 Letter Community Impacts consultation notification sent 2021-10-26 Letter An invitation has been sent to negotiate and acquire land interests by voluntary agreement 2021-11-01 Email Correspondence regarding survey payment 2022-05-13 Letter Local Refinement consultation notification sent 2022-05-24 Letter Local Refinement consultation extension notification sent 2022-08-30 Email Correspondence to agent regarding Project responses to landowner's Local Refinement consultation responses 2022-11-08 Email Response to agent regarding request for face to face consultation meeting 2022-11-15 Email Response to agent setting up Teams consultation meeting on 22/11/2022 2022-11-22 Phone Call With agent regarding permanent land take for ecological mitigation 2022-11-24 Meeting With agent to discuss possible alternative ecological mitigation proposals 2022-11-24 Email Formal response to agent regarding LTC's position on GCN ecological mitigation proposals 2022-11-29 Email To agent informally advising of DCO formal acceptance 2022-11-29 Email From agent acknowledging LTC's formal response on GCN ecological mitigation proposals				

CA (Compulsory acquisition), CAR (Compulsory acquisition of rights over land and temporary possession), TP (Temporary possession)
 CAS (Compulsory acquisition of subsoil), CASTPS (Compulsory acquisition of subsoil and temporary possession of land at the surface)

No. A	Land interest name/organisation and land agent's name (if applicable) B	Type of interest C	Plot(s) D	Land requirement E	Status of negotiations with land interest F G H	RR ref. no(s). I	WR ref. no(s). J	This version: 4.0 (August 2023)	
								Previous version: 3.0 (July 2023)	
								Change	
								Cell in this row with change	Cell content in previous version
544 Cont'd					2022-12-07 Email To agent sending DCO Briefing Guide 2022-12-19 Email To agent giving prior notice on period for making relevant representations to register as an interested party 2023-01-08 Letter Section 56 notification sent 2023-01-09 Email To agent regarding offer of possible early acquisition of his client's land 2023-01-13 Email To agent regarding offer of possible early acquisition of his client's land - regarding possible interest of neighbour? 2023-01-17 Email To agent progressing discussions on early (pre DCO) acquisition 2023-02-06 Email To agent confirming VOA instructed in potential voluntary sale and outlining HoT for National Highways 'Standard Voluntary Agreement'				
545	Laindon Holdings Limited	Cat 1 & 3	32-175 32-176 32-180	TP TP TP	An invitation to negotiate and acquire land interests by voluntary agreement has been sent by letter. 2022-03-10 Letter Land Interest Questionnaire sent 2022-04-28 Letter Land Interest Questionnaire response 2022-05-11 Letter Local Refinement consultation notification sent 2022-05-11 Letter Landowner engagement notification sent 2022-09-07 Letter An invitation has been sent to negotiate and acquire land interests by voluntary agreement 2023-01-08 Letter Section 56 notification sent	N/A	N/A	J	new column added - written representation reference
546					An invitation to negotiate and acquire land interests by voluntary agreement has been sent by letter.				

CA (Compulsory acquisition), CAR (Compulsory acquisition of rights over land and temporary possession), TP (Temporary possession)
 CAS (Compulsory acquisition of subsoil), CASTPS (Compulsory acquisition of subsoil and temporary possession of land at the surface)

No. A	Land interest name/organisation and land agent's name (if applicable) B	Type of interest C	Plot(s) D	Land require ment E	Status of negotiations with land interest F G H	RR ref. no(s). I	WR ref. no(s). J	This version: 4.0 (August 2023)			
								Previous version: 3.0 (July 2023)			
								Change			
								Cell in this row with change	Cell content in previous version		
546 Cont'd	Landscape Plant & Vehicle Hire Limited	Cat 1 & 3	11-37	CA	2020-01-27 Letter	Supplementary consultation notification sent		N/A	N/A	J	new column added - written representation reference
					2020-03-16 Letter	Land Interest Questionnaire sent					
					2020-07-02 Letter	Land Interest Questionnaire response					
					2020-07-13 Letter	Design Refinement consultation notification sent					
					2020-09-29 Letter	An invitation has been sent to negotiate and acquire land interests by voluntary agreement					
					2021-07-13 Letter	Community Impacts consultation notification sent					
					2021-10-26 Letter	An invitation has been sent to negotiate and acquire land interests by voluntary agreement					
					2022-05-13 Letter	Local Refinement consultation notification sent					
					2022-05-24 Letter	Local Refinement consultation extension notification sent					
2023-01-08 Letter	Section 56 notification sent										
547	Langley Frank Beck	Cat 1 & 3	01-17	CAR	An invitation to negotiate and acquire land interests by voluntary agreement has been sent by letter.		N/A	N/A	J	new column added - written representation reference	
					2022-03-10 Letter	Survey access request sent					
					2022-05-13 Letter	Local Refinement consultation notification sent					
					2022-05-24 Letter	Local Refinement consultation extension notification sent					
					2022-09-07 Letter	An invitation has been sent to negotiate and acquire land interests by voluntary agreement					
2023-01-08 Letter	Section 56 notification sent										

CA (Compulsory acquisition), CAR (Compulsory acquisition of rights over land and temporary possession), TP (Temporary possession)
 CAS (Compulsory acquisition of subsoil), CASTPS (Compulsory acquisition of subsoil and temporary possession of land at the surface)

No. A	Land interest name/organisation and land agent's name (if applicable) B	Type of interest C	Plot(s) D	Land requirement E	Status of negotiations with land interest F G H	RR ref. no(s). I	WR ref. no(s). J	This version: 4.0 (August 2023)	
								Previous version: 3.0 (July 2023)	
								Change	
								Cell in this row with change	Cell content in previous version
548	Laureena Saunders	Cat 1	29-40	CA	<p>Occupier at Gammonfields Way Travellers site. Occupied by way of a licence agreement from Thurrock Council. On site consultation events have been held and attended by Thurrock Council representatives and members of the travelling community to seek feedback on alternative relocation options for this site. During COVID-19 options and engagement were shared via a private Facebook Group as well as engagement by the Traveller Liaison Officer for Thurrock Council. New site agreed in principle by both Thurrock as the Freeholder and by the occupiers. All occupiers will be relocated onto the new site and discussions are ongoing to agree the final details of the design of the site layout. This will enable an indicative plan to be agreed.</p> <p>2018-11-27 Meeting On site consultation event</p> <p>2019-12-05 Meeting On site consultation event</p> <p>2020-02-24 Meeting On site consultation event</p> <p>2020-07-13 Letter Design Refinement consultation notification sent</p> <p>2020-07-13 Meeting On site consultation event</p> <p>2021-07-13 Letter Community Impacts consultation notification sent</p> <p>2022-05-13 Letter Local Refinement consultation notification sent</p> <p>2022-05-24 Letter Local Refinement consultation extension notification sent</p> <p>2022-07-07 Letter Engagement seeking feedback on proposals for final site and pitch layout</p> <p>2023-01-08 Letter Section 56 notification sent</p>	N/A	N/A	J	new column added - written representation reference

CA (Compulsory acquisition), CAR (Compulsory acquisition of rights over land and temporary possession), TP (Temporary possession)
 CAS (Compulsory acquisition of subsoil), CASTPS (Compulsory acquisition of subsoil and temporary possession of land at the surface)

No. A	Land interest name/organisation and land agent's name (if applicable) B	Type of interest C	Plot(s) D	Land requirement E	Status of negotiations with land interest F G H	RR ref. no(s). I	WR ref. no(s). J	This version: 4.0 (August 2023)	
								Previous version: 3.0 (July 2023)	
								Change	
								Cell in this row with change	Cell content in previous version
549	Lauren Adams	Cat 1	30-16	CA	<p>An invitation to negotiate and acquire land interests by voluntary agreement has been sent by letter.</p> <p>2020-07-13 Letter Design Refinement consultation notification sent</p> <p>2020-09-29 Letter An invitation has been sent to negotiate and acquire land interests by voluntary agreement</p> <p>2021-07-13 Letter Community Impacts consultation notification sent</p> <p>2021-10-26 Letter An invitation has been sent to negotiate and acquire land interests by voluntary agreement</p> <p>2022-05-13 Letter Local Refinement consultation notification sent</p> <p>2022-05-24 Letter Local Refinement consultation extension notification sent</p> <p>2023-01-08 Letter Section 56 notification sent</p>	N/A	N/A	J	new column added - written representation reference
550	Lauren Ashley Smart	Cat 1 & 3	30-30	TP	<p>An invitation to negotiate and acquire land interests by voluntary agreement has been sent by letter.</p> <p>2020-07-13 Letter Design Refinement consultation notification sent</p> <p>2020-09-29 Letter An invitation has been sent to negotiate and acquire land interests by voluntary agreement</p> <p>2021-07-13 Letter Community Impacts consultation notification sent</p> <p>2021-10-26 Letter An invitation has been sent to negotiate and acquire land interests by voluntary agreement</p> <p>2022-05-13 Letter Local Refinement consultation notification sent</p> <p>2022-05-24 Letter Local Refinement consultation extension notification sent</p> <p>2023-01-08 Letter Section 56 notification sent</p>	N/A	N/A	J	new column added - written representation reference

CA (Compulsory acquisition), CAR (Compulsory acquisition of rights over land and temporary possession), TP (Temporary possession)
 CAS (Compulsory acquisition of subsoil), CASTPS (Compulsory acquisition of subsoil and temporary possession of land at the surface)

No. A	Land interest name/organisation and land agent's name (if applicable) B	Type of interest C	Plot(s) D	Land requirement E	Status of negotiations with land interest F G H	RR ref. no(s). I	WR ref. no(s). J	This version: 4.0 (August 2023)	
								Previous version: 3.0 (July 2023)	
								Change	
								Cell in this row with change	Cell content in previous version
551	Lauren Jade Early	Cat 1 & 3	33-202	CAR	<p>The Applicant identified the interested person following the end of the Local Refinement Consultation pursuant to new Land Registry data and has since issued a letter inviting the person to provide comments on the Project during the next stage of the planning process.</p> <p>2022-10-20 Letter Invitation to provide comments on project proposals in the next phase of the planning process sent</p> <p>2023-01-08 Letter Section 56 notification sent</p>	N/A	N/A	J	new column added - written representation reference
552	Lauren Joanne Burton	Cat 1 & 3	28-77	CA	<p>An invitation to negotiate and acquire land interests by voluntary agreement has been sent by letter.</p> <p>2018-10-09 Letter Section 42 Statutory consultation notification sent</p> <p>2018-10-09 Letter Land Interest Questionnaire sent</p> <p>2018-11-05 Letter Land Interest Questionnaire response</p> <p>2020-01-27 Letter Supplementary consultation notification sent</p> <p>2020-07-13 Letter Design Refinement consultation notification sent</p> <p>2020-09-29 Letter An invitation has been sent to negotiate and acquire land interests by voluntary agreement</p> <p>2021-07-13 Letter Community Impacts consultation notification sent</p> <p>2021-10-26 Letter An invitation has been sent to negotiate and acquire land interests by voluntary agreement</p> <p>2022-05-13 Letter Local Refinement consultation notification sent</p> <p>2022-05-24 Letter Local Refinement consultation extension notification sent</p> <p>2023-01-08 Letter Section 56 notification sent</p>	N/A	N/A	J	new column added - written representation reference

CA (Compulsory acquisition), CAR (Compulsory acquisition of rights over land and temporary possession), TP (Temporary possession)
 CAS (Compulsory acquisition of subsoil), CASTPS (Compulsory acquisition of subsoil and temporary possession of land at the surface)

No. A	Land interest name/organisation and land agent's name (if applicable) B	Type of interest C	Plot(s) D	Land require ment E	Status of negotiations with land interest F G H	RR ref. no(s). I	WR ref. no(s). J	This version: 4.0 (August 2023)	
								Previous version: 3.0 (July 2023)	
								Change	
								Cell in this row with change	Cell content in previous version
553	Lauren May Tavio	Cat 1 & 3	29-250	CAR	<p>An invitation to negotiate and acquire land interests by voluntary agreement has been sent by letter.</p> <p>2018-10-09 Letter Land Interest Questionnaire sent</p> <p>2018-10-09 Letter Section 42 Statutory consultation notification sent</p> <p>2019-02-08 Letter Land Interest Questionnaire reminder sent</p> <p>2020-01-27 Letter Supplementary consultation notification sent</p> <p>2020-07-13 Letter Design Refinement consultation notification sent</p> <p>2020-09-29 Letter An invitation has been sent to negotiate and acquire land interests by voluntary agreement</p> <p>2021-07-13 Letter Community Impacts consultation notification sent</p> <p>2021-10-26 Letter An invitation has been sent to negotiate and acquire land interests by voluntary agreement</p> <p>2022-05-13 Letter Local Refinement consultation notification sent</p> <p>2022-05-24 Letter Local Refinement consultation extension notification sent</p> <p>2023-01-08 Letter Section 56 notification sent</p>	N/A	N/A	J	new column added - written representation reference
554	Leanne Dawn Snares	Cat 1 & 3	33-172	CAR	<p>An invitation to negotiate and acquire land interests by voluntary agreement has been sent by letter.</p> <p>2018-10-09 Letter Land Interest Questionnaire sent</p> <p>2018-10-09 Letter Section 42 Statutory consultation notification sent</p> <p>2019-01-03 Letter Land Interest Questionnaire response</p> <p>2020-01-27 Letter Supplementary consultation notification sent</p>	N/A	N/A	J	new column added - written representation reference

CA (Compulsory acquisition), CAR (Compulsory acquisition of rights over land and temporary possession), TP (Temporary possession)
 CAS (Compulsory acquisition of subsoil), CASTPS (Compulsory acquisition of subsoil and temporary possession of land at the surface)

No. A	Land interest name/organisation and land agent's name (if applicable) B	Type of interest C	Plot(s) D	Land requirement E	Status of negotiations with land interest F G H	RR ref. no(s). I	WR ref. no(s). J	This version: 4.0 (August 2023)	
								Previous version: 3.0 (July 2023)	
								Change	
		Cell in this row with change	Cell content in previous version						
554 Cont'd					2020-07-13 Letter Design Refinement consultation notification sent 2020-09-29 Letter An invitation has been sent to negotiate and acquire land interests by voluntary agreement 2021-07-13 Letter Community Impacts consultation notification sent 2021-10-26 Letter An invitation has been sent to negotiate and acquire land interests by voluntary agreement 2022-05-13 Letter Local Refinement consultation notification sent 2022-05-24 Letter Local Refinement consultation extension notification sent 2023-01-08 Letter Section 56 notification sent				
555	Leanne Margaret Denham Matthew James Reff		42-45 42-46	GA GA	Tenants have received correspondence on the Project and have sufficient information to be aware of the Project and its effect on their tenancy. 2018-08-28 Letter Land Interest Questionnaire sent 2018-10-09 Letter Section 42 Statutory consultation notification sent 2020-01-27 Letter Supplementary consultation notification sent 2020-03-16 Letter Land Interest Questionnaire sent 2020-07-13 Letter Design Refinement consultation notification sent 2021-07-13 Letter Community Impacts consultation notification sent 2021-08-03 Email Correspondence regarding complaint and compensation 2022-05-13 Letter Local Refinement consultation notification sent 2022-05-24 Letter Local Refinement consultation extension notification sent 2023-01-08 Letter Section 56 notification sent	N/A	N/A	B, C, D, E, F, G, H, I, J	entry deleted as person is no longer an affected person

CA (Compulsory acquisition), CAR (Compulsory acquisition of rights over land and temporary possession), TP (Temporary possession)
 CAS (Compulsory acquisition of subsoil), CASTPS (Compulsory acquisition of subsoil and temporary possession of land at the surface)

No. A	Land interest name/organisation and land agent's name (if applicable) B	Type of interest C	Plot(s) D	Land requirement E	Status of negotiations with land interest F G H	RR ref. no(s). I	WR ref. no(s). J	This version: 4.0 (August 2023)	
								Previous version: 3.0 (July 2023)	
								Change	
								Cell in this row with change	Cell content in previous version
556	Lee Colin Burke	Cat 1 & 3	44-106	TP	<p>An invitation to negotiate and acquire land interests by voluntary agreement has been sent by letter.</p> <p>2020-07-13 Letter Design Refinement consultation notification sent</p> <p>2020-09-29 Letter An invitation has been sent to negotiate and acquire land interests by voluntary agreement</p> <p>2021-07-13 Letter Community Impacts consultation notification sent</p> <p>2021-10-26 Letter An invitation has been sent to negotiate and acquire land interests by voluntary agreement</p> <p>2022-05-13 Letter Local Refinement consultation notification sent</p> <p>2022-05-24 Letter Local Refinement consultation extension notification sent</p> <p>2023-01-08 Letter Section 56 notification sent</p>	N/A	N/A	J	new column added - written representation reference
557	Lee David Massarella	Cat 1 & 3	43-87 43-90	TP TP	<p>An invitation to negotiate and acquire land interests by voluntary agreement has been sent by letter.</p> <p>2020-01-27 Letter Supplementary consultation notification sent</p> <p>2020-07-13 Letter Design Refinement consultation notification sent</p> <p>2020-09-29 Letter An invitation has been sent to negotiate and acquire land interests by voluntary agreement</p> <p>2021-07-13 Letter Community Impacts consultation notification sent</p> <p>2021-10-26 Letter An invitation has been sent to negotiate and acquire land interests by voluntary agreement</p> <p>2022-05-13 Letter Local Refinement consultation notification sent</p> <p>2022-05-24 Letter Local Refinement consultation extension notification sent</p> <p>2023-01-08 Letter Section 56 notification sent</p>	N/A	N/A	J	new column added - written representation reference

CA (Compulsory acquisition), CAR (Compulsory acquisition of rights over land and temporary possession), TP (Temporary possession)
 CAS (Compulsory acquisition of subsoil), CASTPS (Compulsory acquisition of subsoil and temporary possession of land at the surface)

No. A	Land interest name/organisation and land agent's name (if applicable) B	Type of interest C	Plot(s) D	Land require ment E	Status of negotiations with land interest F G H	RR ref. no(s). I	WR ref. no(s). J	This version: 4.0 (August 2023)	
								Previous version: 3.0 (July 2023)	
								Change	
								Cell in this row with change	Cell content in previous version
558	Lee Ellis	Cat 1 & 3	33-133	CAR	<p>An invitation to negotiate and acquire land interests by voluntary agreement has been sent by letter.</p> <p>2018-10-09 Letter Land Interest Questionnaire sent</p> <p>2018-10-09 Letter Section 42 Statutory consultation notification sent</p> <p>2019-02-08 Letter Land Interest Questionnaire reminder sent</p> <p>2020-01-27 Letter Supplementary consultation notification sent</p> <p>2020-07-13 Letter Design Refinement consultation notification sent</p> <p>2020-09-29 Letter An invitation has been sent to negotiate and acquire land interests by voluntary agreement</p> <p>2021-07-13 Letter Community Impacts consultation notification sent</p> <p>2021-10-26 Letter An invitation has been sent to negotiate and acquire land interests by voluntary agreement</p> <p>2022-05-13 Letter Local Refinement consultation notification sent</p> <p>2022-05-24 Letter Local Refinement consultation extension notification sent</p> <p>2023-01-08 Letter Section 56 notification sent</p>	N/A	N/A	J	new column added - written representation reference
559	Lee John McClellan	Cat 1 & 3	22-62	TP	<p>An invitation to negotiate and acquire land interests by voluntary agreement has been sent by letter.</p> <p>2020-03-09 Email Correspondence regarding land referencing</p> <p>2021-07-13 Letter Community Impacts consultation notification sent</p> <p>2021-10-26 Letter An invitation has been sent to negotiate and acquire land interests by voluntary agreement</p> <p>2022-05-13 Letter Local Refinement consultation notification sent</p>	N/A	N/A	J	new column added - written representation reference

CA (Compulsory acquisition), CAR (Compulsory acquisition of rights over land and temporary possession), TP (Temporary possession)
 CAS (Compulsory acquisition of subsoil), CASTPS (Compulsory acquisition of subsoil and temporary possession of land at the surface)

No. A	Land interest name/organisation and land agent's name (if applicable) B	Type of interest C	Plot(s) D	Land requirement E	Status of negotiations with land interest F G H	RR ref. no(s). I	WR ref. no(s). J	This version: 4.0 (August 2023)	
								Previous version: 3.0 (July 2023)	
								Change	
								Cell in this row with change	Cell content in previous version
559 Cont'd					2022-05-24 Letter Local Refinement consultation extension notification sent 2023-01-08 Letter Section 56 notification sent				
560	Lee Jones	Cat 1 & 3	45-179	TP	An invitation to negotiate and acquire land interests by voluntary agreement has been sent by letter. 2023-08-16 Letter Section 102a notification sent 2023-08-16 Letter An invitation has been sent to negotiate and acquire land interests by voluntary agreement	N/A	N/A	F, G, H B, C, D, E, F, G, H, J F, G, H	new row added new row added new row added
561	Lena Caira	Cat 1 & 3	25-30	CAR	An invitation to negotiate and acquire land interests by voluntary agreement has been sent by letter. 2020-01-27 Letter Supplementary consultation notification sent 2020-07-13 Letter Design Refinement consultation notification sent 2020-09-29 Letter An invitation has been sent to negotiate and acquire land interests by voluntary agreement 2021-07-13 Letter Community Impacts consultation notification sent 2021-10-26 Letter An invitation has been sent to negotiate and acquire land interests by voluntary agreement 2022-05-13 Letter Local Refinement consultation notification sent 2022-05-24 Letter Local Refinement consultation extension notification sent 2023-01-08 Letter Section 56 notification sent	N/A	N/A	J	new column added - written representation reference
562	Leo Sherif George Merhemitch	Cat 1, 2 & 3	29-224	CA	An invitation to negotiate and acquire land interests by voluntary agreement has been sent by letter. 2022-05-11 Letter Local Refinement consultation notification sent	N/A	N/A	J	new column added - written representation reference

CA (Compulsory acquisition), CAR (Compulsory acquisition of rights over land and temporary possession), TP (Temporary possession)
 CAS (Compulsory acquisition of subsoil), CASTPS (Compulsory acquisition of subsoil and temporary possession of land at the surface)

No. A	Land interest name/organisation and land agent's name (if applicable) B	Type of interest C	Plot(s) D	Land require ment E	Status of negotiations with land interest F G H	RR ref. no(s). I	WR ref. no(s). J	This version: 4.0 (August 2023)	
								Previous version: 3.0 (July 2023)	
								Change	
								Cell in this row with change	Cell content in previous version
562 Cont'd			29-230 29-246	CA CA	2022-09-07 Letter An invitation has been sent to negotiate and acquire land interests by voluntary agreement 2023-01-08 Letter Section 56 notification sent				
563	Leonard Charles Miller	Cat 1 & 3	30-58	TP	An invitation to negotiate and acquire land interests by voluntary agreement has been sent by letter. 2020-07-13 Letter Design Refinement consultation notification sent 2020-09-29 Letter An invitation has been sent to negotiate and acquire land interests by voluntary agreement 2021-07-13 Letter Community Impacts consultation notification sent 2021-10-26 Letter An invitation has been sent to negotiate and acquire land interests by voluntary agreement 2022-05-13 Letter Local Refinement consultation notification sent 2022-05-24 Letter Local Refinement consultation extension notification sent 2023-01-08 Letter Section 56 notification sent	N/A	N/A	J	new column added - written representation reference
564	Lesley Anne Morgan	Cat 1 & 3	25-46	CAR	An invitation to negotiate and acquire land interests by voluntary agreement has been sent by letter. 2020-01-27 Letter Supplementary consultation notification sent 2020-07-13 Letter Design Refinement consultation notification sent 2020-09-29 Letter An invitation has been sent to negotiate and acquire land interests by voluntary agreement 2021-07-13 Letter Community Impacts consultation notification sent 2021-10-26 Letter An invitation has been sent to negotiate and acquire land interests by voluntary agreement 2022-05-13 Letter Local Refinement consultation notification sent	N/A	N/A	J	new column added - written representation reference

CA (Compulsory acquisition), CAR (Compulsory acquisition of rights over land and temporary possession), TP (Temporary possession)
CAS (Compulsory acquisition of subsoil), CASTPS (Compulsory acquisition of subsoil and temporary possession of land at the surface)

No. A	Land interest name/organisation and land agent's name (if applicable) B	Type of interest C	Plot(s) D	Land requirement E	Status of negotiations with land interest F G H	RR ref. no(s). I	WR ref. no(s). J	This version: 4.0 (August 2023)	
								Previous version: 3.0 (July 2023)	
								Change	
								Cell in this row with change	Cell content in previous version
564 Cont'd					2022-05-24 Letter Local Refinement consultation extension notification sent 2023-01-08 Letter Section 56 notification sent				
565	Lesley Mary Quigley Tom French - BTF Partnership (as agent)	Cat 1, 2 & 3	29-85 29-91 29-102 29-140 29-186 29-192 29-211 29-245 29-251 32-05 32-06 33-289 33-290	CA CA CA CAR CA CA CAR TP TP CAR CA CA CAR	2017-04-12 Letter Preferred Route Announcement notification sent 2017-08-17 Letter Survey access request sent 2017-10-31 Letter Order Limits update notification sent 2018-05-14 Letter Land Interest Questionnaire sent 2018-07-03 Letter Land Interest Questionnaire response 2018-08-29 Email Correspondence regarding Order Limits update 2018-10-09 Letter Section 42 Statutory consultation notification sent 2018-12-06 Meeting Discussion regarding effect of Project on property 2020-01-27 Letter Supplementary consultation notification sent 2020-02-10 Meeting Discussion regarding potential impacts and mitigations with agent and landowner 2020-03-31 Email Correspondence regarding Supplementary consultation 2020-04-28 Email Correspondence regarding survey works 2020-04-29 Email Correspondence regarding survey access	RR-0584	N/A	J	new column added - written representation reference

CA (Compulsory acquisition), CAR (Compulsory acquisition of rights over land and temporary possession), TP (Temporary possession)
 CAS (Compulsory acquisition of subsoil), CASTPS (Compulsory acquisition of subsoil and temporary possession of land at the surface)

No. A	Land interest name/organisation and land agent's name (if applicable) B	Type of interest C	Plot(s) D	Land require ment E	Status of negotiations with land interest F G H	RR ref. no(s). I	WR ref. no(s). J	This version: 4.0 (August 2023)	
								Previous version: 3.0 (July 2023)	
								Change	
								Cell in this row with change	Cell content in previous version
565 Cont'd					2020-06-23 Email Offer of formal valuation to facilitate early acquisition negotiations (offer declined by agent - not progressed) 2020-07-13 Letter Design Refinement consultation notification sent 2020-10-22 Meeting Discussion with agent regarding impact of project following instruction 2020-11-05 Meeting Regular catch up meeting with agent to discuss status and case progress - no update 2021-01-14 Meeting Regular catch up meeting with agent to discuss status and case progress - no update 2021-02-11 Meeting Regular catch up meeting with agent to discuss status and case progress - on hold until further instruction 2021-07-13 Letter Community Impacts consultation notification sent 2021-10-26 Letter An invitation has been sent to negotiate and acquire land interests by voluntary agreement 2021-11-10 Meeting Regular catch up meeting with agent to discuss status and case progress - meeting on site arranged 2021-12-01 Meeting Discussion regarding effect of Project on property and potential mitigation 2022-02-07 Meeting Regular catch up meeting with agent to discuss status and case progress - with agent to review planning position 2022-04-04 Meeting Regular catch up meeting with agent to discuss status and case progress - no update 2022-04-06 Email Correspondence regarding survey payment 2022-05-03 Meeting Regular catch up meeting with agent to discuss status and case progress - no update 2022-05-13 Letter Local Refinement consultation notification sent				

CA (Compulsory acquisition), CAR (Compulsory acquisition of rights over land and temporary possession), TP (Temporary possession)
 CAS (Compulsory acquisition of subsoil), CASTPS (Compulsory acquisition of subsoil and temporary possession of land at the surface)

No. A	Land interest name/organisation and land agent's name (if applicable) B	Type of interest C	Plot(s) D	Land require ment E	Status of negotiations with land interest F G H	RR ref. no(s). I	WR ref. no(s). J	This version: 4.0 (August 2023)	
								Previous version: 3.0 (July 2023)	
								Change	
								Cell in this row with change	Cell content in previous version
565 Cont'd					2022-05-24 Letter Local Refinement consultation extension notification sent 2022-05-30 Meeting Regular catch up meeting with agent to discuss status and case progress - agent to inspect stable block to progress agreement 2022-06-21 Meeting Regular catch up meeting with agent to discuss status and case progress - no update 2022-07-25 Meeting Regular catch up meeting with agent to discuss status and case progress - no update 2022-08-15 Meeting Regular catch up meeting with agent to discuss status and case progress - agent to inspect property 2022-09-05 Meeting Regular catch up meeting with agent to discuss status and case progress - with agent to inspect property 2022-09-05 Meeting Regular update meeting with agent 2022-10-07 Meeting Received barn inspection file note from Joe Hearnden of BTF. Will use to progress voluntary agreement 2022-10-07 Email Received barn inspection file note from Joe Hearnden of BTF. Will use to progress voluntary agreement 2022-11-28 Meeting Regular update meeting with agent 2022-12-19 Meeting Regular update meeting with agent 2023-01-08 Letter Section 56 notification sent 2023-01-09 Meeting Regular update meeting with agent 2023-01-18 Email Correspondence regarding voluntary agreement 2023-02-06 Meeting Regular update meeting with agent				

CA (Compulsory acquisition), CAR (Compulsory acquisition of rights over land and temporary possession), TP (Temporary possession)
 CAS (Compulsory acquisition of subsoil), CASTPS (Compulsory acquisition of subsoil and temporary possession of land at the surface)

No. A	Land interest name/organisation and land agent's name (if applicable) B	Type of interest C	Plot(s) D	Land requirement E	Status of negotiations with land interest F G H	RR ref. no(s). I	WR ref. no(s). J	This version: 4.0 (August 2023)			
								Previous version: 3.0 (July 2023)			
								Change			
								Cell in this row with change	Cell content in previous version		
565 Cont'd					2023-03-07 Meeting Regular update meeting with agent						
					2023-04-12 Meeting Regular update meeting with agent						
					2023-05-04 Meeting Regular update meeting with agent						
					2023-05-22 Meeting Regular update meeting with agent						
					2023-06-05 Email Correspondence regarding voluntary agreement					F, G, H	new row added
					2023-06-15 Meeting Regular update meeting with agent					F, G, H	new row added
					2023-07-10 Meeting Regular update meeting with agent					F, G, H	new row added
566	Levett Property Services Ltd	Cat 1, 2 & 3	26-34	TP	An invitation to negotiate and acquire land interests by voluntary agreement has been sent by letter.		N/A	N/A	J	new column added - written representation reference	
					2021-07-13 Letter Community Impacts consultation notification sent						
					2021-10-26 Letter An invitation has been sent to negotiate and acquire land interests by voluntary agreement						
					2021-11-01 Email Correspondence regarding interest in voluntary agreement						
					2021-11-23 Email Correspondence regarding voluntary agreement and fee policy						
					2022-05-13 Letter Local Refinement consultation notification sent						
					2022-05-24 Letter Local Refinement consultation extension notification sent						
					2023-01-08 Letter Section 56 notification sent						

CA (Compulsory acquisition), CAR (Compulsory acquisition of rights over land and temporary possession), TP (Temporary possession)
 CAS (Compulsory acquisition of subsoil), CASTPS (Compulsory acquisition of subsoil and temporary possession of land at the surface)

No. A	Land interest name/organisation and land agent's name (if applicable) B	Type of interest C	Plot(s) D	Land requirement E	Status of negotiations with land interest F G H	RR ref. no(s). I	WR ref. no(s). J	This version: 4.0 (August 2023)	
								Previous version: 3.0 (July 2023)	
								Change	
								Cell in this row with change	Cell content in previous version
567	Lewis Charles Tebb	Cat 1 & 3	33-202	CAR	<p>The Applicant identified the interested person following the end of the Local Refinement Consultation pursuant to new Land Registry data and has since issued a letter inviting the person to provide comments on the Project during the next stage of the planning process.</p> <p>2022-10-20 Letter Invitation to provide comments on project proposals in the next phase of the planning process sent</p> <p>2023-01-08 Letter Section 56 notification sent</p>	N/A	N/A	J	new column added - written representation reference
568	Lewis Kemp	Cat 1 & 3	33-132	CAR	<p>A licence to acquire rights in relation to the landowner's subsoil up to the half-width of the highway has been agreed and completed.</p> <p>2018-10-09 Letter Land Interest Questionnaire sent</p> <p>2018-10-09 Letter Section 42 Statutory consultation notification sent</p> <p>2019-02-08 Letter Land Interest Questionnaire reminder sent</p> <p>2020-01-27 Letter Supplementary consultation notification sent</p> <p>2020-07-13 Letter Design Refinement consultation notification sent</p> <p>2020-09-29 Letter An invitation has been sent to negotiate and acquire land interests by voluntary agreement</p> <p>2020-10-01 Email Correspondence regarding interest in voluntary agreement</p> <p>2020-10-21 Email Correspondence regarding voluntary agreement</p> <p>2021-01-19 Email Correspondence regarding voluntary licence agreement letter</p> <p>2021-05-04 Letter Survey access request sent</p> <p>2021-07-13 Letter Community Impacts consultation notification sent</p>	N/A	N/A	J	new column added - written representation reference

CA (Compulsory acquisition), CAR (Compulsory acquisition of rights over land and temporary possession), TP (Temporary possession)
 CAS (Compulsory acquisition of subsoil), CASTPS (Compulsory acquisition of subsoil and temporary possession of land at the surface)

No. A	Land interest name/organisation and land agent's name (if applicable) B	Type of interest C	Plot(s) D	Land requirement E	Status of negotiations with land interest F G H	RR ref. no(s). I	WR ref. no(s). J	This version: 4.0 (August 2023)	
								Previous version: 3.0 (July 2023)	
								Change	
								Cell in this row with change	Cell content in previous version
568 Cont'd					2021-08-04 Email Correspondence regarding effect of Project on property 2021-08-26 Email Correspondence regarding effect of Project on property and environmental mitigation 2022-05-13 Letter Local Refinement consultation notification sent 2022-05-24 Letter Local Refinement consultation extension notification sent 2023-01-08 Letter Section 56 notification sent				
569	Liam Martin O'Brien	Cat 1 & 3	30-66	TP	An invitation to negotiate and acquire land interests by voluntary agreement has been sent by letter. 2020-07-13 Letter Design Refinement consultation notification sent 2020-09-29 Letter An invitation has been sent to negotiate and acquire land interests by voluntary agreement 2021-07-13 Letter Community Impacts consultation notification sent 2021-10-26 Letter An invitation has been sent to negotiate and acquire land interests by voluntary agreement 2022-05-13 Letter Local Refinement consultation notification sent 2022-05-24 Letter Local Refinement consultation extension notification sent 2023-01-08 Letter Section 56 notification sent	N/A	N/A	J	new column added - written representation reference
570					The Applicant identified the interested person following the end of the Local Refinement Consultation pursuant to new Land Registry data and has since issued a letter inviting the person to provide comments on the Project during the next stage of the planning process.				

CA (Compulsory acquisition), CAR (Compulsory acquisition of rights over land and temporary possession), TP (Temporary possession)
 CAS (Compulsory acquisition of subsoil), CASTPS (Compulsory acquisition of subsoil and temporary possession of land at the surface)

No. A	Land interest name/organisation and land agent's name (if applicable) B	Type of interest C	Plot(s) D	Land require ment E	Status of negotiations with land interest F G H	RR ref. no(s). I	WR ref. no(s). J	This version: 4.0 (August 2023)	
								Previous version: 3.0 (July 2023)	
								Change	
								Cell in this row with change	Cell content in previous version
570 Cont'd	Liam Michael Wingfield	Cat 1, 2 & 3	29-229 29-230 29-246	CA CA CA	2022-10-20 Letter Invitation to provide comments on project proposals in the next phase of the planning process sent 2023-01-08 Letter Section 56 notification sent	N/A	N/A	J	new column added - written representation reference
571	Liam Steven Adams Lucy Jane Adams	Cat 1 & 3	09-37	TP	A licence to acquire rights in relation to the landowner's subsoil up to the half-width of the highway has been agreed and completed. 2020-01-27 Letter Supplementary consultation notification sent 2020-07-13 Letter Design Refinement consultation notification sent 2020-09-29 Letter An invitation has been sent to negotiate and acquire land interests by voluntary agreement 2021-07-13 Letter Community Impacts consultation notification sent 2021-10-26 Letter An invitation has been sent to negotiate and acquire land interests by voluntary agreement 2021-10-31 Email Correspondence regarding voluntary agreement 2021-11-08 Email Correspondence regarding voluntary agreement 2021-12-07 Email Correspondence regarding voluntary agreement and compensation 2022-05-13 Letter Local Refinement consultation notification sent 2022-05-24 Letter Local Refinement consultation extension notification sent 2022-05-25 Email Correspondence regarding interest in voluntary agreement 2022-06-13 Email Correspondence sending voluntary licence agreement 2022-08-24 Email Correspondence regarding voluntary agreement and compensation	N/A	N/A	J	new column added - written representation reference

CA (Compulsory acquisition), CAR (Compulsory acquisition of rights over land and temporary possession), TP (Temporary possession)
 CAS (Compulsory acquisition of subsoil), CASTPS (Compulsory acquisition of subsoil and temporary possession of land at the surface)

No. A	Land interest name/organisation and land agent's name (if applicable) B	Type of interest C	Plot(s) D	Land require ment E	Status of negotiations with land interest F G H	RR ref. no(s). I	WR ref. no(s). J	This version: 4.0 (August 2023)	
								Previous version: 3.0 (July 2023)	
								Change	
								Cell in this row with change	Cell content in previous version
571 Cont'd					2023-01-08 Letter Section 56 notification sent				
572	Lian Jade Wadman	Cat 1 & 3	30-51	TP	<p>An invitation to negotiate and acquire land interests by voluntary agreement has been sent by letter.</p> <p>2022-05-11 Letter Local Refinement consultation notification sent</p> <p>2022-09-07 Letter An invitation has been sent to negotiate and acquire land interests by voluntary agreement</p> <p>2023-01-08 Letter Section 56 notification sent</p>	N/A	N/A	J	new column added - written representation reference
573	Lilani Perera	Cat 1 & 3	30-68	TP	<p>An invitation to negotiate and acquire land interests by voluntary agreement has been sent by letter.</p> <p>2021-07-13 Letter Community Impacts consultation notification sent</p> <p>2021-10-26 Letter An invitation has been sent to negotiate and acquire land interests by voluntary agreement</p> <p>2022-05-13 Letter Local Refinement consultation notification sent</p> <p>2022-05-24 Letter Local Refinement consultation extension notification sent</p> <p>2023-01-08 Letter Section 56 notification sent</p>	N/A	N/A	J	new column added - written representation reference
574	Lillechurch Farms & Contracting Ltd Robert Kevern Shove	Cat 1, 2 & 3	04-10 04-14	CA CAR	<p>The Applicant is actively engaging with the landowner and has regular catch up meetings with the landowner's agent. Multiple survey consent forms have been agreed to facilitate Applicant surveys, including agreement of compensation arising therefrom.</p> <p>2017-08-17 Letter Survey access request sent</p> <p>2017-10-31 Letter Order Limits update notification sent</p>	N/A	N/A	C, J	Cat 1 & 3 (C); new column added - written representation reference

CA (Compulsory acquisition), CAR (Compulsory acquisition of rights over land and temporary possession), TP (Temporary possession)
CAS (Compulsory acquisition of subsoil), CASTPS (Compulsory acquisition of subsoil and temporary possession of land at the surface)

No. A	Land interest name/organisation and land agent's name (if applicable) B	Type of interest C	Plot(s) D	Land require ment E	Status of negotiations with land interest F G H	RR ref. no(s). I	WR ref. no(s). J	This version: 4.0 (August 2023)	
								Previous version: 3.0 (July 2023)	
								Change	
								Cell in this row with change	Cell content in previous version
574 Cont'd	Tom French - BTF Partnership (as agent)		06-146	CA	2018-02-23 Meeting Discussion regarding survey works				
			06-167	CA	2018-07-11 Email Correspondence regarding Order Limits update				
			06-168	CA	2018-08-20 Letter Land Interest Questionnaire sent				
			06-200	CA	2018-08-23 Letter Land Interest Questionnaire sent				
			06-208	CAR	2018-08-28 Letter Land Interest Questionnaire sent				
			09-01	CA	2018-09-24 Meeting Discussion regarding Project update and survey works				
			10-01	CA	2018-10-09 Letter Section 42 Statutory consultation notification sent				
			10-02	TP	2018-11-06 Letter Land Interest Questionnaire response				
			10-13	CA	2019-05-10 Meeting Discussion regarding survey works, survey access and programming				
			10-14	CA	2019-07-09 Email Correspondence regarding pre-enabling works				
			10-16	CA	2019-08-15 Letter 2019 Post-Statutory consultation notification sent				
			11-01	CA	2019-11-21 Email Correspondence regarding survey works				
			11-08	CA	2020-01-27 Letter Supplementary consultation notification sent				
			11-09	CA	2020-02-06 Phone Call Conversation regarding survey works				
			11-10	CA	2020-02-10 Email Correspondence attaching draft survey licence and survey works				
			11-11	CA	2020-03-16 Letter Land Interest Questionnaire sent				
			11-58	CA	2020-03-30 Meeting Discussion regarding survey works				
			11-63	TP	2020-04-06 Email Correspondence regarding survey licence				
11-64	CAR	2020-04-08 Email Correspondence attaching draft minutes of a meeting							

CA (Compulsory acquisition), CAR (Compulsory acquisition of rights over land and temporary possession), TP (Temporary possession)
 CAS (Compulsory acquisition of subsoil), CASTPS (Compulsory acquisition of subsoil and temporary possession of land at the surface)

No. A	Land interest name/organisation and land agent's name (if applicable) B	Type of interest C	Plot(s) D	Land require ment E	Status of negotiations with land interest F G H	RR ref. no(s). I	WR ref. no(s). J	This version: 4.0 (August 2023)	
								Previous version: 3.0 (July 2023)	
								Change	
								Cell in this row with change	Cell content in previous version
574 Cont'd			11-66	CA	2020-07-13 Letter Design Refinement consultation notification sent				
			11-67	TP	2020-09-29 Letter An invitation has been sent to negotiate and acquire land interests by voluntary agreement				
			11-68	TP	2020-10-22 Meeting Regular catch up meeting with agent to discuss status and case progress				
			11-69	TP	2020-11-05 Meeting Regular catch up meeting with agent to discuss status and case progress				
			11-70	CAR	2021-01-11 Letter Land Interest Questionnaire sent				
			11-71	TP	2021-01-14 Meeting Regular catch up meeting with agent to discuss status and case progress				
			11-72	CA	2021-01-20 Email Correspondence regarding land referencing				
			11-73	CAR	2021-01-22 Email Correspondence regarding land referencing				
			11-76	TP	2021-02-11 Meeting Regular catch up meeting with agent to discuss status and case progress				
			11-77	CA	2021-03-10 Email Correspondence regarding site investigation results				
			12-01	TP	2021-03-11 Meeting Regular catch up meeting with agent to discuss status and case progress				
			12-02	CAR	2021-04-23 Meeting Regular catch up meeting with agent to discuss status and case progress				
			12-03	TP	2021-05-04 Email Correspondence regarding survey works and draft survey consent form				
			12-04	TP	2021-05-13 Meeting Regular catch up meeting with agent to discuss status and case progress				
			12-05	TP	2021-05-17 Email Correspondence regarding reinstatement of a ditch				
			12-06	CAR	2021-06-18 Meeting Regular catch up meeting with agent to discuss status and case progress				
		12-20	CAR	2021-07-13 Letter Community Impacts consultation notification sent					

CA (Compulsory acquisition), CAR (Compulsory acquisition of rights over land and temporary possession), TP (Temporary possession)
 CAS (Compulsory acquisition of subsoil), CASTPS (Compulsory acquisition of subsoil and temporary possession of land at the surface)

Planning Inspectorate Scheme Ref: TR010032
 Application Document Ref: TR010032/APP/4.1
 DATE: August 2023
 DEADLINE: 3

No. A	Land interest name/organisation and land agent's name (if applicable) B	Type of interest C	Plot(s) D	Land require ment E	Status of negotiations with land interest F G H	RR ref. no(s). I	WR ref. no(s). J	This version: 4.0 (August 2023)	
								Previous version: 3.0 (July 2023)	
								Change	
								Cell in this row with change	Cell content in previous version
574 Cont'd			13-52	CA	2021-07-13 Meeting Regular catch up meeting with agent to discuss status and case progress				
			13-58	CA	2021-07-28 Meeting Regular catch up meeting with agent to discuss status and case progress				
			13-62	TP	2021-08-20 Meeting Regular catch up meeting with agent to discuss status and case progress				
			13-65	CAR	2021-09-15 Meeting Regular catch up meeting with agent to discuss status and case progress				
			13-66	TP	2021-09-27 Email Correspondence regarding survey access request				
			13-67	CAR	2021-10-01 Email Correspondence regarding survey access request				
			13-68	TP	2021-10-04 Email Correspondence requesting survey access				
			13-69	TP	2021-10-13 Meeting Regular catch up meeting with agent to discuss status and case progress				
			13-73	TP	2021-10-26 Letter An invitation has been sent to negotiate and acquire land interests by voluntary agreement				
			13-74	CAR	2021-11-10 Meeting Regular catch up meeting with agent to discuss status and case progress				
			13-75	CAR	2021-12-13 Letter Landowner engagement notification sent				
			13-76	TP	2022-02-01 Meeting Discussion regarding environmental compensation proposals				
			13-77	TP	2022-02-01 Letter Environmental compensation landowner engagement notification sent				
			13-78	TP	2022-02-07 Meeting Regular catch up meeting with agent to discuss status and case progress				
			13-79	CAR	2022-02-14 Letter Land Interest Questionnaire sent				
			13-80	CA	2022-03-01 Meeting Regular catch up meeting with agent to discuss status and case progress				
		13-81	TP	2022-04-04 Meeting Regular catch up meeting with agent to discuss status and case progress					

CA (Compulsory acquisition), CAR (Compulsory acquisition of rights over land and temporary possession), TP (Temporary possession)
 CAS (Compulsory acquisition of subsoil), CASTPS (Compulsory acquisition of subsoil and temporary possession of land at the surface)

No. A	Land interest name/organisation and land agent's name (if applicable) B	Type of interest C	Plot(s) D	Land requirement E	Status of negotiations with land interest F G H	RR ref. no(s). I	WR ref. no(s). J	This version: 4.0 (August 2023)	
								Previous version: 3.0 (July 2023)	
								Change	
								Cell in this row with change	Cell content in previous version
574 Cont'd			13-91	CA	2022-05-03 Meeting Regular catch up meeting with agent to discuss status and case progress 2022-05-13 Letter Local Refinement consultation notification sent 2022-05-24 Letter Local Refinement consultation extension notification sent 2022-05-30 Meeting Regular catch up meeting with agent to discuss status and case progress 2022-06-21 Meeting Regular catch up meeting with agent to discuss status and case progress 2022-07-25 Meeting Regular catch up meeting with agent to discuss status and case progress 2022-08-15 Meeting Discussion with agent regarding case update 2022-09-01 Letter Landowner engagement notification sent 2022-09-05 Meeting Regular catch up meeting with agent to discuss status and case progress 2022-09-05 Meeting Regular update meeting with agent 2022-10-07 Meeting Regular update meeting with agent 2022-11-28 Meeting Regular update meeting with agent 2022-12-19 Meeting Regular update meeting with agent 2023-01-08 Letter Section 56 notification sent 2023-01-09 Meeting Regular update meeting with agent 2023-02-06 Meeting Regular update meeting with agent 2023-03-07 Meeting Regular update meeting with agent 2023-04-12 Meeting Regular update meeting with agent 2023-05-04 Meeting Regular update meeting with agent				

CA (Compulsory acquisition), CAR (Compulsory acquisition of rights over land and temporary possession), TP (Temporary possession)
 CAS (Compulsory acquisition of subsoil), CASTPS (Compulsory acquisition of subsoil and temporary possession of land at the surface)

No. A	Land interest name/organisation and land agent's name (if applicable) B	Type of interest C	Plot(s) D	Land require ment E	Status of negotiations with land interest F G H	RR ref. no(s). I	WR ref. no(s). J	This version: 4.0 (August 2023)			
								Previous version: 3.0 (July 2023)			
								Change			
								Cell in this row with change	Cell content in previous version		
574 Cont'd					2023-05-22 Meeting Regular update meeting with agent						
					2023-06-15 Meeting Regular update meeting with agent					F, G, H	new row added
575	Lillian Joyce Attwood	Cat 1 & 3	10-02	TP	An invitation to negotiate and acquire land interests by voluntary agreement has been sent by letter.	N/A	N/A	J	new column added - written representation reference		
					2023-07-10 Letter Section 102a notification sent					F, G, H	previously blank
					2023-07-10 Letter An invitation has been sent to negotiate and acquire land interests by voluntary agreement						
					2023-08-09 Letter Land Interest Questionnaire sent						
	D, E	new row added									

CA (Compulsory acquisition), CAR (Compulsory acquisition of rights over land and temporary possession), TP (Temporary possession)
 CAS (Compulsory acquisition of subsoil), CASTPS (Compulsory acquisition of subsoil and temporary possession of land at the surface)

No. A	Land interest name/organisation and land agent's name (if applicable) B	Type of interest C	Plot(s) D	Land require ment E	Status of negotiations with land interest F G H	RR ref. no(s). I	WR ref. no(s). J	This version: 4.0 (August 2023)	
								Previous version: 3.0 (July 2023)	
								Change	
								Cell in this row with change	Cell content in previous version
575 Cont'd			13-65	CAR				D, E	new row added
			13-66	TP				D, E	new row added
			13-67	CAR				D, E	new row added
			13-68	TP				D, E	new row added
			13-69	TP				D, E	new row added
			13-71	CAR				D, E	new row added
			13-73	TP				D, E	new row added
			13-74	CAR				D, E	new row added
			13-75	CAR				D, E	new row added
			13-76	TP				D, E	new row added
			13-77	TP				D, E	new row added
			13-78	TP				D, E	new row added
			13-79	CAR				D, E	new row added
			13-80	CA				D, E	new row added
			13-81	TP				D, E	new row added
			13-82	CA				D, E	new row added
		13-91	CA				D, E	new row added	
		13-92	CA				D, E	new row added	
576					An invitation to negotiate and acquire land interests by voluntary agreement has been sent by letter.				

CA (Compulsory acquisition), CAR (Compulsory acquisition of rights over land and temporary possession), TP (Temporary possession)
 CAS (Compulsory acquisition of subsoil), CASTPS (Compulsory acquisition of subsoil and temporary possession of land at the surface)

No. A	Land interest name/organisation and land agent's name (if applicable) B	Type of interest C	Plot(s) D	Land require ment E	Status of negotiations with land interest F G H	RR ref. no(s). I	WR ref. no(s). J	This version: 4.0 (August 2023)	
								Previous version: 3.0 (July 2023)	
								Change	
								Cell in this row with change	Cell content in previous version
576 Cont'd	Linda Ann Harber	Cat 1 & 3	13-26	CAR	2017-04-12 Letter Preferred Route Announcement notification sent	N/A	N/A	J	new column added - written representation reference
	Steven Harber		13-27	CAR	2017-08-17 Letter Survey access request sent				
					2017-10-31 Letter Order Limits update notification sent				
					2018-05-14 Letter Land Interest Questionnaire sent				
					2018-10-09 Letter Section 42 Statutory consultation notification sent				
					2020-01-27 Letter Supplementary consultation notification sent				
					2020-07-13 Letter Design Refinement consultation notification sent				
					2020-09-29 Letter An invitation has been sent to negotiate and acquire land interests by voluntary agreement				
					2021-07-13 Letter Community Impacts consultation notification sent				
					2021-10-26 Letter An invitation has been sent to negotiate and acquire land interests by voluntary agreement				
					2021-11-18 Phone Call Conversation regarding voluntary agreement and compensation				
					2022-05-13 Letter Local Refinement consultation notification sent				
					2022-05-24 Letter Local Refinement consultation extension notification sent				
			2023-01-08 Letter Section 56 notification sent						

CA (Compulsory acquisition), CAR (Compulsory acquisition of rights over land and temporary possession), TP (Temporary possession)
 CAS (Compulsory acquisition of subsoil), CASTPS (Compulsory acquisition of subsoil and temporary possession of land at the surface)

No. A	Land interest name/organisation and land agent's name (if applicable) B	Type of interest C	Plot(s) D	Land requirement E	Status of negotiations with land interest F G H	RR ref. no(s). I	WR ref. no(s). J	This version: 4.0 (August 2023)	
								Previous version: 3.0 (July 2023)	
								Change	
								Cell in this row with change	Cell content in previous version
577	Linda Baker	Cat 1	29-40	CA	<p>Occupier at Gammonfields Way Travellers site. Occupied by way of a licence agreement from Thurrock Council. On site consultation events have been held and attended by Thurrock Council representatives and members of the travelling community to seek feedback on alternative relocation options for this site. During COVID-19 options and engagement were shared via a private Facebook Group as well as engagement by the Traveller Liaison Officer for Thurrock Council. New site agreed in principle by both Thurrock as the Freeholder and by the occupiers. All occupiers will be relocated onto the new site and discussions are ongoing to agree the final details of the design of the site layout. This will enable an indicative plan to be agreed.</p> <p>2018-11-27 Meeting On site consultation event</p> <p>2019-12-05 Meeting On site consultation event</p> <p>2020-02-24 Meeting On site consultation event</p> <p>2020-07-13 Letter Design Refinement consultation notification sent</p> <p>2020-07-13 Meeting On site consultation event</p> <p>2021-07-13 Letter Community Impacts consultation notification sent</p> <p>2022-05-13 Letter Local Refinement consultation notification sent</p> <p>2022-05-24 Letter Local Refinement consultation extension notification sent</p> <p>2022-07-07 Letter Engagement seeking feedback on proposals for final site and pitch layout</p> <p>2023-01-08 Letter Section 56 notification sent</p>	N/A	N/A	J	new column added - written representation reference

CA (Compulsory acquisition), CAR (Compulsory acquisition of rights over land and temporary possession), TP (Temporary possession)
 CAS (Compulsory acquisition of subsoil), CASTPS (Compulsory acquisition of subsoil and temporary possession of land at the surface)

No. A	Land interest name/organisation and land agent's name (if applicable) B	Type of interest C	Plot(s) D	Land require ment E	Status of negotiations with land interest F G H	RR ref. no(s). I	WR ref. no(s). J	This version: 4.0 (August 2023)	
								Previous version: 3.0 (July 2023)	
								Change	
								Cell in this row with change	Cell content in previous version
578	Linda Joan Holland	Cat 1 & 3	33-171 33-180 33-185	CAR CAR CAR	<p>An invitation to negotiate and acquire land interests by voluntary agreement has been sent by letter.</p> <p>2017-04-12 Letter Preferred Route Announcement notification sent</p> <p>2017-06-16 Meeting Landowner meeting</p> <p>2017-08-17 Letter Survey access request sent</p> <p>2017-10-31 Letter Order Limits update notification sent</p> <p>2018-05-14 Letter Land Interest Questionnaire sent</p> <p>2018-10-09 Letter Section 42 Statutory consultation notification sent</p> <p>2018-10-09 Letter Land Interest Questionnaire sent</p> <p>2018-10-12 Email Correspondence regarding Land Interest Questionnaire assistance</p> <p>2020-01-27 Letter Supplementary consultation notification sent</p> <p>2020-07-13 Letter Design Refinement consultation notification sent</p> <p>2020-09-29 Letter An invitation has been sent to negotiate and acquire land interests by voluntary agreement</p> <p>2021-07-13 Letter Community Impacts consultation notification sent</p> <p>2021-10-26 Letter An invitation has been sent to negotiate and acquire land interests by voluntary agreement</p> <p>2022-05-13 Letter Local Refinement consultation notification sent</p> <p>2022-05-24 Letter Local Refinement consultation extension notification sent</p> <p>2023-01-08 Letter Section 56 notification sent</p>	RR-0593	N/A	J	new column added - written representation reference

CA (Compulsory acquisition), CAR (Compulsory acquisition of rights over land and temporary possession), TP (Temporary possession)
 CAS (Compulsory acquisition of subsoil), CASTPS (Compulsory acquisition of subsoil and temporary possession of land at the surface)

No. A	Land interest name/organisation and land agent's name (if applicable) B	Type of interest C	Plot(s) D	Land requirement E	Status of negotiations with land interest F G H	RR ref. no(s). I	WR ref. no(s). J	This version: 4.0 (August 2023)	
								Previous version: 3.0 (July 2023)	
								Change	
								Cell in this row with change	Cell content in previous version
579	Linda Marr	Cat 1 & 3	28-83	CA	An invitation to negotiate and acquire land interests by voluntary agreement has been sent by letter. 2018-10-09 Letter Section 42 Statutory consultation notification sent 2018-10-09 Letter Land Interest Questionnaire sent 2019-02-08 Letter Land Interest Questionnaire reminder sent 2020-01-27 Letter Supplementary consultation notification sent 2020-07-13 Letter Design Refinement consultation notification sent 2020-09-29 Letter An invitation has been sent to negotiate and acquire land interests by voluntary agreement 2021-07-13 Letter Community Impacts consultation notification sent 2021-10-26 Letter An invitation has been sent to negotiate and acquire land interests by voluntary agreement 2022-05-13 Letter Local Refinement consultation notification sent 2022-05-24 Letter Local Refinement consultation extension notification sent 2023-01-08 Letter Section 56 notification sent	N/A	N/A	J	new column added - written representation reference
580	Linda Rosalyn Catton	Cat 1 & 3	22-88 22-89	TP TP	An invitation to negotiate and acquire land interests by voluntary agreement has been sent by letter. 2018-10-09 Letter Land Interest Questionnaire sent 2018-10-09 Letter Section 42 Statutory consultation notification sent 2019-02-08 Letter Land Interest Questionnaire reminder sent 2019-03-21 Letter Land Interest Questionnaire response	RR-0589	N/A	J	new column added - written representation reference

CA (Compulsory acquisition), CAR (Compulsory acquisition of rights over land and temporary possession), TP (Temporary possession)
 CAS (Compulsory acquisition of subsoil), CASTPS (Compulsory acquisition of subsoil and temporary possession of land at the surface)

No. A	Land interest name/organisation and land agent's name (if applicable) B	Type of interest C	Plot(s) D	Land require ment E	Status of negotiations with land interest F G H	RR ref. no(s). I	WR ref. no(s). J	This version: 4.0 (August 2023)	
								Previous version: 3.0 (July 2023)	
								Change	
								Cell in this row with change	Cell content in previous version
580 Cont'd					2020-01-27 Letter Supplementary consultation notification sent 2020-07-13 Letter Design Refinement consultation notification sent 2020-09-29 Letter An invitation has been sent to negotiate and acquire land interests by voluntary agreement 2021-07-13 Letter Community Impacts consultation notification sent 2021-10-26 Letter An invitation has been sent to negotiate and acquire land interests by voluntary agreement 2022-05-13 Letter Local Refinement consultation notification sent 2022-05-24 Letter Local Refinement consultation extension notification sent 2023-01-08 Letter Section 56 notification sent				
581	Linda Rosetta Hackett Sylvia Rose Shingles Vincent Anthony Hackett	Cat 1 & 3	43-82	TP	An invitation to negotiate and acquire land interests by voluntary agreement has been sent by letter. 2020-01-27 Letter Supplementary consultation notification sent 2020-03-16 Letter Land Interest Questionnaire sent 2020-07-02 Letter Land Interest Questionnaire response 2020-07-13 Letter Design Refinement consultation notification sent 2020-09-29 Letter An invitation has been sent to negotiate and acquire land interests by voluntary agreement 2020-11-27 Email Correspondence regarding voluntary agreement 2021-06-25 Email Correspondence regarding voluntary agreement 2021-07-13 Letter Community Impacts consultation notification sent 2021-10-26 Letter An invitation has been sent to negotiate and acquire land interests by voluntary agreement	N/A	N/A	J	new column added - written representation reference

CA (Compulsory acquisition), CAR (Compulsory acquisition of rights over land and temporary possession), TP (Temporary possession)
CAS (Compulsory acquisition of subsoil), CASTPS (Compulsory acquisition of subsoil and temporary possession of land at the surface)

Planning Inspectorate Scheme Ref: TR010032
Application Document Ref: TR010032/APP/4.1
DATE: August 2023
DEADLINE: 3

No. A	Land interest name/organisation and land agent's name (if applicable) B	Type of interest C	Plot(s) D	Land requirement E	Status of negotiations with land interest F G H	RR ref. no(s). I	WR ref. no(s). J	This version: 4.0 (August 2023)	
								Previous version: 3.0 (July 2023)	
								Change	
								Cell in this row with change	Cell content in previous version
581 Cont'd					2022-05-13 Letter Local Refinement consultation notification sent 2022-05-24 Letter Local Refinement consultation extension notification sent 2023-01-08 Letter Section 56 notification sent				
582	Lindon Wallace	Cat 1 & 3	42-164	CAR	An invitation to negotiate and acquire land interests by voluntary agreement has been sent by letter. 2020-03-16 Letter Land Interest Questionnaire sent 2020-07-13 Letter Design Refinement consultation notification sent 2020-09-29 Letter An invitation has been sent to negotiate and acquire land interests by voluntary agreement 2021-07-13 Letter Community Impacts consultation notification sent 2021-10-26 Letter An invitation has been sent to negotiate and acquire land interests by voluntary agreement 2022-05-13 Letter Local Refinement consultation notification sent 2022-05-24 Letter Local Refinement consultation extension notification sent 2023-01-08 Letter Section 56 notification sent	N/A	N/A	J	new column added - written representation reference
583	Lisa Joanna Marsh	Cat 1 & 3	09-62	TP	An invitation to negotiate and acquire land interests by voluntary agreement has been sent by letter. 2020-01-27 Letter Supplementary consultation notification sent 2020-07-13 Letter Design Refinement consultation notification sent 2020-09-29 Letter An invitation has been sent to negotiate and acquire land interests by voluntary agreement 2021-07-13 Letter Community Impacts consultation notification sent	N/A	N/A	J	new column added - written representation reference

CA (Compulsory acquisition), CAR (Compulsory acquisition of rights over land and temporary possession), TP (Temporary possession)
 CAS (Compulsory acquisition of subsoil), CASTPS (Compulsory acquisition of subsoil and temporary possession of land at the surface)

No. A	Land interest name/organisation and land agent's name (if applicable) B	Type of interest C	Plot(s) D	Land requirement E	Status of negotiations with land interest F G H	RR ref. no(s). I	WR ref. no(s). J	This version: 4.0 (August 2023)	
								Previous version: 3.0 (July 2023)	
								Change	
								Cell in this row with change	Cell content in previous version
583 Cont'd					2021-10-26 Letter An invitation has been sent to negotiate and acquire land interests by voluntary agreement 2022-05-13 Letter Local Refinement consultation notification sent 2022-05-24 Letter Local Refinement consultation extension notification sent 2023-01-08 Letter Section 56 notification sent				
584	Lisa Maria Forbes	Cat 1 & 3	42-143	CAR	An invitation to negotiate and acquire land interests by voluntary agreement has been sent by letter. 2018-10-09 Letter Land Interest Questionnaire sent 2018-10-09 Letter Section 42 Statutory consultation notification sent 2019-02-08 Letter Land Interest Questionnaire reminder sent 2020-01-27 Letter Supplementary consultation notification sent 2020-07-13 Letter Design Refinement consultation notification sent 2020-09-29 Letter An invitation has been sent to negotiate and acquire land interests by voluntary agreement 2021-07-13 Letter Community Impacts consultation notification sent 2021-10-26 Letter An invitation has been sent to negotiate and acquire land interests by voluntary agreement 2022-05-13 Letter Local Refinement consultation notification sent 2022-05-24 Letter Local Refinement consultation extension notification sent 2023-01-08 Letter Section 56 notification sent	N/A	N/A	J	new column added - written representation reference
585					An invitation to negotiate and acquire land interests by voluntary agreement has been sent by letter.				

CA (Compulsory acquisition), CAR (Compulsory acquisition of rights over land and temporary possession), TP (Temporary possession)
 CAS (Compulsory acquisition of subsoil), CASTPS (Compulsory acquisition of subsoil and temporary possession of land at the surface)

Planning Inspectorate Scheme Ref: TR010032
 Application Document Ref: TR010032/APP/4.1
 DATE: August 2023
 DEADLINE: 3

No. A	Land interest name/organisation and land agent's name (if applicable) B	Type of interest C	Plot(s) D	Land require ment E	Status of negotiations with land interest F G H	RR ref. no(s). I	WR ref. no(s). J	This version: 4.0 (August 2023)		
								Previous version: 3.0 (July 2023)		
								Change		
								Cell in this row with change	Cell content in previous version	
585 Cont'd	Lloyd Crouch	Cat 1 & 3	30-24	TP	2020-07-13 Letter	Design Refinement consultation notification sent	N/A	N/A	J	new column added - written representation reference
					2020-09-29 Letter	An invitation has been sent to negotiate and acquire land interests by voluntary agreement				
					2021-07-13 Letter	Community Impacts consultation notification sent				
					2021-10-26 Letter	An invitation has been sent to negotiate and acquire land interests by voluntary agreement				
					2022-05-13 Letter	Local Refinement consultation notification sent				
					2022-05-24 Letter	Local Refinement consultation extension notification sent				
					2023-01-08 Letter	Section 56 notification sent				
586	London and Continental Railways Limited	Cat 1, 2 & 3	06-06	CA	Notification of the Project and confirmation of assets has taken place. The draft Development Consent Order contains Protective Provisions for the benefit of statutory undertakers and prohibits compulsory acquisition of any of their apparatus without consent. Further negotiations will be progressed up to and during examination.		N/A	N/A	J	new column added - written representation reference
					2019-08-15 Letter	2019 Post-Statutory consultation notification sent				
					2020-01-27 Letter	Supplementary consultation notification sent				
					2020-07-13 Letter	Design Refinement consultation notification sent				
					2021-07-13 Letter	Community Impacts consultation notification sent				
					2022-05-13 Letter	Local Refinement consultation notification sent				
					2022-05-24 Letter	Local Refinement consultation extension notification sent				
2023-01-08 Letter	Section 56 notification sent									

CA (Compulsory acquisition), CAR (Compulsory acquisition of rights over land and temporary possession), TP (Temporary possession)
 CAS (Compulsory acquisition of subsoil), CASTPS (Compulsory acquisition of subsoil and temporary possession of land at the surface)

No. A	Land interest name/organisation and land agent's name (if applicable) B	Type of interest C	Plot(s) D	Land requirement E	Status of negotiations with land interest F G H	RR ref. no(s). I	WR ref. no(s). J	This version: 4.0 (August 2023)	
								Previous version: 3.0 (July 2023)	
								Change	
								Cell in this row with change	Cell content in previous version
586 Cont'd			23-95 23-97 23-101 23-111 23-114 23-122	CAR CAR TP TP TP TP					
587	London Borough of Havering	Cat 1, 2 & 3	39-01 39-03 39-17 39-20 41-06 41-07 41-13	TP CA CAR CAR TP TP CAR	In contact with the Local Authority since Preferred Route Announcement April 2017 and who are fully aware of the Project and its effect on their property. The property agreements are being progressed as part of the overall dialogue with the Local Authorities and the Statement of Common Ground will be updated as matters progress. 2017-04-12 Email Correspondence regarding Preferred Route Announcement 2017-04-26 Meeting Discussion regarding preferred route announcement and the next steps 2017-05-04 Email Correspondence regarding survey access 2017-10-16 Email Correspondence regarding survey access 2017-10-31 Letter Order Limits update notification sent 2017-11-01 Email Correspondence regarding Preferred Route Announcement 2017-11-20 Letter Order Limits update notification sent	RR-0605	REP1-250 J & REP1-253	H	In contact with the Local Authority since Preferred Route Announcement April 2017 and who are fully aware of the Project and its effect on their property. The property agreements are being progressed as part of the overall dialogue with the Local Authorities and an updated position will be included within the Statement of Common Ground to be submitted at Application. new column added - written representation reference

CA (Compulsory acquisition), CAR (Compulsory acquisition of rights over land and temporary possession), TP (Temporary possession)
CAS (Compulsory acquisition of subsoil), CASTPS (Compulsory acquisition of subsoil and temporary possession of land at the surface)

No. A	Land interest name/organisation and land agent's name (if applicable) B	Type of interest C	Plot(s) D	Land require ment E	Status of negotiations with land interest F G H	RR ref. no(s). I	WR ref. no(s). J	This version: 4.0 (August 2023)	
								Previous version: 3.0 (July 2023)	
								Change	
								Cell in this row with change	Cell content in previous version
587 Cont'd			41-14	CAR	2018-08-20 Letter Land Interest Questionnaire sent				
			41-17	TP	2018-09-10 Letter Land Interest Questionnaire sent				
			41-18	TP	2018-10-09 Letter Section 42 Statutory consultation notification sent				
			41-19	TP	2018-10-09 Letter Land Interest Questionnaire sent				
			41-20	TP	2018-10-11 Meeting Discussion regarding Statutory consultation, engagement and construction compounds				
			41-25	TP	2018-11-05 Letter Land Interest Questionnaire response				
			41-26	TP	2018-11-21 Meeting Havering business engagement meeting				
			41-27	TP	2020-01-27 Letter Supplementary consultation notification sent				
			42-02	CAR	2020-03-02 Meeting Supplementary consultation briefing				
			42-03	CAR	2020-03-16 Letter Land Interest Questionnaire sent				
			42-05	CAR	2020-07-13 Letter Design Refinement consultation notification sent				
			42-06	CAR	2020-08-24 Meeting Discussion regarding Project updates on various issues				
			42-09	CAR	2020-08-25 Meeting Discussion regarding Project updates on various issues				
			42-10	CAR	2020-09-11 Meeting Discussion regarding Council's approach to land agreements pre-examination with Land and Property				
			42-11	CAR	2020-10-02 Meeting Site specific Land and Property Meeting				
			42-13	CAR	2020-10-14 Email Correspondence regarding voluntary agreement letter				
			42-14	CAR	2020-10-21 Email Correspondence regarding voluntary agreement letter				
		42-15	CA	2020-11-01 Email Correspondence regarding voluntary agreement letter					

CA (Compulsory acquisition), CAR (Compulsory acquisition of rights over land and temporary possession), TP (Temporary possession)
 CAS (Compulsory acquisition of subsoil), CASTPS (Compulsory acquisition of subsoil and temporary possession of land at the surface)

No. A	Land interest name/organisation and land agent's name (if applicable) B	Type of interest C	Plot(s) D	Land require ment E	Status of negotiations with land interest F G H	RR ref. no(s). I	WR ref. no(s). J	This version: 4.0 (August 2023)	
								Previous version: 3.0 (July 2023)	
								Change	
								Cell in this row with change	Cell content in previous version
587 Cont'd			42-16	CAR	2021-01-11 Letter Land Interest Questionnaire sent				
			42-17	CAR	2021-06-21 Meeting Discussion regarding effect of road closure on South Essex Crematorium				
			42-18	CA	2021-07-13 Letter Community Impacts consultation notification sent				
			42-20	CA	2022-05-13 Letter Local Refinement consultation notification sent				
			42-21	CAR	2022-05-24 Letter Local Refinement consultation extension notification sent				
			42-22	CAR	2022-08-02 Letter Land Interest Questionnaire sent				
			42-25	CAR	2022-09-03 Email Correspondence regarding concerns about the Project				
			42-26	CA	2023-01-08 Letter Section 56 notification sent				
			42-27	CA	2023-07-17 Letter Landowner consultation notification sent			F, G, H	previously blank
			42-28	CA	2023-07-17 Letter Notification requesting consent in respect of Compulsory Acquisition regulations sent			F, G, H	previously blank
			42-29	CA					
			42-30	CA					
			42-32	CA					
			42-33	CA					
			42-34	CAR					
			42-36	CA					
			42-37	CA					
			42-39	CA					
		42-41	CA						

CA (Compulsory acquisition), CAR (Compulsory acquisition of rights over land and temporary possession), TP (Temporary possession)
 CAS (Compulsory acquisition of subsoil), CASTPS (Compulsory acquisition of subsoil and temporary possession of land at the surface)

No. A	Land interest name/organisation and land agent's name (if applicable) B	Type of interest C	Plot(s) D	Land require ment E	Status of negotiations with land interest F G H	RR ref. no(s). I	WR ref. no(s). J	This version: 4.0 (August 2023)	
								Previous version: 3.0 (July 2023)	
								Change	
								Cell in this row with change	Cell content in previous version
587 Cont'd			42-42	CA					
			42-44	CA					
			42-48	CA					
			42-50	CA					
			42-51	CA					
			42-53	CA					
			42-58	CA					
			42-60	CA					
			42-61	CA					
			42-65	CA					
			42-66	CA					
			42-67	CA					
			42-68	CA					
			42-69	CA					
			42-75	TP					
			42-77	CA					
			42-85	CA					
42-91	CA								
42-92	CA								
42-93	CA								

CA (Compulsory acquisition), CAR (Compulsory acquisition of rights over land and temporary possession), TP (Temporary possession)
 CAS (Compulsory acquisition of subsoil), CASTPS (Compulsory acquisition of subsoil and temporary possession of land at the surface)

No. A	Land interest name/organisation and land agent's name (if applicable) B	Type of interest C	Plot(s) D	Land require ment E	Status of negotiations with land interest F G H	RR ref. no(s). I	WR ref. no(s). J	This version: 4.0 (August 2023)	
								Previous version: 3.0 (July 2023)	
								Change	
								Cell in this row with change	Cell content in previous version
587 Cont'd			42-94	CA					
			42-98	CA					
			42-99	TP					
			42-104	CA					
			42-107	CA					
			42-109	CA					
			42-110	CA					
			42-111	CA					
			42-112	CA					
			42-114	CA					
			42-115	CAR					
			42-116	TP					
			42-117	CA					
			42-118	CA					
			42-119	CA					
			42-120	CA					
		42-122	CA						
		42-125	CA						
		42-126	CA						
		42-128	TP						

CA (Compulsory acquisition), CAR (Compulsory acquisition of rights over land and temporary possession), TP (Temporary possession)
 CAS (Compulsory acquisition of subsoil), CASTPS (Compulsory acquisition of subsoil and temporary possession of land at the surface)

No. A	Land interest name/organisation and land agent's name (if applicable) B	Type of interest C	Plot(s) D	Land require ment E	Status of negotiations with land interest F G H	RR ref. no(s). I	WR ref. no(s). J	This version: 4.0 (August 2023)	
								Previous version: 3.0 (July 2023)	
								Change	
								Cell in this row with change	Cell content in previous version
587 Cont'd			42-129	CA					
			42-130	CA					
			42-131	CAR					
			42-132	CAR					
			42-133	CAR					
			42-134	CAR					
			42-135	TP					
			42-136	TP					
			42-137	TP					
			42-138	TP					
			42-139	CAR					
			42-140	CAR					
			42-141	CAR					
			42-142	CAR					
			42-143	CAR					
			42-144	CAR					
			42-145	CAR					
			42-146	CAR					
42-147	CAR								
42-148	CAR								

CA (Compulsory acquisition), CAR (Compulsory acquisition of rights over land and temporary possession), TP (Temporary possession)
 CAS (Compulsory acquisition of subsoil), CASTPS (Compulsory acquisition of subsoil and temporary possession of land at the surface)

No. A	Land interest name/organisation and land agent's name (if applicable) B	Type of interest C	Plot(s) D	Land require ment E	Status of negotiations with land interest F G H	RR ref. no(s). I	WR ref. no(s). J	This version: 4.0 (August 2023)	
								Previous version: 3.0 (July 2023)	
								Change	
								Cell in this row with change	Cell content in previous version
587 Cont'd			42-149	CAR					
			42-150	CAR					
			42-151	CAR					
			42-152	CAR					
			42-153	CAR					
			42-154	CAR					
			42-155	CAR					
			42-156	CAR					
			42-157	CAR					
			42-158	CAR					
			42-159	CAR					
			42-160	CAR					
			42-161	CAR					
			42-162	CAR					
			42-163	CAR					
			42-164	CAR					
			42-165	CAR					
			42-166	CAR					
42-167	CAR								
42-168	CAR								

CA (Compulsory acquisition), CAR (Compulsory acquisition of rights over land and temporary possession), TP (Temporary possession)
 CAS (Compulsory acquisition of subsoil), CASTPS (Compulsory acquisition of subsoil and temporary possession of land at the surface)

No. A	Land interest name/organisation and land agent's name (if applicable) B	Type of interest C	Plot(s) D	Land require ment E	Status of negotiations with land interest F G H	RR ref. no(s). I	WR ref. no(s). J	This version: 4.0 (August 2023)	
								Previous version: 3.0 (July 2023)	
								Change	
								Cell in this row with change	Cell content in previous version
587 Cont'd			42-169	CAR					
			42-170	CAR					
			42-171	CAR					
			42-172	CAR					
			42-173	CAR					
			42-174	CAR					
			42-175	CAR					
			42-177	CAR					
			42-179	CAR					
			42-180	CAR					
			43-01	CAR					
			43-02	CAR					
			43-06	CA					
			43-07	CAR					
			43-08	CA					
			43-09	CAR					
			43-10	TP					
			43-14	CA					
			43-18	CAR					
		43-19	CAR						

CA (Compulsory acquisition), CAR (Compulsory acquisition of rights over land and temporary possession), TP (Temporary possession)
 CAS (Compulsory acquisition of subsoil), CASTPS (Compulsory acquisition of subsoil and temporary possession of land at the surface)

No. A	Land interest name/organisation and land agent's name (if applicable) B	Type of interest C	Plot(s) D	Land require ment E	Status of negotiations with land interest F G H	RR ref. no(s). I	WR ref. no(s). J	This version: 4.0 (August 2023)	
								Previous version: 3.0 (July 2023)	
								Change	
								Cell in this row with change	Cell content in previous version
587 Cont'd			43-22	CA					
			43-23	CA					
			43-25	CA					
			43-26	CA					
			43-27	TP					
			43-28	TP					
			43-29	CA					
			43-30	CA					
			43-31	CA					
			43-32	CA					
			43-33	CA					
			43-34	CA					
			43-35	CAR					
			43-39	CA					
			43-40	TP					
			43-41	TP					
			43-43	TP					
			43-45	TP					
		43-46	TP						
		43-54	CAR						

CA (Compulsory acquisition), CAR (Compulsory acquisition of rights over land and temporary possession), TP (Temporary possession)
 CAS (Compulsory acquisition of subsoil), CASTPS (Compulsory acquisition of subsoil and temporary possession of land at the surface)

No. A	Land interest name/organisation and land agent's name (if applicable) B	Type of interest C	Plot(s) D	Land require ment E	Status of negotiations with land interest F G H	RR ref. no(s). I	WR ref. no(s). J	This version: 4.0 (August 2023)	
								Previous version: 3.0 (July 2023)	
								Change	
								Cell in this row with change	Cell content in previous version
587 Cont'd			43-55	CAR					
			43-56	CAR					
			43-57	CAR					
			43-58	CAR					
			43-59	CAR					
			43-60	CAR					
			43-61	CAR					
			43-62	CAR					
			43-63	TP					
			43-64	TP					
			43-65	TP					
			43-66	TP					
			43-67	TP					
			43-68	TP					
			43-69	TP					
			43-70	TP					
			43-71	TP					
43-72	TP								
43-73	TP								
43-74	TP								

CA (Compulsory acquisition), CAR (Compulsory acquisition of rights over land and temporary possession), TP (Temporary possession)
 CAS (Compulsory acquisition of subsoil), CASTPS (Compulsory acquisition of subsoil and temporary possession of land at the surface)

No. A	Land interest name/organisation and land agent's name (if applicable) B	Type of interest C	Plot(s) D	Land require ment E	Status of negotiations with land interest F G H	RR ref. no(s). I	WR ref. no(s). J	This version: 4.0 (August 2023)	
								Previous version: 3.0 (July 2023)	
								Change	
								Cell in this row with change	Cell content in previous version
587 Cont'd			43-75	TP					
			43-76	TP					
			43-77	TP					
			43-78	TP					
			43-79	TP					
			43-80	TP					
			43-81	CAR					
			43-82	TP					
			43-83	TP					
			43-84	TP					
			43-85	TP					
			43-86	TP					
			43-87	TP					
			43-88	TP					
			43-89	CAR					
			43-90	TP					
			43-91	CAR					
43-92	CAR								
43-93	TP								
43-94	TP								

CA (Compulsory acquisition), CAR (Compulsory acquisition of rights over land and temporary possession), TP (Temporary possession)
 CAS (Compulsory acquisition of subsoil), CASTPS (Compulsory acquisition of subsoil and temporary possession of land at the surface)

No. A	Land interest name/organisation and land agent's name (if applicable) B	Type of interest C	Plot(s) D	Land require ment E	Status of negotiations with land interest F G H	RR ref. no(s). I	WR ref. no(s). J	This version: 4.0 (August 2023)	
								Previous version: 3.0 (July 2023)	
								Change	
								Cell in this row with change	Cell content in previous version
587 Cont'd			43-95	TP					
			43-96	CAR					
			43-97	CAR					
			43-98	TP					
			43-99	CAR					
			43-100	CAR					
			43-101	TP					
			43-102	TP					
			43-103	CAR					
			43-104	CAR					
			43-105	CAR					
			43-106	CAR					
			43-107	CAR					
			43-108	CAR					
			43-109	CAR					
			43-110	CAR					
			43-111	CAR					
			44-04	TP					
		44-08	CAR						
		44-09	CAR						

CA (Compulsory acquisition), CAR (Compulsory acquisition of rights over land and temporary possession), TP (Temporary possession)
 CAS (Compulsory acquisition of subsoil), CASTPS (Compulsory acquisition of subsoil and temporary possession of land at the surface)

No. A	Land interest name/organisation and land agent's name (if applicable) B	Type of interest C	Plot(s) D	Land require ment E	Status of negotiations with land interest F G H	RR ref. no(s). I	WR ref. no(s). J	This version: 4.0 (August 2023)	
								Previous version: 3.0 (July 2023)	
								Change	
								Cell in this row with change	Cell content in previous version
587 Cont'd			44-10	CAR					
			44-11	CAR					
			44-12	CA					
			44-17	CAR					
			44-18	CA					
			44-25	CA					
			44-26	CA					
			44-30	CA					
			44-31	CA					
			44-33	CA					
			44-39	CA					
			44-40	CA					
			44-44	CAR					
			44-48	CA					
			44-49	CA					
			44-51	CA					
			44-55	CA					
			44-57	CA					
		44-58	CA						
		44-61	CA						

CA (Compulsory acquisition), CAR (Compulsory acquisition of rights over land and temporary possession), TP (Temporary possession)
 CAS (Compulsory acquisition of subsoil), CASTPS (Compulsory acquisition of subsoil and temporary possession of land at the surface)

No. A	Land interest name/organisation and land agent's name (if applicable) B	Type of interest C	Plot(s) D	Land require ment E	Status of negotiations with land interest F G H	RR ref. no(s). I	WR ref. no(s). J	This version: 4.0 (August 2023)	
								Previous version: 3.0 (July 2023)	
								Change	
								Cell in this row with change	Cell content in previous version
587 Cont'd			44-62	CA					
			44-63	CA					
			44-64	TP					
			44-67	CA					
			44-69	CA					
			44-70	CA					
			44-77	CA					
			44-78	CA					
			44-79	CA					
			44-81	CAR					
			44-82	CA					
			44-84	CAR					
			44-86	CAR					
			44-89	CAR					
			44-91	CAR					
			44-95	CAR					
			44-96	CAR					
			44-98	CAR					
		44-100	CAR						
		44-101	TP						

CA (Compulsory acquisition), CAR (Compulsory acquisition of rights over land and temporary possession), TP (Temporary possession)
 CAS (Compulsory acquisition of subsoil), CASTPS (Compulsory acquisition of subsoil and temporary possession of land at the surface)

No. A	Land interest name/organisation and land agent's name (if applicable) B	Type of interest C	Plot(s) D	Land require ment E	Status of negotiations with land interest F G H	RR ref. no(s). I	WR ref. no(s). J	This version: 4.0 (August 2023)	
								Previous version: 3.0 (July 2023)	
								Change	
								Cell in this row with change	Cell content in previous version
587 Cont'd			44-102	TP					
			44-103	TP					
			44-104	TP					
			44-105	TP					
			44-106	TP					
			44-107	TP					
			44-108	TP					
			44-109	TP					
			44-110	TP					
			44-111	TP					
			44-113	TP					
			44-114	TP					
			44-115	TP					
			44-116	TP					
			44-117	TP					
			44-118	TP					
		44-119	TP						
		44-120	CAR						
		44-121	CAR						
		44-122	CAR						

CA (Compulsory acquisition), CAR (Compulsory acquisition of rights over land and temporary possession), TP (Temporary possession)
 CAS (Compulsory acquisition of subsoil), CASTPS (Compulsory acquisition of subsoil and temporary possession of land at the surface)

No. A	Land interest name/organisation and land agent's name (if applicable) B	Type of interest C	Plot(s) D	Land require ment E	Status of negotiations with land interest F G H	RR ref. no(s). I	WR ref. no(s). J	This version: 4.0 (August 2023)	
								Previous version: 3.0 (July 2023)	
								Change	
								Cell in this row with change	Cell content in previous version
587 Cont'd			44-123	CAR					
			44-124	CAR					
			45-18	TP					
			45-20	TP					
			45-22	TP					
			45-24	CAR					
			45-25	CAR					
			45-29	CAR					
			45-34	CA					
			45-51	CA					
			45-55	CA					
			45-56	CA					
			45-58	CA					
			45-59	CA					
			45-65	CA					
			45-67	TP					
			45-68	TP					
			45-76	CA					
		45-77	CA						
		45-79	TP						

CA (Compulsory acquisition), CAR (Compulsory acquisition of rights over land and temporary possession), TP (Temporary possession)
 CAS (Compulsory acquisition of subsoil), CASTPS (Compulsory acquisition of subsoil and temporary possession of land at the surface)

No. A	Land interest name/organisation and land agent's name (if applicable) B	Type of interest C	Plot(s) D	Land require ment E	Status of negotiations with land interest F G H	RR ref. no(s). I	WR ref. no(s). J	This version: 4.0 (August 2023)	
								Previous version: 3.0 (July 2023)	
								Change	
								Cell in this row with change	Cell content in previous version
587 Cont'd			45-80	CA					
			45-81	CA					
			45-86	CA					
			45-87	CAR					
			45-88	TP					
			45-89	CAR					
			45-90	CA					
			45-95	CA					
			45-96	CA					
			45-99	CAR					
			45-100	CAR					
			45-101	CA					
			45-102	CA					
			45-103	CA					
			45-104	CA					
			45-105	TP					
			45-107	TP					
		45-108	CAR						
		45-110	CAR						
		45-111	CAR						

CA (Compulsory acquisition), CAR (Compulsory acquisition of rights over land and temporary possession), TP (Temporary possession)
 CAS (Compulsory acquisition of subsoil), CASTPS (Compulsory acquisition of subsoil and temporary possession of land at the surface)

No. A	Land interest name/organisation and land agent's name (if applicable) B	Type of interest C	Plot(s) D	Land requirement E	Status of negotiations with land interest F G H	RR ref. no(s). I	WR ref. no(s). J	This version: 4.0 (August 2023)	
								Previous version: 3.0 (July 2023)	
								Change	
								Cell in this row with change	Cell content in previous version
587 Cont'd			45-112	CAR					
			45-113	CA					
			45-114	CA					
			45-115	CA					
			45-116	CA					
			45-117	CA					
			45-119	CA					
			45-120	CAR					
			45-121	CAR					
			45-122	CA					
			45-126	CA					
			45-127	CA					
			45-132	TP					
			45-134	CA					
			45-135	CA					
			45-138	CA					
			45-173	CAR					
		45-174	CAR						
		45-176	CAR						
		45-177	CAR						

CA (Compulsory acquisition), CAR (Compulsory acquisition of rights over land and temporary possession), TP (Temporary possession)
 CAS (Compulsory acquisition of subsoil), CASTPS (Compulsory acquisition of subsoil and temporary possession of land at the surface)

No. A	Land interest name/organisation and land agent's name (if applicable) B	Type of interest C	Plot(s) D	Land require ment E	Status of negotiations with land interest F G H	RR ref. no(s). I	WR ref. no(s). J	This version: 4.0 (August 2023)	
								Previous version: 3.0 (July 2023)	
								Change	
								Cell in this row with change	Cell content in previous version
587 Cont'd			46-04	CAR					
			46-06	CAR					
			46-08	CAR					
			46-09	CAR					
			46-11	CAR					
			46-12	CAR					
			46-15	CA					
			46-18	CA					
			46-19	CA					
			46-20	CA					
			46-21	CA					
			46-22	CA					
			46-23	CAR					
			46-24	CAR					
			46-25	CAR					
			46-26	CAR					
			46-27	CA					
			46-35	CA					
		46-38	CA						
		46-45	CA						

CA (Compulsory acquisition), CAR (Compulsory acquisition of rights over land and temporary possession), TP (Temporary possession)
 CAS (Compulsory acquisition of subsoil), CASTPS (Compulsory acquisition of subsoil and temporary possession of land at the surface)

No. A	Land interest name/organisation and land agent's name (if applicable) B	Type of interest C	Plot(s) D	Land requirement E	Status of negotiations with land interest F G H	RR ref. no(s). I	WR ref. no(s). J	This version: 4.0 (August 2023)	
								Previous version: 3.0 (July 2023)	
								Change	
								Cell in this row with change	Cell content in previous version
587 Cont'd			46-49	CA					
			46-51	CA					
			46-52	TP					
			46-53	CA					
			46-55	CAR					
			47-01	CA					
			47-11	CA					
			47-12	CA					
			47-13	CA					
			47-18	CA					
			47-26	CAR					
			47-29	CA					
			47-34	CA					
			47-36	CA					
			48-03	CA					
			48-04	CA					
			48-05	CA					
		48-06	CA						
588					An invitation to negotiate and acquire land interests by voluntary agreement has been sent by letter.				

CA (Compulsory acquisition), CAR (Compulsory acquisition of rights over land and temporary possession), TP (Temporary possession)
 CAS (Compulsory acquisition of subsoil), CASTPS (Compulsory acquisition of subsoil and temporary possession of land at the surface)

No. A	Land interest name/organisation and land agent's name (if applicable) B	Type of interest C	Plot(s) D	Land requirement E	Status of negotiations with land interest F G H	RR ref. no(s). I	WR ref. no(s). J	This version: 4.0 (August 2023)		
								Previous version: 3.0 (July 2023)		
								Change		
								Cell in this row with change	Cell content in previous version	
588 Cont'd	Lorraine Carol Jackman	Cat 1, 2 & 3	33-63	CA	2018-10-09 Letter	Section 42 Statutory consultation notification sent	RR-0610	N/A	J	new column added - written representation reference
	Richard William Jackman		33-66	CAR	2018-10-09 Letter	Land Interest Questionnaire sent				
			33-67	CAR	2018-12-19 Letter	Land Interest Questionnaire sent				
			33-74	TP	2019-02-08 Letter	Land Interest Questionnaire reminder sent				
			33-75	TP	2019-02-21 Letter	Land Interest Questionnaire response				
			33-123	CAR	2019-08-15 Letter	2019 Post-Statutory consultation notification sent				
					2020-01-27 Letter	Supplementary consultation notification sent				
			2020-07-13 Letter	Design Refinement consultation notification sent						
			2020-09-29 Letter	An invitation has been sent to negotiate and acquire land interests by voluntary agreement						
			2021-05-04 Letter	Survey access request sent						
			2021-07-13 Letter	Community Impacts consultation notification sent						
	2021-10-26 Letter		An invitation has been sent to negotiate and acquire land interests by voluntary agreement							
	2022-05-13 Letter		Local Refinement consultation notification sent							
2022-05-24 Letter	Local Refinement consultation extension notification sent									
2023-01-08 Letter	Section 56 notification sent									
589	LOS Scaffolding	Cat 1 & 3	44-93	TP	2018-11-19 Letter	Section 42 Statutory consultation notification sent	N/A	N/A	J	new column added - written representation reference
			44-94	CAR	2020-01-27 Letter	Supplementary consultation notification sent				

CA (Compulsory acquisition), CAR (Compulsory acquisition of rights over land and temporary possession), TP (Temporary possession)
 CAS (Compulsory acquisition of subsoil), CASTPS (Compulsory acquisition of subsoil and temporary possession of land at the surface)

No. A	Land interest name/organisation and land agent's name (if applicable) B	Type of interest C	Plot(s) D	Land requirement E	Status of negotiations with land interest F G H	RR ref. no(s). I	WR ref. no(s). J	This version: 4.0 (August 2023)	
								Previous version: 3.0 (July 2023)	
								Change	
								Cell in this row with change	Cell content in previous version
589 Cont'd					2020-03-16 Letter Land Interest Questionnaire sent 2020-07-13 Letter Design Refinement consultation notification sent 2020-09-29 Letter An invitation has been sent to negotiate and acquire land interests by voluntary agreement 2021-01-19 Letter Land Interest Questionnaire sent 2021-07-13 Letter Community Impacts consultation notification sent 2022-05-13 Letter Local Refinement consultation notification sent 2022-05-24 Letter Local Refinement consultation extension notification sent 2023-01-08 Letter Section 56 notification sent				
590	Louis Hussein Charles Merhemitch	Cat 1, 2 & 3	29-224 29-230 29-246	CA CA CA	An invitation to negotiate and acquire land interests by voluntary agreement has been sent by letter. 2022-05-11 Letter Local Refinement consultation notification sent 2022-09-07 Letter An invitation has been sent to negotiate and acquire land interests by voluntary agreement 2023-01-08 Letter Section 56 notification sent	N/A	N/A	J	new column added - written representation reference
591	Louisa Emma Elizabeth Andrews	Cat 1 & 3	09-42	TP	An invitation to negotiate and acquire land interests by voluntary agreement has been sent by letter. 2021-07-13 Letter Community Impacts consultation notification sent 2021-10-26 Letter An invitation has been sent to negotiate and acquire land interests by voluntary agreement 2022-05-13 Letter Local Refinement consultation notification sent 2022-05-24 Letter Local Refinement consultation extension notification sent	N/A	N/A	J	new column added - written representation reference

CA (Compulsory acquisition), CAR (Compulsory acquisition of rights over land and temporary possession), TP (Temporary possession)
 CAS (Compulsory acquisition of subsoil), CASTPS (Compulsory acquisition of subsoil and temporary possession of land at the surface)

No. A	Land interest name/organisation and land agent's name (if applicable) B	Type of interest C	Plot(s) D	Land requirement E	Status of negotiations with land interest F G H	RR ref. no(s). I	WR ref. no(s). J	This version: 4.0 (August 2023)	
								Previous version: 3.0 (July 2023)	
								Change	
								Cell in this row with change	Cell content in previous version
591 Cont'd					2023-01-08 Letter Section 56 notification sent				
592	Louise Lynds Steven Vincent Lynds	Cat 1 & 3	12-26	TP	2020-01-27 Letter An invitation to negotiate and acquire land interests by voluntary agreement has been sent by letter. Supplementary consultation notification sent 2020-07-13 Letter Design Refinement consultation notification sent 2020-09-29 Letter An invitation has been sent to negotiate and acquire land interests by voluntary agreement 2021-07-13 Letter Community Impacts consultation notification sent 2021-10-26 Letter An invitation has been sent to negotiate and acquire land interests by voluntary agreement 2021-11-04 Email Correspondence regarding voluntary agreement 2021-11-16 Email Correspondence regarding Project proposals and impact on property 2022-05-13 Letter Local Refinement consultation notification sent 2022-05-24 Letter Local Refinement consultation extension notification sent 2023-01-08 Letter Section 56 notification sent	N/A	N/A	J	new column added - written representation reference
593	Lucy Jane Barnett Peachey	Cat 1 & 3	33-267 33-274	CAR CAR	2023-05-02 Letter An invitation to negotiate and acquire land interests by voluntary agreement has been sent by letter. Section 102a notification sent 2023-06-28 Letter An invitation has been sent to negotiate and acquire land interests by voluntary agreement	N/A	N/A	J	new column added - written representation reference
594					An invitation to negotiate and acquire land interests by voluntary agreement has been sent by letter.				

CA (Compulsory acquisition), CAR (Compulsory acquisition of rights over land and temporary possession), TP (Temporary possession)
 CAS (Compulsory acquisition of subsoil), CASTPS (Compulsory acquisition of subsoil and temporary possession of land at the surface)

No. A	Land interest name/organisation and land agent's name (if applicable) B	Type of interest C	Plot(s) D	Land require ment E	Status of negotiations with land interest F G H	RR ref. no(s). I	WR ref. no(s). J	This version: 4.0 (August 2023)	
								Previous version: 3.0 (July 2023)	
								Change	
								Cell in this row with change	Cell content in previous version
594 Cont'd	Luke Andrew Clarke	Cat 1 & 3	30-55	TP	2020-07-13 Letter Design Refinement consultation notification sent 2020-09-29 Letter An invitation has been sent to negotiate and acquire land interests by voluntary agreement 2021-07-13 Letter Community Impacts consultation notification sent 2021-10-26 Letter An invitation has been sent to negotiate and acquire land interests by voluntary agreement 2022-05-13 Letter Local Refinement consultation notification sent 2022-05-24 Letter Local Refinement consultation extension notification sent 2023-01-08 Letter Section 56 notification sent	N/A	N/A	J	new column added - written representation reference
595	Luke Ian Edward Powell	Cat 1 & 3	28-87	CA	An invitation to negotiate and acquire land interests by voluntary agreement has been sent by letter. 2020-07-13 Letter Design Refinement consultation notification sent 2020-09-29 Letter An invitation has been sent to negotiate and acquire land interests by voluntary agreement 2021-07-13 Letter Community Impacts consultation notification sent 2021-10-26 Letter An invitation has been sent to negotiate and acquire land interests by voluntary agreement 2022-05-13 Letter Local Refinement consultation notification sent 2022-05-24 Letter Local Refinement consultation extension notification sent 2023-01-08 Letter Section 56 notification sent	N/A	N/A	J	new column added - written representation reference
596					An invitation to negotiate and acquire land interests by voluntary agreement has been sent by letter.				

CA (Compulsory acquisition), CAR (Compulsory acquisition of rights over land and temporary possession), TP (Temporary possession)
 CAS (Compulsory acquisition of subsoil), CASTPS (Compulsory acquisition of subsoil and temporary possession of land at the surface)

No. A	Land interest name/organisation and land agent's name (if applicable) B	Type of interest C	Plot(s) D	Land require ment E	Status of negotiations with land interest F G H	RR ref. no(s). I	WR ref. no(s). J	This version: 4.0 (August 2023)	
								Previous version: 3.0 (July 2023)	
								Change	
								Cell in this row with change	Cell content in previous version
596 Cont'd	Luke Robert John Whipps	Cat 1 & 3	25-90	CAR	2020-01-27 Letter Supplementary consultation notification sent 2020-07-13 Letter Design Refinement consultation notification sent 2020-09-29 Letter An invitation has been sent to negotiate and acquire land interests by voluntary agreement 2021-07-13 Letter Community Impacts consultation notification sent 2021-10-26 Letter An invitation has been sent to negotiate and acquire land interests by voluntary agreement 2022-05-13 Letter Local Refinement consultation notification sent 2022-05-24 Letter Local Refinement consultation extension notification sent 2023-01-08 Letter Section 56 notification sent	N/A	N/A	J	new column added - written representation reference
597	Luke T Smith	Cat 1	33-270 33-276	CAR TP	An invitation to negotiate and acquire land interests by voluntary agreement has been sent by letter. 2020-01-27 Letter Supplementary consultation notification sent 2020-07-13 Letter Design Refinement consultation notification sent 2020-09-29 Letter An invitation has been sent to negotiate and acquire land interests by voluntary agreement 2021-07-13 Letter Community Impacts consultation notification sent 2021-10-26 Letter An invitation has been sent to negotiate and acquire land interests by voluntary agreement 2022-05-13 Letter Local Refinement consultation notification sent 2022-05-24 Letter Local Refinement consultation extension notification sent 2023-01-08 Letter Section 56 notification sent	RR-1077	N/A	J	new column added - written representation reference

CA (Compulsory acquisition), CAR (Compulsory acquisition of rights over land and temporary possession), TP (Temporary possession)
 CAS (Compulsory acquisition of subsoil), CASTPS (Compulsory acquisition of subsoil and temporary possession of land at the surface)

No. A	Land interest name/organisation and land agent's name (if applicable) B	Type of interest C	Plot(s) D	Land require ment E	Status of negotiations with land interest F G H	RR ref. no(s). I	WR ref. no(s). J	This version: 4.0 (August 2023)					
								Previous version: 3.0 (July 2023)					
								Change					
								Cell in this row with change	Cell content in previous version				
598	Lumen Technologies UK Limited	Cat 2 & 3	26-02	CA	2019-04-16 Meeting	RR-0618	N/A	J	new column added - written representation reference				
			26-03	CA	2019-07-16 Email								
			26-04	CA	2019-08-07 Meeting								
			26-05	CA	2019-08-15 Letter								
			26-06	CA	2019-09-10 Meeting								
			26-36	CAR	2019-11-19 Meeting								
			26-37	CAR	2020-02-04 Meeting								
			26-38	CAR	2020-05-06 Meeting								
			26-39	CAR	2021-07-13 Letter								
			26-40	CAR	2021-10-26 Letter								
			26-41	CAR	2022-05-11 Letter								
			26-42	CAR	2022-05-13 Letter								
			26-44	CAR	2023-01-08 Letter								
			26-45	CAR	2023-07-17 Letter							F, G, H	previously blank
			26-46	CAR	2023-07-17 Letter							F, G, H	previously blank
			26-47	CAR									

CA (Compulsory acquisition), CAR (Compulsory acquisition of rights over land and temporary possession), TP (Temporary possession)
 CAS (Compulsory acquisition of subsoil), CASTPS (Compulsory acquisition of subsoil and temporary possession of land at the surface)

No. A	Land interest name/organisation and land agent's name (if applicable) B	Type of interest C	Plot(s) D	Land require ment E	Status of negotiations with land interest F G H	RR ref. no(s). I	WR ref. no(s). J	This version: 4.0 (August 2023)	
								Previous version: 3.0 (July 2023)	
								Change	
								Cell in this row with change	Cell content in previous version
598 Cont'd			26-48	CAR					
			26-49	CAR					
			26-51	CAR					
			26-52	CAR					
			26-53	CAR					
			26-54	CAR					
			26-55	CAR					
			26-56	CAR					
			26-57	CAR					
			26-58	CAR					
			26-59	CAR					
			26-60	CAR					
			26-61	CAR					
			26-62	CAR					
			26-63	CAR					
			26-64	CAR					
			26-65	CAR					
			26-66	CAR					
			27-01	CAR					
			27-45	CAR					

CA (Compulsory acquisition), CAR (Compulsory acquisition of rights over land and temporary possession), TP (Temporary possession)
 CAS (Compulsory acquisition of subsoil), CASTPS (Compulsory acquisition of subsoil and temporary possession of land at the surface)

No. A	Land interest name/organisation and land agent's name (if applicable) B	Type of interest C	Plot(s) D	Land require ment E	Status of negotiations with land interest F G H	RR ref. no(s). I	WR ref. no(s). J	This version: 4.0 (August 2023)	
								Previous version: 3.0 (July 2023)	
								Change	
								Cell in this row with change	Cell content in previous version
598 Cont'd			28-49	CAR					
			28-50	CAR					
			28-52	CAR					
			28-53	CAR					
			28-54	CAR					
			28-55	CA					
			28-56	CAR					
			28-57	CAR					
			28-58	TP					
			28-59	CAR					
			28-60	CAR					
			28-61	CAR					
			28-62	TP					
			28-63	TP					
			28-64	CAR					
			28-67	CAR					
			28-68	TP					
			28-69	CAR					
		28-70	CAR						
		28-72	CAR						

CA (Compulsory acquisition), CAR (Compulsory acquisition of rights over land and temporary possession), TP (Temporary possession)
 CAS (Compulsory acquisition of subsoil), CASTPS (Compulsory acquisition of subsoil and temporary possession of land at the surface)

No. A	Land interest name/organisation and land agent's name (if applicable) B	Type of interest C	Plot(s) D	Land require ment E	Status of negotiations with land interest F G H	RR ref. no(s). I	WR ref. no(s). J	This version: 4.0 (August 2023)	
								Previous version: 3.0 (July 2023)	
								Change	
								Cell in this row with change	Cell content in previous version
598 Cont'd			28-73	CAR					
			28-74	CA					
			28-75	CA					
			28-77	CA					
			28-78	CA					
			28-79	CA					
			28-80	CA					
			28-82	CA					
			28-83	CA					
			28-84	CA					
			28-85	CA					
			28-86	CA					
			28-87	CA					
			28-88	CA					
			28-89	CA					
			28-90	CA					
			28-91	CA					
28-92	CA								
28-93	CA								
28-94	CA								

CA (Compulsory acquisition), CAR (Compulsory acquisition of rights over land and temporary possession), TP (Temporary possession)
 CAS (Compulsory acquisition of subsoil), CASTPS (Compulsory acquisition of subsoil and temporary possession of land at the surface)

No. A	Land interest name/organisation and land agent's name (if applicable) B	Type of interest C	Plot(s) D	Land require ment E	Status of negotiations with land interest F G H	RR ref. no(s). I	WR ref. no(s). J	This version: 4.0 (August 2023)	
								Previous version: 3.0 (July 2023)	
								Change	
								Cell in this row with change	Cell content in previous version
598 Cont'd			28-95	CA					
			28-96	CA					
			28-97	CA					
			28-98	CAR					
			28-99	CA					
			28-100	CAR					
			28-101	CA					
			28-110	CA					
			28-111	CA					
			28-112	CA					
			28-113	CA					
			28-114	CA					
			28-116	CA					
			28-117	CA					
			28-119	CA					
			28-121	CA					
			28-122	CA					
			28-123	CA					
			28-124	CAR					
		28-129	CAR						

CA (Compulsory acquisition), CAR (Compulsory acquisition of rights over land and temporary possession), TP (Temporary possession)
 CAS (Compulsory acquisition of subsoil), CASTPS (Compulsory acquisition of subsoil and temporary possession of land at the surface)

No. A	Land interest name/organisation and land agent's name (if applicable) B	Type of interest C	Plot(s) D	Land requirement E	Status of negotiations with land interest F G H	RR ref. no(s). I	WR ref. no(s). J	This version: 4.0 (August 2023)	
								Previous version: 3.0 (July 2023)	
								Change	
								Cell in this row with change	Cell content in previous version
598 Cont'd			28-130	TP					
			28-131	CAR					
			28-133	CAR					
			29-02	CA					
			29-03	CAR					
			29-04	CAR					
			29-06	CA					
			29-09	CA					
			29-10	CAR					
			29-11	CAR					
			29-13	CAR					
			29-15	CA					
			29-17	CAR					
			29-19	CA					
			29-20	CAR					
			29-21	CA					
			29-22	CA					
		29-23	CA						
		29-25	CA						
		29-28	CA						

CA (Compulsory acquisition), CAR (Compulsory acquisition of rights over land and temporary possession), TP (Temporary possession)
 CAS (Compulsory acquisition of subsoil), CASTPS (Compulsory acquisition of subsoil and temporary possession of land at the surface)

No. A	Land interest name/organisation and land agent's name (if applicable) B	Type of interest C	Plot(s) D	Land require ment E	Status of negotiations with land interest F G H	RR ref. no(s). I	WR ref. no(s). J	This version: 4.0 (August 2023)	
								Previous version: 3.0 (July 2023)	
								Change	
								Cell in this row with change	Cell content in previous version
598 Cont'd			29-30	CA					
			29-31	TP					
			29-32	CA					
			29-34	CA					
			29-35	CA					
			29-38	CA					
			29-39	TP					
			29-40	CA					
			29-41	CA					
			29-42	CA					
			29-43	CA					
			29-44	CA					
			29-45	CA					
			29-47	CA					
			29-48	CA					
			29-49	CAR					
			29-50	CA					
		29-51	TP						
		29-52	CA						
		29-53	CA						

CA (Compulsory acquisition), CAR (Compulsory acquisition of rights over land and temporary possession), TP (Temporary possession)
 CAS (Compulsory acquisition of subsoil), CASTPS (Compulsory acquisition of subsoil and temporary possession of land at the surface)

No. A	Land interest name/organisation and land agent's name (if applicable) B	Type of interest C	Plot(s) D	Land requirement E	Status of negotiations with land interest F G H	RR ref. no(s). I	WR ref. no(s). J	This version: 4.0 (August 2023)	
								Previous version: 3.0 (July 2023)	
								Change	
								Cell in this row with change	Cell content in previous version
598 Cont'd			29-54	CA					
			29-55	CA					
			29-59	CA					
			29-69	CA					
			29-75	CA					
			29-76	CA					
			29-77	CA					
			29-80	CA					
			29-82	CA					
			29-83	CA					
			29-87	CA					
			29-88	CA					
			29-93	CA					
			29-96	CA					
			29-108	CA					
			29-111	CA					
			29-114	CA					
			29-123	CA					
29-124	CA								
29-142	CA								

CA (Compulsory acquisition), CAR (Compulsory acquisition of rights over land and temporary possession), TP (Temporary possession)
 CAS (Compulsory acquisition of subsoil), CASTPS (Compulsory acquisition of subsoil and temporary possession of land at the surface)

No. A	Land interest name/organisation and land agent's name (if applicable) B	Type of interest C	Plot(s) D	Land require ment E	Status of negotiations with land interest F G H	RR ref. no(s). I	WR ref. no(s). J	This version: 4.0 (August 2023)	
								Previous version: 3.0 (July 2023)	
								Change	
								Cell in this row with change	Cell content in previous version
598 Cont'd			29-148	CA					
			29-150	CA					
			29-154	CA					
			29-156	CA					
			29-158	CA					
			29-166	CA					
			29-176	CA					
			29-178	CA					
			29-191	CA					
			29-193	CA					
			29-282	CAR					
			29-283	CAR					
			32-81	TP					
			32-108	CA					
			32-121	CA					
			32-123	CA					
			32-126	CA					
			32-127	CA					
32-131	CA								
32-132	CA								

CA (Compulsory acquisition), CAR (Compulsory acquisition of rights over land and temporary possession), TP (Temporary possession)
 CAS (Compulsory acquisition of subsoil), CASTPS (Compulsory acquisition of subsoil and temporary possession of land at the surface)

No. A	Land interest name/organisation and land agent's name (if applicable) B	Type of interest C	Plot(s) D	Land require ment E	Status of negotiations with land interest F G H	RR ref. no(s). I	WR ref. no(s). J	This version: 4.0 (August 2023)	
								Previous version: 3.0 (July 2023)	
								Change	
								Cell in this row with change	Cell content in previous version
598 Cont'd			32-136	CAR					
			32-139	CAR					
			32-140	CAR					
			32-141	CAR					
			32-145	CAR					
			32-146	CA					
			32-153	TP					
			32-156	CAR					
			32-157	CAR					
			32-158	TP					
			32-159	CAR					
			32-160	CAR					
			32-162	TP					
			32-168	CAR					
			32-178	CAR					
			33-15	CA					
			33-18	CA					
			33-19	TP					
		33-35	CAR						
		33-60	CA						

CA (Compulsory acquisition), CAR (Compulsory acquisition of rights over land and temporary possession), TP (Temporary possession)
 CAS (Compulsory acquisition of subsoil), CASTPS (Compulsory acquisition of subsoil and temporary possession of land at the surface)

No. A	Land interest name/organisation and land agent's name (if applicable) B	Type of interest C	Plot(s) D	Land requirement E	Status of negotiations with land interest F G H	RR ref. no(s). I	WR ref. no(s). J	This version: 4.0 (August 2023)	
								Previous version: 3.0 (July 2023)	
								Change	
								Cell in this row with change	Cell content in previous version
598 Cont'd			33-76 33-95	CA CA					
599	Lynda Ann Smith	Cat 1 & 3	25-70	CAR	<p>An invitation to negotiate and acquire land interests by voluntary agreement has been sent by letter.</p> <p>2020-01-27 Letter Supplementary consultation notification sent</p> <p>2020-07-13 Letter Design Refinement consultation notification sent</p> <p>2020-09-29 Letter An invitation has been sent to negotiate and acquire land interests by voluntary agreement</p> <p>2021-07-13 Letter Community Impacts consultation notification sent</p> <p>2021-10-26 Letter An invitation has been sent to negotiate and acquire land interests by voluntary agreement</p> <p>2022-05-13 Letter Local Refinement consultation notification sent</p> <p>2022-05-24 Letter Local Refinement consultation extension notification sent</p> <p>2023-01-08 Letter Section 56 notification sent</p>	N/A	N/A	J	new column added - written representation reference
600	Lynn MacLean Tom French - BTF Partnership (as agent)	Cat 1, 2 & 3	04-196 04-198 04-199 04-201	CA CA CA CA	<p>The Applicant has been in discussions with the landowner's agent regarding a potential voluntary agreement. Discussions are currently on hold and will progress pending client instruction.</p> <p>2017-10-31 Letter Order Limits update notification sent</p> <p>2018-08-20 Letter Land Interest Questionnaire sent</p> <p>2018-09-26 Email Correspondence regarding survey works</p> <p>2018-10-09 Letter Section 42 Statutory consultation notification sent</p>	N/A	N/A	J	new column added - written representation reference

CA (Compulsory acquisition), CAR (Compulsory acquisition of rights over land and temporary possession), TP (Temporary possession)
CAS (Compulsory acquisition of subsoil), CASTPS (Compulsory acquisition of subsoil and temporary possession of land at the surface)

No. A	Land interest name/organisation and land agent's name (if applicable) B	Type of interest C	Plot(s) D	Land require ment E	Status of negotiations with land interest F G H	RR ref. no(s). I	WR ref. no(s). J	This version: 4.0 (August 2023)	
								Previous version: 3.0 (July 2023)	
								Change	
								Cell in this row with change	Cell content in previous version
600 Cont'd			04-202	CA	2018-11-14 Email Correspondence regarding surveys				
			04-205	CA	2019-07-30 Email Correspondence regarding survey access request				
			04-206	CA	2020-01-27 Letter Supplementary consultation notification sent				
			04-207	CA	2020-03-16 Letter Land Interest Questionnaire sent				
			04-213	CA	2020-05-04 Email Correspondence regarding survey access				
			04-215	CAR	2020-05-26 Email Correspondence with agent regarding proposed environmental mitigation				
			04-229	CAR	2020-06-01 Email Correspondence with agent regarding proposed environmental mitigation				
			04-230	CA	2020-06-24 Email Correspondence with agent regarding proposed environmental mitigation				
			04-233	TP	2020-07-13 Letter Design Refinement consultation notification sent				
			04-239	CA	2020-09-29 Letter An invitation has been sent to negotiate and acquire land interests by voluntary agreement				
			04-243	CAR	2020-10-22 Meeting Discussion with agent regarding potential voluntary acquisition				
			04-272	CA	2020-11-05 Meeting Discussion with agent where the Applicant instructed a valuation of the land				
			04-273	CA	2020-11-09 Email Correspondence regarding proposed option agreement and potential access to retained land				
			05-01	TP	2020-12-10 Email Correspondence from Valuation Office Agency regarding proposed option agreement and request to carry out an inspection of the land for the purpose of valuation				
			05-02	TP	2021-01-11 Letter Land Interest Questionnaire sent				
		05-03	TP	2021-01-14 Meeting Discussion regarding valuation of land					
		05-06	TP	2021-01-20 Email Correspondence regarding land referencing					

CA (Compulsory acquisition), CAR (Compulsory acquisition of rights over land and temporary possession), TP (Temporary possession)
 CAS (Compulsory acquisition of subsoil), CASTPS (Compulsory acquisition of subsoil and temporary possession of land at the surface)

No. A	Land interest name/organisation and land agent's name (if applicable) B	Type of interest C	Plot(s) D	Land requirement E	Status of negotiations with land interest F G H	RR ref. no(s). I	WR ref. no(s). J	This version: 4.0 (August 2023)	
								Previous version: 3.0 (July 2023)	
								Change	
								Cell in this row with change	Cell content in previous version
600 Cont'd			06-02	CA	2021-03-19 Email Correspondence acknowledging receipt of District Valuation Service comparables				
			06-03	CAR	2021-03-20 Email Correspondence requesting District Valuation Service comparables				
			06-06	CA	2021-04-23 Meeting Regular catch up meeting with agent to discuss status and case progress - agent in discussion with the Applicant's valuer				
			06-09	TP	2021-05-13 Meeting Regular catch up meeting with agent to discuss status and case progress				
			06-12	CA	2021-06-15 Email Correspondence attaching draft Heads of Terms for an option agreement				
			06-13	CA	2021-07-13 Letter Community Impacts consultation notification sent				
			06-14	CA	2021-07-13 Meeting Regular catch up meeting with agent to discuss status and case progress - on hold until further instruction				
			06-15	CA	2021-10-04 Email Correspondence regarding survey access and works				
			06-21	CA	2021-10-15 Email Correspondence regarding survey payment				
			06-28	CA	2021-10-26 Letter An invitation has been sent to negotiate and acquire land interests by voluntary agreement				
			06-31	CA	2022-02-01 Letter Environmental compensation landowner engagement notification sent				
			06-42	CA	2022-02-07 Meeting Meeting with agent to explain that an additional area of client's land had been included into the Order Limits for proposed compensation for the impacts of nitrogen deposition as a result of the new road				
			06-43	CA	2022-03-01 Meeting Regular catch up meeting with agent to discuss status and case progress - no update, on hold until client instruction				
			06-44	CA	2022-05-13 Letter Local Refinement consultation notification sent				

CA (Compulsory acquisition), CAR (Compulsory acquisition of rights over land and temporary possession), TP (Temporary possession)
 CAS (Compulsory acquisition of subsoil), CASTPS (Compulsory acquisition of subsoil and temporary possession of land at the surface)

No. A	Land interest name/organisation and land agent's name (if applicable) B	Type of interest C	Plot(s) D	Land require ment E	Status of negotiations with land interest F G H	RR ref. no(s). I	WR ref. no(s). J	This version: 4.0 (August 2023)	
								Previous version: 3.0 (July 2023)	
								Change	
								Cell in this row with change	Cell content in previous version
600 Cont'd			06-45	CA	2022-05-24 Letter Local Refinement consultation extension notification sent				
			06-46	CAR	2022-06-09 Email Correspondence regarding environmental compensation proposals update				
			06-48	CA	2022-07-25 Meeting Regular catch up meeting with agent to discuss status and case progress - no update				
			06-51	CA	2022-08-03 Email Correspondence regarding environmental compensation technical note				
			06-53	CA	2022-08-15 Meeting Regular catch up meeting with agent to discuss status and case progress - no update				
			06-55	CAR	2022-09-01 Letter Landowner engagement notification sent				
			06-56	CAR	2022-09-05 Meeting Regular catch up meeting with agent to discuss status and case progress - progress on hold until post Development Consent Order submission				
			06-62	CA	2022-09-05 Meeting Meeting with agent - agreed not to progress voluntary discussions any further at this stage				
			06-75	TP	2022-10-07 Meeting Regular update meeting with agent				
			06-76	CA	2022-11-28 Meeting Regular update meeting with agent				
			06-116	TP	2022-12-19 Meeting Regular update meeting with agent				
			06-145	CA	2023-01-08 Letter Section 56 notification sent				
			06-153	TP	2023-01-09 Meeting Regular update meeting with agent				
			06-170	CA	2023-02-06 Meeting Regular update meeting with agent				
			07-35	CA	2023-03-07 Meeting Regular update meeting with agent				
			07-41	CAR	2023-04-12 Meeting Regular update meeting with agent				
			07-47	CA	2023-05-04 Meeting Regular update meeting with agent				
			07-48	CA	2023-05-22 Meeting Regular update meeting with agent				

CA (Compulsory acquisition), CAR (Compulsory acquisition of rights over land and temporary possession), TP (Temporary possession)
 CAS (Compulsory acquisition of subsoil), CASTPS (Compulsory acquisition of subsoil and temporary possession of land at the surface)

No. A	Land interest name/organisation and land agent's name (if applicable) B	Type of interest C	Plot(s) D	Land require ment E	Status of negotiations with land interest F G H	RR ref. no(s). I	WR ref. no(s). J	This version: 4.0 (August 2023)	
								Previous version: 3.0 (July 2023)	
								Change	
								Cell in this row with change	Cell content in previous version
600 Cont'd			07-49	CA	2023-06-15 Meeting Regular update meeting with agent			F, G, H	previously blank
601	Lynn Patricia Whipps	Cat 1, 2 & 3	25-90	CAR	2018-10-09 Letter An invitation to negotiate and acquire land interests by voluntary agreement has been sent by letter. Land Interest Questionnaire sent	N/A	N/A	J	new column added - written representation reference
			25-91	CAR	2018-10-09 Letter Section 42 Statutory consultation notification sent				
			25-92	CAR	2019-02-08 Letter Land Interest Questionnaire reminder sent				
			28-81	CA	2020-01-27 Letter Supplementary consultation notification sent				
					2020-07-13 Letter Design Refinement consultation notification sent				
					2020-09-29 Letter An invitation has been sent to negotiate and acquire land interests by voluntary agreement				
					2021-07-13 Letter Community Impacts consultation notification sent				
					2021-10-26 Letter An invitation has been sent to negotiate and acquire land interests by voluntary agreement				
					2022-05-13 Letter Local Refinement consultation notification sent				
					2022-05-24 Letter Local Refinement consultation extension notification sent				
					2023-01-08 Letter Section 56 notification sent				
602	Lynn Stella Power-Berry	Cat 1 & 3	33-120	CAR	2018-10-09 Letter An invitation to negotiate and acquire land interests by voluntary agreement has been sent by letter. Section 42 Statutory consultation notification sent	N/A	N/A	J	new column added - written representation reference
					2018-10-09 Letter Land Interest Questionnaire sent				
					2019-02-08 Letter Land Interest Questionnaire reminder sent				

CA (Compulsory acquisition), CAR (Compulsory acquisition of rights over land and temporary possession), TP (Temporary possession)
 CAS (Compulsory acquisition of subsoil), CASTPS (Compulsory acquisition of subsoil and temporary possession of land at the surface)

No. A	Land interest name/organisation and land agent's name (if applicable) B	Type of interest C	Plot(s) D	Land require ment E	Status of negotiations with land interest F G H	RR ref. no(s). I	WR ref. no(s). J	This version: 4.0 (August 2023)	
								Previous version: 3.0 (July 2023)	
								Change	
								Cell in this row with change	Cell content in previous version
602 Cont'd					2020-01-27 Letter Supplementary consultation notification sent 2020-07-13 Letter Design Refinement consultation notification sent 2020-09-29 Letter An invitation has been sent to negotiate and acquire land interests by voluntary agreement 2021-07-13 Letter Community Impacts consultation notification sent 2021-10-26 Letter An invitation has been sent to negotiate and acquire land interests by voluntary agreement 2022-05-13 Letter Local Refinement consultation notification sent 2022-05-24 Letter Local Refinement consultation extension notification sent 2023-01-08 Letter Section 56 notification sent				
603	M Balogun	Cat 1 & 3	29-70	CA	Property bought under the blight provisions by the Applicant. The occupier is a tenant of the Applicant occupying by way of an Assured Shorthold Tenancy. Possession will be sought under the AST first. 2023-05-02 Letter Section 102a notification sent	N/A	N/A	J	new column added - written representation reference
604	M K Donovan	Cat 1 & 3	29-118	CA	Property bought under the blight provisions by the Applicant. The occupier is a tenant of the Applicant occupying by way of an Assured Shorthold Tenancy. Possession will be sought under the AST first. 2023-05-02 Letter Section 102a notification sent	N/A	N/A	J	new column added - written representation reference
605	M R Services (Essex) Limited	Cat 1	32-90	CA	An invitation has been sent to negotiate and acquire land interests by voluntary agreement. 2019-08-15 Letter 2019 Post-Statutory consultation notification sent	N/A	N/A	J	new column added - written representation reference

CA (Compulsory acquisition), CAR (Compulsory acquisition of rights over land and temporary possession), TP (Temporary possession)
CAS (Compulsory acquisition of subsoil), CASTPS (Compulsory acquisition of subsoil and temporary possession of land at the surface)

No. A	Land interest name/organisation and land agent's name (if applicable) B	Type of interest C	Plot(s) D	Land requirement E	Status of negotiations with land interest F G H	RR ref. no(s). I	WR ref. no(s). J	This version: 4.0 (August 2023)	
								Previous version: 3.0 (July 2023)	
								Change	
								Cell in this row with change	Cell content in previous version
605 Cont'd			32-91 32-135	CAR CAR	2022-05-13 Letter Local Refinement consultation notification sent 2022-05-24 Letter Local Refinement consultation extension notification sent 2023-01-08 Letter Section 56 notification sent				
606	Madalina Adriana Dumitrache	Cat 1 & 3	43-64	TP	An invitation to negotiate and acquire land interests by voluntary agreement has been sent by letter. 2020-02-18 Letter Supplementary consultation notification sent 2020-07-13 Letter Design Refinement consultation notification sent 2020-09-29 Letter An invitation has been sent to negotiate and acquire land interests by voluntary agreement 2021-07-13 Letter Community Impacts consultation notification sent 2021-10-26 Letter An invitation has been sent to negotiate and acquire land interests by voluntary agreement 2022-05-13 Letter Local Refinement consultation notification sent 2022-05-24 Letter Local Refinement consultation extension notification sent 2023-01-08 Letter Section 56 notification sent	N/A	N/A	J	new column added - written representation reference
607	Maddy Ellen Bott	Cat 1 & 3	13-16	CAR	An invitation to negotiate and acquire land interests by voluntary agreement has been sent by letter. 2022-05-13 Letter Local Refinement consultation notification sent 2022-05-24 Letter Local Refinement consultation extension notification sent 2022-09-07 Letter An invitation has been sent to negotiate and acquire land interests by voluntary agreement 2023-01-08 Letter Section 56 notification sent	N/A	N/A	J	new column added - written representation reference

CA (Compulsory acquisition), CAR (Compulsory acquisition of rights over land and temporary possession), TP (Temporary possession)
 CAS (Compulsory acquisition of subsoil), CASTPS (Compulsory acquisition of subsoil and temporary possession of land at the surface)

No. A	Land interest name/organisation and land agent's name (if applicable) B	Type of interest C	Plot(s) D	Land requirement E	Status of negotiations with land interest F G H	RR ref. no(s). I	WR ref. no(s). J	This version: 4.0 (August 2023)	
								Previous version: 3.0 (July 2023)	
								Change	
								Cell in this row with change	Cell content in previous version
608	Malcolm Edward Sherrington	Cat 1 & 3	05-16	CAR	An invitation to negotiate and acquire land interests by voluntary agreement has been sent by letter. 2020-01-27 Letter Supplementary consultation notification sent 2020-07-13 Letter Design Refinement consultation notification sent 2020-09-29 Letter An invitation has been sent to negotiate and acquire land interests by voluntary agreement 2021-07-13 Letter Community Impacts consultation notification sent 2021-10-26 Letter An invitation has been sent to negotiate and acquire land interests by voluntary agreement 2022-03-10 Letter Survey access request sent 2022-05-13 Letter Local Refinement consultation notification sent 2022-05-24 Letter Local Refinement consultation extension notification sent 2023-01-08 Letter Section 56 notification sent	N/A	N/A	J	new column added - written representation reference
609	Malgorzata Wlazlo	Cat 1 & 3	30-34	TP	An invitation to negotiate and acquire land interests by voluntary agreement has been sent by letter. 2020-09-29 Letter An invitation has been sent to negotiate and acquire land interests by voluntary agreement 2021-07-13 Letter Community Impacts consultation notification sent 2021-10-26 Letter An invitation has been sent to negotiate and acquire land interests by voluntary agreement 2022-05-13 Letter Local Refinement consultation notification sent 2022-05-24 Letter Local Refinement consultation extension notification sent 2023-01-08 Letter Section 56 notification sent	N/A	N/A	J	new column added - written representation reference

CA (Compulsory acquisition), CAR (Compulsory acquisition of rights over land and temporary possession), TP (Temporary possession)
 CAS (Compulsory acquisition of subsoil), CASTPS (Compulsory acquisition of subsoil and temporary possession of land at the surface)

No. A	Land interest name/organisation and land agent's name (if applicable) B	Type of interest C	Plot(s) D	Land requirement E	Status of negotiations with land interest F G H	RR ref. no(s). I	WR ref. no(s). J	This version: 4.0 (August 2023)	
								Previous version: 3.0 (July 2023)	
								Change	
								Cell in this row with change	Cell content in previous version
610	Malthurst South East Limited Motor Fuel Group	Cat 1	06-175 06-196	CA CA	2017-04-12 Letter Preferred Route Announcement notification sent 2017-06-07 Meeting Initial meeting following the Preferred Route Announcement to provide a Project update and discuss impact of proposals and potential mitigation 2017-08-17 Letter Survey access request sent 2017-09-05 Email Correspondence regarding survey access 2017-10-31 Letter Order Limits update notification sent 2017-11-01 Email Correspondence regarding survey works agreement 2018-04-10 Email Correspondence regarding survey access 2018-05-14 Letter Land Interest Questionnaire sent 2018-05-15 Meeting Discussion regarding Project update and the impact of the Project on their interests 2018-05-24 Letter Land Interest Questionnaire response 2018-05-31 Email Correspondence regarding survey access 2018-09-04 Phone Call Conversation regarding survey access 2018-10-09 Letter Section 42 Statutory consultation notification sent 2019-08-15 Letter 2019 Post-Statutory consultation notification sent 2019-08-27 Letter Correspondence regarding Supplementary consultation 2019-09-03 Email Correspondence regarding survey works	RR-0633	N/A	J	new column added - written representation reference

CA (Compulsory acquisition), CAR (Compulsory acquisition of rights over land and temporary possession), TP (Temporary possession)
 CAS (Compulsory acquisition of subsoil), CASTPS (Compulsory acquisition of subsoil and temporary possession of land at the surface)

No. A	Land interest name/organisation and land agent's name (if applicable) B	Type of interest C	Plot(s) D	Land requirement E	Status of negotiations with land interest F G H	RR ref. no(s). I	WR ref. no(s). J	This version: 4.0 (August 2023)	
								Previous version: 3.0 (July 2023)	
								Change	
								Cell in this row with change	Cell content in previous version
610 Cont'd					2019-11-08 Letter Land Interest Questionnaire sent				
					2020-01-08 Email Correspondence regarding survey works				
					2020-01-17 Email Correspondence regarding survey licence				
					2020-01-27 Letter Supplementary consultation notification sent				
					2020-01-30 Letter Land Interest Questionnaire response				
					2020-02-26 Phone Call Conversation with agent clarifying land requirements and proposing agreement				
					2020-04-30 Email Correspondence attaching draft Heads of Terms for agreement				
					2020-05-13 Email Correspondence from agent regarding draft Heads of Terms agreement				
					2020-05-19 Phone Call Conversation with agent to discuss the Heads of Terms				
					2020-05-22 Email Correspondence clarifying aspects of Heads of Terms agreement				
					2020-06-10 Meeting Discussion regarding practicalities and timescales associated with transferring the land with agent and landowner's operational employees				
					2020-07-13 Letter Design Refinement consultation notification sent				
					2020-08-24 Phone Call Conversation with agent to refine the Heads of Terms				
					2020-09-08 Email Correspondence attaching updated Heads of Terms agreement				
					2020-09-29 Letter An invitation has been sent to negotiate and acquire land interests by voluntary agreement				
					2020-10-06 Email Correspondence requesting further information about the Project and effect on property				
					2021-04-13 Email Correspondence requesting survey access				

CA (Compulsory acquisition), CAR (Compulsory acquisition of rights over land and temporary possession), TP (Temporary possession)
 CAS (Compulsory acquisition of subsoil), CASTPS (Compulsory acquisition of subsoil and temporary possession of land at the surface)

No. A	Land interest name/organisation and land agent's name (if applicable) B	Type of interest C	Plot(s) D	Land requirement E	Status of negotiations with land interest F G H	RR ref. no(s). I	WR ref. no(s). J	This version: 4.0 (August 2023)	
								Previous version: 3.0 (July 2023)	
								Change	
								Cell in this row with change	Cell content in previous version
610 Cont'd					2021-05-10 Email Correspondence requesting survey access				
					2021-05-12 Email Correspondence confirming Heads of Terms agreement for a voluntary agreement				
					2021-07-13 Letter Community Impacts consultation notification sent				
					2021-08-09 Email Correspondence regarding Community Impacts consultation				
					2021-09-13 Email Correspondence regarding survey payment				
					2021-10-26 Letter An invitation has been sent to negotiate and acquire land interests by voluntary agreement				
					2021-11-03 Email Correspondence regarding draft Heads of Terms agreement				
					2022-05-13 Letter Local Refinement consultation notification sent				
					2022-05-19 Email Correspondence requesting survey access				
					2022-05-24 Letter Local Refinement consultation extension notification sent				
					2022-06-07 Email Correspondence regarding survey access request				
					2022-09-02 Email Correspondence to agent outlining current expectations as to scope of decommissioning responsibilities				
					2022-10-13 Email Correspondence to agent chasing progress on voluntary agreement and updating on Applicants programme				
					2022-11-16 Meeting Meeting with agent and landowner to discuss decommissioning expectations in order to finalise voluntary agreement				
					2023-01-08 Letter Section 56 notification sent				
				2023-01-10 Email Correspondence from agent confirming extent of decommissioning works to be included in voluntary agreement					

CA (Compulsory acquisition), CAR (Compulsory acquisition of rights over land and temporary possession), TP (Temporary possession)
 CAS (Compulsory acquisition of subsoil), CASTPS (Compulsory acquisition of subsoil and temporary possession of land at the surface)

Planning Inspectorate Scheme Ref: TR010032
 Application Document Ref: TR010032/APP/4.1
 DATE: August 2023
 DEADLINE: 3

No. A	Land interest name/organisation and land agent's name (if applicable) B	Type of interest C	Plot(s) D	Land require ment E	Status of negotiations with land interest F G H	RR ref. no(s). I	WR ref. no(s). J	This version: 4.0 (August 2023)	
								Previous version: 3.0 (July 2023)	
								Change	
								Cell in this row with change	Cell content in previous version
610 Cont'd					2023-01-26 Email Correspondence to agent and landowner confirming agreement to decommissioning and specific drafting to be included in voluntary agreement 2023-02-20 Email Correspondence to agent and landowner attaching final form of voluntary agreement for approval and signing 2023-05-10 Email Correspondence from agent with an update on final drafting matters to be addressed in the voluntary agreement				
611	Mandy Martin Paul Kenneth Martin	Cat 1 & 3	09-14	TP	A licence to acquire rights in relation to the landowner's subsoil up to the half-width of the highway has been agreed and completed. 2018-10-09 Letter Section 42 Statutory consultation notification sent 2018-10-09 Letter Land Interest Questionnaire sent 2019-02-08 Letter Land Interest Questionnaire reminder sent 2020-01-27 Letter Supplementary consultation notification sent 2020-07-13 Letter Design Refinement consultation notification sent 2020-09-29 Letter An invitation has been sent to negotiate and acquire land interests by voluntary agreement 2020-10-17 Email Correspondence regarding interest in voluntary agreement 2020-10-26 Email Correspondence regarding voluntary agreement 2021-01-19 Email Correspondence sending voluntary licence agreement 2021-07-13 Letter Community Impacts consultation notification sent 2021-08-13 Email Correspondence regarding voluntary agreement	RR-0634	N/A	J	new column added - written representation reference

CA (Compulsory acquisition), CAR (Compulsory acquisition of rights over land and temporary possession), TP (Temporary possession)
 CAS (Compulsory acquisition of subsoil), CASTPS (Compulsory acquisition of subsoil and temporary possession of land at the surface)

No. A	Land interest name/organisation and land agent's name (if applicable) B	Type of interest C	Plot(s) D	Land requirement E	Status of negotiations with land interest F G H	RR ref. no(s). I	WR ref. no(s). J	This version: 4.0 (August 2023)	
								Previous version: 3.0 (July 2023)	
								Change	
								Cell in this row with change	Cell content in previous version
611 Cont'd					2021-09-11 Email Correspondence regarding voluntary licence agreement letter 2022-05-13 Letter Local Refinement consultation notification sent 2022-05-24 Letter Local Refinement consultation extension notification sent 2023-01-08 Letter Section 56 notification sent				
612	Mandy Wolfe	Cat 1 & 3	43-85	TP	An invitation to negotiate and acquire land interests by voluntary agreement has been sent by letter. 2020-01-27 Letter Supplementary consultation notification sent 2020-07-13 Letter Design Refinement consultation notification sent 2020-09-29 Letter An invitation has been sent to negotiate and acquire land interests by voluntary agreement 2021-07-13 Letter Community Impacts consultation notification sent 2021-10-26 Letter An invitation has been sent to negotiate and acquire land interests by voluntary agreement 2022-05-13 Letter Local Refinement consultation notification sent 2022-05-24 Letter Local Refinement consultation extension notification sent 2023-01-08 Letter Section 56 notification sent	N/A	N/A	J	new column added - written representation reference
613	Marc John Hales	Cat 1 & 3	26-54	CAR	An invitation to negotiate and acquire land interests by voluntary agreement has been sent by letter. 2018-10-09 Letter Land Interest Questionnaire sent 2019-02-08 Letter Land Interest Questionnaire reminder sent 2020-09-29 Letter An invitation has been sent to negotiate and acquire land interests by voluntary agreement	N/A	N/A	J	new column added - written representation reference

CA (Compulsory acquisition), CAR (Compulsory acquisition of rights over land and temporary possession), TP (Temporary possession)
 CAS (Compulsory acquisition of subsoil), CASTPS (Compulsory acquisition of subsoil and temporary possession of land at the surface)

No. A	Land interest name/organisation and land agent's name (if applicable) B	Type of interest C	Plot(s) D	Land requirement E	Status of negotiations with land interest F G H	RR ref. no(s). I	WR ref. no(s). J	This version: 4.0 (August 2023)	
								Previous version: 3.0 (July 2023)	
								Change	
								Cell in this row with change	Cell content in previous version
613 Cont'd					2021-07-13 Letter Community Impacts consultation notification sent 2021-10-26 Letter An invitation has been sent to negotiate and acquire land interests by voluntary agreement 2022-05-13 Letter Local Refinement consultation notification sent 2022-05-24 Letter Local Refinement consultation extension notification sent 2023-01-08 Letter Section 56 notification sent				
614	Margaret Jean Lehan	Cat 1 & 3	24-186	TP	An invitation to negotiate and acquire land interests by voluntary agreement has been sent by letter. 2018-10-09 Letter Land Interest Questionnaire sent 2018-10-09 Letter Section 42 Statutory consultation notification sent 2019-02-08 Letter Land Interest Questionnaire reminder sent 2020-01-27 Letter Supplementary consultation notification sent 2020-07-13 Letter Design Refinement consultation notification sent 2020-09-29 Letter An invitation has been sent to negotiate and acquire land interests by voluntary agreement 2021-07-13 Letter Community Impacts consultation notification sent 2021-10-26 Letter An invitation has been sent to negotiate and acquire land interests by voluntary agreement 2022-05-13 Letter Local Refinement consultation notification sent 2022-05-24 Letter Local Refinement consultation extension notification sent 2023-01-08 Letter Section 56 notification sent	N/A	N/A	J	new column added - written representation reference

CA (Compulsory acquisition), CAR (Compulsory acquisition of rights over land and temporary possession), TP (Temporary possession)
CAS (Compulsory acquisition of subsoil), CASTPS (Compulsory acquisition of subsoil and temporary possession of land at the surface)

No. A	Land interest name/organisation and land agent's name (if applicable) B	Type of interest C	Plot(s) D	Land require ment E	Status of negotiations with land interest F G H	RR ref. no(s). I	WR ref. no(s). J	This version: 4.0 (August 2023)	
								Previous version: 3.0 (July 2023)	
								Change	
								Cell in this row with change	Cell content in previous version
615	Margaret Rose Hollamby	Cat 1 & 3	26-66 28-49	CAR CAR	<p>An invitation to negotiate and acquire land interests by voluntary agreement has been sent by letter.</p> <p>2020-01-27 Letter Supplementary consultation notification sent</p> <p>2020-07-13 Letter Design Refinement consultation notification sent</p> <p>2020-09-29 Letter An invitation has been sent to negotiate and acquire land interests by voluntary agreement</p> <p>2021-07-13 Letter Community Impacts consultation notification sent</p> <p>2021-10-26 Letter An invitation has been sent to negotiate and acquire land interests by voluntary agreement</p> <p>2022-05-13 Letter Local Refinement consultation notification sent</p> <p>2022-05-24 Letter Local Refinement consultation extension notification sent</p> <p>2023-01-08 Letter Section 56 notification sent</p>	N/A	N/A	J	new column added - written representation reference
616	Maria Angela Barness	Cat 1 & 3	33-232	CAR	<p>An invitation to negotiate and acquire land interests by voluntary agreement has been sent by letter.</p> <p>2018-10-09 Letter Land Interest Questionnaire sent</p> <p>2018-10-09 Letter Section 42 Statutory consultation notification sent</p> <p>2019-02-08 Letter Land Interest Questionnaire reminder sent</p> <p>2020-01-27 Letter Supplementary consultation notification sent</p> <p>2020-07-13 Letter Design Refinement consultation notification sent</p> <p>2020-09-29 Letter An invitation has been sent to negotiate and acquire land interests by voluntary agreement</p> <p>2021-07-13 Letter Community Impacts consultation notification sent</p>	N/A	N/A	J	new column added - written representation reference

CA (Compulsory acquisition), CAR (Compulsory acquisition of rights over land and temporary possession), TP (Temporary possession)
 CAS (Compulsory acquisition of subsoil), CASTPS (Compulsory acquisition of subsoil and temporary possession of land at the surface)

No. A	Land interest name/organisation and land agent's name (if applicable) B	Type of interest C	Plot(s) D	Land requirement E	Status of negotiations with land interest F G H	RR ref. no(s). I	WR ref. no(s). J	This version: 4.0 (August 2023)	
								Previous version: 3.0 (July 2023)	
								Change	
								Cell in this row with change	Cell content in previous version
616 Cont'd					2021-10-26 Letter An invitation has been sent to negotiate and acquire land interests by voluntary agreement 2022-05-13 Letter Local Refinement consultation notification sent 2022-05-24 Letter Local Refinement consultation extension notification sent 2023-01-08 Letter Section 56 notification sent				
617	Maria Magdalena Parker	Cat 1, 2 & 3	24-83 24-84 24-90 24-93 27-69	CAR CAR CAR CAR CAR	An invitation to negotiate and acquire land interests by voluntary agreement has been sent by letter. 2018-10-09 Letter Land Interest Questionnaire sent 2018-10-09 Letter Section 42 Statutory consultation notification sent 2018-11-14 Letter Land Interest Questionnaire response 2019-10-31 Meeting Discussion regarding unregistered land 2019-11-08 Letter Land Interest Questionnaire sent 2019-12-03 Letter Land Interest Questionnaire response 2020-01-27 Letter Supplementary consultation notification sent 2020-03-12 Email Correspondence regarding unregistered land 2020-07-13 Letter Design Refinement consultation notification sent 2020-09-29 Letter An invitation has been sent to negotiate and acquire land interests by voluntary agreement 2020-10-19 Email Correspondence regarding voluntary agreement letter 2021-07-13 Letter Community Impacts consultation notification sent 2021-10-26 Letter An invitation has been sent to negotiate and acquire land interests by voluntary agreement	N/A	N/A	J	new column added - written representation reference

CA (Compulsory acquisition), CAR (Compulsory acquisition of rights over land and temporary possession), TP (Temporary possession)
 CAS (Compulsory acquisition of subsoil), CASTPS (Compulsory acquisition of subsoil and temporary possession of land at the surface)

No. A	Land interest name/organisation and land agent's name (if applicable) B	Type of interest C	Plot(s) D	Land requirement E	Status of negotiations with land interest F G H	RR ref. no(s). I	WR ref. no(s). J	This version: 4.0 (August 2023)	
								Previous version: 3.0 (July 2023)	
								Change	
								Cell in this row with change	Cell content in previous version
617 Cont'd					2022-05-13 Letter Local Refinement consultation notification sent 2022-05-24 Letter Local Refinement consultation extension notification sent 2023-01-08 Letter Section 56 notification sent				
618	Maria Misca	Cat 1 & 3	28-78	CA	An invitation to negotiate and acquire land interests by voluntary agreement has been sent by letter. 2018-10-09 Letter Section 42 Statutory consultation notification sent 2018-10-09 Letter Land Interest Questionnaire sent 2019-02-08 Letter Land Interest Questionnaire reminder sent 2020-01-27 Letter Supplementary consultation notification sent 2020-07-13 Letter Design Refinement consultation notification sent 2020-09-29 Letter An invitation has been sent to negotiate and acquire land interests by voluntary agreement 2021-07-13 Letter Community Impacts consultation notification sent 2021-10-26 Letter An invitation has been sent to negotiate and acquire land interests by voluntary agreement 2022-05-13 Letter Local Refinement consultation notification sent 2022-05-24 Letter Local Refinement consultation extension notification sent 2023-01-08 Letter Section 56 notification sent	N/A	N/A	J	new column added - written representation reference

CA (Compulsory acquisition), CAR (Compulsory acquisition of rights over land and temporary possession), TP (Temporary possession)
 CAS (Compulsory acquisition of subsoil), CASTPS (Compulsory acquisition of subsoil and temporary possession of land at the surface)

No. A	Land interest name/organisation and land agent's name (if applicable) B	Type of interest C	Plot(s) D	Land requirement E	Status of negotiations with land interest F G H	RR ref. no(s). I	WR ref. no(s). J	This version: 4.0 (August 2023)	
								Previous version: 3.0 (July 2023)	
								Change	
								Cell in this row with change	Cell content in previous version
619	Maria Sweeney	Cat 1	42-12	CAR	<p>Access to the site impacted by proposed temporary works, however, access to the site would be maintained at all times. The Applicant undertook a site visit 31 January 2022. Positive discussion on the Project and potential impacts. The Occupiers have requested limited engagement and only when project updates about their site evolved.</p> <p>2022-05-13 Letter Local Refinement consultation notification sent</p> <p>2022-05-24 Letter Local Refinement consultation extension notification sent</p> <p>2023-01-08 Letter Section 56 notification sent</p>	N/A	N/A	J	new column added - written representation reference
620	Marian Langbridge	Cat 1 & 3	42-63	CA	<p>An invitation to negotiate and acquire land interests by voluntary agreement has been sent by letter.</p> <p>2021-07-07 Email Correspondence regarding concerns about the Project and effect on property</p> <p>2022-05-13 Letter Local Refinement consultation notification sent</p> <p>2022-05-24 Letter Local Refinement consultation extension notification sent</p> <p>2022-09-07 Letter An invitation has been sent to negotiate and acquire land interests by voluntary agreement</p> <p>2023-01-08 Letter Section 56 notification sent</p>	N/A	N/A	J	new column added - written representation reference
621	Marina Frances Crawley	Cat 1 & 3	30-73	TP	<p>An invitation to negotiate and acquire land interests by voluntary agreement has been sent by letter.</p> <p>2020-07-13 Letter Design Refinement consultation notification sent</p> <p>2020-09-29 Letter An invitation has been sent to negotiate and acquire land interests by voluntary agreement</p>	N/A	N/A	J	new column added - written representation reference

CA (Compulsory acquisition), CAR (Compulsory acquisition of rights over land and temporary possession), TP (Temporary possession)
 CAS (Compulsory acquisition of subsoil), CASTPS (Compulsory acquisition of subsoil and temporary possession of land at the surface)

No. A	Land interest name/organisation and land agent's name (if applicable) B	Type of interest C	Plot(s) D	Land requirement E	Status of negotiations with land interest F G H	RR ref. no(s). I	WR ref. no(s). J	This version: 4.0 (August 2023)	
								Previous version: 3.0 (July 2023)	
								Change	
								Cell in this row with change	Cell content in previous version
621 Cont'd					2021-07-13 Letter Community Impacts consultation notification sent 2021-10-26 Letter An invitation has been sent to negotiate and acquire land interests by voluntary agreement 2022-05-13 Letter Local Refinement consultation notification sent 2022-05-24 Letter Local Refinement consultation extension notification sent 2023-01-08 Letter Section 56 notification sent				
622	Marion Oliver	Cat 1 & 3	42-169	CAR	An invitation to negotiate and acquire land interests by voluntary agreement has been sent by letter. 2018-10-09 Letter Land Interest Questionnaire sent 2018-10-09 Letter Section 42 Statutory consultation notification sent 2019-02-08 Letter Land Interest Questionnaire reminder sent 2020-01-27 Letter Supplementary consultation notification sent 2020-07-13 Letter Design Refinement consultation notification sent 2020-09-29 Letter An invitation has been sent to negotiate and acquire land interests by voluntary agreement 2021-07-13 Letter Community Impacts consultation notification sent 2021-10-26 Letter An invitation has been sent to negotiate and acquire land interests by voluntary agreement 2022-05-13 Letter Local Refinement consultation notification sent 2022-05-24 Letter Local Refinement consultation extension notification sent 2023-01-08 Letter Section 56 notification sent	N/A	N/A	J	new column added - written representation reference

CA (Compulsory acquisition), CAR (Compulsory acquisition of rights over land and temporary possession), TP (Temporary possession)
CAS (Compulsory acquisition of subsoil), CASTPS (Compulsory acquisition of subsoil and temporary possession of land at the surface)

Planning Inspectorate Scheme Ref: TR010032
Application Document Ref: TR010032/APP/4.1
DATE: August 2023
DEADLINE: 3

No. A	Land interest name/organisation and land agent's name (if applicable) B	Type of interest C	Plot(s) D	Land requirement E	Status of negotiations with land interest F G H	RR ref. no(s). I	WR ref. no(s). J	This version: 4.0 (August 2023)	
								Previous version: 3.0 (July 2023)	
								Change	
								Cell in this row with change	Cell content in previous version
623	Mark Andrew Joyce	Cat 1 & 3	39-55	CAR	Discussion held with landowner at consultation event, they are aware of the Project, its effect on their property and the options available to them. 2018-10-09 Letter Section 42 Statutory consultation notification sent 2018-10-09 Letter Land Interest Questionnaire sent 2020-01-27 Letter Supplementary consultation notification sent 2020-07-13 Letter Design Refinement consultation notification sent 2021-07-13 Letter Community Impacts consultation notification sent 2021-10-26 Letter An invitation has been sent to negotiate and acquire land interests by voluntary agreement 2022-05-13 Letter Local Refinement consultation notification sent 2022-05-24 Letter Local Refinement consultation extension notification sent 2023-01-08 Letter Section 56 notification sent	N/A	N/A	J	new column added - written representation reference
624	Mark Francis Pascoe	Cat 1 & 3	33-117	CAR	An invitation to negotiate and acquire land interests by voluntary agreement has been sent by letter. 2018-10-09 Letter Land Interest Questionnaire sent 2018-10-09 Letter Section 42 Statutory consultation notification sent 2019-02-08 Letter Land Interest Questionnaire reminder sent 2019-05-28 Letter Land Interest Questionnaire response 2020-01-27 Letter Supplementary consultation notification sent 2020-07-13 Letter Design Refinement consultation notification sent	N/A	N/A	J	new column added - written representation reference

CA (Compulsory acquisition), CAR (Compulsory acquisition of rights over land and temporary possession), TP (Temporary possession)
 CAS (Compulsory acquisition of subsoil), CASTPS (Compulsory acquisition of subsoil and temporary possession of land at the surface)

No. A	Land interest name/organisation and land agent's name (if applicable) B	Type of interest C	Plot(s) D	Land requirement E	Status of negotiations with land interest F G H	RR ref. no(s). I	WR ref. no(s). J	This version: 4.0 (August 2023)	
								Previous version: 3.0 (July 2023)	
								Change	
								Cell in this row with change	Cell content in previous version
624 Cont'd					2020-09-29 Letter An invitation has been sent to negotiate and acquire land interests by voluntary agreement 2021-05-04 Letter Survey access request sent 2021-07-13 Letter Community Impacts consultation notification sent 2021-10-26 Letter An invitation has been sent to negotiate and acquire land interests by voluntary agreement 2022-05-13 Letter Local Refinement consultation notification sent 2022-05-24 Letter Local Refinement consultation extension notification sent 2023-01-08 Letter Section 56 notification sent				
625	Mark Graham Liddard	Cat 1 & 3	30-44	TP	An invitation to negotiate and acquire land interests by voluntary agreement has been sent by letter. 2020-07-13 Letter Design Refinement consultation notification sent 2020-09-29 Letter An invitation has been sent to negotiate and acquire land interests by voluntary agreement 2021-07-13 Letter Community Impacts consultation notification sent 2021-10-26 Letter An invitation has been sent to negotiate and acquire land interests by voluntary agreement 2022-05-13 Letter Local Refinement consultation notification sent 2022-05-24 Letter Local Refinement consultation extension notification sent 2023-01-08 Letter Section 56 notification sent	N/A	N/A	J	new column added - written representation reference
626	Mark Rainsford Bavin	Cat 1, 2 & 3	03-92	CA	The Applicant agreed Heads of Terms for a voluntary agreement and solicitors were instructed. However, the landowner decided not to 2020-01-27 Letter Supplementary consultation notification sent	RR-0653	N/A	J	new column added - written representation reference

CA (Compulsory acquisition), CAR (Compulsory acquisition of rights over land and temporary possession), TP (Temporary possession)
 CAS (Compulsory acquisition of subsoil), CASTPS (Compulsory acquisition of subsoil and temporary possession of land at the surface)

No. A	Land interest name/organisation and land agent's name (if applicable) B	Type of interest C	Plot(s) D	Land requirement E	Status of negotiations with land interest F G H	RR ref. no(s). I	WR ref. no(s). J	This version: 4.0 (August 2023)	
								Previous version: 3.0 (July 2023)	
								Change	
								Cell in this row with change	Cell content in previous version
626 Cont'd	Charles Oliver - Caxtons (as agent)		03-93 03-101	CA CA	2020-03-16 Letter Land Interest Questionnaire sent				
					2020-07-02 Letter Land Interest Questionnaire response				
					2020-07-13 Letter Design Refinement consultation notification sent				
					2020-09-29 Letter An invitation has been sent to negotiate and acquire land interests by voluntary agreement				
					2020-11-12 Email Correspondence regarding voluntary agreement				
					2021-06-21 Email Correspondence regarding Heads of Terms agreement				
					2021-07-13 Letter Community Impacts consultation notification sent				
					2022-05-13 Letter Local Refinement consultation notification sent				
					2022-05-24 Letter Local Refinement consultation extension notification sent				
					2023-01-08 Letter Section 56 notification sent				
627	Mark Stuart Stevens	Cat 1 & 3	33-236	CAR	An invitation to negotiate and acquire land interests by voluntary agreement has been sent by letter. 2018-10-09 Letter Section 42 Statutory consultation notification sent 2018-10-09 Letter Land Interest Questionnaire sent 2020-01-27 Letter Supplementary consultation notification sent 2020-07-13 Letter Design Refinement consultation notification sent 2021-07-13 Letter Community Impacts consultation notification sent 2022-05-13 Letter Local Refinement consultation notification sent 2022-05-24 Letter Local Refinement consultation extension notification sent	N/A	N/A	J	new column added - written representation reference

CA (Compulsory acquisition), CAR (Compulsory acquisition of rights over land and temporary possession), TP (Temporary possession)
 CAS (Compulsory acquisition of subsoil), CASTPS (Compulsory acquisition of subsoil and temporary possession of land at the surface)

No. A	Land interest name/organisation and land agent's name (if applicable) B	Type of interest C	Plot(s) D	Land require ment E	Status of negotiations with land interest F G H	RR ref. no(s). I	WR ref. no(s). J	This version: 4.0 (August 2023)	
								Previous version: 3.0 (July 2023)	
								Change	
								Cell in this row with change	Cell content in previous version
627 Cont'd					2023-01-08 Letter Section 56 notification sent				
628	Mark Willett	Cat 1 & 3	33-215	CAR	2018-10-09 Letter An invitation to negotiate and acquire land interests by voluntary agreement has been sent by letter. Land Interest Questionnaire sent 2018-10-09 Letter Section 42 Statutory consultation notification sent 2019-02-08 Letter Land Interest Questionnaire reminder sent 2019-05-08 Letter Land Interest Questionnaire response 2020-01-27 Letter Supplementary consultation notification sent 2020-07-13 Letter Design Refinement consultation notification sent 2020-09-29 Letter An invitation has been sent to negotiate and acquire land interests by voluntary agreement 2021-07-13 Letter Community Impacts consultation notification sent 2021-10-26 Letter An invitation has been sent to negotiate and acquire land interests by voluntary agreement 2022-05-13 Letter Local Refinement consultation notification sent 2022-05-24 Letter Local Refinement consultation extension notification sent 2023-01-08 Letter Section 56 notification sent	N/A	N/A	J	new column added - written representation reference
629	Marlyn Properties Limited	Cat 1, 2 & 3	41-05 41-06	CAR TP	An invitation to negotiate and acquire land interests by voluntary agreement has been sent by letter. 2022-05-13 Letter Local Refinement consultation notification sent 2022-05-23 Phone Call Conversation regarding utility works	N/A	N/A	J	new column added - written representation reference

CA (Compulsory acquisition), CAR (Compulsory acquisition of rights over land and temporary possession), TP (Temporary possession)
 CAS (Compulsory acquisition of subsoil), CASTPS (Compulsory acquisition of subsoil and temporary possession of land at the surface)

No. A	Land interest name/organisation and land agent's name (if applicable) B	Type of interest C	Plot(s) D	Land requirement E	Status of negotiations with land interest F G H	RR ref. no(s). I	WR ref. no(s). J	This version: 4.0 (August 2023)	
								Previous version: 3.0 (July 2023)	
								Change	
								Cell in this row with change	Cell content in previous version
629 Cont'd			41-09 41-16	TP TP	2022-05-24 Letter Local Refinement consultation extension notification sent 2022-07-27 Email Correspondence requesting survey access 2022-08-02 Letter Land Interest Questionnaire sent 2022-09-07 Letter An invitation has been sent to negotiate and acquire land interests by voluntary agreement 2023-01-08 Letter Section 56 notification sent				
630	Martin Craig Digby	Cat 1 & 3	28-54	CAR	An invitation to negotiate and acquire land interests by voluntary agreement has been sent by letter. 2020-01-27 Letter Supplementary consultation notification sent 2020-07-13 Letter Design Refinement consultation notification sent 2020-09-29 Letter An invitation has been sent to negotiate and acquire land interests by voluntary agreement 2021-07-13 Letter Community Impacts consultation notification sent 2021-10-26 Letter An invitation has been sent to negotiate and acquire land interests by voluntary agreement 2022-05-13 Letter Local Refinement consultation notification sent 2022-05-24 Letter Local Refinement consultation extension notification sent 2023-01-08 Letter Section 56 notification sent	N/A	N/A	J	new column added - written representation reference
631	Martin Jonathan Hardwick-Smith	Cat 1	47-33	CA	An invitation to negotiate and acquire land interests by voluntary agreement has been sent by letter. 2018-03-22 Letter Survey access request sent 2020-07-13 Letter Design Refinement consultation notification sent	N/A	N/A	J	new column added - written representation reference

CA (Compulsory acquisition), CAR (Compulsory acquisition of rights over land and temporary possession), TP (Temporary possession)
 CAS (Compulsory acquisition of subsoil), CASTPS (Compulsory acquisition of subsoil and temporary possession of land at the surface)

No. A	Land interest name/organisation and land agent's name (if applicable) B	Type of interest C	Plot(s) D	Land require ment E	Status of negotiations with land interest F G H	RR ref. no(s). I	WR ref. no(s). J	This version: 4.0 (August 2023)	
								Previous version: 3.0 (July 2023)	
								Change	
								Cell in this row with change	Cell content in previous version
631 Cont'd					2020-09-29 Letter An invitation has been sent to negotiate and acquire land interests by voluntary agreement 2020-10-18 Email Correspondence regarding interest in voluntary agreement 2021-01-19 Email Correspondence regarding voluntary agreement 2021-07-13 Letter Community Impacts consultation notification sent 2021-10-26 Letter An invitation has been sent to negotiate and acquire land interests by voluntary agreement 2022-05-13 Letter Local Refinement consultation notification sent 2022-05-24 Letter Local Refinement consultation extension notification sent 2023-01-08 Letter Section 56 notification sent				
632	Martin O'Neill	Cat 1 & 3	30-23	TP	An invitation to negotiate and acquire land interests by voluntary agreement has been sent by letter. 2020-07-13 Letter Design Refinement consultation notification sent 2020-09-29 Letter An invitation has been sent to negotiate and acquire land interests by voluntary agreement 2021-07-13 Letter Community Impacts consultation notification sent 2021-10-26 Letter An invitation has been sent to negotiate and acquire land interests by voluntary agreement 2022-05-13 Letter Local Refinement consultation notification sent 2022-05-24 Letter Local Refinement consultation extension notification sent 2023-01-08 Letter Section 56 notification sent	N/A	N/A	J	new column added - written representation reference

CA (Compulsory acquisition), CAR (Compulsory acquisition of rights over land and temporary possession), TP (Temporary possession)
 CAS (Compulsory acquisition of subsoil), CASTPS (Compulsory acquisition of subsoil and temporary possession of land at the surface)

No. A	Land interest name/organisation and land agent's name (if applicable) B	Type of interest C	Plot(s) D	Land require ment E	Status of negotiations with land interest F G H	RR ref. no(s). I	WR ref. no(s). J	This version: 4.0 (August 2023)	
								Previous version: 3.0 (July 2023)	
								Change	
								Cell in this row with change	Cell content in previous version
633	Martin Sweeney	Cat 1	42-12	CAR	<p>Access to the site impacted by proposed temporary works, however, access to the site would be maintained at all times. The Applicant undertook a site visit 31 January 2022. Positive discussion on the Project and potential impacts. The Occupiers have requested limited engagement and only when project updates about their site evolved.</p> <p>2022-05-13 Letter Local Refinement consultation notification sent</p> <p>2022-05-24 Letter Local Refinement consultation extension notification sent</p> <p>2023-01-08 Letter Section 56 notification sent</p>	N/A	N/A	J	new column added - written representation reference
634	Martin Victor Wolsey	Cat 1 & 3	42-142	CAR	<p>An invitation to negotiate and acquire land interests by voluntary agreement has been sent by letter.</p> <p>2018-10-09 Letter Land Interest Questionnaire sent</p> <p>2018-10-09 Letter Section 42 Statutory consultation notification sent</p> <p>2019-02-08 Letter Land Interest Questionnaire reminder sent</p> <p>2020-01-27 Letter Supplementary consultation notification sent</p> <p>2020-07-13 Letter Design Refinement consultation notification sent</p> <p>2020-09-29 Letter An invitation has been sent to negotiate and acquire land interests by voluntary agreement</p> <p>2021-07-13 Letter Community Impacts consultation notification sent</p> <p>2021-10-26 Letter An invitation has been sent to negotiate and acquire land interests by voluntary agreement</p> <p>2022-05-13 Letter Local Refinement consultation notification sent</p>	N/A	N/A	J	new column added - written representation reference

CA (Compulsory acquisition), CAR (Compulsory acquisition of rights over land and temporary possession), TP (Temporary possession)
 CAS (Compulsory acquisition of subsoil), CASTPS (Compulsory acquisition of subsoil and temporary possession of land at the surface)

No. A	Land interest name/organisation and land agent's name (if applicable) B	Type of interest C	Plot(s) D	Land requirement E	Status of negotiations with land interest F G H	RR ref. no(s). I	WR ref. no(s). J	This version: 4.0 (August 2023)	
								Previous version: 3.0 (July 2023)	
								Change	
								Cell in this row with change	Cell content in previous version
634 Cont'd					2022-05-24 Letter Local Refinement consultation extension notification sent 2023-01-08 Letter Section 56 notification sent				
635	Martina Czako	Cat 1 & 3	09-34	TP	An invitation to negotiate and acquire land interests by voluntary agreement has been sent by letter. 2022-05-13 Letter Local Refinement consultation notification sent 2022-05-24 Letter Local Refinement consultation extension notification sent 2022-09-07 Letter An invitation has been sent to negotiate and acquire land interests by voluntary agreement 2023-01-08 Letter Section 56 notification sent	N/A	N/A	J	new column added - written representation reference
636	Marvin Developments Limited	Cat 1, 2 & 3	43-42 43-45 43-54 43-55	CA TP CAR CAR	An invitation to negotiate and acquire land interests by voluntary agreement has been sent by letter. 2020-02-24 Email Correspondence regarding title ownership 2020-07-13 Letter Design Refinement consultation notification sent 2020-09-29 Letter An invitation has been sent to negotiate and acquire land interests by voluntary agreement 2021-01-08 Email Correspondence regarding Project update 2021-07-13 Letter Community Impacts consultation notification sent 2021-10-26 Letter An invitation has been sent to negotiate and acquire land interests by voluntary agreement 2022-05-13 Letter Local Refinement consultation notification sent 2022-05-24 Letter Local Refinement consultation extension notification sent 2023-01-08 Letter Section 56 notification sent	N/A	N/A	J	new column added - written representation reference

CA (Compulsory acquisition), CAR (Compulsory acquisition of rights over land and temporary possession), TP (Temporary possession)
CAS (Compulsory acquisition of subsoil), CASTPS (Compulsory acquisition of subsoil and temporary possession of land at the surface)

No. A	Land interest name/organisation and land agent's name (if applicable) B	Type of interest C	Plot(s) D	Land require ment E	Status of negotiations with land interest F G H	RR ref. no(s). I	WR ref. no(s). J	This version: 4.0 (August 2023)	
								Previous version: 3.0 (July 2023)	
								Change	
								Cell in this row with change	Cell content in previous version
637	Mary Agnes Hammond	Cat 1 & 3	33-161	CAR	<p>An invitation to negotiate and acquire land interests by voluntary agreement has been sent by letter.</p> <p>2018-10-09 Letter Land Interest Questionnaire sent</p> <p>2018-10-09 Letter Section 42 Statutory consultation notification sent</p> <p>2019-02-08 Letter Land Interest Questionnaire reminder sent</p> <p>2020-01-27 Letter Supplementary consultation notification sent</p> <p>2020-07-13 Letter Design Refinement consultation notification sent</p> <p>2020-09-29 Letter An invitation has been sent to negotiate and acquire land interests by voluntary agreement</p> <p>2021-07-13 Letter Community Impacts consultation notification sent</p> <p>2021-10-26 Letter An invitation has been sent to negotiate and acquire land interests by voluntary agreement</p> <p>2022-05-13 Letter Local Refinement consultation notification sent</p> <p>2022-05-24 Letter Local Refinement consultation extension notification sent</p> <p>2023-01-08 Letter Section 56 notification sent</p>	N/A	N/A	J	new column added - written representation reference
638	Mary Ann Burman	Cat 1	26-03	CA	<p>An invitation to negotiate and acquire land interests by voluntary agreement has been sent by letter.</p> <p>2020-10-15 Letter An invitation has been sent to negotiate and acquire land interests by voluntary agreement</p> <p>2021-07-13 Letter Community Impacts consultation notification sent</p> <p>2021-10-26 Letter An invitation has been sent to negotiate and acquire land interests by voluntary agreement</p> <p>2022-05-13 Letter Local Refinement consultation notification sent</p>	N/A	N/A	J	new column added - written representation reference

CA (Compulsory acquisition), CAR (Compulsory acquisition of rights over land and temporary possession), TP (Temporary possession)
 CAS (Compulsory acquisition of subsoil), CASTPS (Compulsory acquisition of subsoil and temporary possession of land at the surface)

No. A	Land interest name/organisation and land agent's name (if applicable) B	Type of interest C	Plot(s) D	Land requirement E	Status of negotiations with land interest F G H	RR ref. no(s). I	WR ref. no(s). J	This version: 4.0 (August 2023)	
								Previous version: 3.0 (July 2023)	
								Change	
								Cell in this row with change	Cell content in previous version
638 Cont'd					2022-05-24 Letter Local Refinement consultation extension notification sent 2023-01-08 Letter Section 56 notification sent				
639	Mary Veronica Davis	Cat 1 & 3	33-239	CAR	An invitation to negotiate and acquire land interests by voluntary agreement has been sent by letter. 2020-07-13 Letter Design Refinement consultation notification sent 2020-09-29 Letter An invitation has been sent to negotiate and acquire land interests by voluntary agreement 2021-07-13 Letter Community Impacts consultation notification sent 2021-10-26 Letter An invitation has been sent to negotiate and acquire land interests by voluntary agreement 2022-05-13 Letter Local Refinement consultation notification sent 2022-05-24 Letter Local Refinement consultation extension notification sent 2023-01-08 Letter Section 56 notification sent	N/A	N/A	J	new column added - written representation reference
640	Mary Wendy Pottle	Cat 1 & 3	13-29	CAR	An invitation to negotiate and acquire land interests by voluntary agreement has been sent by letter. 2018-10-09 Letter Section 42 Statutory consultation notification sent 2018-10-09 Letter Land Interest Questionnaire sent 2019-02-08 Letter Land Interest Questionnaire reminder sent 2020-01-27 Letter Supplementary consultation notification sent 2020-07-13 Letter Design Refinement consultation notification sent 2020-09-29 Letter An invitation has been sent to negotiate and acquire land interests by voluntary agreement	N/A	N/A	J	new column added - written representation reference

CA (Compulsory acquisition), CAR (Compulsory acquisition of rights over land and temporary possession), TP (Temporary possession)
 CAS (Compulsory acquisition of subsoil), CASTPS (Compulsory acquisition of subsoil and temporary possession of land at the surface)

Planning Inspectorate Scheme Ref: TR010032
 Application Document Ref: TR010032/APP/4.1
 DATE: August 2023
 DEADLINE: 3

No. A	Land interest name/organisation and land agent's name (if applicable) B	Type of interest C	Plot(s) D	Land require ment E	Status of negotiations with land interest F G H	RR ref. no(s). I	WR ref. no(s). J	This version: 4.0 (August 2023)	
								Previous version: 3.0 (July 2023)	
								Change	
								Cell in this row with change	Cell content in previous version
640 Cont'd					2020-10-09 Email Correspondence regarding agent fees 2020-11-03 Email Correspondence regarding voluntary agreement 2021-07-13 Letter Community Impacts consultation notification sent 2021-10-26 Letter An invitation has been sent to negotiate and acquire land interests by voluntary agreement 2022-05-13 Letter Local Refinement consultation notification sent 2022-05-24 Letter Local Refinement consultation extension notification sent 2023-01-08 Letter Section 56 notification sent				
641	Matthew Allan Fursedonne	Cat 1 & 3	33-284	CAR	An invitation to negotiate and acquire land interests by voluntary agreement has been sent by letter. 2020-07-13 Letter Design Refinement consultation notification sent 2020-09-29 Letter An invitation has been sent to negotiate and acquire land interests by voluntary agreement 2021-06-23 Email Correspondence regarding Project proposals and impact on property 2021-07-02 Email Correspondence regarding voluntary agreement 2021-07-13 Letter Community Impacts consultation notification sent 2021-10-26 Letter An invitation has been sent to negotiate and acquire land interests by voluntary agreement 2022-05-13 Letter Local Refinement consultation notification sent 2022-05-24 Letter Local Refinement consultation extension notification sent 2022-07-04 Email Correspondence regarding voluntary agreement and discretionary purchase application	N/A	N/A	J	new column added - written representation reference

CA (Compulsory acquisition), CAR (Compulsory acquisition of rights over land and temporary possession), TP (Temporary possession)
 CAS (Compulsory acquisition of subsoil), CASTPS (Compulsory acquisition of subsoil and temporary possession of land at the surface)

No. A	Land interest name/organisation and land agent's name (if applicable) B	Type of interest C	Plot(s) D	Land require ment E	Status of negotiations with land interest F G H	RR ref. no(s). I	WR ref. no(s). J	This version: 4.0 (August 2023)	
								Previous version: 3.0 (July 2023)	
								Change	
								Cell in this row with change	Cell content in previous version
641 Cont'd					2022-07-13 Email Correspondence regarding discretionary purchase application 2023-01-08 Letter Section 56 notification sent				
642	Matthew John Douglas	Cat 1 & 3	30-40	TP	An invitation to negotiate and acquire land interests by voluntary agreement has been sent by letter. 2020-07-13 Letter Design Refinement consultation notification sent 2020-09-29 Letter An invitation has been sent to negotiate and acquire land interests by voluntary agreement 2021-07-13 Letter Community Impacts consultation notification sent 2021-10-26 Letter An invitation has been sent to negotiate and acquire land interests by voluntary agreement 2022-05-13 Letter Local Refinement consultation notification sent 2022-05-24 Letter Local Refinement consultation extension notification sent 2023-01-08 Letter Section 56 notification sent	N/A	N/A	J	new column added - written representation reference
643	Matthew Langbridge	Cat 1 & 3	42-63	CA	An invitation to negotiate and acquire land interests by voluntary agreement has been sent by letter. 2022-05-13 Letter Local Refinement consultation notification sent 2022-05-24 Letter Local Refinement consultation extension notification sent 2022-09-07 Letter An invitation has been sent to negotiate and acquire land interests by voluntary agreement 2023-01-08 Letter Section 56 notification sent	N/A	N/A	J	new column added - written representation reference
644					An invitation to negotiate and acquire land interests by voluntary agreement has been sent by letter.				

CA (Compulsory acquisition), CAR (Compulsory acquisition of rights over land and temporary possession), TP (Temporary possession)
 CAS (Compulsory acquisition of subsoil), CASTPS (Compulsory acquisition of subsoil and temporary possession of land at the surface)

No. A	Land interest name/organisation and land agent's name (if applicable) B	Type of interest C	Plot(s) D	Land require ment E	Status of negotiations with land interest F G H	RR ref. no(s). I	WR ref. no(s). J	This version: 4.0 (August 2023)		
								Previous version: 3.0 (July 2023)		
								Change		
								Cell in this row with change	Cell content in previous version	
644 Cont'd	Matthew Peters	Cat 1 & 3	06-113	CAR	2020-01-27 Letter	Supplementary consultation notification sent	N/A	N/A	J	new column added - written representation reference
					2020-07-13 Letter	Design Refinement consultation notification sent				
					2020-09-29 Letter	An invitation has been sent to negotiate and acquire land interests by voluntary agreement				
					2021-01-29 Letter	Correspondence sending voluntary licence agreement				
					2021-07-13 Letter	Community Impacts consultation notification sent				
					2021-10-26 Letter	An invitation has been sent to negotiate and acquire land interests by voluntary agreement				
					2022-05-13 Letter	Local Refinement consultation notification sent				
					2022-05-24 Letter	Local Refinement consultation extension notification sent				
2023-01-08 Letter	Section 56 notification sent									
645	Matthew Vincent O'Mara	Cat 1 & 3	05-10	CAR		An invitation to negotiate and acquire land interests by voluntary agreement has been sent by letter.	N/A	N/A	J	new column added - written representation reference
					2020-01-27 Letter	Supplementary consultation notification sent				
					2020-07-13 Letter	Design Refinement consultation notification sent				
					2020-09-29 Letter	An invitation has been sent to negotiate and acquire land interests by voluntary agreement				
					2021-07-13 Letter	Community Impacts consultation notification sent				
					2021-10-26 Letter	An invitation has been sent to negotiate and acquire land interests by voluntary agreement				
					2022-05-13 Letter	Local Refinement consultation notification sent				
2022-05-24 Letter	Local Refinement consultation extension notification sent									

CA (Compulsory acquisition), CAR (Compulsory acquisition of rights over land and temporary possession), TP (Temporary possession)
 CAS (Compulsory acquisition of subsoil), CASTPS (Compulsory acquisition of subsoil and temporary possession of land at the surface)

Planning Inspectorate Scheme Ref: TR010032
 Application Document Ref: TR010032/APP/4.1
 DATE: August 2023
 DEADLINE: 3

No. A	Land interest name/organisation and land agent's name (if applicable) B	Type of interest C	Plot(s) D	Land require ment E	Status of negotiations with land interest F G H	RR ref. no(s). I	WR ref. no(s). J	This version: 4.0 (August 2023)	
								Previous version: 3.0 (July 2023)	
								Change	
								Cell in this row with change	Cell content in previous version
645 Cont'd					2023-01-08 Letter Section 56 notification sent				
646	Maureen Claire Lee Wayne Lee	Cat 1 & 3	33-135	CAR	2018-10-09 Letter An invitation to negotiate and acquire land interests by voluntary agreement has been sent by letter. Land Interest Questionnaire sent 2018-10-09 Letter Section 42 Statutory consultation notification sent 2020-01-27 Letter Supplementary consultation notification sent 2020-07-13 Letter Design Refinement consultation notification sent 2020-09-29 Letter An invitation has been sent to negotiate and acquire land interests by voluntary agreement 2021-05-04 Letter Survey access request sent 2021-07-13 Letter Community Impacts consultation notification sent 2021-10-26 Letter An invitation has been sent to negotiate and acquire land interests by voluntary agreement 2022-05-13 Letter Local Refinement consultation notification sent 2022-05-24 Letter Local Refinement consultation extension notification sent 2023-01-08 Letter Section 56 notification sent	N/A	N/A	J	new column added - written representation reference
647	Maureen Jean Godden Stanley George Godden	Cat 1 & 3	33-162	CAR	An invitation to negotiate and acquire land interests by voluntary agreement has been sent by letter. 2018-10-09 Letter Section 42 Statutory consultation notification sent 2018-10-09 Letter Land Interest Questionnaire sent 2019-02-08 Letter Land Interest Questionnaire reminder sent	N/A	N/A	J	new column added - written representation reference

CA (Compulsory acquisition), CAR (Compulsory acquisition of rights over land and temporary possession), TP (Temporary possession)
 CAS (Compulsory acquisition of subsoil), CASTPS (Compulsory acquisition of subsoil and temporary possession of land at the surface)

No. A	Land interest name/organisation and land agent's name (if applicable) B	Type of interest C	Plot(s) D	Land requirement E	Status of negotiations with land interest F G H	RR ref. no(s). I	WR ref. no(s). J	This version: 4.0 (August 2023)	
								Previous version: 3.0 (July 2023)	
								Change	
								Cell in this row with change	Cell content in previous version
647 Cont'd					2019-03-21 Letter Land Interest Questionnaire response 2020-01-27 Letter Supplementary consultation notification sent 2020-07-13 Letter Design Refinement consultation notification sent 2020-09-29 Letter An invitation has been sent to negotiate and acquire land interests by voluntary agreement 2021-07-13 Letter Community Impacts consultation notification sent 2021-10-26 Letter An invitation has been sent to negotiate and acquire land interests by voluntary agreement 2022-05-13 Letter Local Refinement consultation notification sent 2022-05-24 Letter Local Refinement consultation extension notification sent 2023-01-08 Letter Section 56 notification sent				
648	Maureen Lowe	Cat 1 & 3	30-22	TP	An invitation to negotiate and acquire land interests by voluntary agreement has been sent by letter. 2020-07-13 Letter Design Refinement consultation notification sent 2020-09-29 Letter An invitation has been sent to negotiate and acquire land interests by voluntary agreement 2021-07-13 Letter Community Impacts consultation notification sent 2021-10-26 Letter An invitation has been sent to negotiate and acquire land interests by voluntary agreement 2022-05-13 Letter Local Refinement consultation notification sent 2022-05-24 Letter Local Refinement consultation extension notification sent 2023-01-08 Letter Section 56 notification sent	N/A	N/A	J	new column added - written representation reference

CA (Compulsory acquisition), CAR (Compulsory acquisition of rights over land and temporary possession), TP (Temporary possession)
 CAS (Compulsory acquisition of subsoil), CASTPS (Compulsory acquisition of subsoil and temporary possession of land at the surface)

No. A	Land interest name/organisation and land agent's name (if applicable) B	Type of interest C	Plot(s) D	Land require ment E	Status of negotiations with land interest F G H	RR ref. no(s). I	WR ref. no(s). J	This version: 4.0 (August 2023)	
								Previous version: 3.0 (July 2023)	
								Change	
								Cell in this row with change	Cell content in previous version
649	MD Shouab Miah	Cat 1 & 3	25-39	CAR	<p>An invitation to negotiate and acquire land interests by voluntary agreement has been sent by letter.</p> <p>2020-01-27 Letter Supplementary consultation notification sent</p> <p>2020-07-13 Letter Design Refinement consultation notification sent</p> <p>2020-09-29 Letter An invitation has been sent to negotiate and acquire land interests by voluntary agreement</p> <p>2021-07-13 Letter Community Impacts consultation notification sent</p> <p>2021-10-26 Letter An invitation has been sent to negotiate and acquire land interests by voluntary agreement</p> <p>2022-05-13 Letter Local Refinement consultation notification sent</p> <p>2022-05-24 Letter Local Refinement consultation extension notification sent</p> <p>2022-06-14 Email Correspondence regarding Local Refinement consultation</p> <p>2022-06-17 Email Correspondence regarding voluntary agreement</p> <p>2022-06-23 Email Correspondence regarding voluntary agreement</p> <p>2022-07-05 Email Correspondence regarding Local Refinement consultation, Project proposals and voluntary agreement</p> <p>2023-01-08 Letter Section 56 notification sent</p>	N/A	N/A	J	new column added - written representation reference
650	Medway Council	Cat 1 & 3	03-146	CAR	<p>The parties have developed a Statement of Common Ground which will be updated as required during examination. It contains a record of engagement since submission of the application</p> <p>2017-09-05 Email Correspondence regarding survey access</p> <p>2017-09-05 Meeting Medway Councillor briefing</p>	RR-0682	REP1-256	J	new column added - written representation reference

CA (Compulsory acquisition), CAR (Compulsory acquisition of rights over land and temporary possession), TP (Temporary possession)
 CAS (Compulsory acquisition of subsoil), CASTPS (Compulsory acquisition of subsoil and temporary possession of land at the surface)

No. A	Land interest name/organisation and land agent's name (if applicable) B	Type of interest C	Plot(s) D	Land requirement E	Status of negotiations with land interest F G H	RR ref. no(s). I	WR ref. no(s). J	This version: 4.0 (August 2023)	
								Previous version: 3.0 (July 2023)	
								Change	
								Cell in this row with change	Cell content in previous version
650 Cont'd					2017-10-24 Meeting Discussion regarding route updates, introduction and explanation of the Environmental Impact Assessment scoping report 2017-10-31 Letter Order Limits update notification sent 2018-03-07 Letter Correspondence regarding technical stakeholder engagement 2018-03-19 Meeting Stakeholder Advisor Panel meeting 2018-04-05 Meeting Discussion regarding Statement of Community consultation 2018-06-07 Meeting Medway Councillor briefing 2018-06-25 Letter Land Interest Questionnaire sent 2018-07-12 Letter Land Interest Questionnaire sent 2018-07-31 Letter Land Interest Questionnaire response 2018-08-17 Meeting Discussion regarding traffic modelling data 2018-10-09 Letter Section 42 Statutory consultation notification sent 2019-08-15 Letter 2019 Post-Statutory consultation notification sent 2020-01-27 Letter Supplementary consultation notification sent 2020-03-02 Meeting Supplementary consultation briefing 2020-07-13 Letter Design Refinement consultation notification sent 2020-08-05 Meeting Discussion regarding Design Refinement consultation 2020-08-06 Meeting Discussion regarding issues log and Statement of Common Ground 2020-10-15 Email Correspondence regarding Non-Disclosure Agreement				

CA (Compulsory acquisition), CAR (Compulsory acquisition of rights over land and temporary possession), TP (Temporary possession)
 CAS (Compulsory acquisition of subsoil), CASTPS (Compulsory acquisition of subsoil and temporary possession of land at the surface)

No. A	Land interest name/organisation and land agent's name (if applicable) B	Type of interest C	Plot(s) D	Land require ment E	Status of negotiations with land interest F G H	RR ref. no(s). I	WR ref. no(s). J	This version: 4.0 (August 2023)	
								Previous version: 3.0 (July 2023)	
								Change	
								Cell in this row with change	Cell content in previous version
650 Cont'd					2020-10-16 Meeting Discussion regarding Statement of Common Ground 2020-10-22 Email Correspondence regarding traffic modelling 2020-10-22 Meeting Discussion regarding traffic modelling and status of the Project 2020-11-03 Meeting Discussion regarding Project update and future collaboration 2020-12-07 Meeting Discussion regarding Project update following Development Consent Order withdrawal 2020-12-16 Meeting Discussion regarding Design Refinement consultation 2021-02-09 Meeting Discussion regarding traffic modelling scenarios 2021-02-11 Meeting Discussion regarding air quality in Medway 2021-02-15 Meeting Discussion regarding Medway Council's Housing Infrastructure Fund (HIF) transport proposals 2021-07-13 Letter Community Impacts consultation notification sent 2022-02-01 Letter Environmental compensation landowner engagement notification sent 2022-03-31 Email Correspondence regarding survey access request 2022-05-13 Letter Local Refinement consultation notification sent 2022-05-24 Letter Local Refinement consultation extension notification sent 2023-01-08 Letter Section 56 notification sent				
651	Mercedes Melissa Hubbard	Cat 1 & 3	28-87	CA	An invitation to negotiate and acquire land interests by voluntary agreement has been sent by letter. 2020-07-13 Letter Design Refinement consultation notification sent	N/A	N/A	J	new column added - written representation reference

CA (Compulsory acquisition), CAR (Compulsory acquisition of rights over land and temporary possession), TP (Temporary possession)
 CAS (Compulsory acquisition of subsoil), CASTPS (Compulsory acquisition of subsoil and temporary possession of land at the surface)

No. A	Land interest name/organisation and land agent's name (if applicable) B	Type of interest C	Plot(s) D	Land requirement E	Status of negotiations with land interest F G H	RR ref. no(s). I	WR ref. no(s). J	This version: 4.0 (August 2023)	
								Previous version: 3.0 (July 2023)	
								Change	
								Cell in this row with change	Cell content in previous version
651 Cont'd					2020-09-29 Letter An invitation has been sent to negotiate and acquire land interests by voluntary agreement 2021-07-13 Letter Community Impacts consultation notification sent 2021-10-26 Letter An invitation has been sent to negotiate and acquire land interests by voluntary agreement 2022-05-13 Letter Local Refinement consultation notification sent 2022-05-24 Letter Local Refinement consultation extension notification sent 2023-01-08 Letter Section 56 notification sent				
652	Merilyn Catty	Cat 1 & 3	28-82	CA	An invitation to negotiate and acquire land interests by voluntary agreement has been sent by letter. 2018-10-09 Letter Land Interest Questionnaire sent 2018-10-09 Letter Section 42 Statutory consultation notification sent 2018-10-23 Letter Land Interest Questionnaire response 2020-01-27 Letter Supplementary consultation notification sent 2020-07-13 Letter Design Refinement consultation notification sent 2020-09-29 Letter An invitation has been sent to negotiate and acquire land interests by voluntary agreement 2021-07-13 Letter Community Impacts consultation notification sent 2021-10-26 Letter An invitation has been sent to negotiate and acquire land interests by voluntary agreement 2022-05-13 Letter Local Refinement consultation notification sent 2022-05-24 Letter Local Refinement consultation extension notification sent 2023-01-08 Letter Section 56 notification sent	N/A	N/A	J	new column added - written representation reference

CA (Compulsory acquisition), CAR (Compulsory acquisition of rights over land and temporary possession), TP (Temporary possession)
 CAS (Compulsory acquisition of subsoil), CASTPS (Compulsory acquisition of subsoil and temporary possession of land at the surface)

No. A	Land interest name/organisation and land agent's name (if applicable) B	Type of interest C	Plot(s) D	Land require ment E	Status of negotiations with land interest F G H	RR ref. no(s). I	WR ref. no(s). J	This version: 4.0 (August 2023)	
								Previous version: 3.0 (July 2023)	
								Change	
								Cell in this row with change	Cell content in previous version
653	Metropolitan Waste Management (Orsett) Limited Recycled in Orsett Limited Mark Banton - Gerald Eve LLP (as agent)	Cat 1 & 3	32-89 32-90 32-91 32-100 32-135 32-136 32-155 32-160	CA CA CAR CA CAR CAR CAR CAR	<p>A meeting has been held on site and interfaces between the site's operations and the Project works have been discussed and understood, no voluntary agreement is being progressed.</p> <p>2017-04-12 Letter Preferred Route Announcement notification sent</p> <p>2017-08-17 Letter Survey access request sent</p> <p>2017-09-05 Email Correspondence regarding survey works agreement</p> <p>2018-10-09 Letter Section 42 Statutory consultation notification sent</p> <p>2018-10-09 Letter Land Interest Questionnaire sent</p> <p>2018-11-19 Email Correspondence regarding Land Interest Questionnaire response</p> <p>2019-02-08 Letter Land Interest Questionnaire reminder sent</p> <p>2019-03-05 Letter Land Interest Questionnaire response</p> <p>2019-05-21 Email Correspondence regarding survey works</p> <p>2019-06-26 Email Correspondence regarding survey works</p> <p>2019-06-28 Email Correspondence regarding survey works</p> <p>2019-08-15 Letter 2019 Post-Statutory consultation notification sent</p> <p>2019-09-05 Email Correspondence regarding survey licence</p> <p>2020-01-23 Email Correspondence regarding survey works</p> <p>2020-01-27 Letter Supplementary consultation notification sent</p> <p>2020-03-16 Letter Land Interest Questionnaire sent</p>	RR-0883	N/A	J	new column added - written representation reference

CA (Compulsory acquisition), CAR (Compulsory acquisition of rights over land and temporary possession), TP (Temporary possession)
 CAS (Compulsory acquisition of subsoil), CASTPS (Compulsory acquisition of subsoil and temporary possession of land at the surface)

No. A	Land interest name/organisation and land agent's name (if applicable) B	Type of interest C	Plot(s) D	Land require ment E	Status of negotiations with land interest F G H	RR ref. no(s). I	WR ref. no(s). J	This version: 4.0 (August 2023)		
								Previous version: 3.0 (July 2023)		
								Change		
								Cell in this row with change	Cell content in previous version	
653 Cont'd					2020-07-13 Letter	Design Refinement consultation notification sent				
					2020-09-23 Letter	Land Interest Questionnaire response				
					2020-09-29 Letter	An invitation has been sent to negotiate and acquire land interests by voluntary agreement				
					2020-10-01 Email	Correspondence regarding voluntary agreement				
					2020-10-07 Email	Correspondence regarding interest in voluntary agreement				
					2020-10-29 Email	Correspondence regarding interest in voluntary agreement				
					2021-06-25 Email	Correspondence regarding fee policy				
					2021-07-06 Email	Correspondence attaching minutes of a meeting				
					2021-07-13 Letter	Community Impacts consultation notification sent				
					2021-10-26 Letter	An invitation has been sent to negotiate and acquire land interests by voluntary agreement				
					2022-05-13 Letter	Local Refinement consultation notification sent				
					2022-05-24 Letter	Local Refinement consultation extension notification sent				
					2022-05-25 Email	Correspondence regarding Local Refinement consultation				
					2022-08-02 Email	Correspondence with agent following up on previous emails				
					2022-11-29 Email	Correspondence to agent requesting a meeting				
					2022-12-15 Phone Call	Phone call with agent to discuss project proposals				
					2022-12-15 Email	Correspondence to agent regarding project proposals				
				2022-12-19 Email	To agent Mark Banton regarding meeting in new year					

CA (Compulsory acquisition), CAR (Compulsory acquisition of rights over land and temporary possession), TP (Temporary possession)
 CAS (Compulsory acquisition of subsoil), CASTPS (Compulsory acquisition of subsoil and temporary possession of land at the surface)

No. A	Land interest name/organisation and land agent's name (if applicable) B	Type of interest C	Plot(s) D	Land require ment E	Status of negotiations with land interest F G H	RR ref. no(s). I	WR ref. no(s). J	This version: 4.0 (August 2023)	
								Previous version: 3.0 (July 2023)	
								Change	
								Cell in this row with change	Cell content in previous version
653 Cont'd					2023-01-08 Letter Section 56 notification sent 2023-01-09 Email Chaser to agent to arrange meeting 2023-01-13 Phone Call Phone call with agent to discuss site meeting 2023-02-07 Meeting Meeting on site to discuss project proposals and impact on site				
654	Michael Alan Marchant	Cat 1 & 3	33-125	CAR	An invitation to negotiate and acquire land interests by voluntary agreement has been sent by letter. 2018-10-09 Letter Land Interest Questionnaire sent 2018-10-09 Letter Section 42 Statutory consultation notification sent 2019-02-08 Letter Land Interest Questionnaire reminder sent 2019-08-07 Letter Land Interest Questionnaire response 2020-01-27 Letter Supplementary consultation notification sent 2020-07-13 Letter Design Refinement consultation notification sent 2020-09-29 Letter An invitation has been sent to negotiate and acquire land interests by voluntary agreement 2021-07-13 Letter Community Impacts consultation notification sent 2021-10-26 Letter An invitation has been sent to negotiate and acquire land interests by voluntary agreement 2022-05-13 Letter Local Refinement consultation notification sent 2022-05-24 Letter Local Refinement consultation extension notification sent 2023-01-08 Letter Section 56 notification sent	N/A	N/A	J	new column added - written representation reference

CA (Compulsory acquisition), CAR (Compulsory acquisition of rights over land and temporary possession), TP (Temporary possession)
CAS (Compulsory acquisition of subsoil), CASTPS (Compulsory acquisition of subsoil and temporary possession of land at the surface)

Planning Inspectorate Scheme Ref: TR010032
Application Document Ref: TR010032/APP/4.1
DATE: August 2023
DEADLINE: 3

No. A	Land interest name/organisation and land agent's name (if applicable) B	Type of interest C	Plot(s) D	Land requirement E	Status of negotiations with land interest F G H	RR ref. no(s). I	WR ref. no(s). J	This version: 4.0 (August 2023)	
								Previous version: 3.0 (July 2023)	
								Change	
								Cell in this row with change	Cell content in previous version
655	Michael Charles Olley	Cat 1 & 3	25-14 25-16 25-17	CAR CAR CAR	<p>An invitation to negotiate and acquire land interests by voluntary agreement has been sent by letter.</p> <p>2020-09-29 Letter An invitation has been sent to negotiate and acquire land interests by voluntary agreement</p> <p>2020-10-12 Email Correspondence regarding compensation</p> <p>2021-01-19 Email Correspondence sending voluntary licence agreement</p> <p>2021-07-13 Letter Community Impacts consultation notification sent</p> <p>2021-10-26 Letter An invitation has been sent to negotiate and acquire land interests by voluntary agreement</p> <p>2022-05-13 Letter Local Refinement consultation notification sent</p> <p>2022-05-24 Letter Local Refinement consultation extension notification sent</p> <p>2023-01-08 Letter Section 56 notification sent</p>	N/A	N/A	J	new column added - written representation reference
656	Michael David Charles Morgan	Cat 1	29-46 29-60 29-98	CA CA CA	<p>Discussion held with landowner/member of family at consultation event. The landowner has also received communications on the Project so has sufficient information to be aware of the Project and its effect on their property. An invitation to negotiate and acquire land interests by voluntary agreement has been sent by letter so the landowner is aware of options available, attempts to progress will continue.</p> <p>2018-08-28 Letter Land Interest Questionnaire sent</p> <p>2018-09-24 Letter Land Interest Questionnaire response</p> <p>2018-10-09 Letter Section 42 Statutory consultation notification sent</p> <p>2020-01-27 Letter Supplementary consultation notification sent</p>	N/A	N/A	J	new column added - written representation reference

CA (Compulsory acquisition), CAR (Compulsory acquisition of rights over land and temporary possession), TP (Temporary possession)
 CAS (Compulsory acquisition of subsoil), CASTPS (Compulsory acquisition of subsoil and temporary possession of land at the surface)

No. A	Land interest name/organisation and land agent's name (if applicable) B	Type of interest C	Plot(s) D	Land requirement E	Status of negotiations with land interest F G H	RR ref. no(s). I	WR ref. no(s). J	This version: 4.0 (August 2023)	
								Previous version: 3.0 (July 2023)	
								Change	
								Cell in this row with change	Cell content in previous version
656 Cont'd					2020-07-13 Letter Design Refinement consultation notification sent 2020-09-29 Letter An invitation has been sent to negotiate and acquire land interests by voluntary agreement 2021-07-13 Letter Community Impacts consultation notification sent 2021-10-05 Email Correspondence to agent requesting valuation, property information and inspection 2021-10-06 Email Correspondence from agent regarding voluntary agreement 2021-10-26 Letter An invitation has been sent to negotiate and acquire land interests by voluntary agreement 2022-02-14 Email Correspondence regarding voluntary agreement 2023-01-08 Letter Section 56 notification sent				
657	Michael David Hope	Cat 1, 2 & 3	46-29 46-30 46-32	CA CA CA	An invitation to negotiate and acquire land interests by voluntary agreement has been sent by letter. 2019-08-15 Letter 2019 Post-Statutory consultation notification sent 2019-10-31 Meeting Discussion regarding unregistered land 2020-01-27 Letter Supplementary consultation notification sent 2020-03-16 Letter Land Interest Questionnaire sent 2020-07-13 Letter Design Refinement consultation notification sent 2020-09-29 Letter An invitation has been sent to negotiate and acquire land interests by voluntary agreement 2021-07-13 Letter Community Impacts consultation notification sent 2021-10-26 Letter An invitation has been sent to negotiate and acquire land interests by voluntary agreement 2022-05-13 Letter Local Refinement consultation notification sent	N/A	N/A	J	new column added - written representation reference

CA (Compulsory acquisition), CAR (Compulsory acquisition of rights over land and temporary possession), TP (Temporary possession)
 CAS (Compulsory acquisition of subsoil), CASTPS (Compulsory acquisition of subsoil and temporary possession of land at the surface)

No. A	Land interest name/organisation and land agent's name (if applicable) B	Type of interest C	Plot(s) D	Land require ment E	Status of negotiations with land interest F G H	RR ref. no(s). I	WR ref. no(s). J	This version: 4.0 (August 2023)	
								Previous version: 3.0 (July 2023)	
								Change	
								Cell in this row with change	Cell content in previous version
657 Cont'd					2022-05-24 Letter Local Refinement consultation extension notification sent 2023-01-08 Letter Section 56 notification sent				
658	Michael Ian Malt	Cat 1 & 3	12-33	TP	An invitation to negotiate and acquire land interests by voluntary agreement has been sent by letter. 2020-01-27 Letter Supplementary consultation notification sent 2020-07-13 Letter Design Refinement consultation notification sent 2020-09-29 Letter An invitation has been sent to negotiate and acquire land interests by voluntary agreement 2021-07-13 Letter Community Impacts consultation notification sent 2021-10-26 Letter An invitation has been sent to negotiate and acquire land interests by voluntary agreement 2022-05-13 Letter Local Refinement consultation notification sent 2022-05-24 Letter Local Refinement consultation extension notification sent 2023-01-08 Letter Section 56 notification sent	N/A	N/A	J	new column added - written representation reference
659	Michael John Barnett	Cat 1 & 3	33-267 33-274	CAR CAR	An invitation to negotiate and acquire land interests by voluntary agreement has been sent by letter. 2023-05-02 Letter Section 102a notification sent 2023-06-28 Letter An invitation has been sent to negotiate and acquire land interests by voluntary agreement	N/A	N/A	J	new column added - written representation reference

CA (Compulsory acquisition), CAR (Compulsory acquisition of rights over land and temporary possession), TP (Temporary possession)
 CAS (Compulsory acquisition of subsoil), CASTPS (Compulsory acquisition of subsoil and temporary possession of land at the surface)

No. A	Land interest name/organisation and land agent's name (if applicable) B	Type of interest C	Plot(s) D	Land requirement E	Status of negotiations with land interest F G H	RR ref. no(s). I	WR ref. no(s). J	This version: 4.0 (August 2023)	
								Previous version: 3.0 (July 2023)	
								Change	
								Cell in this row with change	Cell content in previous version
660	Michael John Body Tom French - BTF Partnership (as agent)	Cat 1, 2 & 3	06-80 06-81 06-108 06-118	CA CA CA CA	<p>The landowner is aware of the Project and its effect on their property. The Applicant regularly engages with the landowner's agent. Offers to meet and propose voluntary agreements have been made by the Applicant and attempts to progress will continue where practicable.</p> <p>2017-04-12 Letter Preferred Route Announcement notification sent</p> <p>2017-10-31 Letter Order Limits update notification sent</p> <p>2018-05-14 Letter Land Interest Questionnaire sent</p> <p>2018-08-17 Email Correspondence regarding survey access</p> <p>2018-10-09 Letter Section 42 Statutory consultation notification sent</p> <p>2018-11-23 Meeting Discussion regarding Project update and the impact of the Project on their interests</p> <p>2018-12-12 Letter Land Interest Questionnaire response</p> <p>2018-12-14 Letter Land Interest Questionnaire response</p> <p>2020-01-27 Letter Supplementary consultation notification sent</p> <p>2020-02-17 Letter Opening correspondence to agent proposing land agreement and seeking claim</p> <p>2020-02-25 Email Correspondence proposing date for site inspection</p> <p>2020-04-27 Email Correspondence regarding valuation date and impact of COVID-19 on valuation</p> <p>2020-05-01 Email Correspondence regarding survey access</p> <p>2020-06-01 Email Correspondence chasing valuation and claim basis</p> <p>2020-07-13 Letter Design Refinement consultation notification sent</p>	N/A	N/A	J	new column added - written representation reference

CA (Compulsory acquisition), CAR (Compulsory acquisition of rights over land and temporary possession), TP (Temporary possession)
 CAS (Compulsory acquisition of subsoil), CASTPS (Compulsory acquisition of subsoil and temporary possession of land at the surface)

No. A	Land interest name/organisation and land agent's name (if applicable) B	Type of interest C	Plot(s) D	Land require ment E	Status of negotiations with land interest F G H	RR ref. no(s). I	WR ref. no(s). J	This version: 4.0 (August 2023)	
								Previous version: 3.0 (July 2023)	
								Change	
								Cell in this row with change	Cell content in previous version
660 Cont'd					2020-07-24 Email Correspondence proposing a general update call				
					2020-08-13 Email Correspondence chasing progress update				
					2020-08-17 Email Correspondence chasing availability for a general update call				
					2020-10-22 Meeting Regular catch up meeting with agent to discuss status and case progress				
					2020-11-05 Meeting Regular catch up meeting with agent to discuss status and case progress				
					2020-11-11 Email Correspondence requesting a meeting				
					2021-01-14 Meeting Regular catch up meeting with agent to discuss status and case progress				
					2021-02-11 Meeting Regular catch up meeting with agent to discuss status and case progress				
					2021-03-11 Meeting Regular catch up meeting with agent to discuss status and case progress				
					2021-04-23 Meeting Regular catch up meeting with agent to discuss status and case progress				
					2021-05-13 Meeting Regular catch up meeting with agent to discuss status and case progress				
					2021-06-18 Meeting Regular catch up meeting with agent to discuss status and case progress				
					2021-07-13 Letter Community Impacts consultation notification sent				
					2021-07-13 Meeting Regular catch up meeting with agent to discuss status and case progress				
					2021-07-28 Meeting Regular catch up meeting with agent to discuss status and case progress				
					2021-08-20 Meeting Regular catch up meeting with agent to discuss status and case progress				
					2021-09-15 Meeting Regular catch up meeting with agent to discuss status and case progress				

CA (Compulsory acquisition), CAR (Compulsory acquisition of rights over land and temporary possession), TP (Temporary possession)
 CAS (Compulsory acquisition of subsoil), CASTPS (Compulsory acquisition of subsoil and temporary possession of land at the surface)

Planning Inspectorate Scheme Ref: TR010032
 Application Document Ref: TR010032/APP/4.1
 DATE: August 2023
 DEADLINE: 3

No. A	Land interest name/organisation and land agent's name (if applicable) B	Type of interest C	Plot(s) D	Land require ment E	Status of negotiations with land interest F G H	RR ref. no(s). I	WR ref. no(s). J	This version: 4.0 (August 2023)	
								Previous version: 3.0 (July 2023)	
								Change	
								Cell in this row with change	Cell content in previous version
660 Cont'd					2021-10-13 Meeting Regular catch up meeting with agent to discuss status and case progress				
					2021-11-10 Meeting Regular catch up meeting with agent to discuss status and case progress				
					2022-01-06 Email Correspondence requesting survey access				
					2022-02-07 Meeting Regular catch up meeting with agent to discuss status and case progress				
					2022-03-01 Meeting Regular catch up meeting with agent to discuss status and case progress				
					2022-04-04 Meeting Regular catch up meeting with agent to discuss status and case progress				
					2022-05-03 Meeting Regular catch up meeting with agent to discuss status and case progress				
					2022-05-13 Letter Local Refinement consultation notification sent				
					2022-05-24 Letter Local Refinement consultation extension notification sent				
					2022-05-30 Meeting Regular catch up meeting with agent to discuss status and case progress				
					2022-06-21 Meeting Regular catch up meeting with agent to discuss status and case progress				
					2022-07-25 Meeting Regular catch up meeting with agent to discuss status and case progress				
					2022-08-15 Meeting Discussion with agent regarding case progress				
					2022-09-05 Meeting Regular catch up meeting with agent to discuss status and case progress				
					2022-10-07 Meeting Regular update meeting with agent				
					2022-11-28 Meeting Regular update meeting with agent				
					2022-12-19 Meeting Regular update meeting with agent				
					2023-01-08 Letter Section 56 notification sent				

CA (Compulsory acquisition), CAR (Compulsory acquisition of rights over land and temporary possession), TP (Temporary possession)
 CAS (Compulsory acquisition of subsoil), CASTPS (Compulsory acquisition of subsoil and temporary possession of land at the surface)

No. A	Land interest name/organisation and land agent's name (if applicable) B	Type of interest C	Plot(s) D	Land requirement E	Status of negotiations with land interest F G H	RR ref. no(s). I	WR ref. no(s). J	This version: 4.0 (August 2023)		
								Previous version: 3.0 (July 2023)		
								Change		
								Cell in this row with change	Cell content in previous version	
660 Cont'd					2023-01-09 Meeting Regular update meeting with agent					
					2023-02-06 Meeting Regular update meeting with agent					
					2023-03-07 Meeting Regular update meeting with agent					
					2023-04-12 Meeting Regular update meeting with agent					
					2023-05-04 Meeting Regular update meeting with agent					
					2023-05-22 Meeting Regular update meeting with agent					
					2023-06-15 Meeting Regular update meeting with agent					
2023-07-10 Meeting Regular update meeting with agent	F, G, H	new row added								
661	Michael John Enifer	Cat 1, 2 & 3	32-80	CA	An invitation to negotiate and acquire land interests by voluntary agreement has been sent by letter.	RR-0739	N/A	J		
					2017-10-31 Letter Order Limits update notification sent					new column added - written representation reference
					32-84 CAR 2018-05-14 Letter Land Interest Questionnaire sent					
					32-85 TP 2018-07-31 Phone Call Land Interest Questionnaire assistance					
					32-90 CA 2018-09-19 Letter Land Interest Questionnaire response					
					32-91 CAR 2018-10-09 Letter Section 42 Statutory consultation notification sent					
					32-135 CAR 2019-03-21 Email Correspondence regarding survey access					
					2019-08-15 Letter 2019 Post-Statutory consultation notification sent					
					2020-01-27 Letter Supplementary consultation notification sent					
					2020-07-13 Letter Design Refinement consultation notification sent					
2020-09-29 Letter An invitation has been sent to negotiate and acquire land interests by voluntary agreement										

CA (Compulsory acquisition), CAR (Compulsory acquisition of rights over land and temporary possession), TP (Temporary possession)
 CAS (Compulsory acquisition of subsoil), CASTPS (Compulsory acquisition of subsoil and temporary possession of land at the surface)

No. A	Land interest name/organisation and land agent's name (if applicable) B	Type of interest C	Plot(s) D	Land requirement E	Status of negotiations with land interest F G H	RR ref. no(s). I	WR ref. no(s). J	This version: 4.0 (August 2023)	
								Previous version: 3.0 (July 2023)	
								Change	
								Cell in this row with change	Cell content in previous version
661 Cont'd					2021-07-13 Letter Community Impacts consultation notification sent 2021-10-26 Letter An invitation has been sent to negotiate and acquire land interests by voluntary agreement 2021-12-07 Email Correspondence regarding Project proposals and impact on property 2021-12-22 Email Correspondence regarding voluntary agreement 2022-05-09 Email Correspondence regarding survey access request 2022-05-13 Letter Local Refinement consultation notification sent 2022-05-23 Email Correspondence regarding survey access request 2022-05-24 Letter Local Refinement consultation extension notification sent 2023-01-08 Letter Section 56 notification sent				
662	Michael Neil Sanderson	Cat 1 & 3	45-22 45-28 45-29 45-31 45-32 45-33 45-34 45-37	TP TP CAR CAR CA CAR CA CA	An invitation to negotiate and acquire land interests by voluntary agreement has been sent by letter. 2017-10-31 Letter Order Limits update notification sent 2018-05-14 Letter Land Interest Questionnaire sent 2018-10-09 Letter Land Interest Questionnaire sent 2018-10-09 Letter Section 42 Statutory consultation notification sent 2019-02-08 Letter Land Interest Questionnaire reminder sent 2020-01-27 Letter Supplementary consultation notification sent 2020-07-13 Letter Design Refinement consultation notification sent 2020-09-29 Letter An invitation has been sent to negotiate and acquire land interests by voluntary agreement	N/A	N/A	J	new column added - written representation reference

CA (Compulsory acquisition), CAR (Compulsory acquisition of rights over land and temporary possession), TP (Temporary possession)
 CAS (Compulsory acquisition of subsoil), CASTPS (Compulsory acquisition of subsoil and temporary possession of land at the surface)

No. A	Land interest name/organisation and land agent's name (if applicable) B	Type of interest C	Plot(s) D	Land requirement E	Status of negotiations with land interest F G H	RR ref. no(s). I	WR ref. no(s). J	This version: 4.0 (August 2023)	
								Previous version: 3.0 (July 2023)	
								Change	
								Cell in this row with change	Cell content in previous version
662 Cont'd					2021-07-05 Email Correspondence regarding voluntary agreement and fee policy 2021-07-13 Letter Community Impacts consultation notification sent 2022-05-13 Letter Local Refinement consultation notification sent 2022-05-24 Letter Local Refinement consultation extension notification sent 2022-07-06 Email Correspondence regarding voluntary agreement 2022-09-01 Letter Landowner engagement notification sent 2023-01-08 Letter Section 56 notification sent				
663	Michael Spindley	Cat 1 & 3	24-183	TP	An invitation to negotiate and acquire land interests by voluntary agreement has been sent by letter. 2018-10-09 Letter Section 42 Statutory consultation notification sent 2018-10-09 Letter Land Interest Questionnaire sent 2019-02-08 Letter Land Interest Questionnaire reminder sent 2020-01-27 Letter Supplementary consultation notification sent 2020-07-13 Letter Design Refinement consultation notification sent 2020-09-29 Letter An invitation has been sent to negotiate and acquire land interests by voluntary agreement 2021-07-13 Letter Community Impacts consultation notification sent 2021-10-26 Letter An invitation has been sent to negotiate and acquire land interests by voluntary agreement 2022-05-13 Letter Local Refinement consultation notification sent 2022-05-24 Letter Local Refinement consultation extension notification sent	N/A	N/A	J	new column added - written representation reference

CA (Compulsory acquisition), CAR (Compulsory acquisition of rights over land and temporary possession), TP (Temporary possession)
 CAS (Compulsory acquisition of subsoil), CASTPS (Compulsory acquisition of subsoil and temporary possession of land at the surface)

No. A	Land interest name/organisation and land agent's name (if applicable) B	Type of interest C	Plot(s) D	Land require ment E	Status of negotiations with land interest F G H	RR ref. no(s). I	WR ref. no(s). J	This version: 4.0 (August 2023)	
								Previous version: 3.0 (July 2023)	
								Change	
								Cell in this row with change	Cell content in previous version
663 Cont'd					2023-01-08 Letter Section 56 notification sent				
664	Michael Victor Crawley	Cat 1 & 3	30-73	TP	2020-07-13 Letter An invitation to negotiate and acquire land interests by voluntary agreement has been sent by letter. Design Refinement consultation notification sent 2020-09-29 Letter An invitation has been sent to negotiate and acquire land interests by voluntary agreement 2021-07-13 Letter Community Impacts consultation notification sent 2021-10-26 Letter An invitation has been sent to negotiate and acquire land interests by voluntary agreement 2022-05-13 Letter Local Refinement consultation notification sent 2022-05-24 Letter Local Refinement consultation extension notification sent 2023-01-08 Letter Section 56 notification sent	N/A	N/A	J	new column added - written representation reference
665	Michael Wardlaw	Cat 1 & 3	12-47	TP	An invitation to negotiate and acquire land interests by voluntary agreement has been sent by letter. 2021-07-13 Letter Community Impacts consultation notification sent 2021-10-26 Letter An invitation has been sent to negotiate and acquire land interests by voluntary agreement 2022-05-13 Letter Local Refinement consultation notification sent 2022-05-24 Letter Local Refinement consultation extension notification sent 2023-01-08 Letter Section 56 notification sent	N/A	N/A	J	new column added - written representation reference
666					An invitation to negotiate and acquire land interests by voluntary agreement has been sent by letter.				

CA (Compulsory acquisition), CAR (Compulsory acquisition of rights over land and temporary possession), TP (Temporary possession)
 CAS (Compulsory acquisition of subsoil), CASTPS (Compulsory acquisition of subsoil and temporary possession of land at the surface)

No. A	Land interest name/organisation and land agent's name (if applicable) B	Type of interest C	Plot(s) D	Land require ment E	Status of negotiations with land interest F G H	RR ref. no(s). I	WR ref. no(s). J	This version: 4.0 (August 2023)	
								Previous version: 3.0 (July 2023)	
								Change	
								Cell in this row with change	Cell content in previous version
666 Cont'd	Michael William Jarvis	Cat 1	49-16	CA	2020-01-27 Letter Supplementary consultation notification sent 2020-07-13 Letter Design Refinement consultation notification sent 2020-09-29 Letter An invitation has been sent to negotiate and acquire land interests by voluntary agreement 2021-07-13 Letter Community Impacts consultation notification sent 2021-10-26 Letter An invitation has been sent to negotiate and acquire land interests by voluntary agreement 2022-05-13 Letter Local Refinement consultation notification sent 2022-05-24 Letter Local Refinement consultation extension notification sent 2023-01-08 Letter Section 56 notification sent	N/A	N/A	J	new column added - written representation reference
667	Michelle Rachel Megran	Cat 1 & 3	30-40	TP	An invitation to negotiate and acquire land interests by voluntary agreement has been sent by letter. 2020-07-13 Letter Design Refinement consultation notification sent 2020-09-29 Letter An invitation has been sent to negotiate and acquire land interests by voluntary agreement 2021-07-13 Letter Community Impacts consultation notification sent 2021-10-26 Letter An invitation has been sent to negotiate and acquire land interests by voluntary agreement 2022-05-13 Letter Local Refinement consultation notification sent 2022-05-24 Letter Local Refinement consultation extension notification sent 2023-01-08 Letter Section 56 notification sent	N/A	N/A	J	new column added - written representation reference
668					An invitation to negotiate and acquire land interests by voluntary agreement has been sent by letter.				

CA (Compulsory acquisition), CAR (Compulsory acquisition of rights over land and temporary possession), TP (Temporary possession)
 CAS (Compulsory acquisition of subsoil), CASTPS (Compulsory acquisition of subsoil and temporary possession of land at the surface)

No. A	Land interest name/organisation and land agent's name (if applicable) B	Type of interest C	Plot(s) D	Land requirement E	Status of negotiations with land interest F G H	RR ref. no(s). I	WR ref. no(s). J	This version: 4.0 (August 2023)	
								Previous version: 3.0 (July 2023)	
								Change	
								Cell in this row with change	Cell content in previous version
668 Cont'd	Mina Begum	Cat 1 & 3	26-46	CAR	2021-08-10 Letter Community Impacts consultation notification sent 2021-10-26 Letter An invitation has been sent to negotiate and acquire land interests by voluntary agreement 2022-05-13 Letter Local Refinement consultation notification sent 2022-05-24 Letter Local Refinement consultation extension notification sent 2023-01-08 Letter Section 56 notification sent	N/A	N/A	J	new column added - written representation reference
669	Mitchells & Butlers Retail (No 2) Limited	Cat 1, 2 & 3	07-04 07-09 07-11 12-60	CAR CAR CAR TP	An invitation to negotiate and acquire land interests by voluntary agreement has been sent by letter. 2020-01-27 Letter Supplementary consultation notification sent 2020-07-13 Letter Design Refinement consultation notification sent 2020-09-29 Letter An invitation has been sent to negotiate and acquire land interests by voluntary agreement 2021-07-13 Letter Community Impacts consultation notification sent 2021-10-26 Letter An invitation has been sent to negotiate and acquire land interests by voluntary agreement 2022-05-13 Letter Local Refinement consultation notification sent 2022-05-24 Letter Local Refinement consultation extension notification sent 2023-01-08 Letter Section 56 notification sent	N/A	N/A	J	new column added - written representation reference
670	Molly Houston	Cat 1 & 3	33-174	CAR	An invitation to negotiate and acquire land interests by voluntary agreement has been sent by letter. 2018-10-09 Letter Land Interest Questionnaire sent 2018-10-09 Letter Section 42 Statutory consultation notification sent	N/A	N/A	J	new column added - written representation reference

CA (Compulsory acquisition), CAR (Compulsory acquisition of rights over land and temporary possession), TP (Temporary possession)
 CAS (Compulsory acquisition of subsoil), CASTPS (Compulsory acquisition of subsoil and temporary possession of land at the surface)

No. A	Land interest name/organisation and land agent's name (if applicable) B	Type of interest C	Plot(s) D	Land requirement E	Status of negotiations with land interest F G H	RR ref. no(s). I	WR ref. no(s). J	This version: 4.0 (August 2023)	
								Previous version: 3.0 (July 2023)	
								Change	
								Cell in this row with change	Cell content in previous version
670 Cont'd					2018-12-21 Letter Land Interest Questionnaire response 2020-01-27 Letter Supplementary consultation notification sent 2020-07-13 Letter Design Refinement consultation notification sent 2020-09-29 Letter An invitation has been sent to negotiate and acquire land interests by voluntary agreement 2021-07-13 Letter Community Impacts consultation notification sent 2021-10-26 Letter An invitation has been sent to negotiate and acquire land interests by voluntary agreement 2022-05-13 Letter Local Refinement consultation notification sent 2022-05-24 Letter Local Refinement consultation extension notification sent 2023-01-08 Letter Section 56 notification sent				
671	Monica Marsden the late William John Evan Marsden	Cat 1 & 3	30-75 34-33	CAR CAR	An invitation to negotiate and acquire land interests by voluntary agreement has been sent by letter. 2017-04-12 Letter Preferred Route Announcement notification sent 2017-08-17 Letter Survey access request sent 2017-10-31 Letter Order Limits update notification sent 2018-05-14 Letter Land Interest Questionnaire sent 2018-07-25 Meeting Land Interest Questionnaire assistance 2018-08-28 Letter Land Interest Questionnaire sent 2018-10-09 Letter Section 42 Statutory consultation notification sent 2020-01-27 Letter Supplementary consultation notification sent	N/A	N/A	J	new column added - written representation reference

CA (Compulsory acquisition), CAR (Compulsory acquisition of rights over land and temporary possession), TP (Temporary possession)
 CAS (Compulsory acquisition of subsoil), CASTPS (Compulsory acquisition of subsoil and temporary possession of land at the surface)

No. A	Land interest name/organisation and land agent's name (if applicable) B	Type of interest C	Plot(s) D	Land requirement E	Status of negotiations with land interest F G H	RR ref. no(s). I	WR ref. no(s). J	This version: 4.0 (August 2023)	
								Previous version: 3.0 (July 2023)	
								Change	
								Cell in this row with change	Cell content in previous version
671 Cont'd					2020-03-16 Letter Land Interest Questionnaire sent 2020-07-02 Letter Land Interest Questionnaire response 2020-07-13 Letter Design Refinement consultation notification sent 2020-07-22 Email Correspondence regarding title ownership 2020-09-29 Letter An invitation has been sent to negotiate and acquire land interests by voluntary agreement 2020-11-10 Email Correspondence regarding land referencing 2020-11-18 Email Correspondence regarding land referencing 2021-03-16 Email Correspondence regarding land referencing 2021-07-13 Letter Community Impacts consultation notification sent 2021-10-26 Letter An invitation has been sent to negotiate and acquire land interests by voluntary agreement 2022-05-13 Letter Local Refinement consultation notification sent 2022-05-24 Letter Local Refinement consultation extension notification sent 2023-01-08 Letter Section 56 notification sent				
672	Monsal Homes Limited	Cat 1, 2 & 3	29-66 29-67 29-70 29-72	CA CA CA CA	An invitation to negotiate and acquire land interests by voluntary agreement has been sent by letter. 2017-04-12 Letter Preferred Route Announcement notification sent 2017-08-17 Letter Survey access request sent 2017-10-31 Letter Order Limits update notification sent 2018-05-14 Letter Land Interest Questionnaire sent	N/A	N/A	J	new column added - written representation reference

CA (Compulsory acquisition), CAR (Compulsory acquisition of rights over land and temporary possession), TP (Temporary possession)
 CAS (Compulsory acquisition of subsoil), CASTPS (Compulsory acquisition of subsoil and temporary possession of land at the surface)

No. A	Land interest name/organisation and land agent's name (if applicable) B	Type of interest C	Plot(s) D	Land require ment E	Status of negotiations with land interest F G H	RR ref. no(s). I	WR ref. no(s). J	This version: 4.0 (August 2023)	
								Previous version: 3.0 (July 2023)	
								Change	
								Cell in this row with change	Cell content in previous version
672 Cont'd			29-73	CA	2018-08-17 Meeting Land Interest Questionnaire assistance				
			29-74	CA	2018-09-13 Letter Land Interest Questionnaire response				
			29-79	CA	2018-10-09 Letter Section 42 Statutory consultation notification sent				
			29-81	CA	2019-08-15 Letter 2019 Post-Statutory consultation notification sent				
			29-84	CA	2020-01-27 Letter Supplementary consultation notification sent				
			29-90	CA	2020-07-13 Letter Design Refinement consultation notification sent				
			29-94	CA	2020-09-29 Letter An invitation has been sent to negotiate and acquire land interests by voluntary agreement				
			29-99	CA	2020-10-27 Email Correspondence regarding voluntary agreement				
			29-100	CA	2021-06-25 Email Correspondence regarding voluntary agreement and fee policy				
			29-101	CA	2021-07-13 Letter Community Impacts consultation notification sent				
			29-106	CA	2021-11-16 Email Correspondence regarding interest in voluntary agreement				
			29-112	CA	2022-05-13 Letter Local Refinement consultation notification sent				
			29-113	CAR	2022-05-24 Letter Local Refinement consultation extension notification sent				
			29-115	CAR	2023-01-08 Letter Section 56 notification sent				
			29-117	CA					
			29-118	CA					
			29-119	CA					
		29-120	CA						
		33-193	CA						

CA (Compulsory acquisition), CAR (Compulsory acquisition of rights over land and temporary possession), TP (Temporary possession)
 CAS (Compulsory acquisition of subsoil), CASTPS (Compulsory acquisition of subsoil and temporary possession of land at the surface)

No. A	Land interest name/organisation and land agent's name (if applicable) B	Type of interest C	Plot(s) D	Land requirement E	Status of negotiations with land interest F G H	RR ref. no(s). I	WR ref. no(s). J	This version: 4.0 (August 2023)	
								Previous version: 3.0 (July 2023)	
								Change	
								Cell in this row with change	Cell content in previous version
672 Cont'd			33-198 33-201 33-204 33-207 33-213 33-214 33-216 33-218 33-223	CA CAR CA CAR CA CA CA CA CA					
673	Montana Property Development Co. Limited	Cat 1 & 3	25-40	CAR	<p>An invitation to negotiate and acquire land interests by voluntary agreement has been sent by letter.</p> <p>2020-01-27 Letter Supplementary consultation notification sent</p> <p>2020-07-13 Letter Design Refinement consultation notification sent</p> <p>2020-09-29 Letter An invitation has been sent to negotiate and acquire land interests by voluntary agreement</p> <p>2021-07-13 Letter Community Impacts consultation notification sent</p> <p>2021-10-26 Letter An invitation has been sent to negotiate and acquire land interests by voluntary agreement</p> <p>2022-05-13 Letter Local Refinement consultation notification sent</p> <p>2022-05-24 Letter Local Refinement consultation extension notification sent</p> <p>2023-01-08 Letter Section 56 notification sent</p>	N/A	N/A	J	new column added - written representation reference

CA (Compulsory acquisition), CAR (Compulsory acquisition of rights over land and temporary possession), TP (Temporary possession)
 CAS (Compulsory acquisition of subsoil), CASTPS (Compulsory acquisition of subsoil and temporary possession of land at the surface)

No. A	Land interest name/organisation and land agent's name (if applicable) B	Type of interest C	Plot(s) D	Land require ment E	Status of negotiations with land interest F G H	RR ref. no(s). I	WR ref. no(s). J	This version: 4.0 (August 2023)	
								Previous version: 3.0 (July 2023)	
								Change	
								Cell in this row with change	Cell content in previous version
674	Moreen Anne Pearson	Cat 1 & 3	33-145	CAR	<p>An invitation to negotiate and acquire land interests by voluntary agreement has been sent by letter.</p> <p>2018-10-09 Letter Section 42 Statutory consultation notification sent</p> <p>2018-10-09 Letter Land Interest Questionnaire sent</p> <p>2019-02-08 Letter Land Interest Questionnaire reminder sent</p> <p>2020-01-27 Letter Supplementary consultation notification sent</p> <p>2020-07-13 Letter Design Refinement consultation notification sent</p> <p>2020-09-29 Letter An invitation has been sent to negotiate and acquire land interests by voluntary agreement</p> <p>2021-07-13 Letter Community Impacts consultation notification sent</p> <p>2021-10-26 Letter An invitation has been sent to negotiate and acquire land interests by voluntary agreement</p> <p>2022-05-13 Letter Local Refinement consultation notification sent</p> <p>2022-05-24 Letter Local Refinement consultation extension notification sent</p> <p>2023-01-08 Letter Section 56 notification sent</p>	N/A	N/A	J	new column added - written representation reference
675	Morton Grey	Cat 1 & 3	09-29	TP	<p>An invitation to negotiate and acquire land interests by voluntary agreement has been sent by letter.</p> <p>2022-07-08 Meeting Door knock of unregistered property to establish ownership</p> <p>2023-01-08 Letter Section 56 notification sent</p> <p>2023-06-28 Letter An invitation has been sent to negotiate and acquire land interests by voluntary agreement</p>	N/A	N/A	J	new column added - written representation reference

CA (Compulsory acquisition), CAR (Compulsory acquisition of rights over land and temporary possession), TP (Temporary possession)
 CAS (Compulsory acquisition of subsoil), CASTPS (Compulsory acquisition of subsoil and temporary possession of land at the surface)

No. A	Land interest name/organisation and land agent's name (if applicable) B	Type of interest C	Plot(s) D	Land requirement E	Status of negotiations with land interest F G H	RR ref. no(s). I	WR ref. no(s). J	This version: 4.0 (August 2023)	
								Previous version: 3.0 (July 2023)	
								Change	
								Cell in this row with change	Cell content in previous version
676	Motolani A Ogunmoye	Cat 1	29-79 29-113 33-201 33-207	CA CAR CAR CAR	<p>An invitation to negotiate and acquire land interests by voluntary agreement has been sent by letter.</p> <p>2023-05-02 Letter Section 102a notification sent</p> <p>2023-06-28 Letter An invitation has been sent to negotiate and acquire land interests by voluntary agreement</p>	N/A	N/A	J	new column added - written representation reference
677	Mr Booth Mrs Booth	Cat 1, 2 & 3	04-07 04-12 04-17 04-25 04-45 04-64 05-04 06-171	CAR CAR CAR TP CAR CA TP CA	<p>An invitation to negotiate and acquire land interests by voluntary agreement has been sent by letter.</p> <p>2020-01-27 Letter Supplementary consultation notification sent</p> <p>2020-03-16 Letter Land Interest Questionnaire sent</p> <p>2020-05-28 Email Correspondence regarding survey access</p> <p>2020-07-13 Letter Design Refinement consultation notification sent</p> <p>2020-09-29 Letter An invitation has been sent to negotiate and acquire land interests by voluntary agreement</p> <p>2021-07-13 Letter Community Impacts consultation notification sent</p> <p>2021-10-26 Letter An invitation has been sent to negotiate and acquire land interests by voluntary agreement</p> <p>2022-05-13 Letter Local Refinement consultation notification sent</p> <p>2022-05-24 Letter Local Refinement consultation extension notification sent</p> <p>2022-07-01 Phone Call Conversation regarding Non-Motorised User routes</p> <p>2023-01-08 Letter Section 56 notification sent</p>	N/A	N/A	J	new column added - written representation reference

CA (Compulsory acquisition), CAR (Compulsory acquisition of rights over land and temporary possession), TP (Temporary possession)
 CAS (Compulsory acquisition of subsoil), CASTPS (Compulsory acquisition of subsoil and temporary possession of land at the surface)

No. A	Land interest name/organisation and land agent's name (if applicable) B	Type of interest C	Plot(s) D	Land requirement E	Status of negotiations with land interest F G H	RR ref. no(s). I	WR ref. no(s). J	This version: 4.0 (August 2023)	
								Previous version: 3.0 (July 2023)	
								Change	
								Cell in this row with change	Cell content in previous version
678	Mr Morris	Cat 1 & 3	04-23 04-38	CA CAR	<p>An invitation to negotiate and acquire land interests by voluntary agreement has been sent by letter.</p> <p>2020-07-13 Letter Design Refinement consultation notification sent</p> <p>2020-09-29 Letter An invitation has been sent to negotiate and acquire land interests by voluntary agreement</p> <p>2021-01-19 Letter Land Interest Questionnaire sent</p> <p>2021-07-13 Letter Community Impacts consultation notification sent</p> <p>2021-10-26 Letter An invitation has been sent to negotiate and acquire land interests by voluntary agreement</p> <p>2022-05-13 Letter Local Refinement consultation notification sent</p> <p>2022-05-24 Letter Local Refinement consultation extension notification sent</p> <p>2023-01-08 Letter Section 56 notification sent</p>	N/A	N/A	J	new column added - written representation reference
679	Mr Nethersole Sarah Lea Nethersole	Cat 1, 2 & 3	04-07 04-12 04-17 04-25 04-45 04-64 05-04	CAR CAR CAR TP CAR CA TP	<p>An invitation to negotiate and acquire land interests by voluntary agreement has been sent by letter.</p> <p>2020-01-27 Letter Supplementary consultation notification sent</p> <p>2020-03-16 Letter Land Interest Questionnaire sent</p> <p>2020-07-13 Letter Design Refinement consultation notification sent</p> <p>2020-09-29 Letter An invitation has been sent to negotiate and acquire land interests by voluntary agreement</p> <p>2021-07-13 Letter Community Impacts consultation notification sent</p> <p>2021-10-26 Letter An invitation has been sent to negotiate and acquire land interests by voluntary agreement</p> <p>2022-05-13 Letter Local Refinement consultation notification sent</p>	N/A	N/A	J	new column added - written representation reference

CA (Compulsory acquisition), CAR (Compulsory acquisition of rights over land and temporary possession), TP (Temporary possession)
 CAS (Compulsory acquisition of subsoil), CASTPS (Compulsory acquisition of subsoil and temporary possession of land at the surface)

No. A	Land interest name/organisation and land agent's name (if applicable) B	Type of interest C	Plot(s) D	Land requirement E	Status of negotiations with land interest F G H	RR ref. no(s). I	WR ref. no(s). J	This version: 4.0 (August 2023)	
								Previous version: 3.0 (July 2023)	
								Change	
								Cell in this row with change	Cell content in previous version
679 Cont'd			06-171	CA	2022-05-24 Letter Local Refinement consultation extension notification sent 2023-01-08 Letter Section 56 notification sent				
680	Mrs Singh-Gill Santok Singh-Gill the late Balbinder Singh-Gill Tom French - BTF Partnership (as agent)	Cat 1 & 3	02-05 11-44 11-45 11-47 11-50 11-51 11-52	CAR CA CA CAR CAR CA TP	2017-04-12 Letter Preferred Route Announcement notification sent 2017-08-17 Letter Survey access request sent 2017-10-31 Letter Order Limits update notification sent 2018-05-14 Letter Land Interest Questionnaire sent 2018-10-09 Letter Section 42 Statutory consultation notification sent 2018-10-23 Letter Land Interest Questionnaire response 2018-11-13 Email Correspondence regarding survey access 2018-11-20 Letter Section 42 Statutory consultation notification sent 2020-01-27 Letter Supplementary consultation notification sent 2020-03-05 Email Correspondence regarding survey access 2020-07-09 Email Correspondence regarding survey access 2020-07-13 Letter Design Refinement consultation notification sent 2020-07-14 Email Correspondence regarding draft survey consent form	N/A	N/A	H J	The Applicant is re-engaging with the landowner on an acquisition by agreement basis. Multiple survey consent forms have been agreed to facilitate Applicant surveys, including agreement of compensation therefrom. new column added - written representation reference

CA (Compulsory acquisition), CAR (Compulsory acquisition of rights over land and temporary possession), TP (Temporary possession)
CAS (Compulsory acquisition of subsoil), CASTPS (Compulsory acquisition of subsoil and temporary possession of land at the surface)

No. A	Land interest name/organisation and land agent's name (if applicable) B	Type of interest C	Plot(s) D	Land require ment E	Status of negotiations with land interest F G H	RR ref. no(s). I	WR ref. no(s). J	This version: 4.0 (August 2023)	
								Previous version: 3.0 (July 2023)	
								Change	
								Cell in this row with change	Cell content in previous version
680 Cont'd					2020-07-22 Email Correspondence regarding survey consent form				
					2020-10-22 Meeting Regular catch up meeting with agent to discuss status and case progress				
					2020-11-05 Meeting Regular catch up meeting with agent to discuss status and case progress				
					2021-01-14 Meeting Regular catch up meeting with agent to discuss status and case progress				
					2021-02-11 Meeting Regular catch up meeting with agent to discuss status and case progress				
					2021-03-11 Meeting Regular catch up meeting with agent to discuss status and case progress				
					2021-04-23 Meeting Regular catch up meeting with agent to discuss status and case progress				
					2021-05-13 Meeting Regular catch up meeting with agent to discuss status and case progress				
					2021-06-18 Meeting Regular catch up meeting with agent to discuss status and case progress				
					2021-07-13 Letter Community Impacts consultation notification sent				
					2021-07-13 Meeting Regular catch up meeting with agent to discuss status and case progress				
					2021-07-28 Meeting Regular catch up meeting with agent to discuss status and case progress				
					2021-08-20 Meeting Regular catch up meeting with agent to discuss status and case progress				
					2021-09-15 Meeting Regular catch up meeting with agent to discuss status and case progress				
					2021-10-13 Meeting Regular catch up meeting with agent to discuss status and case progress				
					2021-11-10 Meeting Regular catch up meeting with agent to discuss status and case progress				
					2022-02-07 Meeting Regular catch up meeting with agent to discuss status and case progress				

CA (Compulsory acquisition), CAR (Compulsory acquisition of rights over land and temporary possession), TP (Temporary possession)
 CAS (Compulsory acquisition of subsoil), CASTPS (Compulsory acquisition of subsoil and temporary possession of land at the surface)

No. A	Land interest name/organisation and land agent's name (if applicable) B	Type of interest C	Plot(s) D	Land require ment E	Status of negotiations with land interest F G H	RR ref. no(s). I	WR ref. no(s). J	This version: 4.0 (August 2023)	
								Previous version: 3.0 (July 2023)	
								Change	
								Cell in this row with change	Cell content in previous version
680 Cont'd					2022-02-09 Email Correspondence regarding voluntary agreement				
					2022-03-01 Meeting Regular catch up meeting with agent to discuss status and case progress				
					2022-04-04 Meeting Regular catch up meeting with agent to discuss status and case progress				
					2022-05-03 Meeting Regular catch up meeting with agent to discuss status and case progress				
					2022-05-10 Email Correspondence regarding voluntary agreement				
					2022-05-11 Email Correspondence regarding voluntary agreement				
					2022-05-13 Letter Local Refinement consultation notification sent				
					2022-05-24 Letter Local Refinement consultation extension notification sent				
					2022-05-30 Meeting Regular catch up meeting with agent to discuss status and case progress				
					2022-06-21 Meeting Regular catch up meeting with agent to discuss status and case progress				
					2022-06-24 Email Correspondence offering an adapted form of the Applicant's standard voluntary agreement				
					2022-07-25 Meeting Regular catch up meeting with agent to discuss status and case progress				
					2022-08-15 Meeting Discussion with agent regarding voluntary agreement				
					2022-09-05 Meeting Regular catch up meeting with agent to discuss status and case progress				
					2022-09-05 Meeting Regular update meeting with agent				
					2022-10-07 Meeting Regular update meeting with agent				
					2022-11-28 Meeting Regular update meeting with agent				
					2022-12-19 Meeting Regular update meeting with agent				

CA (Compulsory acquisition), CAR (Compulsory acquisition of rights over land and temporary possession), TP (Temporary possession)
 CAS (Compulsory acquisition of subsoil), CASTPS (Compulsory acquisition of subsoil and temporary possession of land at the surface)

No. A	Land interest name/organisation and land agent's name (if applicable) B	Type of interest C	Plot(s) D	Land require ment E	Status of negotiations with land interest F G H	RR ref. no(s). I	WR ref. no(s). J	This version: 4.0 (August 2023)	
								Previous version: 3.0 (July 2023)	
								Change	
								Cell in this row with change	Cell content in previous version
680 Cont'd					2022-12-22 Email Correspondence to agent requesting updated valuation				
					2023-01-08 Letter Section 56 notification sent				
					2023-01-09 Meeting Regular update meeting with agent				
					2023-01-10 Email Correspondence to agent regarding valuation basis				
					2023-01-27 Email Correspondence to agent regarding cost of remedial works				
					2023-01-30 Email Exchange of correspondence regarding updated valuation request				
					2023-02-06 Meeting Regular update meeting with agent				
					2023-02-22 Email Correspondence to agent reopening negotiations on a voluntary acquisition basis				
					2023-03-07 Meeting Regular update meeting with agent				
					2023-03-07 Email Correspondence to agent requesting updated valuation				
					2023-04-12 Meeting Regular update meeting with agent				
					2023-05-04 Meeting Regular update meeting with agent				
					2023-05-10 Email Correspondence from agent with updated valuation				
					2023-05-16 Email Exchange of correspondence regarding valuation queries				
					2023-05-22 Meeting Regular update meeting with agent				
					2023-05-22 Email Correspondence to agent with LTC valuation				
					2023-06-15 Email Applicants valuer offers settlement for pre-DCO acquisition			F, G, H	new row added

CA (Compulsory acquisition), CAR (Compulsory acquisition of rights over land and temporary possession), TP (Temporary possession)
 CAS (Compulsory acquisition of subsoil), CASTPS (Compulsory acquisition of subsoil and temporary possession of land at the surface)

Planning Inspectorate Scheme Ref: TR010032
 Application Document Ref: TR010032/APP/4.1
 DATE: August 2023
 DEADLINE: 3

No. A	Land interest name/organisation and land agent's name (if applicable) B	Type of interest C	Plot(s) D	Land requirement E	Status of negotiations with land interest F G H	RR ref. no(s). I	WR ref. no(s). J	This version: 4.0 (August 2023)	
								Previous version: 3.0 (July 2023)	
								Change	
								Cell in this row with change	Cell content in previous version
681	Muhammad Wajid Mirza	Cat 1 & 3	26-59	CAR	An invitation to negotiate and acquire land interests by voluntary agreement has been sent by letter. 2022-05-13 Letter Local Refinement consultation notification sent 2022-05-24 Letter Local Refinement consultation extension notification sent 2022-09-07 Letter An invitation has been sent to negotiate and acquire land interests by voluntary agreement 2023-01-08 Letter Section 56 notification sent	N/A	N/A	J	new column added - written representation reference
682	Muritala Alabi	Cat 1 & 3	26-62	CAR	The Applicant identified the interested person following the end of the Local Refinement Consultation pursuant to new Land Registry data and has since issued a letter inviting the person to provide comments on the Project during the next stage of the planning process. 2022-10-20 Letter Invitation to provide comments on project proposals in the next phase of the planning process sent 2023-01-08 Letter Section 56 notification sent	N/A	N/A	J	new column added - written representation reference
683	N Adil	Cat 1 & 3	29-94 33-204	CA CA	Property bought under the blight provisions by the Applicant. The occupier is a tenant of the Applicant occupying by way of an Assured Shorthold Tenancy. Possession will be sought under the AST first. 2023-05-02 Letter Section 102a notification sent	N/A	N/A	J D, E	new column added - written representation reference new row added

CA (Compulsory acquisition), CAR (Compulsory acquisition of rights over land and temporary possession), TP (Temporary possession)
 CAS (Compulsory acquisition of subsoil), CASTPS (Compulsory acquisition of subsoil and temporary possession of land at the surface)

No. A	Land interest name/organisation and land agent's name (if applicable) B	Type of interest C	Plot(s) D	Land requirement E	Status of negotiations with land interest F G H	RR ref. no(s). I	WR ref. no(s). J	This version: 4.0 (August 2023)	
								Previous version: 3.0 (July 2023)	
								Change	
								Cell in this row with change	Cell content in previous version
684	N C A Lee	Cat 1 & 3	29-230	CA	2023-05-02 Letter Property bought under the blight provisions by the Applicant. The occupier is a tenant of the Applicant occupying by way of an Assured Shorthold Tenancy. Possession will be sought under the AST first. Section 102a notification sent	N/A	N/A	J	new column added - written representation reference
685	Nafisa Shireen Mathurine	Cat 1	29-244	CA	2020-02-18 Letter An invitation to negotiate and acquire land interests by voluntary agreement has been sent by letter. Supplementary consultation notification sent 2020-07-13 Letter Design Refinement consultation notification sent 2020-09-29 Letter An invitation has been sent to negotiate and acquire land interests by voluntary agreement 2021-07-13 Letter Community Impacts consultation notification sent 2021-10-26 Letter An invitation has been sent to negotiate and acquire land interests by voluntary agreement 2022-05-13 Letter Local Refinement consultation notification sent 2022-05-24 Letter Local Refinement consultation extension notification sent 2023-01-08 Letter Section 56 notification sent	N/A	N/A	J	new column added - written representation reference
686	Nancy Christine Wilson	Cat 1 & 3	43-53 43-94	CAR TP	2020-01-27 Letter An invitation to negotiate and acquire land interests by voluntary agreement has been sent by letter. Supplementary consultation notification sent 2020-03-16 Letter Land Interest Questionnaire sent 2020-07-13 Letter Design Refinement consultation notification sent	N/A	N/A	J	new column added - written representation reference

CA (Compulsory acquisition), CAR (Compulsory acquisition of rights over land and temporary possession), TP (Temporary possession)
 CAS (Compulsory acquisition of subsoil), CASTPS (Compulsory acquisition of subsoil and temporary possession of land at the surface)

No. A	Land interest name/organisation and land agent's name (if applicable) B	Type of interest C	Plot(s) D	Land require ment E	Status of negotiations with land interest F G H	RR ref. no(s). I	WR ref. no(s). J	This version: 4.0 (August 2023)	
								Previous version: 3.0 (July 2023)	
								Change	
								Cell in this row with change	Cell content in previous version
686 Cont'd					2020-09-29 Letter An invitation has been sent to negotiate and acquire land interests by voluntary agreement 2021-07-13 Letter Community Impacts consultation notification sent 2021-10-26 Letter An invitation has been sent to negotiate and acquire land interests by voluntary agreement 2022-05-13 Letter Local Refinement consultation notification sent 2022-05-24 Letter Local Refinement consultation extension notification sent 2023-01-08 Letter Section 56 notification sent				
687	Natalie Ellis	Cat 1 & 3	33-133	CAR	An invitation to negotiate and acquire land interests by voluntary agreement has been sent by letter. 2018-10-09 Letter Land Interest Questionnaire sent 2018-10-09 Letter Section 42 Statutory consultation notification sent 2019-02-08 Letter Land Interest Questionnaire reminder sent 2020-01-27 Letter Supplementary consultation notification sent 2020-07-13 Letter Design Refinement consultation notification sent 2020-09-29 Letter An invitation has been sent to negotiate and acquire land interests by voluntary agreement 2021-07-13 Letter Community Impacts consultation notification sent 2021-10-26 Letter An invitation has been sent to negotiate and acquire land interests by voluntary agreement 2022-05-13 Letter Local Refinement consultation notification sent 2022-05-24 Letter Local Refinement consultation extension notification sent 2023-01-08 Letter Section 56 notification sent	N/A	N/A	J	new column added - written representation reference

CA (Compulsory acquisition), CAR (Compulsory acquisition of rights over land and temporary possession), TP (Temporary possession)
 CAS (Compulsory acquisition of subsoil), CASTPS (Compulsory acquisition of subsoil and temporary possession of land at the surface)

No. A	Land interest name/organisation and land agent's name (if applicable) B	Type of interest C	Plot(s) D	Land require ment E	Status of negotiations with land interest F G H	RR ref. no(s). I	WR ref. no(s). J	This version: 4.0 (August 2023)		
								Previous version: 3.0 (July 2023)		
								Change		
								Cell in this row with change	Cell content in previous version	
688	National Gas Transmission PLC	Cat 2 & 3	01-01	CAR	2017-05-19 Meeting	For further details on negotiation progress with National Gas Transmission PLC, refer to 9.3 Status of Negotiations with Statutory Undertakers Discussion regarding Project update, Preferred Route Announcement and engagement going forward	RR-0783	REP1-260	J	new column added - written representation reference
			01-02	CA	2017-05-22 Letter	Survey access request sent				
			01-03	CAR	2017-08-09 Email	Correspondence regarding Statement of Common Ground				
			01-04	CA	2017-09-05 Email	Correspondence regarding Land Interest Questionnaire assistance				
			01-08	CAR	2017-10-16 Phone Call	Conversation regarding survey access				
			02-08	CAR	2017-10-16 Letter	Survey access request sent				
			02-11	CAR	2017-10-31 Letter	Order Limits update notification sent				
			02-12	CA	2017-11-01 Email	Correspondence regarding Order Limits update				
			03-39	CA	2017-12-04 Meeting	Discussion regarding progress with the Project for the gas diversion works				
			03-53	CA	2018-03-01 Meeting	Discussion regarding the Applicant's diversion programme				
			03-54	CA	2018-04-13 Meeting	Monthly progress meeting				
			03-56	CA	2018-05-11 Meeting	Monthly progress meeting				
			03-59	CA	2018-05-14 Letter	Land Interest Questionnaire sent				
			03-76	CA	2018-05-16 Meeting	Discussion regarding the Applicant's and National Grid's programme deliverables				
			03-81	CA	2018-07-02 Meeting	Discussion regarding development of the Applicant's utility companies governance and opportunity for long-term partnership				

CA (Compulsory acquisition), CAR (Compulsory acquisition of rights over land and temporary possession), TP (Temporary possession)
 CAS (Compulsory acquisition of subsoil), CASTPS (Compulsory acquisition of subsoil and temporary possession of land at the surface)

No. A	Land interest name/organisation and land agent's name (if applicable) B	Type of interest C	Plot(s) D	Land require ment E	Status of negotiations with land interest F G H	RR ref. no(s). I	WR ref. no(s). J	This version: 4.0 (August 2023)	
								Previous version: 3.0 (July 2023)	
								Change	
								Cell in this row with change	Cell content in previous version
688 Cont'd			03-84	CA	2018-07-06 Meeting Monthly progress meeting				
			03-85	CA	2018-08-03 Meeting Monthly progress meeting				
			03-86	CA	2018-08-10 Meeting Discussion regarding Statement of Common Ground				
			03-88	CA	2018-08-20 Letter Land Interest Questionnaire sent				
			03-89	CA	2018-08-31 Meeting Monthly progress meeting				
			03-96	CAR	2018-09-10 Letter Land Interest Questionnaire sent				
			03-98	CAR	2018-09-28 Meeting Monthly progress meeting				
			03-107	CA	2018-10-02 Letter Land Interest Questionnaire response				
			03-108	CA	2018-10-09 Letter Land Interest Questionnaire sent				
			03-119	CA	2018-10-09 Letter Section 42 Statutory consultation notification sent				
			03-149	CA	2018-10-23 Letter Land Interest Questionnaire sent				
			04-03	CAR	2018-10-26 Meeting Monthly progress meeting				
			04-04	CA	2018-11-23 Meeting Monthly progress meeting				
			04-10	CA	2019-02-28 Meeting Discussion regarding consents items across National Grid and the Applicant				
			04-13	CA	2019-05-01 Meeting Discussion regarding continued engagement on pre-enabling and enabling works packages				
			04-14	CAR	2019-08-15 Letter 2019 Post-Statutory consultation notification sent				
			04-23	CA	2019-08-19 Meeting Steering meeting				
			04-38	CAR	2019-12-20 Meeting Joint Project Steering Group Meeting covering design issues, Development Consent Order, Land Rights, and agreements				
		04-42	CAR	2020-01-27 Letter Supplementary consultation notification sent					

CA (Compulsory acquisition), CAR (Compulsory acquisition of rights over land and temporary possession), TP (Temporary possession)
 CAS (Compulsory acquisition of subsoil), CASTPS (Compulsory acquisition of subsoil and temporary possession of land at the surface)

No. A	Land interest name/organisation and land agent's name (if applicable) B	Type of interest C	Plot(s) D	Land require ment E	Status of negotiations with land interest F G H	RR ref. no(s). I	WR ref. no(s). J	This version: 4.0 (August 2023)	
								Previous version: 3.0 (July 2023)	
								Change	
								Cell in this row with change	Cell content in previous version
688 Cont'd			04-54	CA	2020-03-16 Letter Land Interest Questionnaire sent				
			04-58	CAR	2020-05-11 Meeting Joint Project Steering Group Meeting covering design issues, Development Consent Order, Land Rights, and agreements				
			04-63	CAR	2020-05-28 Meeting Joint Project Steering Group Meeting covering design issues, Development Consent Order, Land Rights, and agreements				
			04-196	CA	2020-06-26 Meeting Joint Project Steering Group Meeting covering design issues, Development Consent Order, Land Rights, and agreements				
			04-198	CA	2020-07-13 Letter Design Refinement consultation notification sent				
			04-199	CA	2020-07-22 Meeting Joint Project Steering Group Meeting covering design issues, Development Consent Order, Land Rights, and agreements				
			04-201	CA	2020-08-20 Meeting Joint Project Steering Group Meeting covering design issues, Development Consent Order, Land Rights, and agreements				
			04-202	CA	2020-09-23 Meeting Joint Project Steering Group Meeting covering design issues, Development Consent Order, Land Rights, and agreements				
			04-205	CA	2021-07-13 Letter Community Impacts consultation notification sent				
			04-206	CA	2022-05-11 Letter Landowner engagement notification sent				
			04-207	CA	2022-05-13 Letter Local Refinement consultation notification sent				
			04-213	CA	2022-05-24 Letter Local Refinement consultation extension notification sent				
			04-215	CAR	2022-09-01 Letter Landowner engagement notification sent				
			04-229	CAR	2022-09-05 Letter Landowner engagement notification sent				
		04-230	CA	2023-01-08 Letter Section 56 notification sent					

CA (Compulsory acquisition), CAR (Compulsory acquisition of rights over land and temporary possession), TP (Temporary possession)
 CAS (Compulsory acquisition of subsoil), CASTPS (Compulsory acquisition of subsoil and temporary possession of land at the surface)

No. A	Land interest name/organisation and land agent's name (if applicable) B	Type of interest C	Plot(s) D	Land require ment E	Status of negotiations with land interest F G H	RR ref. no(s). I	WR ref. no(s). J	This version: 4.0 (August 2023)	
								Previous version: 3.0 (July 2023)	
								Change	
								Cell in this row with change	Cell content in previous version
688 Cont'd			04-233	TP	2023-07-04 Letter Notification requesting consent in respect of Compulsory Acquisition regulations sent			F, G, H	previously blank
			04-239	CA	2023-07-17 Letter Landowner consultation notification sent			F, G, H	previously blank
			04-243	CAR	2023-07-17 Letter Notification requesting consent in respect of Compulsory Acquisition regulations sent			F, G, H	previously blank
			04-272	CA					
			04-273	CA					
			05-01	TP					
			05-03	TP					
			05-06	TP					
			06-02	CA					
			06-06	CA					
			06-09	TP					
			06-12	CA					
			06-13	CA					
			06-31	CA					
			06-42	CA					
			06-43	CA					
			06-44	CA					
			06-45	CA					
06-47	CA								
06-48	CA								

CA (Compulsory acquisition), CAR (Compulsory acquisition of rights over land and temporary possession), TP (Temporary possession)
 CAS (Compulsory acquisition of subsoil), CASTPS (Compulsory acquisition of subsoil and temporary possession of land at the surface)

No. A	Land interest name/organisation and land agent's name (if applicable) B	Type of interest C	Plot(s) D	Land requirement E	Status of negotiations with land interest F G H	RR ref. no(s). I	WR ref. no(s). J	This version: 4.0 (August 2023)	
								Previous version: 3.0 (July 2023)	
								Change	
								Cell in this row with change	Cell content in previous version
688 Cont'd			06-51	CA					
			06-53	CA					
			06-54	CAR					
			06-55	CAR					
			06-56	CAR					
			06-57	CA					
			06-62	CA					
			06-66	CA					
			06-69	CA					
			06-73	CA					
			06-75	TP					
			06-76	CA					
			06-82	CA					
			06-116	TP					
			06-121	CAR					
			06-133	CA					
			06-136	CAR					
		06-137	CAR						
		06-140	CA						
		06-141	CA						

CA (Compulsory acquisition), CAR (Compulsory acquisition of rights over land and temporary possession), TP (Temporary possession)
 CAS (Compulsory acquisition of subsoil), CASTPS (Compulsory acquisition of subsoil and temporary possession of land at the surface)

No. A	Land interest name/organisation and land agent's name (if applicable) B	Type of interest C	Plot(s) D	Land require ment E	Status of negotiations with land interest F G H	RR ref. no(s). I	WR ref. no(s). J	This version: 4.0 (August 2023)	
								Previous version: 3.0 (July 2023)	
								Change	
								Cell in this row with change	Cell content in previous version
688 Cont'd			06-142	CA					
			06-143	CA					
			06-144	CAR					
			06-145	CA					
			06-146	CA					
			06-147	CA					
			06-149	CA					
			06-150	CA					
			06-151	CAR					
			06-152	CAR					
			06-153	TP					
			06-154	CA					
			06-155	CA					
			06-156	CA					
			06-157	CA					
			06-158	CAR					
			06-159	CA					
			06-163	CA					
		06-167	CA						
		06-168	CA						

CA (Compulsory acquisition), CAR (Compulsory acquisition of rights over land and temporary possession), TP (Temporary possession)
 CAS (Compulsory acquisition of subsoil), CASTPS (Compulsory acquisition of subsoil and temporary possession of land at the surface)

No. A	Land interest name/organisation and land agent's name (if applicable) B	Type of interest C	Plot(s) D	Land require ment E	Status of negotiations with land interest F G H	RR ref. no(s). I	WR ref. no(s). J	This version: 4.0 (August 2023)	
								Previous version: 3.0 (July 2023)	
								Change	
								Cell in this row with change	Cell content in previous version
688 Cont'd			06-170	CA					
			06-180	CA					
			06-181	CA					
			06-191	CA					
			06-197	CA					
			06-200	CA					
			06-201	CA					
			06-207	CAR					
			06-208	CAR					
			06-209	CAR					
			06-210	CA					
			06-211	CA					
			07-03	CA					
			07-04	CAR					
			07-09	CAR					
			07-11	CAR					
			07-12	CA					
			07-35	CA					
		07-49	CA						
		09-69	TP						

CA (Compulsory acquisition), CAR (Compulsory acquisition of rights over land and temporary possession), TP (Temporary possession)
 CAS (Compulsory acquisition of subsoil), CASTPS (Compulsory acquisition of subsoil and temporary possession of land at the surface)

No. A	Land interest name/organisation and land agent's name (if applicable) B	Type of interest C	Plot(s) D	Land requirement E	Status of negotiations with land interest F G H	RR ref. no(s). I	WR ref. no(s). J	This version: 4.0 (August 2023)	
								Previous version: 3.0 (July 2023)	
								Change	
								Cell in this row with change	Cell content in previous version
688 Cont'd			10-02	TP					
			11-01	CA					
			11-08	CA					
			11-09	CA					
			11-10	CA					
			11-11	CA					
			11-12	CA					
			11-13	CA					
			11-14	CA					
			11-15	CAR					
			11-35	CA					
			11-36	CA					
			11-37	CA					
			11-45	CA					
			11-50	CAR					
			11-51	CA					
			11-52	TP					
		11-54	TP						
		11-55	CA						
		11-57	TP						

CA (Compulsory acquisition), CAR (Compulsory acquisition of rights over land and temporary possession), TP (Temporary possession)
 CAS (Compulsory acquisition of subsoil), CASTPS (Compulsory acquisition of subsoil and temporary possession of land at the surface)

No. A	Land interest name/organisation and land agent's name (if applicable) B	Type of interest C	Plot(s) D	Land require ment E	Status of negotiations with land interest F G H	RR ref. no(s). I	WR ref. no(s). J	This version: 4.0 (August 2023)	
								Previous version: 3.0 (July 2023)	
								Change	
								Cell in this row with change	Cell content in previous version
688 Cont'd			11-58	CA					
			11-63	TP					
			11-64	CAR					
			11-66	CA					
			11-67	TP					
			11-69	TP					
			11-70	CAR					
			11-71	TP					
			11-72	CA					
			11-73	CAR					
			11-76	TP					
			12-01	TP					
			12-02	CAR					
			13-08	CA					
			13-52	CA					
			13-58	CA					
			13-62	TP					
			13-65	CAR					
		13-66	TP						
		13-67	CAR						

CA (Compulsory acquisition), CAR (Compulsory acquisition of rights over land and temporary possession), TP (Temporary possession)
 CAS (Compulsory acquisition of subsoil), CASTPS (Compulsory acquisition of subsoil and temporary possession of land at the surface)

No. A	Land interest name/organisation and land agent's name (if applicable) B	Type of interest C	Plot(s) D	Land require ment E	Status of negotiations with land interest F G H	RR ref. no(s). I	WR ref. no(s). J	This version: 4.0 (August 2023)	
								Previous version: 3.0 (July 2023)	
								Change	
								Cell in this row with change	Cell content in previous version
688 Cont'd			13-68	TP					
			13-69	TP					
			13-71	CAR					
			13-72	CAR					
			13-73	TP					
			13-75	CAR					
			13-77	TP					
			13-91	CA					
			13-92	CA					
			18-02	TP					
			18-07	TP					
			19-01	CA					
			19-06	TP					
			19-07	CA					
			19-09	CA					
			19-11	TP					
			19-14	TP					
			19-16	TP					
		19-18	CA						
		19-22	TP						

CA (Compulsory acquisition), CAR (Compulsory acquisition of rights over land and temporary possession), TP (Temporary possession)
 CAS (Compulsory acquisition of subsoil), CASTPS (Compulsory acquisition of subsoil and temporary possession of land at the surface)

No. A	Land interest name/organisation and land agent's name (if applicable) B	Type of interest C	Plot(s) D	Land require ment E	Status of negotiations with land interest F G H	RR ref. no(s). I	WR ref. no(s). J	This version: 4.0 (August 2023)	
								Previous version: 3.0 (July 2023)	
								Change	
								Cell in this row with change	Cell content in previous version
688 Cont'd			19-23	CA					
			19-26	TP					
			19-35	TP					
			19-36	TP					
			19-38	TP					
			19-41	CA					
			19-42	CA					
			19-43	CA					
			19-44	CA					
			19-48	CA					
			19-49	CA					
			19-50	CA					
			19-51	CA					
			19-52	CA					
			19-53	CA					
			21-10	TP					
			21-11	TP					
			21-14	CAR					
21-15	CAR								
21-16	CAR								

CA (Compulsory acquisition), CAR (Compulsory acquisition of rights over land and temporary possession), TP (Temporary possession)
 CAS (Compulsory acquisition of subsoil), CASTPS (Compulsory acquisition of subsoil and temporary possession of land at the surface)

No. A	Land interest name/organisation and land agent's name (if applicable) B	Type of interest C	Plot(s) D	Land require ment E	Status of negotiations with land interest F G H	RR ref. no(s). I	WR ref. no(s). J	This version: 4.0 (August 2023)	
								Previous version: 3.0 (July 2023)	
								Change	
								Cell in this row with change	Cell content in previous version
688 Cont'd			21-18	TP					
			22-02	TP					
			22-03	TP					
			22-04	CAR					
			22-05	CAR					
			22-06	CAR					
			22-07	TP					
			22-08	CAR					
			22-09	TP					
			22-10	CAR					
			22-12	TP					
			22-14	CAR					
			22-15	TP					
			22-16	TP					
			22-17	TP					
			22-18	TP					
			22-20	TP					
			22-25	CAR					
22-26	CA								
22-27	CAR								

CA (Compulsory acquisition), CAR (Compulsory acquisition of rights over land and temporary possession), TP (Temporary possession)
 CAS (Compulsory acquisition of subsoil), CASTPS (Compulsory acquisition of subsoil and temporary possession of land at the surface)

No. A	Land interest name/organisation and land agent's name (if applicable) B	Type of interest C	Plot(s) D	Land require ment E	Status of negotiations with land interest F G H	RR ref. no(s). I	WR ref. no(s). J	This version: 4.0 (August 2023)	
								Previous version: 3.0 (July 2023)	
								Change	
								Cell in this row with change	Cell content in previous version
688 Cont'd			22-28	CA					
			22-40	CA					
			22-45	CA					
			22-61	TP					
			22-72	CA					
			22-77	CA					
			22-94	CA					
			22-95	CA					
			22-105	CA					
			22-115	CA					
			22-116	TP					
			23-56	CAR					
			23-72	CAR					
			23-79	CA					
			23-96	TP					
			23-126	TP					
			23-131	TP					
			23-134	TP					
		23-136	CAR						
		23-137	TP						

CA (Compulsory acquisition), CAR (Compulsory acquisition of rights over land and temporary possession), TP (Temporary possession)
 CAS (Compulsory acquisition of subsoil), CASTPS (Compulsory acquisition of subsoil and temporary possession of land at the surface)

No. A	Land interest name/organisation and land agent's name (if applicable) B	Type of interest C	Plot(s) D	Land require ment E	Status of negotiations with land interest F G H	RR ref. no(s). I	WR ref. no(s). J	This version: 4.0 (August 2023)	
								Previous version: 3.0 (July 2023)	
								Change	
								Cell in this row with change	Cell content in previous version
688 Cont'd			23-139	CAR					
			23-140	TP					
			23-141	TP					
			23-149	TP					
			23-152	TP					
			23-153	CAR					
			23-157	CAR					
			23-159	TP					
			23-161	CAR					
			23-166	TP					
			23-167	TP					
			23-169	CAR					
			23-173	CA					
			23-174	TP					
			24-89	CA					
			24-94	CA					
			24-95	CAR					
			24-100	CAR					
		24-116	CAR						
		24-118	CA						

CA (Compulsory acquisition), CAR (Compulsory acquisition of rights over land and temporary possession), TP (Temporary possession)
 CAS (Compulsory acquisition of subsoil), CASTPS (Compulsory acquisition of subsoil and temporary possession of land at the surface)

No. A	Land interest name/organisation and land agent's name (if applicable) B	Type of interest C	Plot(s) D	Land require ment E	Status of negotiations with land interest F G H	RR ref. no(s). I	WR ref. no(s). J	This version: 4.0 (August 2023)	
								Previous version: 3.0 (July 2023)	
								Change	
								Cell in this row with change	Cell content in previous version
688 Cont'd			24-119	CA					
			24-123	CAR					
			24-124	CAR					
			24-125	TP					
			24-127	TP					
			24-128	TP					
			24-130	CAR					
			24-131	TP					
			24-132	CA					
			24-134	CA					
			24-135	CA					
			24-136	CAR					
			24-138	CA					
			24-139	TP					
			24-140	CA					
			24-141	CA					
			24-143	TP					
			24-150	CAR					
		24-157	TP						
		24-170	TP						

CA (Compulsory acquisition), CAR (Compulsory acquisition of rights over land and temporary possession), TP (Temporary possession)
 CAS (Compulsory acquisition of subsoil), CASTPS (Compulsory acquisition of subsoil and temporary possession of land at the surface)

No. A	Land interest name/organisation and land agent's name (if applicable) B	Type of interest C	Plot(s) D	Land require ment E	Status of negotiations with land interest F G H	RR ref. no(s). I	WR ref. no(s). J	This version: 4.0 (August 2023)	
								Previous version: 3.0 (July 2023)	
								Change	
								Cell in this row with change	Cell content in previous version
688 Cont'd			24-174	CAR					
			24-180	TP					
			24-185	CA					
			27-01	CAR					
			27-45	CAR					
			27-63	CA					
			27-64	CA					
			27-76	CAR					
			27-77	CAR					
			27-79	CAR					
			27-80	CAR					
			27-82	CAR					
			27-86	CAR					
			27-90	CAR					
			27-96	CAR					
			28-102	CA					
			28-103	CAR					
			28-116	CA					
		28-124	CAR						
		28-128	CAR						

CA (Compulsory acquisition), CAR (Compulsory acquisition of rights over land and temporary possession), TP (Temporary possession)
 CAS (Compulsory acquisition of subsoil), CASTPS (Compulsory acquisition of subsoil and temporary possession of land at the surface)

No. A	Land interest name/organisation and land agent's name (if applicable) B	Type of interest C	Plot(s) D	Land require ment E	Status of negotiations with land interest F G H	RR ref. no(s). I	WR ref. no(s). J	This version: 4.0 (August 2023)	
								Previous version: 3.0 (July 2023)	
								Change	
								Cell in this row with change	Cell content in previous version
688 Cont'd			28-130	TP					
			29-01	CA					
			29-02	CA					
			29-03	CAR					
			29-04	CAR					
			29-05	TP					
			29-06	CA					
			29-07	CA					
			29-09	CA					
			29-12	CA					
			29-17	CAR					
			29-18	CA					
			29-19	CA					
			29-22	CA					
			29-23	CA					
			29-24	CA					
			29-31	TP					
			29-38	CA					
			29-39	TP					
			29-40	CA					

CA (Compulsory acquisition), CAR (Compulsory acquisition of rights over land and temporary possession), TP (Temporary possession)
 CAS (Compulsory acquisition of subsoil), CASTPS (Compulsory acquisition of subsoil and temporary possession of land at the surface)

No. A	Land interest name/organisation and land agent's name (if applicable) B	Type of interest C	Plot(s) D	Land require ment E	Status of negotiations with land interest F G H	RR ref. no(s). I	WR ref. no(s). J	This version: 4.0 (August 2023)	
								Previous version: 3.0 (July 2023)	
								Change	
								Cell in this row with change	Cell content in previous version
688 Cont'd			29-41	CA					
			29-42	CA					
			29-46	CA					
			29-48	CA					
			29-49	CAR					
			29-51	TP					
			29-54	CA					
			29-76	CA					
			29-80	CA					
			29-88	CA					
			29-108	CA					
			29-121	CA					
			29-137	CA					
			29-139	CA					
			29-141	CA					
			29-147	CA					
			29-148	CA					
			29-149	CA					
		29-152	CA						
		29-154	CA						

CA (Compulsory acquisition), CAR (Compulsory acquisition of rights over land and temporary possession), TP (Temporary possession)
 CAS (Compulsory acquisition of subsoil), CASTPS (Compulsory acquisition of subsoil and temporary possession of land at the surface)

No. A	Land interest name/organisation and land agent's name (if applicable) B	Type of interest C	Plot(s) D	Land require ment E	Status of negotiations with land interest F G H	RR ref. no(s). I	WR ref. no(s). J	This version: 4.0 (August 2023)	
								Previous version: 3.0 (July 2023)	
								Change	
								Cell in this row with change	Cell content in previous version
688 Cont'd			29-155	CA					
			29-156	CA					
			29-157	CA					
			29-160	CA					
			29-164	CA					
			29-168	CA					
			29-170	CA					
			29-171	CA					
			29-172	CA					
			29-176	CA					
			29-177	CA					
			29-179	CA					
			29-184	CA					
			29-191	CA					
			29-193	CA					
			29-195	CA					
			29-197	CA					
			29-206	CA					
		29-213	CAR						
		29-270	CA						

CA (Compulsory acquisition), CAR (Compulsory acquisition of rights over land and temporary possession), TP (Temporary possession)
 CAS (Compulsory acquisition of subsoil), CASTPS (Compulsory acquisition of subsoil and temporary possession of land at the surface)

No. A	Land interest name/organisation and land agent's name (if applicable) B	Type of interest C	Plot(s) D	Land require ment E	Status of negotiations with land interest F G H	RR ref. no(s). I	WR ref. no(s). J	This version: 4.0 (August 2023)	
								Previous version: 3.0 (July 2023)	
								Change	
								Cell in this row with change	Cell content in previous version
688 Cont'd			29-271	CA					
			29-274	CA					
			29-275	CA					
			29-276	CA					
			29-282	CAR					
			29-283	CAR					
			30-03	CA					
			30-05	CAR					
			30-07	CAR					
			30-13	CA					
			30-70	CA					
			30-78	CAR					
			31-04	CA					
			31-08	TP					
			31-11	CAR					
			31-13	TP					
			31-23	CA					
			31-30	CA					
			31-31	CA					
		31-32	CA						

CA (Compulsory acquisition), CAR (Compulsory acquisition of rights over land and temporary possession), TP (Temporary possession)
 CAS (Compulsory acquisition of subsoil), CASTPS (Compulsory acquisition of subsoil and temporary possession of land at the surface)

No. A	Land interest name/organisation and land agent's name (if applicable) B	Type of interest C	Plot(s) D	Land require ment E	Status of negotiations with land interest F G H	RR ref. no(s). I	WR ref. no(s). J	This version: 4.0 (August 2023)	
								Previous version: 3.0 (July 2023)	
								Change	
								Cell in this row with change	Cell content in previous version
688 Cont'd			31-33	CA					
			31-34	CA					
			31-35	CA					
			31-36	CA					
			32-04	CA					
			32-10	CA					
			32-26	CA					
			32-96	CA					
			32-111	CAR					
			32-163	CAR					
			32-166	TP					
			32-175	TP					
			32-176	TP					
			32-178	CAR					
			32-180	TP					
			32-185	CA					
			32-186	TP					
			33-13	CA					
		33-15	CA						
		33-18	CA						

CA (Compulsory acquisition), CAR (Compulsory acquisition of rights over land and temporary possession), TP (Temporary possession)
 CAS (Compulsory acquisition of subsoil), CASTPS (Compulsory acquisition of subsoil and temporary possession of land at the surface)

No. A	Land interest name/organisation and land agent's name (if applicable) B	Type of interest C	Plot(s) D	Land require ment E	Status of negotiations with land interest F G H	RR ref. no(s). I	WR ref. no(s). J	This version: 4.0 (August 2023)	
								Previous version: 3.0 (July 2023)	
								Change	
								Cell in this row with change	Cell content in previous version
688 Cont'd			33-19	TP					
			33-35	CAR					
			34-01	CAR					
			34-02	CAR					
			34-03	CAR					
			34-04	TP					
			34-05	CAR					
			34-06	CAR					
			34-07	CA					
			34-08	CA					
			34-09	CA					
			34-10	CA					
			34-11	CA					
			34-15	CAR					
			34-16	CA					
			34-20	TP					
			34-21	CA					
		34-29	TP						
		34-30	CAR						
		34-32	TP						

CA (Compulsory acquisition), CAR (Compulsory acquisition of rights over land and temporary possession), TP (Temporary possession)
 CAS (Compulsory acquisition of subsoil), CASTPS (Compulsory acquisition of subsoil and temporary possession of land at the surface)

No. A	Land interest name/organisation and land agent's name (if applicable) B	Type of interest C	Plot(s) D	Land require ment E	Status of negotiations with land interest F G H	RR ref. no(s). I	WR ref. no(s). J	This version: 4.0 (August 2023)	
								Previous version: 3.0 (July 2023)	
								Change	
								Cell in this row with change	Cell content in previous version
688 Cont'd			34-38	CAR					
			35-01	CAR					
			35-02	CAR					
			35-05	CAR					
			35-09	CAR					
			35-12	CA					
			35-18	CA					
			35-19	CAR					
			36-02	CAR					
			36-04	TP					
			36-05	CAR					
			36-06	CAR					
			37-05	CAR					
			38-01	CAR					
			38-02	TP					
			38-03	CAR					
			38-04	CA					
			38-05	CA					
		38-06	CA						
		38-07	CA						

CA (Compulsory acquisition), CAR (Compulsory acquisition of rights over land and temporary possession), TP (Temporary possession)
 CAS (Compulsory acquisition of subsoil), CASTPS (Compulsory acquisition of subsoil and temporary possession of land at the surface)

No. A	Land interest name/organisation and land agent's name (if applicable) B	Type of interest C	Plot(s) D	Land require ment E	Status of negotiations with land interest F G H	RR ref. no(s). I	WR ref. no(s). J	This version: 4.0 (August 2023)	
								Previous version: 3.0 (July 2023)	
								Change	
								Cell in this row with change	Cell content in previous version
688 Cont'd			38-08	CA					
			38-09	TP					
			38-10	TP					
			38-11	CA					
			38-12	CA					
			38-13	CAR					
			38-14	CAR					
			38-15	CAR					
			38-16	TP					
			38-17	CA					
			38-18	TP					
			38-19	TP					
			38-20	CAR					
			38-21	CA					
			38-22	CAR					
			38-23	TP					
			38-24	CAR					
38-25	CAR								
38-26	CA								
38-27	CA								

CA (Compulsory acquisition), CAR (Compulsory acquisition of rights over land and temporary possession), TP (Temporary possession)
 CAS (Compulsory acquisition of subsoil), CASTPS (Compulsory acquisition of subsoil and temporary possession of land at the surface)

No. A	Land interest name/organisation and land agent's name (if applicable) B	Type of interest C	Plot(s) D	Land require ment E	Status of negotiations with land interest F G H	RR ref. no(s). I	WR ref. no(s). J	This version: 4.0 (August 2023)	
								Previous version: 3.0 (July 2023)	
								Change	
								Cell in this row with change	Cell content in previous version
688 Cont'd			38-28	TP					
			38-29	TP					
			38-31	CAR					
			38-32	CAR					
			38-34	CAR					
			38-35	CAR					
			38-36	TP					
			38-37	TP					
			38-38	CAR					
			38-39	TP					
			38-40	CAR					
			38-43	CAR					
			38-44	CAR					
			38-47	CAR					
			38-64	CAR					
			39-01	TP					
			39-02	TP					
			39-03	CA					
39-04	CAR								
39-05	TP								

CA (Compulsory acquisition), CAR (Compulsory acquisition of rights over land and temporary possession), TP (Temporary possession)
 CAS (Compulsory acquisition of subsoil), CASTPS (Compulsory acquisition of subsoil and temporary possession of land at the surface)

No. A	Land interest name/organisation and land agent's name (if applicable) B	Type of interest C	Plot(s) D	Land require ment E	Status of negotiations with land interest F G H	RR ref. no(s). I	WR ref. no(s). J	This version: 4.0 (August 2023)	
								Previous version: 3.0 (July 2023)	
								Change	
								Cell in this row with change	Cell content in previous version
688 Cont'd			39-06	CAR					
			39-09	CA					
			39-13	CAR					
			39-14	TP					
			39-15	TP					
			39-16	CAR					
			39-17	CAR					
			39-18	CAR					
			39-19	CA					
			39-22	TP					
			39-23	CAR					
			39-24	CA					
			39-25	TP					
			39-27	CAR					
			39-30	CAR					
			39-46	TP					
			39-62	CA					
			39-63	CA					
		39-64	CA						
		39-65	CAR						

CA (Compulsory acquisition), CAR (Compulsory acquisition of rights over land and temporary possession), TP (Temporary possession)
 CAS (Compulsory acquisition of subsoil), CASTPS (Compulsory acquisition of subsoil and temporary possession of land at the surface)

No. A	Land interest name/organisation and land agent's name (if applicable) B	Type of interest C	Plot(s) D	Land require ment E	Status of negotiations with land interest F G H	RR ref. no(s). I	WR ref. no(s). J	This version: 4.0 (August 2023)	
								Previous version: 3.0 (July 2023)	
								Change	
								Cell in this row with change	Cell content in previous version
688 Cont'd			39-66	CAR					
			39-67	CAR					
			39-68	TP					
			39-69	TP					
			39-70	TP					
			39-72	CAR					
			39-73	CA					
			39-74	TP					
			39-77	TP					
			39-78	CAR					
			39-79	CA					
			39-81	TP					
			39-82	CAR					
			39-83	CAR					
			39-84	TP					
			40-05	CA					
			40-09	CA					
			40-10	CA					
		40-13	CA						
		40-19	CA						

CA (Compulsory acquisition), CAR (Compulsory acquisition of rights over land and temporary possession), TP (Temporary possession)
 CAS (Compulsory acquisition of subsoil), CASTPS (Compulsory acquisition of subsoil and temporary possession of land at the surface)

No. A	Land interest name/organisation and land agent's name (if applicable) B	Type of interest C	Plot(s) D	Land require ment E	Status of negotiations with land interest F G H	RR ref. no(s). I	WR ref. no(s). J	This version: 4.0 (August 2023)	
								Previous version: 3.0 (July 2023)	
								Change	
								Cell in this row with change	Cell content in previous version
688 Cont'd			40-20	CA					
			40-21	TP					
			40-22	CAR					
			40-23	CA					
			41-01	CAR					
			41-02	CAR					
			41-03	CAR					
			41-05	CAR					
			41-08	CAR					
			41-09	TP					
			41-10	CAR					
			41-11	CAR					
			41-12	TP					
			41-15	TP					
			41-16	TP					
			41-21	CA					
			41-22	CA					
			41-23	CAR					
			41-24	CAR					
			41-30	TP					

CA (Compulsory acquisition), CAR (Compulsory acquisition of rights over land and temporary possession), TP (Temporary possession)
 CAS (Compulsory acquisition of subsoil), CASTPS (Compulsory acquisition of subsoil and temporary possession of land at the surface)

No. A	Land interest name/organisation and land agent's name (if applicable) B	Type of interest C	Plot(s) D	Land require ment E	Status of negotiations with land interest F G H	RR ref. no(s). I	WR ref. no(s). J	This version: 4.0 (August 2023)	
								Previous version: 3.0 (July 2023)	
								Change	
								Cell in this row with change	Cell content in previous version
688 Cont'd			41-32	CAR					
			41-33	CAR					
			41-36	CAR					
			41-38	CAR					
			41-39	TP					
			41-40	CAR					
			41-43	CAR					
			42-01	CAR					
			42-04	TP					
			42-14	CAR					
			42-15	CA					
			42-20	CA					
			42-35	CA					
			42-37	CA					
			42-39	CA					
			42-51	CA					
			42-67	CA					
			42-74	CA					
42-75	TP								
42-80	CA								

CA (Compulsory acquisition), CAR (Compulsory acquisition of rights over land and temporary possession), TP (Temporary possession)
 CAS (Compulsory acquisition of subsoil), CASTPS (Compulsory acquisition of subsoil and temporary possession of land at the surface)

No. A	Land interest name/organisation and land agent's name (if applicable) B	Type of interest C	Plot(s) D	Land require ment E	Status of negotiations with land interest F G H	RR ref. no(s). I	WR ref. no(s). J	This version: 4.0 (August 2023)	
								Previous version: 3.0 (July 2023)	
								Change	
								Cell in this row with change	Cell content in previous version
688 Cont'd			42-86	CA					
			42-87	CA					
			42-90	CA					
			42-102	CA					
			42-103	CA					
			42-104	CA					
			42-127	TP					
			42-128	TP					
			43-11	CA					
			43-12	CA					
			43-44	CA					
			43-47	CAR					
			43-53	CAR					
			44-04	TP					
			44-11	CAR					
			44-18	CA					
			44-67	CA					
			44-90	CAR					
		44-92	TP						
		44-112	CAR						

CA (Compulsory acquisition), CAR (Compulsory acquisition of rights over land and temporary possession), TP (Temporary possession)
 CAS (Compulsory acquisition of subsoil), CASTPS (Compulsory acquisition of subsoil and temporary possession of land at the surface)

No. A	Land interest name/organisation and land agent's name (if applicable) B	Type of interest C	Plot(s) D	Land require ment E	Status of negotiations with land interest F G H	RR ref. no(s). I	WR ref. no(s). J	This version: 4.0 (August 2023)	
								Previous version: 3.0 (July 2023)	
								Change	
								Cell in this row with change	Cell content in previous version
688 Cont'd			44-122	CAR					
			45-79	TP					
			45-80	CA					
			45-87	CAR					
			45-88	TP					
			45-89	CAR					
			45-90	CA					
			45-99	CAR					
			45-100	CAR					
			45-105	TP					
			45-107	TP					
			45-108	CAR					
			45-110	CAR					
			45-111	CAR					
			45-112	CAR					
			45-114	CA					
			45-115	CA					
		45-116	CA						
		45-117	CA						
		45-120	CAR						

CA (Compulsory acquisition), CAR (Compulsory acquisition of rights over land and temporary possession), TP (Temporary possession)
 CAS (Compulsory acquisition of subsoil), CASTPS (Compulsory acquisition of subsoil and temporary possession of land at the surface)

No. A	Land interest name/organisation and land agent's name (if applicable) B	Type of interest C	Plot(s) D	Land require ment E	Status of negotiations with land interest F G H	RR ref. no(s). I	WR ref. no(s). J	This version: 4.0 (August 2023)	
								Previous version: 3.0 (July 2023)	
								Change	
								Cell in this row with change	Cell content in previous version
688 Cont'd			45-121	CAR					
			45-126	CA					
			45-127	CA					
			45-132	TP					
			45-133	CA					
			45-134	CA					
			45-135	CA					
			45-138	CA					
			46-05	CA					
			46-12	CAR					
			46-14	CA					
			46-15	CA					
			46-16	CA					
			46-17	CA					
			46-18	CA					
			46-19	CA					
			46-20	CA					
			46-21	CA					
		46-22	CA						
		46-26	CAR						

CA (Compulsory acquisition), CAR (Compulsory acquisition of rights over land and temporary possession), TP (Temporary possession)
 CAS (Compulsory acquisition of subsoil), CASTPS (Compulsory acquisition of subsoil and temporary possession of land at the surface)

No. A	Land interest name/organisation and land agent's name (if applicable) B	Type of interest C	Plot(s) D	Land require ment E	Status of negotiations with land interest F G H	RR ref. no(s). I	WR ref. no(s). J	This version: 4.0 (August 2023)	
								Previous version: 3.0 (July 2023)	
								Change	
								Cell in this row with change	Cell content in previous version
688 Cont'd			46-28 46-35 46-52 46-53 46-54 47-23 47-27 47-29 47-31 47-34 47-36 47-37	CA CA TP CA CA CA CA CA CA CA CA CA					
689	National Grid Electricity Transmission PLC	Cat 1, 2 & 3	03-01 03-05 03-07	CA CA CAR	For further details on negotiation progress with National Grid Electricity Transmission PLC, refer to 9.3 Status of Negotiations with Statutory Undertakers 2017-05-19 Meeting Discussion regarding Project update, Preferred Route Announcement and engagement going forward 2017-05-22 Letter Survey access request sent 2017-08-09 Email Correspondence regarding Statement of Common Ground	RR-0783	REP1-261	J	new column added - written representation reference

CA (Compulsory acquisition), CAR (Compulsory acquisition of rights over land and temporary possession), TP (Temporary possession)
 CAS (Compulsory acquisition of subsoil), CASTPS (Compulsory acquisition of subsoil and temporary possession of land at the surface)

No. A	Land interest name/organisation and land agent's name (if applicable) B	Type of interest C	Plot(s) D	Land require ment E	Status of negotiations with land interest F G H	RR ref. no(s). I	WR ref. no(s). J	This version: 4.0 (August 2023)	
								Previous version: 3.0 (July 2023)	
								Change	
								Cell in this row with change	Cell content in previous version
689 Cont'd			03-09	CA	2017-09-05 Email Correspondence regarding Land Interest Questionnaire assistance				
			03-12	CA	2017-10-16 Phone Call Conversation regarding survey access				
			03-15	CA	2017-10-16 Letter Survey access request sent				
			03-22	CA	2017-10-31 Letter Order Limits update notification sent				
			03-44	CA	2017-11-01 Email Correspondence regarding Order Limits update				
			03-48	CA	2017-12-04 Meeting Discussion regarding progress with the Project for the gas diversion works				
			03-49	CA	2018-03-01 Meeting Discussion regarding the Applicant's diversion programme				
			03-58	CA	2018-04-13 Meeting Monthly progress meeting				
			03-60	CA	2018-05-11 Meeting Monthly progress meeting				
			03-62	CA	2018-05-14 Letter Land Interest Questionnaire sent				
			03-64	CA	2018-05-16 Meeting Discussion regarding the Applicant's and National Grid's programme deliverables				
			03-66	CA	2018-07-02 Meeting Discussion regarding development of the Applicant's utility companies governance and opportunity for long-term partnership				
			03-67	CA	2018-07-06 Meeting Monthly progress meeting				
			03-68	CA	2018-08-03 Meeting Monthly progress meeting				
			03-69	CA	2018-08-10 Meeting Discussion regarding Statement of Common Ground				
			03-73	CA	2018-08-20 Letter Land Interest Questionnaire sent				
			03-75	CA	2018-08-31 Meeting Monthly progress meeting				
		03-76	CA	2018-09-10 Letter Land Interest Questionnaire sent					

CA (Compulsory acquisition), CAR (Compulsory acquisition of rights over land and temporary possession), TP (Temporary possession)
 CAS (Compulsory acquisition of subsoil), CASTPS (Compulsory acquisition of subsoil and temporary possession of land at the surface)

No. A	Land interest name/organisation and land agent's name (if applicable) B	Type of interest C	Plot(s) D	Land requirement E	Status of negotiations with land interest F G H	RR ref. no(s). I	WR ref. no(s). J	This version: 4.0 (August 2023)	
								Previous version: 3.0 (July 2023)	
								Change	
								Cell in this row with change	Cell content in previous version
689 Cont'd			03-78	CA	2018-09-28 Meeting Monthly progress meeting				
			03-79	CA	2018-10-02 Letter Land Interest Questionnaire response				
			03-81	CA	2018-10-09 Letter Land Interest Questionnaire sent				
			03-82	CA	2018-10-09 Letter Section 42 Statutory consultation notification sent				
			03-83	CA	2018-10-23 Letter Land Interest Questionnaire sent				
			03-84	CA	2018-10-26 Meeting Monthly progress meeting				
			03-85	CA	2018-11-23 Meeting Monthly progress meeting				
			03-86	CA	2019-02-28 Meeting Discussion regarding consents items across National Grid and the Applicant				
			03-88	CA	2019-05-01 Meeting Discussion regarding continued engagement on pre-enabling and enabling works packages				
			03-89	CA	2019-08-15 Letter 2019 Post-Statutory consultation notification sent				
			03-96	CAR	2019-08-19 Meeting Steering meeting				
			03-98	CAR	2019-12-20 Meeting Joint Project Steering Group Meeting covering design issues, Development Consent Order, Land Rights, and agreements				
			03-108	CA	2020-01-27 Letter Supplementary consultation notification sent				
			03-109	CA	2020-03-16 Letter Land Interest Questionnaire sent				
			03-114	CA	2020-05-11 Meeting Joint Project Steering Group Meeting covering design issues, Development Consent Order, Land Rights, and agreements				
		03-115	CA	2020-05-28 Meeting Joint Project Steering Group Meeting covering design issues, Development Consent Order, Land Rights, and agreements					

CA (Compulsory acquisition), CAR (Compulsory acquisition of rights over land and temporary possession), TP (Temporary possession)
 CAS (Compulsory acquisition of subsoil), CASTPS (Compulsory acquisition of subsoil and temporary possession of land at the surface)

No. A	Land interest name/organisation and land agent's name (if applicable) B	Type of interest C	Plot(s) D	Land require ment E	Status of negotiations with land interest F G H	RR ref. no(s). I	WR ref. no(s). J	This version: 4.0 (August 2023)	
								Previous version: 3.0 (July 2023)	
								Change	
								Cell in this row with change	Cell content in previous version
689 Cont'd			03-118	CA	2020-06-26 Meeting Joint Project Steering Group Meeting covering design issues, Development Consent Order, Land Rights, and agreements				
			03-120	CA	2020-07-13 Letter Design Refinement consultation notification sent				
			03-121	CA	2020-07-22 Meeting Joint Project Steering Group Meeting covering design issues, Development Consent Order, Land Rights, and agreements				
			03-122	CA	2020-08-20 Meeting Joint Project Steering Group Meeting covering design issues, Development Consent Order, Land Rights, and agreements				
			03-127	CA	2020-09-23 Meeting Joint Project Steering Group Meeting covering design issues, Development Consent Order, Land Rights, and agreements				
			03-128	CA	2021-07-13 Letter Community Impacts consultation notification sent				
			03-129	CA	2022-05-11 Letter Landowner engagement notification sent				
			03-130	CA	2022-05-13 Letter Local Refinement consultation notification sent				
			03-134	CA	2022-05-24 Letter Local Refinement consultation extension notification sent				
			03-138	CA	2022-09-01 Letter Landowner engagement notification sent				
			03-139	CAR	2022-09-05 Letter Landowner engagement notification sent				
			03-144	CAR	2023-05-15 Letter Minor refinement consultation notification sent				
			03-145	CA	2023-07-04 Letter Notification requesting consent in respect of Compulsory Acquisition regulations sent			F, G, H	previously blank
			03-152	CA	2023-07-17 Letter Landowner consultation notification sent			F, G, H	previously blank
			04-05	CA	2023-07-17 Letter Notification requesting consent in respect of Compulsory Acquisition regulations sent			F, G, H	previously blank
		04-08	CAR	2023-08-04 Letter Landowner consultation notification sent			F, G, H	previously blank	

CA (Compulsory acquisition), CAR (Compulsory acquisition of rights over land and temporary possession), TP (Temporary possession)
 CAS (Compulsory acquisition of subsoil), CASTPS (Compulsory acquisition of subsoil and temporary possession of land at the surface)

No. A	Land interest name/organisation and land agent's name (if applicable) B	Type of interest C	Plot(s) D	Land require ment E	Status of negotiations with land interest F G H	RR ref. no(s). I	WR ref. no(s). J	This version: 4.0 (August 2023)	
								Previous version: 3.0 (July 2023)	
								Change	
								Cell in this row with change	Cell content in previous version
689 Cont'd			04-09	CA					
			04-12	CAR					
			04-17	CAR					
			04-25	TP					
			04-30	CA					
			04-31	CA					
			04-32	CA					
			04-43	CA					
			04-49	CA					
			04-53	CA					
			04-57	CA					
			04-64	CA					
			04-66	CA					
			04-67	CA					
			04-68	CA					
			04-91	CA					
			04-112	CA					
		04-127	CA						
		04-128	CAR						
		04-158	CA						

CA (Compulsory acquisition), CAR (Compulsory acquisition of rights over land and temporary possession), TP (Temporary possession)
 CAS (Compulsory acquisition of subsoil), CASTPS (Compulsory acquisition of subsoil and temporary possession of land at the surface)

No. A	Land interest name/organisation and land agent's name (if applicable) B	Type of interest C	Plot(s) D	Land require ment E	Status of negotiations with land interest F G H	RR ref. no(s). I	WR ref. no(s). J	This version: 4.0 (August 2023)	
								Previous version: 3.0 (July 2023)	
								Change	
								Cell in this row with change	Cell content in previous version
689 Cont'd			04-160	CA					
			04-169	CA					
			04-175	CA					
			04-179	CA					
			04-187	CA					
			04-191	CA					
			04-196	CA					
			04-198	CA					
			04-199	CA					
			04-201	CA					
			04-202	CA					
			04-203	CA					
			04-205	CA					
			04-206	CA					
			04-207	CA					
			04-209	CA					
			04-213	CA					
		04-215	CAR						
		04-229	CAR						
		04-230	CA						

CA (Compulsory acquisition), CAR (Compulsory acquisition of rights over land and temporary possession), TP (Temporary possession)
 CAS (Compulsory acquisition of subsoil), CASTPS (Compulsory acquisition of subsoil and temporary possession of land at the surface)

No. A	Land interest name/organisation and land agent's name (if applicable) B	Type of interest C	Plot(s) D	Land requirement E	Status of negotiations with land interest F G H	RR ref. no(s). I	WR ref. no(s). J	This version: 4.0 (August 2023)	
								Previous version: 3.0 (July 2023)	
								Change	
								Cell in this row with change	Cell content in previous version
689 Cont'd			04-233	TP					
			04-239	CA					
			04-243	CAR					
			04-259	CAR					
			04-260	CA					
			04-272	CA					
			04-273	CA					
			05-01	TP					
			05-04	TP					
			06-06	CA					
			06-09	TP					
			06-10	CA					
			06-16	CA					
			06-24	CA					
			06-26	CA					
			06-27	CA					
			06-36	CA					
			06-40	CA					
		06-46	CAR						
		06-47	CA						

CA (Compulsory acquisition), CAR (Compulsory acquisition of rights over land and temporary possession), TP (Temporary possession)
 CAS (Compulsory acquisition of subsoil), CASTPS (Compulsory acquisition of subsoil and temporary possession of land at the surface)

No. A	Land interest name/organisation and land agent's name (if applicable) B	Type of interest C	Plot(s) D	Land requirement E	Status of negotiations with land interest F G H	RR ref. no(s). I	WR ref. no(s). J	This version: 4.0 (August 2023)	
								Previous version: 3.0 (July 2023)	
								Change	
								Cell in this row with change	Cell content in previous version
689 Cont'd			06-48	CA					
			06-50	CA					
			06-52	CA					
			06-54	CAR					
			06-55	CAR					
			06-56	CAR					
			06-57	CA					
			06-59	CA					
			06-62	CA					
			06-66	CA					
			06-71	CA					
			06-75	TP					
			06-76	CA					
			06-116	TP					
			06-121	CAR					
			06-141	CA					
			06-145	CA					
		06-147	CA						
		06-152	CAR						
		06-153	TP						

CA (Compulsory acquisition), CAR (Compulsory acquisition of rights over land and temporary possession), TP (Temporary possession)
 CAS (Compulsory acquisition of subsoil), CASTPS (Compulsory acquisition of subsoil and temporary possession of land at the surface)

No. A	Land interest name/organisation and land agent's name (if applicable) B	Type of interest C	Plot(s) D	Land require ment E	Status of negotiations with land interest F G H	RR ref. no(s). I	WR ref. no(s). J	This version: 4.0 (August 2023)	
								Previous version: 3.0 (July 2023)	
								Change	
								Cell in this row with change	Cell content in previous version
689 Cont'd			06-154	CA					
			06-155	CA					
			06-156	CA					
			06-157	CA					
			06-158	CAR					
			06-167	CA					
			06-171	CA					
			06-193	CA					
			06-199	CA					
			06-205	CAR					
			06-206	CA					
			07-10	CA					
			07-13	CA					
			07-16	CA					
			07-18	CA					
			07-19	CA					
			07-21	CA					
			07-25	CA					
		07-31	CA						
		07-32	CA						

CA (Compulsory acquisition), CAR (Compulsory acquisition of rights over land and temporary possession), TP (Temporary possession)
 CAS (Compulsory acquisition of subsoil), CASTPS (Compulsory acquisition of subsoil and temporary possession of land at the surface)

No. A	Land interest name/organisation and land agent's name (if applicable) B	Type of interest C	Plot(s) D	Land requirement E	Status of negotiations with land interest F G H	RR ref. no(s). I	WR ref. no(s). J	This version: 4.0 (August 2023)	
								Previous version: 3.0 (July 2023)	
								Change	
								Cell in this row with change	Cell content in previous version
689 Cont'd			08-02	CA					
			08-03	CA					
			08-04	CA					
			08-05	CA					
			08-06	CAR					
			08-07	CAR					
			08-08	CAR					
			11-01	CA					
			11-08	CA					
			11-09	CA					
			11-10	CA					
			11-11	CA					
			11-14	CA					
			11-35	CA					
			11-36	CA					
			11-37	CA					
			11-45	CA					
			11-50	CAR					
		11-51	CA						
		11-58	CA						

CA (Compulsory acquisition), CAR (Compulsory acquisition of rights over land and temporary possession), TP (Temporary possession)
 CAS (Compulsory acquisition of subsoil), CASTPS (Compulsory acquisition of subsoil and temporary possession of land at the surface)

No. A	Land interest name/organisation and land agent's name (if applicable) B	Type of interest C	Plot(s) D	Land requirement E	Status of negotiations with land interest F G H	RR ref. no(s). I	WR ref. no(s). J	This version: 4.0 (August 2023)	
								Previous version: 3.0 (July 2023)	
								Change	
								Cell in this row with change	Cell content in previous version
689 Cont'd			11-63	TP					
			11-64	CAR					
			11-66	CA					
			11-67	TP					
			11-73	CAR					
			12-02	CAR					
			13-52	CA					
			13-58	CA					
			13-65	CAR					
			13-71	CAR					
			13-72	CAR					
			13-74	CAR					
			13-75	CAR					
			13-79	CAR					
			13-80	CA					
			13-82	CA					
			13-83	CA					
		13-84	CA						
		13-85	CAR						
		13-90	CAR						

CA (Compulsory acquisition), CAR (Compulsory acquisition of rights over land and temporary possession), TP (Temporary possession)
 CAS (Compulsory acquisition of subsoil), CASTPS (Compulsory acquisition of subsoil and temporary possession of land at the surface)

No. A	Land interest name/organisation and land agent's name (if applicable) B	Type of interest C	Plot(s) D	Land require ment E	Status of negotiations with land interest F G H	RR ref. no(s). I	WR ref. no(s). J	This version: 4.0 (August 2023)	
								Previous version: 3.0 (July 2023)	
								Change	
								Cell in this row with change	Cell content in previous version
689 Cont'd			13-91	CA					
			13-92	CA					
			15-01	TP					
			15-04	TP					
			15-07	TP					
			15-09	TP					
			15-11	CAS					
			15-17	CASTPS					
			15-18	CASTPS					
			15-21	TP					
			15-22	TP					
			15-23	TP					
			16-02	CAR					
			16-03	TP					
			16-04	CAR					
			16-05	CAR					
			16-06	TP					
		16-09	TP						
		16-12	CAR						
		16-15	TP						

CA (Compulsory acquisition), CAR (Compulsory acquisition of rights over land and temporary possession), TP (Temporary possession)
 CAS (Compulsory acquisition of subsoil), CASTPS (Compulsory acquisition of subsoil and temporary possession of land at the surface)

No. A	Land interest name/organisation and land agent's name (if applicable) B	Type of interest C	Plot(s) D	Land require ment E	Status of negotiations with land interest F G H	RR ref. no(s). I	WR ref. no(s). J	This version: 4.0 (August 2023)	
								Previous version: 3.0 (July 2023)	
								Change	
								Cell in this row with change	Cell content in previous version
689 Cont'd			16-19	CAR					
			16-22	CAR					
			16-23	TP					
			16-26	TP					
			16-29	TP					
			16-32	CAR					
			16-33	TP					
			16-34	TP					
			16-35	TP					
			16-36	CA					
			16-37	CA					
			16-38	CA					
			16-39	CA					
			16-40	TP					
			16-41	CAS					
			16-44	CAR					
			16-54	CAR					
			16-65	TP					
		16-66	TP						
		17-08	TP						

CA (Compulsory acquisition), CAR (Compulsory acquisition of rights over land and temporary possession), TP (Temporary possession)
 CAS (Compulsory acquisition of subsoil), CASTPS (Compulsory acquisition of subsoil and temporary possession of land at the surface)

No. A	Land interest name/organisation and land agent's name (if applicable) B	Type of interest C	Plot(s) D	Land require ment E	Status of negotiations with land interest F G H	RR ref. no(s). I	WR ref. no(s). J	This version: 4.0 (August 2023)	
								Previous version: 3.0 (July 2023)	
								Change	
								Cell in this row with change	Cell content in previous version
689 Cont'd			17-09	TP					
			20-01	CAR					
			20-02	TP					
			20-03	TP					
			20-04	TP					
			20-05	TP					
			20-06	CAR					
			20-07	CAR					
			20-08	CAR					
			20-09	CAR					
			20-10	CAR					
			20-11	CAR					
			20-12	CAR					
			20-13	CAR					
			20-14	CAR					
			20-16	CAR					
			20-17	CAR					
		20-18	CAR						
		20-20	CAR						
		20-25	CAR						

CA (Compulsory acquisition), CAR (Compulsory acquisition of rights over land and temporary possession), TP (Temporary possession)
 CAS (Compulsory acquisition of subsoil), CASTPS (Compulsory acquisition of subsoil and temporary possession of land at the surface)

No. A	Land interest name/organisation and land agent's name (if applicable) B	Type of interest C	Plot(s) D	Land require ment E	Status of negotiations with land interest F G H	RR ref. no(s). I	WR ref. no(s). J	This version: 4.0 (August 2023)	
								Previous version: 3.0 (July 2023)	
								Change	
								Cell in this row with change	Cell content in previous version
689 Cont'd			20-26	TP					
			20-28	CAR					
			20-32	CAR					
			20-33	TP					
			20-40	TP					
			20-41	CAR					
			20-42	CAR					
			20-44	TP					
			20-45	CA					
			20-46	TP					
			20-49	CAR					
			20-50	CAR					
			20-53	CA					
			20-54	TP					
			20-57	CAR					
			20-58	CA					
			20-62	CA					
			20-67	CA					
			20-68	CA					
		20-69	CA						

CA (Compulsory acquisition), CAR (Compulsory acquisition of rights over land and temporary possession), TP (Temporary possession)
 CAS (Compulsory acquisition of subsoil), CASTPS (Compulsory acquisition of subsoil and temporary possession of land at the surface)

No. A	Land interest name/organisation and land agent's name (if applicable) B	Type of interest C	Plot(s) D	Land require ment E	Status of negotiations with land interest F G H	RR ref. no(s). I	WR ref. no(s). J	This version: 4.0 (August 2023)	
								Previous version: 3.0 (July 2023)	
								Change	
								Cell in this row with change	Cell content in previous version
689 Cont'd			20-71	TP					
			20-72	TP					
			20-81	CA					
			20-90	TP					
			21-10	TP					
			21-11	TP					
			21-14	CAR					
			21-15	CAR					
			21-16	CAR					
			21-18	TP					
			21-19	TP					
			21-20	CAR					
			21-24	CAR					
			21-27	TP					
			21-30	TP					
			21-31	TP					
			21-32	TP					
			21-33	CAR					
21-34	TP								
21-35	CAR								

CA (Compulsory acquisition), CAR (Compulsory acquisition of rights over land and temporary possession), TP (Temporary possession)
 CAS (Compulsory acquisition of subsoil), CASTPS (Compulsory acquisition of subsoil and temporary possession of land at the surface)

No. A	Land interest name/organisation and land agent's name (if applicable) B	Type of interest C	Plot(s) D	Land require ment E	Status of negotiations with land interest F G H	RR ref. no(s). I	WR ref. no(s). J	This version: 4.0 (August 2023)	
								Previous version: 3.0 (July 2023)	
								Change	
								Cell in this row with change	Cell content in previous version
689 Cont'd			21-36	CAR					
			23-19	CAR					
			23-23	TP					
			23-25	CAR					
			23-26	CAR					
			23-27	CAR					
			23-30	CAR					
			23-35	TP					
			23-41	CAR					
			23-43	TP					
			23-47	CAR					
			23-50	CAR					
			23-51	CA					
			23-52	TP					
			23-56	CAR					
			23-57	CAR					
			23-61	CAR					
		23-63	CAR						
		23-64	CAR						
		23-65	CAR						

CA (Compulsory acquisition), CAR (Compulsory acquisition of rights over land and temporary possession), TP (Temporary possession)
 CAS (Compulsory acquisition of subsoil), CASTPS (Compulsory acquisition of subsoil and temporary possession of land at the surface)

No. A	Land interest name/organisation and land agent's name (if applicable) B	Type of interest C	Plot(s) D	Land require ment E	Status of negotiations with land interest F G H	RR ref. no(s). I	WR ref. no(s). J	This version: 4.0 (August 2023)	
								Previous version: 3.0 (July 2023)	
								Change	
								Cell in this row with change	Cell content in previous version
689 Cont'd			23-68	CA					
			23-69	CAR					
			23-70	CA					
			23-71	CAR					
			23-72	CAR					
			23-75	CA					
			23-76	CAR					
			23-79	CA					
			23-81	CA					
			23-88	CAR					
			23-92	CA					
			23-94	CA					
			23-97	CAR					
			23-98	TP					
			23-103	TP					
			23-111	TP					
			23-114	TP					
		23-116	TP						
		23-122	TP						
		23-171	CAR						

CA (Compulsory acquisition), CAR (Compulsory acquisition of rights over land and temporary possession), TP (Temporary possession)
 CAS (Compulsory acquisition of subsoil), CASTPS (Compulsory acquisition of subsoil and temporary possession of land at the surface)

No. A	Land interest name/organisation and land agent's name (if applicable) B	Type of interest C	Plot(s) D	Land require ment E	Status of negotiations with land interest F G H	RR ref. no(s). I	WR ref. no(s). J	This version: 4.0 (August 2023)	
								Previous version: 3.0 (July 2023)	
								Change	
								Cell in this row with change	Cell content in previous version
689 Cont'd			23-181	CAR					
			23-182	CAR					
			24-08	CAR					
			24-25	CAR					
			24-34	CAR					
			24-40	CA					
			24-45	CAR					
			24-48	TP					
			24-51	CA					
			24-55	CA					
			24-59	CAR					
			24-60	CA					
			24-61	CA					
			24-69	CAR					
			24-70	CA					
			24-71	TP					
			24-72	CA					
			24-74	TP					
		24-79	CA						
		24-82	CAR						

CA (Compulsory acquisition), CAR (Compulsory acquisition of rights over land and temporary possession), TP (Temporary possession)
 CAS (Compulsory acquisition of subsoil), CASTPS (Compulsory acquisition of subsoil and temporary possession of land at the surface)

No. A	Land interest name/organisation and land agent's name (if applicable) B	Type of interest C	Plot(s) D	Land require ment E	Status of negotiations with land interest F G H	RR ref. no(s). I	WR ref. no(s). J	This version: 4.0 (August 2023)	
								Previous version: 3.0 (July 2023)	
								Change	
								Cell in this row with change	Cell content in previous version
689 Cont'd			24-83	CAR					
			24-89	CA					
			24-92	CAR					
			24-93	CAR					
			24-95	CAR					
			24-98	CAR					
			24-99	CAR					
			24-100	CAR					
			24-105	CAR					
			24-107	CA					
			24-109	CAR					
			24-113	CAR					
			24-114	CA					
			24-115	CA					
			24-116	CAR					
			24-117	CA					
			24-118	CA					
			24-119	CA					
		24-121	CAR						
		24-122	CA						

CA (Compulsory acquisition), CAR (Compulsory acquisition of rights over land and temporary possession), TP (Temporary possession)
 CAS (Compulsory acquisition of subsoil), CASTPS (Compulsory acquisition of subsoil and temporary possession of land at the surface)

No. A	Land interest name/organisation and land agent's name (if applicable) B	Type of interest C	Plot(s) D	Land require ment E	Status of negotiations with land interest F G H	RR ref. no(s). I	WR ref. no(s). J	This version: 4.0 (August 2023)	
								Previous version: 3.0 (July 2023)	
								Change	
								Cell in this row with change	Cell content in previous version
689 Cont'd			24-124	CAR					
			24-125	TP					
			24-132	CA					
			24-136	CAR					
			24-139	TP					
			24-140	CA					
			24-145	TP					
			24-148	CAR					
			24-169	TP					
			24-180	TP					
			24-185	CA					
			27-02	CAR					
			27-06	CAR					
			27-08	CA					
			27-09	CAR					
			27-10	CA					
			27-11	CAR					
			27-12	CAR					
27-15	CA								
27-16	CAR								

CA (Compulsory acquisition), CAR (Compulsory acquisition of rights over land and temporary possession), TP (Temporary possession)
 CAS (Compulsory acquisition of subsoil), CASTPS (Compulsory acquisition of subsoil and temporary possession of land at the surface)

No. A	Land interest name/organisation and land agent's name (if applicable) B	Type of interest C	Plot(s) D	Land require ment E	Status of negotiations with land interest F G H	RR ref. no(s). I	WR ref. no(s). J	This version: 4.0 (August 2023)	
								Previous version: 3.0 (July 2023)	
								Change	
								Cell in this row with change	Cell content in previous version
689 Cont'd			27-19	CA					
			27-20	CA					
			27-21	CA					
			27-32	CA					
			27-35	TP					
			27-40	TP					
			27-41	CAR					
			27-43	CA					
			27-44	CAR					
			27-49	TP					
			27-51	CAR					
			27-52	TP					
			27-53	CAR					
			27-54	CAR					
			27-55	TP					
			27-56	TP					
			27-66	TP					
			27-67	CAR					
		27-68	CAR						
		27-69	CAR						

CA (Compulsory acquisition), CAR (Compulsory acquisition of rights over land and temporary possession), TP (Temporary possession)
 CAS (Compulsory acquisition of subsoil), CASTPS (Compulsory acquisition of subsoil and temporary possession of land at the surface)

No. A	Land interest name/organisation and land agent's name (if applicable) B	Type of interest C	Plot(s) D	Land require ment E	Status of negotiations with land interest F G H	RR ref. no(s). I	WR ref. no(s). J	This version: 4.0 (August 2023)	
								Previous version: 3.0 (July 2023)	
								Change	
								Cell in this row with change	Cell content in previous version
689 Cont'd			27-70	CAR					
			27-71	CAR					
			27-72	TP					
			27-74	CAR					
			27-75	CAR					
			27-76	CAR					
			27-80	CAR					
			27-96	CAR					
			28-01	CAR					
			28-05	CAR					
			28-06	CAR					
			28-07	CA					
			28-09	CAR					
			28-16	TP					
			28-17	CA					
			28-20	CA					
			28-21	CAR					
			28-22	CA					
			28-23	CA					
			28-24	CA					

CA (Compulsory acquisition), CAR (Compulsory acquisition of rights over land and temporary possession), TP (Temporary possession)
 CAS (Compulsory acquisition of subsoil), CASTPS (Compulsory acquisition of subsoil and temporary possession of land at the surface)

No. A	Land interest name/organisation and land agent's name (if applicable) B	Type of interest C	Plot(s) D	Land requirement E	Status of negotiations with land interest F G H	RR ref. no(s). I	WR ref. no(s). J	This version: 4.0 (August 2023)	
								Previous version: 3.0 (July 2023)	
								Change	
								Cell in this row with change	Cell content in previous version
689 Cont'd			28-25	CA					
			28-26	CA					
			28-34	TP					
			28-38	CAR					
			28-39	CAR					
			28-40	CA					
			28-41	CA					
			28-42	CAR					
			28-43	TP					
			28-44	CA					
			28-47	TP					
			28-48	CA					
			28-55	CA					
			28-60	CAR					
			28-65	TP					
			28-66	CA					
			28-99	CA					
			28-101	CA					
		28-102	CA						
		28-106	CAR						

CA (Compulsory acquisition), CAR (Compulsory acquisition of rights over land and temporary possession), TP (Temporary possession)
 CAS (Compulsory acquisition of subsoil), CASTPS (Compulsory acquisition of subsoil and temporary possession of land at the surface)

No. A	Land interest name/organisation and land agent's name (if applicable) B	Type of interest C	Plot(s) D	Land require ment E	Status of negotiations with land interest F G H	RR ref. no(s). I	WR ref. no(s). J	This version: 4.0 (August 2023)	
								Previous version: 3.0 (July 2023)	
								Change	
								Cell in this row with change	Cell content in previous version
689 Cont'd			28-108	CA					
			29-02	CA					
			29-03	CAR					
			29-04	CAR					
			29-06	CA					
			29-09	CA					
			29-11	CAR					
			29-12	CA					
			29-15	CA					
			29-16	CA					
			29-17	CAR					
			29-18	CA					
			29-19	CA					
			29-20	CAR					
			29-24	CA					
			29-31	TP					
			29-43	CA					
			29-47	CA					
		29-54	CA						
		29-83	CA						

CA (Compulsory acquisition), CAR (Compulsory acquisition of rights over land and temporary possession), TP (Temporary possession)
 CAS (Compulsory acquisition of subsoil), CASTPS (Compulsory acquisition of subsoil and temporary possession of land at the surface)

No. A	Land interest name/organisation and land agent's name (if applicable) B	Type of interest C	Plot(s) D	Land require ment E	Status of negotiations with land interest F G H	RR ref. no(s). I	WR ref. no(s). J	This version: 4.0 (August 2023)	
								Previous version: 3.0 (July 2023)	
								Change	
								Cell in this row with change	Cell content in previous version
689 Cont'd			29-88	CA					
			29-123	CA					
			29-124	CA					
			29-142	CA					
			29-144	CA					
			29-146	CA					
			29-148	CA					
			29-150	CA					
			29-154	CA					
			29-158	CA					
			29-184	CA					
			29-195	CA					
			29-200	CA					
			29-207	CA					
			29-209	CA					
			29-210	CA					
			29-215	CAR					
			29-216	CA					
		29-221	CA						
		29-230	CA						

CA (Compulsory acquisition), CAR (Compulsory acquisition of rights over land and temporary possession), TP (Temporary possession)
 CAS (Compulsory acquisition of subsoil), CASTPS (Compulsory acquisition of subsoil and temporary possession of land at the surface)

No. A	Land interest name/organisation and land agent's name (if applicable) B	Type of interest C	Plot(s) D	Land require ment E	Status of negotiations with land interest F G H	RR ref. no(s). I	WR ref. no(s). J	This version: 4.0 (August 2023)	
								Previous version: 3.0 (July 2023)	
								Change	
								Cell in this row with change	Cell content in previous version
689 Cont'd			29-248	CAR					
			29-255	CA					
			29-265	CA					
			29-266	CAR					
			29-268	CAR					
			29-277	CAR					
			29-281	CA					
			29-282	CAR					
			29-283	CAR					
			30-03	CA					
			30-13	CA					
			30-14	TP					
			30-17	TP					
			30-18	CA					
			30-70	CA					
			31-02	TP					
			31-04	CA					
			31-07	CAR					
31-08	TP								
31-09	TP								

CA (Compulsory acquisition), CAR (Compulsory acquisition of rights over land and temporary possession), TP (Temporary possession)
 CAS (Compulsory acquisition of subsoil), CASTPS (Compulsory acquisition of subsoil and temporary possession of land at the surface)

No. A	Land interest name/organisation and land agent's name (if applicable) B	Type of interest C	Plot(s) D	Land require ment E	Status of negotiations with land interest F G H	RR ref. no(s). I	WR ref. no(s). J	This version: 4.0 (August 2023)	
								Previous version: 3.0 (July 2023)	
								Change	
								Cell in this row with change	Cell content in previous version
689 Cont'd			31-11	CAR					
			31-13	TP					
			31-23	CA					
			31-33	CA					
			31-35	CA					
			32-09	CA					
			32-10	CA					
			32-14	TP					
			32-17	CAR					
			32-20	CA					
			32-25	CAR					
			32-34	CA					
			32-36	CAR					
			32-49	CAR					
			32-53	TP					
			32-56	CA					
			32-61	TP					
			32-78	TP					
32-143	CAR								
32-147	TP								

CA (Compulsory acquisition), CAR (Compulsory acquisition of rights over land and temporary possession), TP (Temporary possession)
 CAS (Compulsory acquisition of subsoil), CASTPS (Compulsory acquisition of subsoil and temporary possession of land at the surface)

No. A	Land interest name/organisation and land agent's name (if applicable) B	Type of interest C	Plot(s) D	Land requirement E	Status of negotiations with land interest F G H	RR ref. no(s). I	WR ref. no(s). J	This version: 4.0 (August 2023)	
								Previous version: 3.0 (July 2023)	
								Change	
								Cell in this row with change	Cell content in previous version
689 Cont'd			32-152	TP					
			32-185	CA					
			32-186	TP					
			33-04	CA					
			33-05	CAR					
			33-12	CA					
			33-15	CA					
			33-17	CAR					
			33-18	CA					
			33-19	TP					
			33-29	CA					
			33-30	CAR					
			33-31	CA					
			33-32	CA					
			33-33	CA					
			33-35	CAR					
			33-265	TP					
		33-266	CAR						
		33-268	TP						
		33-291	CA						

CA (Compulsory acquisition), CAR (Compulsory acquisition of rights over land and temporary possession), TP (Temporary possession)
 CAS (Compulsory acquisition of subsoil), CASTPS (Compulsory acquisition of subsoil and temporary possession of land at the surface)

No. A	Land interest name/organisation and land agent's name (if applicable) B	Type of interest C	Plot(s) D	Land require ment E	Status of negotiations with land interest F G H	RR ref. no(s). I	WR ref. no(s). J	This version: 4.0 (August 2023)	
								Previous version: 3.0 (July 2023)	
								Change	
								Cell in this row with change	Cell content in previous version
689 Cont'd			33-292	CA					
			33-293	CA					
			34-07	CA					
			34-08	CA					
			34-09	CA					
			34-10	CA					
			34-11	CA					
			34-14	CA					
			34-15	CAR					
			34-16	CA					
			34-21	CA					
			35-02	CAR					
			35-09	CAR					
			35-12	CA					
			35-13	CAR					
			35-14	CA					
			35-16	CA					
			35-17	CA					
35-18	CA								
35-19	CAR								

CA (Compulsory acquisition), CAR (Compulsory acquisition of rights over land and temporary possession), TP (Temporary possession)
 CAS (Compulsory acquisition of subsoil), CASTPS (Compulsory acquisition of subsoil and temporary possession of land at the surface)

No. A	Land interest name/organisation and land agent's name (if applicable) B	Type of interest C	Plot(s) D	Land require ment E	Status of negotiations with land interest F G H	RR ref. no(s). I	WR ref. no(s). J	This version: 4.0 (August 2023)	
								Previous version: 3.0 (July 2023)	
								Change	
								Cell in this row with change	Cell content in previous version
689 Cont'd			35-52	CA					
			35-55	CAR					
			35-57	CA					
			38-01	CAR					
			38-02	TP					
			38-05	CA					
			38-06	CA					
			38-07	CA					
			38-10	TP					
			38-20	CAR					
			38-21	CA					
			38-22	CAR					
			38-23	TP					
			38-25	CAR					
			38-26	CA					
			38-27	CA					
			38-29	TP					
			38-31	CAR					
		38-32	CAR						
		38-34	CAR						

CA (Compulsory acquisition), CAR (Compulsory acquisition of rights over land and temporary possession), TP (Temporary possession)
 CAS (Compulsory acquisition of subsoil), CASTPS (Compulsory acquisition of subsoil and temporary possession of land at the surface)

No. A	Land interest name/organisation and land agent's name (if applicable) B	Type of interest C	Plot(s) D	Land require ment E	Status of negotiations with land interest F G H	RR ref. no(s). I	WR ref. no(s). J	This version: 4.0 (August 2023)	
								Previous version: 3.0 (July 2023)	
								Change	
								Cell in this row with change	Cell content in previous version
689 Cont'd			38-35	CAR					
			38-36	TP					
			38-37	TP					
			38-39	TP					
			38-40	CAR					
			38-44	CAR					
			38-47	CAR					
			38-64	CAR					
			39-83	CAR					
			39-84	TP					
			41-02	CAR					
			41-04	CAR					
			41-05	CAR					
			41-08	CAR					
			41-09	TP					
			41-10	CAR					
			41-11	CAR					
			41-12	TP					
			41-16	TP					
		41-21	CA						

CA (Compulsory acquisition), CAR (Compulsory acquisition of rights over land and temporary possession), TP (Temporary possession)
 CAS (Compulsory acquisition of subsoil), CASTPS (Compulsory acquisition of subsoil and temporary possession of land at the surface)

No. A	Land interest name/organisation and land agent's name (if applicable) B	Type of interest C	Plot(s) D	Land require ment E	Status of negotiations with land interest F G H	RR ref. no(s). I	WR ref. no(s). J	This version: 4.0 (August 2023)	
								Previous version: 3.0 (July 2023)	
								Change	
							Cell in this row with change	Cell content in previous version	
689 Cont'd			41-23	CAR					
			41-24	CAR					
			41-39	TP					
			41-40	CAR					
			43-19	CAR					
			43-23	CA					
			43-32	CA					
			43-80	TP			D, E	new row added	
			43-99	CAR			D, E	new row added	
			44-08	CAR			D, E	new row added	
			44-12	CA			D, E	new row added	
			44-25	CA			D, E	new row added	
			44-39	CA			D, E	new row added	
			44-90	CAR			D, E	new row added	
			44-92	TP			D, E	new row added	
			44-112	CAR			D, E	new row added	
			45-79	TP			D, E	new row added	
			45-80	CA			D, E	new row added	
		45-87	CAR			D, E	new row added		
		45-96	CA			D, E	new row added		

CA (Compulsory acquisition), CAR (Compulsory acquisition of rights over land and temporary possession), TP (Temporary possession)
 CAS (Compulsory acquisition of subsoil), CASTPS (Compulsory acquisition of subsoil and temporary possession of land at the surface)

No. A	Land interest name/organisation and land agent's name (if applicable) B	Type of interest C	Plot(s) D	Land require ment E	Status of negotiations with land interest F G H	RR ref. no(s). I	WR ref. no(s). J	This version: 4.0 (August 2023)		
								Previous version: 3.0 (July 2023)		
								Change		
								Cell in this row with change	Cell content in previous version	
689 Cont'd			45-101	CA				D, E	new row added	
			45-112	CAR				D, E	new row added	
			45-114	CA				D, E	new row added	
			45-121	CAR				D, E	new row added	
690	National Grid PLC	Cat 2 & 3	10-02	TP	2017-05-19 Meeting	Discussion regarding Project update, Preferred Route Announcement and engagement going forward	RR-0783	N/A	J	new column added - written representation reference
			11-66	CA	2017-05-22 Letter	Survey access request sent				
			11-69	TP	2017-08-09 Email	Correspondence regarding Statement of Common Ground				
			11-73	CAR	2017-09-05 Email	Correspondence regarding Land Interest Questionnaire assistance				
			11-76	TP	2017-10-16 Letter	Survey access request sent				
			12-01	TP	2017-10-16 Phone Call	Conversation regarding survey access				
			12-02	CAR	2017-10-31 Letter	Order Limits update notification sent				
			12-03	TP	2017-11-01 Email	Correspondence regarding Order Limits update				
			12-04	TP	2017-12-04 Meeting	Discussion regarding progress with the Project for the gas diversion works				
			12-05	TP	2018-03-01 Meeting	Discussion regarding the Applicant's diversion programme				
			12-06	CAR	2018-04-13 Meeting	Monthly progress meeting				
12-20	CAR	2018-05-11 Meeting	Monthly progress meeting							

CA (Compulsory acquisition), CAR (Compulsory acquisition of rights over land and temporary possession), TP (Temporary possession)
 CAS (Compulsory acquisition of subsoil), CASTPS (Compulsory acquisition of subsoil and temporary possession of land at the surface)

No. A	Land interest name/organisation and land agent's name (if applicable) B	Type of interest C	Plot(s) D	Land require ment E	Status of negotiations with land interest F G H	RR ref. no(s). I	WR ref. no(s). J	This version: 4.0 (August 2023)	
								Previous version: 3.0 (July 2023)	
								Change	
								Cell in this row with change	Cell content in previous version
690 Cont'd			13-52	CA	2018-05-14 Letter Land Interest Questionnaire sent				
			13-58	CA	2018-05-16 Meeting Discussion regarding the Applicant's and National Grid's programme deliverables				
			13-62	TP	2018-07-02 Meeting Discussion regarding development of the Applicant's utility companies governance and opportunity for long-term partnership				
			13-65	CAR	2018-07-06 Meeting Monthly progress meeting				
			13-66	TP	2018-08-03 Meeting Monthly progress meeting				
			13-67	CAR	2018-08-10 Meeting Discussion regarding Statement of Common Ground				
			13-68	TP	2018-08-20 Letter Land Interest Questionnaire sent				
			13-69	TP	2018-08-31 Meeting Monthly progress meeting				
			13-73	TP	2018-09-10 Letter Land Interest Questionnaire sent				
			13-74	CAR	2018-09-28 Meeting Monthly progress meeting				
			13-75	CAR	2018-10-02 Letter Land Interest Questionnaire response				
			13-76	TP	2018-10-09 Letter Section 42 Statutory consultation notification sent				
			13-77	TP	2018-10-09 Letter Land Interest Questionnaire sent				
			13-78	TP	2018-10-23 Letter Land Interest Questionnaire sent				
			13-79	CAR	2018-10-26 Meeting Monthly progress meeting				
			13-80	CA	2018-11-23 Meeting Monthly progress meeting				
			13-81	TP	2019-02-28 Meeting Discussion regarding consents items across National Grid and the Applicant				
		13-91	CA	2019-05-01 Meeting Discussion regarding continued engagement on pre-enabling and enabling works packages					

CA (Compulsory acquisition), CAR (Compulsory acquisition of rights over land and temporary possession), TP (Temporary possession)
 CAS (Compulsory acquisition of subsoil), CASTPS (Compulsory acquisition of subsoil and temporary possession of land at the surface)

No. A	Land interest name/organisation and land agent's name (if applicable) B	Type of interest C	Plot(s) D	Land require ment E	Status of negotiations with land interest F G H	RR ref. no(s). I	WR ref. no(s). J	This version: 4.0 (August 2023)	
								Previous version: 3.0 (July 2023)	
								Change	
								Cell in this row with change	Cell content in previous version
690 Cont'd					2019-08-15 Letter 2019 Post-Statutory consultation notification sent				
					2019-08-19 Meeting Steering meeting				
					2019-12-20 Meeting Joint Project Steering Group Meeting covering design issues, Development Consent Order, Land Rights, and agreements				
					2020-01-27 Letter Supplementary consultation notification sent				
					2020-03-16 Letter Land Interest Questionnaire sent				
					2020-05-11 Meeting Joint Project Steering Group Meeting covering design issues, Development Consent Order, Land Rights, and agreements				
					2020-05-28 Meeting Joint Project Steering Group Meeting covering design issues, Development Consent Order, Land Rights, and agreements				
					2020-06-26 Meeting Joint Project Steering Group Meeting covering design issues, Development Consent Order, Land Rights, and agreements				
					2020-07-13 Letter Design Refinement consultation notification sent				
					2020-07-22 Meeting Joint Project Steering Group Meeting covering design issues, Development Consent Order, Land Rights, and agreements				
					2020-08-20 Meeting Joint Project Steering Group Meeting covering design issues, Development Consent Order, Land Rights, and agreements				
					2020-09-23 Meeting Joint Project Steering Group Meeting covering design issues, Development Consent Order, Land Rights, and agreements				
					2021-07-13 Letter Community Impacts consultation notification sent				
					2022-05-11 Letter Landowner engagement notification sent				

CA (Compulsory acquisition), CAR (Compulsory acquisition of rights over land and temporary possession), TP (Temporary possession)
 CAS (Compulsory acquisition of subsoil), CASTPS (Compulsory acquisition of subsoil and temporary possession of land at the surface)

Planning Inspectorate Scheme Ref: TR010032
 Application Document Ref: TR010032/APP/4.1
 DATE: August 2023
 DEADLINE: 3

No. A	Land interest name/organisation and land agent's name (if applicable) B	Type of interest C	Plot(s) D	Land require ment E	Status of negotiations with land interest F G H	RR ref. no(s). I	WR ref. no(s). J	This version: 4.0 (August 2023)	
								Previous version: 3.0 (July 2023)	
								Change	
								Cell in this row with change	Cell content in previous version
690 Cont'd					2022-05-13 Letter Local Refinement consultation notification sent 2022-05-24 Letter Local Refinement consultation extension notification sent 2022-09-01 Letter Landowner engagement notification sent 2022-09-05 Letter Landowner engagement notification sent				
691	Navdeep Kaur Bansal	Cat 1 & 3	26-42	CAR	An invitation to negotiate and acquire land interests by voluntary agreement has been sent by letter. 2020-01-27 Letter Supplementary consultation notification sent 2020-07-13 Letter Design Refinement consultation notification sent 2020-09-29 Letter An invitation has been sent to negotiate and acquire land interests by voluntary agreement 2021-07-13 Letter Community Impacts consultation notification sent 2021-10-26 Letter An invitation has been sent to negotiate and acquire land interests by voluntary agreement 2022-05-13 Letter Local Refinement consultation notification sent 2022-05-24 Letter Local Refinement consultation extension notification sent 2023-01-08 Letter Section 56 notification sent	N/A	N/A	J	new column added - written representation reference
692	Nazia Gulzar	Cat 1 & 3	26-59	CAR	An invitation to negotiate and acquire land interests by voluntary agreement has been sent by letter. 2022-05-13 Letter Local Refinement consultation notification sent 2022-05-24 Letter Local Refinement consultation extension notification sent 2022-09-07 Letter An invitation has been sent to negotiate and acquire land interests by voluntary agreement	N/A	N/A	J	new column added - written representation reference

CA (Compulsory acquisition), CAR (Compulsory acquisition of rights over land and temporary possession), TP (Temporary possession)
 CAS (Compulsory acquisition of subsoil), CASTPS (Compulsory acquisition of subsoil and temporary possession of land at the surface)

No. A	Land interest name/organisation and land agent's name (if applicable) B	Type of interest C	Plot(s) D	Land require ment E	Status of negotiations with land interest F G H	RR ref. no(s). I	WR ref. no(s). J	This version: 4.0 (August 2023)	
								Previous version: 3.0 (July 2023)	
								Change	
								Cell in this row with change	Cell content in previous version
692 Cont'd					2023-01-08 Letter Section 56 notification sent				
693	Nedas Liorancas	Cat 1 & 3	25-87	CAR	<p>An invitation to negotiate and acquire land interests by voluntary agreement has been sent by letter.</p> <p>2020-10-15 Letter An invitation has been sent to negotiate and acquire land interests by voluntary agreement</p> <p>2021-07-13 Letter Community Impacts consultation notification sent</p> <p>2021-10-26 Letter An invitation has been sent to negotiate and acquire land interests by voluntary agreement</p> <p>2022-05-13 Letter Local Refinement consultation notification sent</p> <p>2022-05-24 Letter Local Refinement consultation extension notification sent</p> <p>2023-01-08 Letter Section 56 notification sent</p>	N/A	N/A	J	new column added - written representation reference
694	Neil Gregory	Cat 1 & 3	25-81	CAR	<p>An invitation to negotiate and acquire land interests by voluntary agreement has been sent by letter.</p> <p>2020-01-27 Letter Supplementary consultation notification sent</p> <p>2020-07-13 Letter Design Refinement consultation notification sent</p> <p>2020-09-29 Letter An invitation has been sent to negotiate and acquire land interests by voluntary agreement</p> <p>2021-07-13 Letter Community Impacts consultation notification sent</p> <p>2021-10-26 Letter An invitation has been sent to negotiate and acquire land interests by voluntary agreement</p> <p>2022-05-13 Letter Local Refinement consultation notification sent</p> <p>2022-05-24 Letter Local Refinement consultation extension notification sent</p> <p>2023-01-08 Letter Section 56 notification sent</p>	N/A	N/A	J	new column added - written representation reference

CA (Compulsory acquisition), CAR (Compulsory acquisition of rights over land and temporary possession), TP (Temporary possession)
 CAS (Compulsory acquisition of subsoil), CASTPS (Compulsory acquisition of subsoil and temporary possession of land at the surface)

No. A	Land interest name/organisation and land agent's name (if applicable) B	Type of interest C	Plot(s) D	Land require ment E	Status of negotiations with land interest F G H	RR ref. no(s). I	WR ref. no(s). J	This version: 4.0 (August 2023)		
								Previous version: 3.0 (July 2023)		
								Change		
								Cell in this row with change	Cell content in previous version	
695	Network Rail Limited	Cat 1, 2 & 3	15-01	TP	2017-06-13 Meeting	Discussion regarding Preferred Route Announcement, stakeholder assets and queries and engagement going forward	RR-0787	REP1-264	J	new column added - written representation reference
			15-02	TP	2017-11-01 Email	Correspondence regarding unregistered land				
			15-03	TP	2017-11-08 Email	Correspondence regarding unregistered land inquiry				
			15-18	CASTPS	2018-07-30 Meeting	Discussion regarding finalisation of Front End Pack and agree process for survey works				
			15-19	CASTPS	2018-08-10 Email	Correspondence regarding unregistered land				
			15-22	TP	2018-11-13 Meeting	Statement of Common Ground workshop				
			21-13	CAR	2018-11-22 Email	Correspondence regarding Section 42 Statutory consultation letter				
			23-23	TP	2019-02-13 Email	Correspondence attaching land use plans				
			23-33	CAR	2019-05-20 Meeting	Discussion regarding Asset Protection Agreement				
			23-38	TP	2019-08-15 Letter	2019 Post-Statutory consultation notification sent				
			23-59	CAR	2019-11-26 Meeting	Discussion regarding agreements and clarify Network Rail process				
			23-60	CAR	2020-01-27 Letter	Supplementary consultation notification sent				
			23-61	CAR	2020-02-03 Meeting	Progress meeting with Network Rail engineering and property				
			23-62	CAR	2020-02-20 Meeting	Discussion regarding property relating to progress with Network Rail clearance process				
			23-69	CAR	2020-02-26 Meeting	Discussion regarding maintenance of new footbridge with Meeting with Network Rail engineers and property				

CA (Compulsory acquisition), CAR (Compulsory acquisition of rights over land and temporary possession), TP (Temporary possession)
 CAS (Compulsory acquisition of subsoil), CASTPS (Compulsory acquisition of subsoil and temporary possession of land at the surface)

No. A	Land interest name/organisation and land agent's name (if applicable) B	Type of interest C	Plot(s) D	Land require ment E	Status of negotiations with land interest F G H	RR ref. no(s). I	WR ref. no(s). J	This version: 4.0 (August 2023)	
								Previous version: 3.0 (July 2023)	
								Change	
								Cell in this row with change	Cell content in previous version
695 Cont'd			23-77	CA	2020-02-27 Meeting Discussion regarding under track crossings and clearance process with Network Rail and UKPN				
			23-78	CA	2020-02-28 Meeting Discussion regarding Network Rail clearance status per interface and establish actions with Network Rail Property				
			23-91	CAR	2020-03-02 Meeting Discussion regarding progress across engineering and property disciplines				
			23-92	CA	2020-03-13 Meeting Discussion regarding Network Rail clearance status per interface and establish actions with Network Rail Property				
			23-94	CA	2020-03-16 Letter Land Interest Questionnaire sent				
			23-95	CAR	2020-03-19 Meeting Discussion regarding various legal agreements and progress with Network Rail and Addleshaw Goddard				
			23-97	CAR	2020-04-03 Meeting Discussion regarding Network Rail clearance status per interface and establish actions with Network Rail Property				
			23-100	TP	2020-04-13 Meeting Discussion regarding Network Rail clearance status per interface and establish actions with Network Rail Property				
			23-101	TP	2020-05-01 Meeting Discussion regarding Network Rail clearance status per interface and establish actions with Network Rail Property				
			23-111	TP	2020-06-19 Meeting Discussion regarding Network Rail clearance status per interface and establish actions with Network Rail Property				
			23-114	TP	2020-07-03 Meeting Discussion regarding Network Rail clearance status per interface and establish actions with Network Rail Property				
			23-122	TP	2020-07-13 Letter Design Refinement consultation notification sent				
			23-128	CAR	2021-01-11 Letter Land Interest Questionnaire sent				

CA (Compulsory acquisition), CAR (Compulsory acquisition of rights over land and temporary possession), TP (Temporary possession)
 CAS (Compulsory acquisition of subsoil), CASTPS (Compulsory acquisition of subsoil and temporary possession of land at the surface)

No. A	Land interest name/organisation and land agent's name (if applicable) B	Type of interest C	Plot(s) D	Land require ment E	Status of negotiations with land interest F G H	RR ref. no(s). I	WR ref. no(s). J	This version: 4.0 (August 2023)		
								Previous version: 3.0 (July 2023)		
								Change		
								Cell in this row with change	Cell content in previous version	
695 Cont'd			23-129	CAR	2021-07-13 Letter	Community Impacts consultation notification sent				
			23-130	CAR	2021-12-13 Letter	Landowner engagement notification sent				
			23-134	TP	2022-05-13 Letter	Local Refinement consultation notification sent				
			42-22	CAR	2022-05-24 Letter	Local Refinement consultation extension notification sent				
			42-23	CAR	2022-07-12 Email	Correspondence regarding framework agreement and Protective Provisions				
			42-24	CAR	2022-08-02 Letter	Land Interest Questionnaire sent				
			42-25	CAR	2023-01-08 Letter	Section 56 notification sent				
			42-34	CAR	2023-05-15 Letter	Minor refinement consultation notification sent				
			42-82	CA						
			42-95	CA						
			42-99	TP						
			42-123	CA						
			42-124	TP						
			43-05	CAR						
			44-22	TP						
			44-24	CA						
			44-45	CA						
			44-53	CA						
			44-56	TP						
			44-90	CAR						

CA (Compulsory acquisition), CAR (Compulsory acquisition of rights over land and temporary possession), TP (Temporary possession)
 CAS (Compulsory acquisition of subsoil), CASTPS (Compulsory acquisition of subsoil and temporary possession of land at the surface)

No. A	Land interest name/organisation and land agent's name (if applicable) B	Type of interest C	Plot(s) D	Land require ment E	Status of negotiations with land interest F G H	RR ref. no(s). I	WR ref. no(s). J	This version: 4.0 (August 2023)	
								Previous version: 3.0 (July 2023)	
								Change	
								Cell in this row with change	Cell content in previous version
695 Cont'd			44-92 44-122 45-175 49-02	TP CAR CAR CA					
696	Newdeal Investments Limited	Cat 1 & 3	13-56	CAR	<p>Contact has been made with landowner who is aware of the Project. The land was removed from the Order Limits following Supplementary consultation in January 2020 and now only a subsoil interest up to the half-width of the highway is affected. An invitation to negotiate and acquire land interests by voluntary agreement has been sent by letter.</p> <p>2017-04-12 Letter Preferred Route Announcement notification sent</p> <p>2017-08-17 Letter Survey access request sent</p> <p>2017-10-31 Letter Order Limits update notification sent</p> <p>2018-03-14 Email Correspondence regarding survey access</p> <p>2018-05-14 Letter Land Interest Questionnaire sent</p> <p>2018-05-25 Letter Land Interest Questionnaire response</p> <p>2018-10-09 Letter Section 42 Statutory consultation notification sent</p> <p>2020-01-27 Letter Supplementary consultation notification sent</p> <p>2020-07-13 Letter Design Refinement consultation notification sent</p> <p>2020-09-29 Letter An invitation has been sent to negotiate and acquire land interests by voluntary agreement</p> <p>2021-07-13 Letter Community Impacts consultation notification sent</p>	N/A	N/A	J	new column added - written representation reference

CA (Compulsory acquisition), CAR (Compulsory acquisition of rights over land and temporary possession), TP (Temporary possession)
CAS (Compulsory acquisition of subsoil), CASTPS (Compulsory acquisition of subsoil and temporary possession of land at the surface)

No. A	Land interest name/organisation and land agent's name (if applicable) B	Type of interest C	Plot(s) D	Land requirement E	Status of negotiations with land interest F G H	RR ref. no(s). I	WR ref. no(s). J	This version: 4.0 (August 2023)	
								Previous version: 3.0 (July 2023)	
								Change	
								Cell in this row with change	Cell content in previous version
696 Cont'd					2021-10-26 Letter An invitation has been sent to negotiate and acquire land interests by voluntary agreement 2022-05-13 Letter Local Refinement consultation notification sent 2022-05-24 Letter Local Refinement consultation extension notification sent 2023-01-08 Letter Section 56 notification sent				
697	Nicholas Samuel Muller	Cat 1 & 3	09-27	TP	An invitation to negotiate and acquire land interests by voluntary agreement has been sent by letter. 2020-01-27 Letter Supplementary consultation notification sent 2020-07-13 Letter Design Refinement consultation notification sent 2020-09-29 Letter An invitation has been sent to negotiate and acquire land interests by voluntary agreement 2021-07-13 Letter Community Impacts consultation notification sent 2021-10-26 Letter An invitation has been sent to negotiate and acquire land interests by voluntary agreement 2022-05-13 Letter Local Refinement consultation notification sent 2022-05-24 Letter Local Refinement consultation extension notification sent 2023-01-08 Letter Section 56 notification sent	N/A	N/A	J	new column added - written representation reference
698	Nicola Dole	Cat 1, 2 & 3	29-270	CA	A blight notice has been received and accepted by the Applicant. Negotiations have stalled for a long period as valuation figures from our valuer and the claimant's agent differ significantly. Dispute resolution processes are currently being considered. 2017-10-31 Letter Order Limits update notification sent	N/A	N/A	J	new column added - written representation reference

CA (Compulsory acquisition), CAR (Compulsory acquisition of rights over land and temporary possession), TP (Temporary possession)
CAS (Compulsory acquisition of subsoil), CASTPS (Compulsory acquisition of subsoil and temporary possession of land at the surface)

No. A	Land interest name/organisation and land agent's name (if applicable) B	Type of interest C	Plot(s) D	Land requirement E	Status of negotiations with land interest F G H	RR ref. no(s). I	WR ref. no(s). J	This version: 4.0 (August 2023)	
								Previous version: 3.0 (July 2023)	
								Change	
								Cell in this row with change	Cell content in previous version
698 Cont'd	Rita Kathleen Wild		29-271	CA	2018-05-14 Letter Land Interest Questionnaire sent				
				CA	2018-07-03 Letter Land Interest Questionnaire response				
				CA	2018-10-09 Letter Section 42 Statutory consultation notification sent				
				CA	2019-08-15 Letter 2019 Post-Statutory consultation notification sent				
					2019-10-22 Letter Blight notice received				
					2019-10-23 Letter Correspondence to claimants responding to blight notice				
					2019-12-13 Letter Correspondence regarding blight notice sent				
					2020-01-27 Letter Supplementary consultation notification sent				
					2020-07-13 Letter Design Refinement consultation notification sent				
					2021-07-13 Letter Community Impacts consultation notification sent				
					2022-05-13 Letter Local Refinement consultation notification sent				
	2022-05-24 Letter Local Refinement consultation extension notification sent								
	2023-01-08 Letter Section 56 notification sent								
699	Nicola Jane Howell	Cat 1 & 3	09-07	TP	An invitation to negotiate and acquire land interests by voluntary agreement has been sent by letter.	N/A	N/A	J	new column added - written representation reference
					2020-01-27 Letter Supplementary consultation notification sent				
					2020-07-13 Letter Design Refinement consultation notification sent				
					2020-09-29 Letter An invitation has been sent to negotiate and acquire land interests by voluntary agreement				
	2021-07-13 Letter Community Impacts consultation notification sent								

CA (Compulsory acquisition), CAR (Compulsory acquisition of rights over land and temporary possession), TP (Temporary possession)
 CAS (Compulsory acquisition of subsoil), CASTPS (Compulsory acquisition of subsoil and temporary possession of land at the surface)

No. A	Land interest name/organisation and land agent's name (if applicable) B	Type of interest C	Plot(s) D	Land require ment E	Status of negotiations with land interest F G H	RR ref. no(s). I	WR ref. no(s). J	This version: 4.0 (August 2023)	
								Previous version: 3.0 (July 2023)	
								Change	
								Cell in this row with change	Cell content in previous version
699 Cont'd					2021-10-26 Letter An invitation has been sent to negotiate and acquire land interests by voluntary agreement 2022-05-13 Letter Local Refinement consultation notification sent 2022-05-24 Letter Local Refinement consultation extension notification sent 2023-01-08 Letter Section 56 notification sent				
700	Nicola Jane Hughes	Cat 1 & 3	33-222	CAR	An invitation to negotiate and acquire land interests by voluntary agreement has been sent by letter. 2018-10-09 Letter Land Interest Questionnaire sent 2018-10-09 Letter Section 42 Statutory consultation notification sent 2019-02-08 Letter Land Interest Questionnaire reminder sent 2020-01-27 Letter Supplementary consultation notification sent 2020-07-13 Letter Design Refinement consultation notification sent 2020-09-29 Letter An invitation has been sent to negotiate and acquire land interests by voluntary agreement 2021-07-13 Letter Community Impacts consultation notification sent 2021-10-26 Letter An invitation has been sent to negotiate and acquire land interests by voluntary agreement 2022-05-13 Letter Local Refinement consultation notification sent 2022-05-24 Letter Local Refinement consultation extension notification sent 2023-01-08 Letter Section 56 notification sent	N/A	N/A	J	new column added - written representation reference
701					An invitation to negotiate and acquire land interests by voluntary agreement has been sent by letter.				

CA (Compulsory acquisition), CAR (Compulsory acquisition of rights over land and temporary possession), TP (Temporary possession)
CAS (Compulsory acquisition of subsoil), CASTPS (Compulsory acquisition of subsoil and temporary possession of land at the surface)

Planning Inspectorate Scheme Ref: TR010032
Application Document Ref: TR010032/APP/4.1
DATE: August 2023
DEADLINE: 3

No. A	Land interest name/organisation and land agent's name (if applicable) B	Type of interest C	Plot(s) D	Land require ment E	Status of negotiations with land interest F G H	RR ref. no(s). I	WR ref. no(s). J	This version: 4.0 (August 2023)	
								Previous version: 3.0 (July 2023)	
								Change	
								Cell in this row with change	Cell content in previous version
701 Cont'd	Nicolle Read	Cat 1 & 3	12-32	TP	2020-01-27 Letter Supplementary consultation notification sent 2020-07-13 Letter Design Refinement consultation notification sent 2020-09-29 Letter An invitation has been sent to negotiate and acquire land interests by voluntary agreement 2021-07-13 Letter Community Impacts consultation notification sent 2021-10-26 Letter An invitation has been sent to negotiate and acquire land interests by voluntary agreement 2022-05-13 Letter Local Refinement consultation notification sent 2022-05-24 Letter Local Refinement consultation extension notification sent 2023-01-08 Letter Section 56 notification sent	N/A	N/A	J	new column added - written representation reference
702	Nijaz Sefic	Cat 1 & 3	09-25	TP	An invitation to negotiate and acquire land interests by voluntary agreement has been sent by letter. 2023-05-02 Letter Section 102a notification sent 2023-06-28 Letter An invitation has been sent to negotiate and acquire land interests by voluntary agreement	N/A	N/A	J	new column added - written representation reference
703	NLN Europe LLC	Cat 1, 2 & 3	44-04 44-11 44-18 45-79	TP CAR CA TP	An invitation to negotiate and acquire land interests by voluntary agreement has been sent by letter. 2021-08-10 Letter Community Impacts consultation notification sent 2021-10-26 Letter An invitation has been sent to negotiate and acquire land interests by voluntary agreement 2022-05-13 Letter Local Refinement consultation notification sent 2022-05-24 Letter Local Refinement consultation extension notification sent	N/A	N/A	J	new column added - written representation reference

CA (Compulsory acquisition), CAR (Compulsory acquisition of rights over land and temporary possession), TP (Temporary possession)
CAS (Compulsory acquisition of subsoil), CASTPS (Compulsory acquisition of subsoil and temporary possession of land at the surface)

No. A	Land interest name/organisation and land agent's name (if applicable) B	Type of interest C	Plot(s) D	Land requirement E	Status of negotiations with land interest F G H	RR ref. no(s). I	WR ref. no(s). J	This version: 4.0 (August 2023)	
								Previous version: 3.0 (July 2023)	
								Change	
								Cell in this row with change	Cell content in previous version
703 Cont'd			45-80 45-87 45-88 45-107 45-108 45-111 45-115 45-117	CA CAR TP TP CAR CAR CA CA	2023-01-08 Letter Section 56 notification sent				
704	Noreen Sweeney	Cat 1	42-12	CAR	<p>Access to the site impacted by proposed temporary works, however, access to the site would be maintained at all times. The Applicant undertook a site visit 31 January 2022. Positive discussion on the Project and potential impacts. The Occupiers have requested limited engagement and only when project updates about their site evolved.</p> <p>2022-05-13 Letter Local Refinement consultation notification sent</p> <p>2022-05-24 Letter Local Refinement consultation extension notification sent</p> <p>2023-01-08 Letter Section 56 notification sent</p>	N/A	N/A	J	new column added - written representation reference
705	North Kent College	Cat 1, 2 & 3	15-01	TP	<p>An invitation to negotiate and acquire land interests by voluntary agreement has been sent by letter.</p> <p>2017-10-31 Letter Order Limits update notification sent</p>	N/A	N/A	J	new column added - written representation reference

CA (Compulsory acquisition), CAR (Compulsory acquisition of rights over land and temporary possession), TP (Temporary possession)
 CAS (Compulsory acquisition of subsoil), CASTPS (Compulsory acquisition of subsoil and temporary possession of land at the surface)

No. A	Land interest name/organisation and land agent's name (if applicable) B	Type of interest C	Plot(s) D	Land require ment E	Status of negotiations with land interest F G H	RR ref. no(s). I	WR ref. no(s). J	This version: 4.0 (August 2023)		
								Previous version: 3.0 (July 2023)		
								Change		
								Cell in this row with change	Cell content in previous version	
705 Cont'd			15-04	TP	2018-07-16 Phone Call	Conversation regarding effect of Project on property and Project proposals				
			15-07	TP	2018-08-20 Letter	Land Interest Questionnaire sent				
			15-18	CASTPS	2018-09-21 Email	Correspondence regarding land referencing				
			15-22	TP	2018-10-09 Letter	Section 42 Statutory consultation notification sent				
					2018-10-15 Phone Call	Conversation regarding land referencing and effect of Project on property				
					2018-10-15 Meeting	Conversation regarding land referencing and effect of Project on property				
					2018-10-24 Email	Correspondence regarding Land Interest Questionnaire				
					2018-11-12 Letter	Land Interest Questionnaire response				
					2019-08-15 Letter	2019 Post-Statutory consultation notification sent				
					2019-09-18 Email	Correspondence regarding survey access				
					2020-01-27 Letter	Supplementary consultation notification sent				
					2020-07-13 Letter	Design Refinement consultation notification sent				
					2020-09-29 Letter	An invitation has been sent to negotiate and acquire land interests by voluntary agreement				
					2020-10-05 Email	Correspondence regarding voluntary agreement letter				
					2020-10-27 Email	Correspondence regarding voluntary agreement				
2021-07-13 Letter	Community Impacts consultation notification sent									
2021-07-26 Email	Correspondence regarding effect of Project on property									
2021-08-02 Email	Correspondence regarding Community Impacts consultation and Project proposals									

CA (Compulsory acquisition), CAR (Compulsory acquisition of rights over land and temporary possession), TP (Temporary possession)
 CAS (Compulsory acquisition of subsoil), CASTPS (Compulsory acquisition of subsoil and temporary possession of land at the surface)

No. A	Land interest name/organisation and land agent's name (if applicable) B	Type of interest C	Plot(s) D	Land require ment E	Status of negotiations with land interest F G H	RR ref. no(s). I	WR ref. no(s). J	This version: 4.0 (August 2023)	
								Previous version: 3.0 (July 2023)	
								Change	
								Cell in this row with change	Cell content in previous version
705 Cont'd					2021-10-26 Letter An invitation has been sent to negotiate and acquire land interests by voluntary agreement 2021-11-05 Email Correspondence regarding voluntary agreement 2021-11-18 Email Correspondence regarding voluntary agreement 2022-05-13 Letter Local Refinement consultation notification sent 2022-05-24 Letter Local Refinement consultation extension notification sent 2023-01-08 Letter Section 56 notification sent				
706	North Kent Trials Combine	Cat 1 & 3	06-178 06-187	CA CAR	An invitation to negotiate and acquire land interests by voluntary agreement has been sent by letter. 2020-07-13 Letter Design Refinement consultation notification sent 2020-09-29 Letter An invitation has been sent to negotiate and acquire land interests by voluntary agreement 2021-01-19 Letter Land Interest Questionnaire sent 2021-07-13 Letter Community Impacts consultation notification sent 2021-10-26 Letter An invitation has been sent to negotiate and acquire land interests by voluntary agreement 2021-11-08 Email Correspondence regarding voluntary agreement letter 2021-11-26 Phone Call Conversation regarding voluntary agreement and compensation 2022-05-13 Letter Local Refinement consultation notification sent 2022-05-24 Letter Local Refinement consultation extension notification sent 2023-01-08 Letter Section 56 notification sent	N/A	N/A	J	new column added - written representation reference

CA (Compulsory acquisition), CAR (Compulsory acquisition of rights over land and temporary possession), TP (Temporary possession)
 CAS (Compulsory acquisition of subsoil), CASTPS (Compulsory acquisition of subsoil and temporary possession of land at the surface)

No. A	Land interest name/organisation and land agent's name (if applicable) B	Type of interest C	Plot(s) D	Land require ment E	Status of negotiations with land interest F G H	RR ref. no(s). I	WR ref. no(s). J	This version: 4.0 (August 2023)		
								Previous version: 3.0 (July 2023)		
								Change		
								Cell in this row with change	Cell content in previous version	
707	Northumbrian Water Limited	Cat 1, 2 & 3	18-06	TP	2017-10-26 Meeting	Discussion regarding Project briefing, understanding the extent and type of assets and to agree engagement proceeding forwards	RR-0797	REP1-265 J & REP1-266		new column added - written representation reference
			18-08	TP	2018-02-28 Meeting	Discussion regarding diversion requirements of the existing water mains alongside the M25 due to the Project works				
			18-09	TP	2018-07-03 Meeting	Discussion regarding Project update and engagement				
			18-10	TP	2018-08-20 Meeting	Discussion regarding design development update				
			21-04	TP	2018-10-09 Letter	Land Interest Questionnaire sent				
			21-05	TP	2018-10-09 Letter	Section 42 Statutory consultation notification sent				
			21-10	TP	2019-02-08 Letter	Land Interest Questionnaire reminder sent				
			21-11	TP	2019-06-21 Meeting	Discussion regarding Statement of Common Ground, identify issues and actions				
			21-12	TP	2019-08-15 Letter	2019 Post-Statutory consultation notification sent				
			22-11	TP	2020-01-27 Letter	Supplementary consultation notification sent				
			22-13	TP	2020-07-13 Letter	Design Refinement consultation notification sent				
			22-21	TP	2021-07-13 Letter	Community Impacts consultation notification sent				
			22-23	TP	2022-05-11 Letter	Landowner engagement notification sent				
			22-24	TP	2022-05-13 Letter	Local Refinement consultation notification sent				
			22-27	CAR	2022-05-24 Letter	Local Refinement consultation extension notification sent				
			22-31	CAR	2022-09-01 Letter	Landowner engagement notification sent				

CA (Compulsory acquisition), CAR (Compulsory acquisition of rights over land and temporary possession), TP (Temporary possession)
 CAS (Compulsory acquisition of subsoil), CASTPS (Compulsory acquisition of subsoil and temporary possession of land at the surface)

No. A	Land interest name/organisation and land agent's name (if applicable) B	Type of interest C	Plot(s) D	Land require ment E	Status of negotiations with land interest F G H	RR ref. no(s). I	WR ref. no(s). J	This version: 4.0 (August 2023)	
								Previous version: 3.0 (July 2023)	
								Change	
								Cell in this row with change	Cell content in previous version
707 Cont'd			22-34	CAR	2023-01-08 Letter Section 56 notification sent				
			22-35	TP					
			22-36	CAR					
			22-37	CAR					
			22-45	CA					
			22-47	TP					
			22-48	TP					
			22-57	TP					
			22-60	TP					
			22-62	TP					
			22-64	TP					
			22-65	TP					
			22-66	TP					
			22-69	TP					
			22-75	TP					
			22-76	TP					
			22-77	CA					
			22-78	TP					
			22-79	TP					
			22-81	TP					

CA (Compulsory acquisition), CAR (Compulsory acquisition of rights over land and temporary possession), TP (Temporary possession)
 CAS (Compulsory acquisition of subsoil), CASTPS (Compulsory acquisition of subsoil and temporary possession of land at the surface)

No. A	Land interest name/organisation and land agent's name (if applicable) B	Type of interest C	Plot(s) D	Land require ment E	Status of negotiations with land interest F G H	RR ref. no(s). I	WR ref. no(s). J	This version: 4.0 (August 2023)	
								Previous version: 3.0 (July 2023)	
								Change	
								Cell in this row with change	Cell content in previous version
707 Cont'd			22-86	TP					
			22-87	TP					
			22-91	TP					
			22-92	CA					
			22-93	CA					
			23-01	CAR					
			23-03	CAR					
			23-36	TP					
			23-39	TP					
			23-44	CAR					
			23-58	CAR					
			23-59	CAR					
			23-63	CAR					
			23-74	CA					
			23-75	CA					
			23-93	CA					
			23-94	CA					
			23-97	CAR					
23-110	CAR								
23-114	TP								

CA (Compulsory acquisition), CAR (Compulsory acquisition of rights over land and temporary possession), TP (Temporary possession)
 CAS (Compulsory acquisition of subsoil), CASTPS (Compulsory acquisition of subsoil and temporary possession of land at the surface)

No. A	Land interest name/organisation and land agent's name (if applicable) B	Type of interest C	Plot(s) D	Land require ment E	Status of negotiations with land interest F G H	RR ref. no(s). I	WR ref. no(s). J	This version: 4.0 (August 2023)	
								Previous version: 3.0 (July 2023)	
								Change	
								Cell in this row with change	Cell content in previous version
707 Cont'd			23-122	TP					
			23-123	CAR					
			23-127	CAR					
			23-142	CAR					
			23-143	CAR					
			23-145	CA					
			23-147	CA					
			23-150	CAR					
			23-151	CAR					
			23-154	CAR					
			23-157	CAR					
			23-159	TP					
			23-163	TP					
			23-164	TP					
			23-165	TP					
			23-168	TP					
			23-170	CAR					
			23-172	CA					
		23-173	CA						
		23-174	TP						

CA (Compulsory acquisition), CAR (Compulsory acquisition of rights over land and temporary possession), TP (Temporary possession)
 CAS (Compulsory acquisition of subsoil), CASTPS (Compulsory acquisition of subsoil and temporary possession of land at the surface)

No. A	Land interest name/organisation and land agent's name (if applicable) B	Type of interest C	Plot(s) D	Land require ment E	Status of negotiations with land interest F G H	RR ref. no(s). I	WR ref. no(s). J	This version: 4.0 (August 2023)	
								Previous version: 3.0 (July 2023)	
								Change	
								Cell in this row with change	Cell content in previous version
707 Cont'd			23-186	TP					
			24-01	CAR					
			24-02	CA					
			24-03	CAR					
			24-05	CAR					
			24-06	CAR					
			24-07	CAR					
			24-08	CAR					
			24-10	CA					
			24-11	CA					
			24-12	CAR					
			24-13	CA					
			24-14	CA					
			24-18	CA					
			24-25	CAR					
			24-54	CA					
			24-58	CA					
			24-61	CA					
		24-72	CA						
		24-73	CA						

CA (Compulsory acquisition), CAR (Compulsory acquisition of rights over land and temporary possession), TP (Temporary possession)
 CAS (Compulsory acquisition of subsoil), CASTPS (Compulsory acquisition of subsoil and temporary possession of land at the surface)

No. A	Land interest name/organisation and land agent's name (if applicable) B	Type of interest C	Plot(s) D	Land require ment E	Status of negotiations with land interest F G H	RR ref. no(s). I	WR ref. no(s). J	This version: 4.0 (August 2023)	
								Previous version: 3.0 (July 2023)	
								Change	
								Cell in this row with change	Cell content in previous version
707 Cont'd			24-83	CAR					
			24-102	CA					
			24-108	CA					
			24-110	CA					
			24-115	CA					
			24-122	CA					
			24-126	CAR					
			24-133	CAR					
			24-137	CA					
			24-141	CA					
			24-159	CA					
			24-160	CAR					
			24-161	CAR					
			24-163	CAR					
			24-164	TP					
			24-171	TP					
			24-172	TP					
			24-189	TP					
		24-190	TP						
		25-50	CAR						

CA (Compulsory acquisition), CAR (Compulsory acquisition of rights over land and temporary possession), TP (Temporary possession)
 CAS (Compulsory acquisition of subsoil), CASTPS (Compulsory acquisition of subsoil and temporary possession of land at the surface)

No. A	Land interest name/organisation and land agent's name (if applicable) B	Type of interest C	Plot(s) D	Land require ment E	Status of negotiations with land interest F G H	RR ref. no(s). I	WR ref. no(s). J	This version: 4.0 (August 2023)	
								Previous version: 3.0 (July 2023)	
								Change	
								Cell in this row with change	Cell content in previous version
707 Cont'd			25-51	CAR					
			25-56	CAR					
			25-61	CAR					
			25-62	CAR					
			25-65	CAR					
			25-67	CAR					
			25-68	CAR					
			25-69	CAR					
			25-74	CAR					
			25-78	CAR					
			25-80	TP					
			25-93	CAR					
			25-95	CAR					
			25-96	CA					
			25-97	CA					
			25-98	CAR					
			25-100	CA					
		25-101	CAR						
		25-102	CAR						
		25-103	CA						

CA (Compulsory acquisition), CAR (Compulsory acquisition of rights over land and temporary possession), TP (Temporary possession)
 CAS (Compulsory acquisition of subsoil), CASTPS (Compulsory acquisition of subsoil and temporary possession of land at the surface)

No. A	Land interest name/organisation and land agent's name (if applicable) B	Type of interest C	Plot(s) D	Land requirement E	Status of negotiations with land interest F G H	RR ref. no(s). I	WR ref. no(s). J	This version: 4.0 (August 2023)	
								Previous version: 3.0 (July 2023)	
								Change	
								Cell in this row with change	Cell content in previous version
707 Cont'd			25-104	CA					
			25-106	CAR					
			25-109	CAR					
			25-111	CAR					
			26-03	CA					
			26-04	CA					
			26-05	CA					
			26-06	CA					
			26-24	TP					
			26-34	TP					
			26-36	CAR					
			26-38	CAR					
			26-43	TP					
			26-50	CAR					
			27-01	CAR					
			27-11	CAR					
			27-15	CA					
			27-19	CA					
		27-20	CA						
		27-24	CA						

CA (Compulsory acquisition), CAR (Compulsory acquisition of rights over land and temporary possession), TP (Temporary possession)
 CAS (Compulsory acquisition of subsoil), CASTPS (Compulsory acquisition of subsoil and temporary possession of land at the surface)

No. A	Land interest name/organisation and land agent's name (if applicable) B	Type of interest C	Plot(s) D	Land require ment E	Status of negotiations with land interest F G H	RR ref. no(s). I	WR ref. no(s). J	This version: 4.0 (August 2023)	
								Previous version: 3.0 (July 2023)	
								Change	
								Cell in this row with change	Cell content in previous version
707 Cont'd			27-29	CA					
			27-31	CA					
			27-33	CA					
			27-34	CA					
			27-36	CAR					
			27-37	CAR					
			27-38	CAR					
			27-45	CAR					
			27-47	CAR					
			27-57	CAR					
			27-65	TP					
			27-68	CAR					
			27-69	CAR					
			28-51	CAR					
			28-55	CA					
			28-60	CAR					
			28-67	CAR					
			28-74	CA					
		28-75	CA						
		28-76	CA						

CA (Compulsory acquisition), CAR (Compulsory acquisition of rights over land and temporary possession), TP (Temporary possession)
 CAS (Compulsory acquisition of subsoil), CASTPS (Compulsory acquisition of subsoil and temporary possession of land at the surface)

No. A	Land interest name/organisation and land agent's name (if applicable) B	Type of interest C	Plot(s) D	Land require ment E	Status of negotiations with land interest F G H	RR ref. no(s). I	WR ref. no(s). J	This version: 4.0 (August 2023)	
								Previous version: 3.0 (July 2023)	
								Change	
								Cell in this row with change	Cell content in previous version
707 Cont'd			28-77	CA					
			28-78	CA					
			28-79	CA					
			28-81	CA					
			28-82	CA					
			28-83	CA					
			28-84	CA					
			28-87	CA					
			28-89	CA					
			28-91	CA					
			28-92	CA					
			28-93	CA					
			28-94	CA					
			28-95	CA					
			28-96	CA					
			28-109	CA					
		28-110	CA						
		28-112	CA						
		28-119	CA						
		28-121	CA						

CA (Compulsory acquisition), CAR (Compulsory acquisition of rights over land and temporary possession), TP (Temporary possession)
 CAS (Compulsory acquisition of subsoil), CASTPS (Compulsory acquisition of subsoil and temporary possession of land at the surface)

No. A	Land interest name/organisation and land agent's name (if applicable) B	Type of interest C	Plot(s) D	Land require ment E	Status of negotiations with land interest F G H	RR ref. no(s). I	WR ref. no(s). J	This version: 4.0 (August 2023)	
								Previous version: 3.0 (July 2023)	
								Change	
								Cell in this row with change	Cell content in previous version
707 Cont'd			28-122	CA					
			29-11	CAR					
			29-30	CA					
			29-32	CA					
			29-53	CA					
			29-54	CA					
			29-61	CAR					
			29-62	CAR					
			29-63	CAR					
			29-64	CA					
			29-65	CAR					
			29-68	CA					
			29-71	CA					
			29-73	CA					
			29-77	CA					
			29-79	CA					
			29-82	CA					
			29-87	CA					
		29-93	CA						
		29-96	CA						

CA (Compulsory acquisition), CAR (Compulsory acquisition of rights over land and temporary possession), TP (Temporary possession)
 CAS (Compulsory acquisition of subsoil), CASTPS (Compulsory acquisition of subsoil and temporary possession of land at the surface)

No. A	Land interest name/organisation and land agent's name (if applicable) B	Type of interest C	Plot(s) D	Land require ment E	Status of negotiations with land interest F G H	RR ref. no(s). I	WR ref. no(s). J	This version: 4.0 (August 2023)	
								Previous version: 3.0 (July 2023)	
								Change	
								Cell in this row with change	Cell content in previous version
707 Cont'd			29-97	CA					
			29-98	CA					
			29-107	CA					
			29-108	CA					
			29-110	CA					
			29-111	CA					
			29-113	CAR					
			29-114	CA					
			29-121	CA					
			29-125	CA					
			29-126	CA					
			29-127	CA					
			29-129	CA					
			29-133	CA					
			29-136	CA					
			29-137	CA					
			29-138	CA					
			29-139	CA					
		29-143	CA						
		29-145	CA						

CA (Compulsory acquisition), CAR (Compulsory acquisition of rights over land and temporary possession), TP (Temporary possession)
 CAS (Compulsory acquisition of subsoil), CASTPS (Compulsory acquisition of subsoil and temporary possession of land at the surface)

No. A	Land interest name/organisation and land agent's name (if applicable) B	Type of interest C	Plot(s) D	Land require ment E	Status of negotiations with land interest F G H	RR ref. no(s). I	WR ref. no(s). J	This version: 4.0 (August 2023)	
								Previous version: 3.0 (July 2023)	
								Change	
								Cell in this row with change	Cell content in previous version
707 Cont'd			29-152	CA					
			29-157	CA					
			29-161	CA					
			29-164	CA					
			29-169	CA					
			29-171	CA					
			29-174	CA					
			29-177	CA					
			29-183	CA					
			29-194	CA					
			29-196	CA					
			29-200	CA					
			29-201	CA					
			29-203	CA					
			29-206	CA					
			29-210	CA					
			29-218	CA					
		29-221	CA						
		29-231	CAR						
		29-252	CA						

CA (Compulsory acquisition), CAR (Compulsory acquisition of rights over land and temporary possession), TP (Temporary possession)
 CAS (Compulsory acquisition of subsoil), CASTPS (Compulsory acquisition of subsoil and temporary possession of land at the surface)

No. A	Land interest name/organisation and land agent's name (if applicable) B	Type of interest C	Plot(s) D	Land require ment E	Status of negotiations with land interest F G H	RR ref. no(s). I	WR ref. no(s). J	This version: 4.0 (August 2023)	
								Previous version: 3.0 (July 2023)	
								Change	
								Cell in this row with change	Cell content in previous version
707 Cont'd			29-253	CA					
			29-259	CA					
			29-279	CA					
			30-60	TP					
			30-61	TP					
			30-72	TP					
			30-79	CAR					
			32-01	CA					
			32-02	CA					
			32-04	CA					
			32-10	CA					
			32-14	TP					
			32-17	CAR					
			32-20	CA					
			32-22	CA					
			32-23	CA					
			32-29	CA					
			32-30	CA					
		32-38	CA						
		32-42	CA						

CA (Compulsory acquisition), CAR (Compulsory acquisition of rights over land and temporary possession), TP (Temporary possession)
 CAS (Compulsory acquisition of subsoil), CASTPS (Compulsory acquisition of subsoil and temporary possession of land at the surface)

No. A	Land interest name/organisation and land agent's name (if applicable) B	Type of interest C	Plot(s) D	Land requirement E	Status of negotiations with land interest F G H	RR ref. no(s). I	WR ref. no(s). J	This version: 4.0 (August 2023)	
								Previous version: 3.0 (July 2023)	
								Change	
								Cell in this row with change	Cell content in previous version
707 Cont'd			32-43	CA					
			32-46	CA					
			32-50	CA					
			32-51	CA					
			32-54	CA					
			32-73	CA					
			32-74	CA					
			32-75	CA					
			32-76	CA					
			32-77	CA					
			32-82	CA					
			32-86	CA					
			32-88	CA					
			32-89	CA					
			32-90	CA					
			32-99	CA					
			32-100	CA					
		32-107	CA						
		32-108	CA						
		32-112	CA						

CA (Compulsory acquisition), CAR (Compulsory acquisition of rights over land and temporary possession), TP (Temporary possession)
 CAS (Compulsory acquisition of subsoil), CASTPS (Compulsory acquisition of subsoil and temporary possession of land at the surface)

No. A	Land interest name/organisation and land agent's name (if applicable) B	Type of interest C	Plot(s) D	Land require ment E	Status of negotiations with land interest F G H	RR ref. no(s). I	WR ref. no(s). J	This version: 4.0 (August 2023)	
								Previous version: 3.0 (July 2023)	
								Change	
								Cell in this row with change	Cell content in previous version
707 Cont'd			32-113	CA					
			32-114	CA					
			32-115	TP					
			32-116	CAR					
			32-126	CA					
			32-128	CAR					
			32-132	CA					
			32-136	CAR					
			32-153	TP					
			32-155	CAR					
			32-156	CAR					
			32-157	CAR					
			32-158	TP					
			32-164	CAR					
			32-165	TP					
			32-170	CAR					
			32-172	CAR					
			32-173	CAR					
		32-174	CAR						
		32-178	CAR						

CA (Compulsory acquisition), CAR (Compulsory acquisition of rights over land and temporary possession), TP (Temporary possession)
 CAS (Compulsory acquisition of subsoil), CASTPS (Compulsory acquisition of subsoil and temporary possession of land at the surface)

No. A	Land interest name/organisation and land agent's name (if applicable) B	Type of interest C	Plot(s) D	Land require ment E	Status of negotiations with land interest F G H	RR ref. no(s). I	WR ref. no(s). J	This version: 4.0 (August 2023)	
								Previous version: 3.0 (July 2023)	
								Change	
								Cell in this row with change	Cell content in previous version
707 Cont'd			33-81	CAR					
			33-90	CAR					
			33-91	CAR					
			33-94	CAR					
			33-100	CAR					
			33-101	CAR					
			33-104	CAR					
			33-109	CAR					
			33-110	CAR					
			33-112	CAR					
			33-114	CAR					
			33-117	CAR					
			33-121	CAR					
			33-123	CAR					
			33-124	CAR					
33-126	CAR								
33-128	CAR								
33-129	CAR								
33-132	CAR								
33-134	CAR								

CA (Compulsory acquisition), CAR (Compulsory acquisition of rights over land and temporary possession), TP (Temporary possession)
 CAS (Compulsory acquisition of subsoil), CASTPS (Compulsory acquisition of subsoil and temporary possession of land at the surface)

No. A	Land interest name/organisation and land agent's name (if applicable) B	Type of interest C	Plot(s) D	Land requirement E	Status of negotiations with land interest F G H	RR ref. no(s). I	WR ref. no(s). J	This version: 4.0 (August 2023)	
								Previous version: 3.0 (July 2023)	
								Change	
								Cell in this row with change	Cell content in previous version
707 Cont'd			33-135	CAR					
			33-139	CAR					
			33-141	CAR					
			33-143	CAR					
			33-147	CAR					
			33-158	CAR					
			33-160	CAR					
			33-164	CAR					
			33-165	CAR					
			33-167	CAR					
			33-169	CAR					
			33-172	CAR					
			33-176	CAR					
			33-182	CAR					
			33-183	CAR					
			33-187	CAR					
			33-196	CAR					
		33-199	CAR						
		33-202	CAR						
		33-206	CAR						

CA (Compulsory acquisition), CAR (Compulsory acquisition of rights over land and temporary possession), TP (Temporary possession)
 CAS (Compulsory acquisition of subsoil), CASTPS (Compulsory acquisition of subsoil and temporary possession of land at the surface)

No. A	Land interest name/organisation and land agent's name (if applicable) B	Type of interest C	Plot(s) D	Land require ment E	Status of negotiations with land interest F G H	RR ref. no(s). I	WR ref. no(s). J	This version: 4.0 (August 2023)	
								Previous version: 3.0 (July 2023)	
								Change	
								Cell in this row with change	Cell content in previous version
707 Cont'd			33-207	CAR					
			33-208	CAR					
			33-210	CAR					
			33-211	CAR					
			33-219	CAR					
			33-239	CAR					
			33-251	CAR					
			33-258	CAR					
			33-264	CAR					
			33-267	CAR					
			33-274	CAR					
			33-284	CAR					
			39-24	CA					
			39-29	CAR					
			39-31	CAR					
			39-32	CAR					
			39-34	CA					
			39-35	CA					
			39-36	CA					
		39-37	CA						

CA (Compulsory acquisition), CAR (Compulsory acquisition of rights over land and temporary possession), TP (Temporary possession)
 CAS (Compulsory acquisition of subsoil), CASTPS (Compulsory acquisition of subsoil and temporary possession of land at the surface)

No. A	Land interest name/organisation and land agent's name (if applicable) B	Type of interest C	Plot(s) D	Land require ment E	Status of negotiations with land interest F G H	RR ref. no(s). I	WR ref. no(s). J	This version: 4.0 (August 2023)	
								Previous version: 3.0 (July 2023)	
								Change	
								Cell in this row with change	Cell content in previous version
707 Cont'd			39-38	CA					
			39-39	CA					
			39-40	CA					
			39-41	CA					
			39-43	CA					
			39-44	CA					
			39-45	CA					
			39-46	TP					
			39-47	CA					
			39-48	CA					
			39-49	CA					
			39-50	CAR					
			39-51	CA					
			39-53	CA					
			39-54	CAR					
			39-56	CA					
			39-59	CAR					
			39-60	CA					
		39-61	CA						
		39-62	CA						

CA (Compulsory acquisition), CAR (Compulsory acquisition of rights over land and temporary possession), TP (Temporary possession)
 CAS (Compulsory acquisition of subsoil), CASTPS (Compulsory acquisition of subsoil and temporary possession of land at the surface)

No. A	Land interest name/organisation and land agent's name (if applicable) B	Type of interest C	Plot(s) D	Land require ment E	Status of negotiations with land interest F G H	RR ref. no(s). I	WR ref. no(s). J	This version: 4.0 (August 2023)	
								Previous version: 3.0 (July 2023)	
								Change	
								Cell in this row with change	Cell content in previous version
707 Cont'd			41-04	CAR					
			41-15	TP					
			42-06	CAR					
			42-11	CAR					
			42-14	CAR					
			42-15	CA					
			42-20	CA					
			42-25	CAR					
			42-28	CA					
			42-30	CA					
			42-32	CA					
			42-36	CA					
			42-41	CA					
			42-44	CA					
			42-48	CA					
			42-50	CA					
			42-58	CA					
			42-65	CA					
		42-66	CA						
		42-68	CA						

CA (Compulsory acquisition), CAR (Compulsory acquisition of rights over land and temporary possession), TP (Temporary possession)
 CAS (Compulsory acquisition of subsoil), CASTPS (Compulsory acquisition of subsoil and temporary possession of land at the surface)

No. A	Land interest name/organisation and land agent's name (if applicable) B	Type of interest C	Plot(s) D	Land require ment E	Status of negotiations with land interest F G H	RR ref. no(s). I	WR ref. no(s). J	This version: 4.0 (August 2023)	
								Previous version: 3.0 (July 2023)	
								Change	
								Cell in this row with change	Cell content in previous version
707 Cont'd			42-69	CA					
			42-70	CA					
			42-71	CA					
			42-73	CA					
			42-74	CA					
			42-76	CA					
			42-77	CA					
			42-84	CA					
			42-98	CA					
			42-107	CA					
			42-112	CA					
			42-114	CA					
			42-116	TP					
			42-119	CA					
			42-120	CA					
			42-122	CA					
			42-125	CA					
		42-126	CA						
		42-129	CA						
		42-130	CA						

CA (Compulsory acquisition), CAR (Compulsory acquisition of rights over land and temporary possession), TP (Temporary possession)
 CAS (Compulsory acquisition of subsoil), CASTPS (Compulsory acquisition of subsoil and temporary possession of land at the surface)

No. A	Land interest name/organisation and land agent's name (if applicable) B	Type of interest C	Plot(s) D	Land require ment E	Status of negotiations with land interest F G H	RR ref. no(s). I	WR ref. no(s). J	This version: 4.0 (August 2023)	
								Previous version: 3.0 (July 2023)	
								Change	
								Cell in this row with change	Cell content in previous version
707 Cont'd			42-131	CAR					
			42-132	CAR					
			42-133	CAR					
			42-134	CAR					
			42-135	TP					
			42-137	TP					
			42-139	CAR					
			42-140	CAR					
			42-141	CAR					
			42-142	CAR					
			42-143	CAR					
			42-144	CAR					
			42-145	CAR					
			42-146	CAR					
			42-147	CAR					
			42-148	CAR					
			42-149	CAR					
			42-150	CAR					
		42-151	CAR						
		42-152	CAR						

CA (Compulsory acquisition), CAR (Compulsory acquisition of rights over land and temporary possession), TP (Temporary possession)
 CAS (Compulsory acquisition of subsoil), CASTPS (Compulsory acquisition of subsoil and temporary possession of land at the surface)

No. A	Land interest name/organisation and land agent's name (if applicable) B	Type of interest C	Plot(s) D	Land require ment E	Status of negotiations with land interest F G H	RR ref. no(s). I	WR ref. no(s). J	This version: 4.0 (August 2023)	
								Previous version: 3.0 (July 2023)	
								Change	
								Cell in this row with change	Cell content in previous version
707 Cont'd			42-153	CAR					
			42-154	CAR					
			42-155	CAR					
			42-156	CAR					
			42-157	CAR					
			42-158	CAR					
			42-159	CAR					
			42-160	CAR					
			42-161	CAR					
			42-162	CAR					
			42-163	CAR					
			42-164	CAR					
			42-165	CAR					
			42-166	CAR					
			42-167	CAR					
			42-168	CAR					
		42-169	CAR						
		42-171	CAR						
		42-172	CAR						
		42-173	CAR						

CA (Compulsory acquisition), CAR (Compulsory acquisition of rights over land and temporary possession), TP (Temporary possession)
 CAS (Compulsory acquisition of subsoil), CASTPS (Compulsory acquisition of subsoil and temporary possession of land at the surface)

No. A	Land interest name/organisation and land agent's name (if applicable) B	Type of interest C	Plot(s) D	Land require ment E	Status of negotiations with land interest F G H	RR ref. no(s). I	WR ref. no(s). J	This version: 4.0 (August 2023)	
								Previous version: 3.0 (July 2023)	
								Change	
								Cell in this row with change	Cell content in previous version
707 Cont'd			42-174	CAR					
			42-175	CAR					
			42-177	CAR					
			42-178	CAR					
			42-179	CAR					
			42-180	CAR					
			42-181	CAR					
			42-182	CAR					
			42-183	CAR					
			42-184	CAR					
			42-185	CAR					
			43-06	CA					
			43-08	CA					
			43-23	CA					
			43-26	CA					
			43-29	CA					
			43-31	CA					
			43-32	CA					
			43-40	TP					
43-41	TP								

CA (Compulsory acquisition), CAR (Compulsory acquisition of rights over land and temporary possession), TP (Temporary possession)
 CAS (Compulsory acquisition of subsoil), CASTPS (Compulsory acquisition of subsoil and temporary possession of land at the surface)

No. A	Land interest name/organisation and land agent's name (if applicable) B	Type of interest C	Plot(s) D	Land require ment E	Status of negotiations with land interest F G H	RR ref. no(s). I	WR ref. no(s). J	This version: 4.0 (August 2023)	
								Previous version: 3.0 (July 2023)	
								Change	
								Cell in this row with change	Cell content in previous version
707 Cont'd			43-43	TP					
			43-45	TP					
			43-52	CA					
			43-54	CAR					
			43-55	CAR					
			43-56	CAR					
			43-57	CAR					
			43-58	CAR					
			43-59	CAR					
			43-60	CAR					
			43-61	CAR					
			43-62	CAR					
			43-63	TP					
			43-64	TP					
			43-65	TP					
			43-66	TP					
			43-67	TP					
			43-68	TP					
			43-69	TP					
			43-70	TP					

CA (Compulsory acquisition), CAR (Compulsory acquisition of rights over land and temporary possession), TP (Temporary possession)
 CAS (Compulsory acquisition of subsoil), CASTPS (Compulsory acquisition of subsoil and temporary possession of land at the surface)

No. A	Land interest name/organisation and land agent's name (if applicable) B	Type of interest C	Plot(s) D	Land require ment E	Status of negotiations with land interest F G H	RR ref. no(s). I	WR ref. no(s). J	This version: 4.0 (August 2023)	
								Previous version: 3.0 (July 2023)	
								Change	
								Cell in this row with change	Cell content in previous version
707 Cont'd			43-71	TP					
			43-72	TP					
			43-73	TP					
			43-74	TP					
			43-75	TP					
			43-76	TP					
			43-77	TP					
			43-78	TP					
			43-79	TP					
			43-80	TP					
			43-81	CAR					
			43-82	TP					
			43-83	TP					
			43-84	TP					
			43-85	TP					
			43-86	TP					
			43-87	TP					
			43-88	TP					
			43-89	CAR					
			43-90	TP					

CA (Compulsory acquisition), CAR (Compulsory acquisition of rights over land and temporary possession), TP (Temporary possession)
 CAS (Compulsory acquisition of subsoil), CASTPS (Compulsory acquisition of subsoil and temporary possession of land at the surface)

No. A	Land interest name/organisation and land agent's name (if applicable) B	Type of interest C	Plot(s) D	Land require ment E	Status of negotiations with land interest F G H	RR ref. no(s). I	WR ref. no(s). J	This version: 4.0 (August 2023)	
								Previous version: 3.0 (July 2023)	
								Change	
								Cell in this row with change	Cell content in previous version
707 Cont'd			43-91	CAR					
			43-92	CAR					
			43-93	TP					
			43-94	TP					
			43-95	TP					
			43-96	CAR					
			43-97	CAR					
			43-98	TP					
			43-100	CAR					
			43-102	TP					
			43-103	CAR					
			44-10	CAR					
			44-12	CA					
			44-15	CA					
			44-17	CAR					
			44-27	CA					
			44-34	CA					
			44-35	CA					
		44-38	CA						
		44-49	CA						

CA (Compulsory acquisition), CAR (Compulsory acquisition of rights over land and temporary possession), TP (Temporary possession)
 CAS (Compulsory acquisition of subsoil), CASTPS (Compulsory acquisition of subsoil and temporary possession of land at the surface)

No. A	Land interest name/organisation and land agent's name (if applicable) B	Type of interest C	Plot(s) D	Land require ment E	Status of negotiations with land interest F G H	RR ref. no(s). I	WR ref. no(s). J	This version: 4.0 (August 2023)	
								Previous version: 3.0 (July 2023)	
								Change	
								Cell in this row with change	Cell content in previous version
707 Cont'd			44-52	CA					
			44-54	CA					
			44-55	CA					
			44-61	CA					
			44-62	CA					
			44-69	CA					
			44-70	CA					
			44-75	CA					
			44-77	CA					
			44-80	CAR					
			44-81	CAR					
			44-82	CA					
			44-86	CAR					
			44-89	CAR					
			44-91	CAR					
			44-93	TP					
			44-94	CAR					
		44-95	CAR						
		44-96	CAR						
		44-97	CA						

CA (Compulsory acquisition), CAR (Compulsory acquisition of rights over land and temporary possession), TP (Temporary possession)
 CAS (Compulsory acquisition of subsoil), CASTPS (Compulsory acquisition of subsoil and temporary possession of land at the surface)

No. A	Land interest name/organisation and land agent's name (if applicable) B	Type of interest C	Plot(s) D	Land require ment E	Status of negotiations with land interest F G H	RR ref. no(s). I	WR ref. no(s). J	This version: 4.0 (August 2023)	
								Previous version: 3.0 (July 2023)	
								Change	
								Cell in this row with change	Cell content in previous version
707 Cont'd			44-98	CAR					
			44-99	CAR					
			44-100	CAR					
			44-101	TP					
			44-102	TP					
			44-103	TP					
			44-105	TP					
			44-106	TP					
			44-108	TP					
			44-109	TP					
			44-111	TP					
			44-112	CAR					
			44-113	TP					
			44-114	TP					
			44-115	TP					
			44-116	TP					
			44-117	TP					
			44-118	TP					
			45-01	TP					
		45-02	TP						

CA (Compulsory acquisition), CAR (Compulsory acquisition of rights over land and temporary possession), TP (Temporary possession)
 CAS (Compulsory acquisition of subsoil), CASTPS (Compulsory acquisition of subsoil and temporary possession of land at the surface)

No. A	Land interest name/organisation and land agent's name (if applicable) B	Type of interest C	Plot(s) D	Land require ment E	Status of negotiations with land interest F G H	RR ref. no(s). I	WR ref. no(s). J	This version: 4.0 (August 2023)	
								Previous version: 3.0 (July 2023)	
								Change	
								Cell in this row with change	Cell content in previous version
707 Cont'd			45-04	TP					
			45-06	TP					
			45-07	TP					
			45-14	CA					
			45-22	TP					
			45-28	TP					
			45-29	CAR					
			45-30	CA					
			45-31	CAR					
			45-32	CA					
			45-33	CAR					
			45-36	CA					
			45-38	CAR					
			45-39	TP					
			45-42	CAR					
			45-43	TP					
			45-48	TP					
		45-52	CAR						
		45-53	CA						
		45-56	CA						

CA (Compulsory acquisition), CAR (Compulsory acquisition of rights over land and temporary possession), TP (Temporary possession)
 CAS (Compulsory acquisition of subsoil), CASTPS (Compulsory acquisition of subsoil and temporary possession of land at the surface)

No. A	Land interest name/organisation and land agent's name (if applicable) B	Type of interest C	Plot(s) D	Land require ment E	Status of negotiations with land interest F G H	RR ref. no(s). I	WR ref. no(s). J	This version: 4.0 (August 2023)	
								Previous version: 3.0 (July 2023)	
								Change	
								Cell in this row with change	Cell content in previous version
707 Cont'd			45-57	CA					
			45-58	CA					
			45-59	CA					
			45-60	CA					
			45-61	CA					
			45-63	CA					
			45-69	TP					
			45-76	CA					
			45-81	CA					
			45-86	CA					
			45-95	CA					
			45-103	CA					
			45-114	CA					
			45-121	CAR					
			45-124	CA					
			45-129	CA					
			45-132	TP					
		45-133	CA						
		45-138	CA						
		45-141	TP						

CA (Compulsory acquisition), CAR (Compulsory acquisition of rights over land and temporary possession), TP (Temporary possession)
 CAS (Compulsory acquisition of subsoil), CASTPS (Compulsory acquisition of subsoil and temporary possession of land at the surface)

No. A	Land interest name/organisation and land agent's name (if applicable) B	Type of interest C	Plot(s) D	Land require ment E	Status of negotiations with land interest F G H	RR ref. no(s). I	WR ref. no(s). J	This version: 4.0 (August 2023)	
								Previous version: 3.0 (July 2023)	
								Change	
								Cell in this row with change	Cell content in previous version
707 Cont'd			45-143	TP					
			45-144	TP					
			45-147	TP					
			45-149	TP					
			45-150	TP					
			45-151	TP					
			45-152	TP					
			45-153	TP					
			45-154	TP					
			45-155	CAR					
			45-160	CAR					
			45-162	CA					
			45-163	CA					
			45-165	CAR					
			45-168	CAR					
			45-169	CAR					
			45-179	TP					
			45-180	TP					
			46-01	TP					
		46-02	TP						

CA (Compulsory acquisition), CAR (Compulsory acquisition of rights over land and temporary possession), TP (Temporary possession)
 CAS (Compulsory acquisition of subsoil), CASTPS (Compulsory acquisition of subsoil and temporary possession of land at the surface)

No. A	Land interest name/organisation and land agent's name (if applicable) B	Type of interest C	Plot(s) D	Land require ment E	Status of negotiations with land interest F G H	RR ref. no(s). I	WR ref. no(s). J	This version: 4.0 (August 2023)	
								Previous version: 3.0 (July 2023)	
								Change	
								Cell in this row with change	Cell content in previous version
707 Cont'd			46-03	TP					
			46-23	CAR					
			46-24	CAR					
			47-11	CA					
			47-18	CA					
708	Ockendon Solar Limited	Cat 1, 2 & 3	30-07	CAR	The Applicant and REG - Ockendon Solar Limited signed an agreement in October 2020 to enable the construction of Ockendon Solar Farm and to mitigate construction interfaces. 2019-02-14 Meeting Discussion regarding proposed Ockendon Solar Farm 2019-02-22 Email Correspondence attaching minutes of a meeting 2019-06-26 Email Correspondence attaching draft minutes of a meeting 2019-08-14 Email Correspondence attaching updated Heads of Terms and draft plan for proposed retained land 2019-08-15 Letter 2019 Post-Statutory consultation notification sent 2019-09-19 Meeting Drafting outline Heads of Terms for agreement 2020-01-16 Meeting Progressing Heads of Terms 2020-01-23 Meeting Progressing Heads of Terms 2020-01-27 Letter Supplementary consultation notification sent 2020-04-08 Email Correspondence regarding planning application costs 2020-05-05 Meeting Legal meeting to finalise agreement 2020-06-05 Email Correspondence regarding compensation	RR-0798	N/A	J	new column added - written representation reference
			34-01	CAR					
			34-03	CAR					
			34-04	TP					
			34-05	CAR					
			34-06	CAR					
			35-01	CAR					
			35-02	CAR					
			35-05	CAR					
			35-09	CAR					
			35-12	CA					
			35-18	CA					

CA (Compulsory acquisition), CAR (Compulsory acquisition of rights over land and temporary possession), TP (Temporary possession)
 CAS (Compulsory acquisition of subsoil), CASTPS (Compulsory acquisition of subsoil and temporary possession of land at the surface)

No. A	Land interest name/organisation and land agent's name (if applicable) B	Type of interest C	Plot(s) D	Land require ment E	Status of negotiations with land interest F G H	RR ref. no(s). I	WR ref. no(s). J	This version: 4.0 (August 2023)		
								Previous version: 3.0 (July 2023)		
								Change		
								Cell in this row with change	Cell content in previous version	
708 Cont'd			35-19	CAR	2020-07-13 Letter	Design Refinement consultation notification sent				
			36-02	CAR	2020-09-29 Letter	An invitation has been sent to negotiate and acquire land interests by voluntary agreement				
			36-03	CAR	2021-07-13 Letter	Community Impacts consultation notification sent				
			36-04	TP	2021-07-16 Email	Correspondence arranging a meeting				
			36-05	CAR	2021-09-29 Letter	Land Interest Questionnaire sent				
			36-06	CAR	2021-10-18 Email	Correspondence regarding Land Interest Questionnaire response				
			38-01	CAR	2021-10-19 Letter	Land Interest Questionnaire response				
			38-02	TP	2021-10-21 Email	Correspondence regarding Land Interest Questionnaire response				
			38-05	CA	2021-10-26 Letter	An invitation has been sent to negotiate and acquire land interests by voluntary agreement				
			38-06	CA	2022-05-11 Letter	Landowner engagement notification sent				
			38-07	CA	2022-05-13 Letter	Local Refinement consultation notification sent				
			38-08	CA	2022-06-17 Email	Correspondence regarding Order Limits update				
			38-09	TP	2022-06-17 Meeting	Discussion regarding Project update and Local Refinement consultation				
			38-10	TP	2022-08-04 Email	Correspondence regarding notice of solar farm works commencement				
			38-11	CA	2022-08-08 Email	Correspondence regarding notice of solar farm works commencement				
		38-12	CA	2022-08-09 Email	Correspondence regarding agreement milestone					
		38-13	CAR	2022-09-05 Email	Correspondence regarding cooperation agreement					
		38-14	CAR	2022-09-05 Email	Correspondence regarding co-operation agreement					

CA (Compulsory acquisition), CAR (Compulsory acquisition of rights over land and temporary possession), TP (Temporary possession)
 CAS (Compulsory acquisition of subsoil), CASTPS (Compulsory acquisition of subsoil and temporary possession of land at the surface)

No. A	Land interest name/organisation and land agent's name (if applicable) B	Type of interest C	Plot(s) D	Land requirement E	Status of negotiations with land interest F G H	RR ref. no(s). I	WR ref. no(s). J	This version: 4.0 (August 2023)	
								Previous version: 3.0 (July 2023)	
								Change	
Cell in this row with change		Cell content in previous version							
708 Cont'd			38-15	CAR	2022-09-09 Email Correspondence regarding cooperation agreement				
			38-16	TP	2022-09-09 Email Correspondence regarding co-operation agreement				
			38-17	CA	2022-09-14 Meeting Discussion regarding cooperation agreement				
			38-18	TP	2022-09-14 Meeting Meeting to progress voluntary agreement				
			38-19	TP	2022-09-21 Email Correspondence regarding cooperation agreement				
			38-20	CAR	2022-09-21 Email Correspondence regarding voluntary agreement				
			38-21	CA	2022-11-22 Email Correspondence regarding voluntary agreement				
			38-22	CAR	2022-11-23 Email Correspondence regarding voluntary agreement				
			38-23	TP	2022-12-22 Email Correspondence regarding voluntary agreement				
			38-24	CAR	2023-01-08 Letter Section 56 notification sent				
			38-26	CA	2023-01-11 Email Correspondence regarding voluntary agreement				
			38-27	CA	2023-01-18 Email Correspondence regarding voluntary agreement				
			38-29	TP	2023-02-01 Email Correspondence regarding voluntary agreement				
			38-31	CAR	2023-02-06 Email Correspondence regarding voluntary agreement				
			38-32	CAR	2023-02-20 Email Correspondence regarding voluntary agreement				
			38-34	CAR	2023-03-07 Meeting Meeting to discuss potential construction and operational interfaces on the solar farm				
			38-35	CAR	2023-03-22 Email Correspondence regarding voluntary agreement				
			38-36	TP	2023-03-27 Meeting Meeting to discuss Medebridge Solar Farm				
		38-37	TP	2023-03-30 Email Correspondence regarding voluntary agreement					

CA (Compulsory acquisition), CAR (Compulsory acquisition of rights over land and temporary possession), TP (Temporary possession)
 CAS (Compulsory acquisition of subsoil), CASTPS (Compulsory acquisition of subsoil and temporary possession of land at the surface)

No. A	Land interest name/organisation and land agent's name (if applicable) B	Type of interest C	Plot(s) D	Land require ment E	Status of negotiations with land interest F G H	RR ref. no(s). I	WR ref. no(s). J	This version: 4.0 (August 2023)	
								Previous version: 3.0 (July 2023)	
								Change	
								Cell in this row with change	Cell content in previous version
708 Cont'd			38-38	CAR	2023-04-21 Meeting Discussion regarding construction interfaces between the Project and proposed solar farm				
			38-39	TP	2023-04-21 Email Correspondence regarding mitigating construction impacts				
			38-40	CAR	2023-04-28 Letter Email containing letter explaining the DCO process and status of the Order Limits				
			38-44	CAR	2023-05-09 Meeting Discussion regarding construction interfaces between the Project and proposed solar farm				
			38-47	CAR	2023-06-08 Email Sending updated draft agreement			F, G, H	previously blank
			38-64	CAR	2023-06-13 Email Regarding agreement			F, G, H	previously blank
			39-34	CA	2023-06-14 Email Regarding agreement			F, G, H	previously blank
			39-71	CA	2023-06-19 Meeting Regarding voluntary agreement			F, G, H	previously blank
			39-80	TP	2023-06-21 Email Regarding voluntary agreement			F, G, H	previously blank
			39-81	TP	2023-06-22 Email Regarding voluntary agreement			F, G, H	previously blank
			39-83	CAR	2023-07-10 Email Regarding voluntary agreement			F, G, H	previously blank
			39-84	TP	2023-07-17 Letter Landowner consultation notification sent			F, G, H	previously blank
			41-02	CAR	2023-07-17 Letter Notification requesting consent in respect of Compulsory Acquisition regulations sent			F, G, H	previously blank
			41-10	CAR	2023-08-01 Email Regarding voluntary agreement			F, G, H	previously blank
			41-11	CAR					
			41-12	TP					
			41-21	CA					
			41-24	CAR					
		41-39	TP						

CA (Compulsory acquisition), CAR (Compulsory acquisition of rights over land and temporary possession), TP (Temporary possession)
 CAS (Compulsory acquisition of subsoil), CASTPS (Compulsory acquisition of subsoil and temporary possession of land at the surface)

No. A	Land interest name/organisation and land agent's name (if applicable) B	Type of interest C	Plot(s) D	Land requirement E	Status of negotiations with land interest F G H	RR ref. no(s). I	WR ref. no(s). J	This version: 4.0 (August 2023)	
								Previous version: 3.0 (July 2023)	
								Change	
								Cell in this row with change	Cell content in previous version
708 Cont'd			41-40	CAR					
709	Olakunle Olaniyi-Edwards Tomilola Olaniyi-Edwards	Cat 1 & 3	33-201	CAR	<p>Tenants have received correspondence on the Project and have sufficient information to be aware of the Project and its effect on their tenancy.</p> <p>2018-11-13 Letter Land Interest Questionnaire sent</p> <p>2018-11-13 Letter Section 42 Statutory consultation notification sent</p> <p>2019-08-15 Letter 2019 Post-Statutory consultation notification sent</p> <p>2020-01-27 Letter Supplementary consultation notification sent</p> <p>2020-03-16 Letter Land Interest Questionnaire sent</p> <p>2020-07-02 Letter Land Interest Questionnaire response</p> <p>2020-07-13 Letter Design Refinement consultation notification sent</p> <p>2021-07-13 Letter Community Impacts consultation notification sent</p> <p>2022-05-13 Letter Local Refinement consultation notification sent</p> <p>2022-05-24 Letter Local Refinement consultation extension notification sent</p> <p>2023-01-08 Letter Section 56 notification sent</p>	N/A	N/A	J	new column added - written representation reference
710	Olawale Olusegun Banjo	Cat 1 & 3	06-128	CA	<p>Property bought under the blight provisions by the Applicant. The occupier is a tenant of the Applicant occupying by way of an Assured Shorthold Tenancy. Possession will be sought under the AST first.</p> <p>2022-08-18 Letter Local Refinement Consultation notification sent</p> <p>2023-01-08 Letter Section 56 notification sent</p>	N/A	N/A	J	new column added - written representation reference

CA (Compulsory acquisition), CAR (Compulsory acquisition of rights over land and temporary possession), TP (Temporary possession)
 CAS (Compulsory acquisition of subsoil), CASTPS (Compulsory acquisition of subsoil and temporary possession of land at the surface)

No. A	Land interest name/organisation and land agent's name (if applicable) B	Type of interest C	Plot(s) D	Land requirement E	Status of negotiations with land interest F G H	RR ref. no(s). I	WR ref. no(s). J	This version: 4.0 (August 2023)	
								Previous version: 3.0 (July 2023)	
								Change	
								Cell in this row with change	Cell content in previous version
711	Olubukola Abosede Akosile	Cat 1 & 3	25-34	CAR	<p>An invitation to negotiate and acquire land interests by voluntary agreement has been sent by letter.</p> <p>2020-01-27 Letter Supplementary consultation notification sent</p> <p>2020-07-13 Letter Design Refinement consultation notification sent</p> <p>2020-09-29 Letter An invitation has been sent to negotiate and acquire land interests by voluntary agreement</p> <p>2021-07-13 Letter Community Impacts consultation notification sent</p> <p>2021-10-26 Letter An invitation has been sent to negotiate and acquire land interests by voluntary agreement</p> <p>2022-05-13 Letter Local Refinement consultation notification sent</p> <p>2022-05-24 Letter Local Refinement consultation extension notification sent</p> <p>2022-06-06 Phone Call Conversation regarding voluntary agreement, compensation and Local Refinement consultation</p> <p>2023-01-08 Letter Section 56 notification sent</p>	N/A	N/A	J	new column added - written representation reference
712	Oluwatoyin Olayemi Banjo	Cat 1 & 3	06-128	CA	<p>Property bought under the blight provisions by the Applicant. The occupier is a tenant of the Applicant occupying by way of an Assured Shorthold Tenancy. Possession will be sought under the AST first.</p> <p>2022-08-18 Letter Local Refinement Consultation notification sent</p> <p>2023-01-08 Letter Section 56 notification sent</p>	N/A	N/A	J	new column added - written representation reference
713	On Tower UK 1 Limited	Cat 1, 2 & 3	28-115	CA	<p>For further details on negotiation progress with On Tower UK 1 Limited, refer to 9.3 Status of Negotiations with Statutory Undertakers</p> <p>2017-04-12 Letter Preferred Route Announcement notification sent</p>	N/A	N/A	J	new column added - written representation reference

CA (Compulsory acquisition), CAR (Compulsory acquisition of rights over land and temporary possession), TP (Temporary possession)
 CAS (Compulsory acquisition of subsoil), CASTPS (Compulsory acquisition of subsoil and temporary possession of land at the surface)

No. A	Land interest name/organisation and land agent's name (if applicable) B	Type of interest C	Plot(s) D	Land require ment E	Status of negotiations with land interest F G H	RR ref. no(s). I	WR ref. no(s). J	This version: 4.0 (August 2023)	
								Previous version: 3.0 (July 2023)	
								Change	
								Cell in this row with change	Cell content in previous version
713 Cont'd			28-125	CAR	2017-04-27 Letter Survey access request sent				
			28-127	CAR	2017-08-17 Letter Survey access request sent				
			28-128	CAR	2017-10-31 Letter Order Limits update notification sent				
			28-137	CAR	2018-05-14 Letter Land Interest Questionnaire sent				
			28-138	CA	2018-08-20 Letter Land Interest Questionnaire sent				
					2018-10-03 Letter Land Interest Questionnaire response				
					2018-10-09 Letter Section 42 Statutory consultation notification sent				
					2018-11-13 Letter Land Interest Questionnaire response				
					2018-12-10 Letter Land Interest Questionnaire response				
					2019-06-04 Meeting Initial meeting and Project introduction				
					2019-09-09 Meeting Discussion regarding progress meeting and Project update				
					2019-11-08 Letter Land Interest Questionnaire sent				
					2020-01-27 Letter Supplementary consultation notification sent				
					2020-02-03 Email Correspondence regarding land referencing				
					2020-03-16 Letter Land Interest Questionnaire sent				
					2020-07-13 Letter Design Refinement consultation notification sent				
					2021-07-13 Letter Community Impacts consultation notification sent				
					2022-04-05 Email Correspondence regarding survey access request				
		2022-05-13 Letter Local Refinement consultation notification sent							
		2022-05-24 Letter Local Refinement consultation extension notification sent							

CA (Compulsory acquisition), CAR (Compulsory acquisition of rights over land and temporary possession), TP (Temporary possession)
 CAS (Compulsory acquisition of subsoil), CASTPS (Compulsory acquisition of subsoil and temporary possession of land at the surface)

No. A	Land interest name/organisation and land agent's name (if applicable) B	Type of interest C	Plot(s) D	Land requirement E	Status of negotiations with land interest F G H	RR ref. no(s). I	WR ref. no(s). J	This version: 4.0 (August 2023)	
								Previous version: 3.0 (July 2023)	
								Change	
								Cell in this row with change	Cell content in previous version
713 Cont'd					2022-09-01 Letter Landowner engagement notification sent 2023-01-08 Letter Section 56 notification sent 2023-01-08 Letter Section 56 notification sent				
714	On Tower UK 2 Limited	Cat 1, 2 & 3	44-04 44-11 44-18 45-79 45-80 45-87 45-88 45-89 45-107 45-108 45-111 45-115 45-117	TP CAR CA TP CA CAR TP CAR TP CAR CAR CA CA	For further details on negotiation progress with On Tower UK 2 Limited, refer to 9.3 Status of Negotiations with Statutory Undertakers 2017-04-12 Letter Preferred Route Announcement notification sent 2017-04-27 Letter Survey access request sent 2017-08-17 Letter Survey access request sent 2017-10-31 Letter Order Limits update notification sent 2018-05-14 Letter Land Interest Questionnaire sent 2018-08-20 Letter Land Interest Questionnaire sent 2018-10-03 Letter Land Interest Questionnaire response 2018-10-09 Letter Section 42 Statutory consultation notification sent 2018-11-13 Letter Land Interest Questionnaire response 2018-12-10 Letter Land Interest Questionnaire response 2019-06-04 Meeting Initial meeting and Project introduction 2019-08-15 Letter 2019 Post-Statutory consultation notification sent 2019-09-09 Meeting Discussion regarding progress meeting and Project update 2019-11-08 Letter Land Interest Questionnaire sent 2020-01-27 Letter Supplementary consultation notification sent	N/A	N/A	J	new column added - written representation reference

CA (Compulsory acquisition), CAR (Compulsory acquisition of rights over land and temporary possession), TP (Temporary possession)
 CAS (Compulsory acquisition of subsoil), CASTPS (Compulsory acquisition of subsoil and temporary possession of land at the surface)

No. A	Land interest name/organisation and land agent's name (if applicable) B	Type of interest C	Plot(s) D	Land require ment E	Status of negotiations with land interest F G H	RR ref. no(s). I	WR ref. no(s). J	This version: 4.0 (August 2023)	
								Previous version: 3.0 (July 2023)	
								Change	
								Cell in this row with change	Cell content in previous version
714 Cont'd					2020-02-03 Email Correspondence regarding land referencing 2020-03-16 Letter Land Interest Questionnaire sent 2020-07-13 Letter Design Refinement consultation notification sent 2021-07-13 Letter Community Impacts consultation notification sent 2022-04-05 Email Correspondence regarding survey access request 2022-05-13 Letter Local Refinement consultation notification sent 2022-05-24 Letter Local Refinement consultation extension notification sent 2022-09-01 Letter Landowner engagement notification sent 2023-01-08 Letter Section 56 notification sent				
715	On Tower UK 5 Limited	Cat 1, 2 & 3	28-115 28-125 28-127 28-128 28-137 28-138	CA CAR CAR CAR CAR CA	For further details on negotiation progress with On Tower UK 5 Limited, refer to 9.3 Status of Negotiations with Statutory Undertakers 2017-04-12 Letter Preferred Route Announcement notification sent 2017-04-27 Letter Survey access request sent 2017-08-17 Letter Survey access request sent 2017-10-31 Letter Order Limits update notification sent 2018-05-14 Letter Land Interest Questionnaire sent 2018-08-20 Letter Land Interest Questionnaire sent 2018-10-03 Letter Land Interest Questionnaire response 2018-10-09 Letter Section 42 Statutory consultation notification sent 2018-11-13 Letter Land Interest Questionnaire response	N/A	N/A	J	new column added - written representation reference

CA (Compulsory acquisition), CAR (Compulsory acquisition of rights over land and temporary possession), TP (Temporary possession)
CAS (Compulsory acquisition of subsoil), CASTPS (Compulsory acquisition of subsoil and temporary possession of land at the surface)

No. A	Land interest name/organisation and land agent's name (if applicable) B	Type of interest C	Plot(s) D	Land require ment E	Status of negotiations with land interest F G H	RR ref. no(s). I	WR ref. no(s). J	This version: 4.0 (August 2023)	
								Previous version: 3.0 (July 2023)	
								Change	
								Cell in this row with change	Cell content in previous version
715 Cont'd					2018-12-10 Letter Land Interest Questionnaire response 2019-06-04 Meeting Initial meeting and Project introduction 2019-09-09 Meeting Discussion regarding progress meeting and Project update 2019-11-08 Letter Land Interest Questionnaire sent 2020-01-27 Letter Supplementary consultation notification sent 2020-02-03 Email Correspondence regarding land referencing 2020-03-16 Letter Land Interest Questionnaire sent 2020-07-13 Letter Design Refinement consultation notification sent 2021-07-13 Letter Community Impacts consultation notification sent 2022-04-05 Email Correspondence regarding survey access request 2022-05-13 Letter Local Refinement consultation notification sent 2022-05-24 Letter Local Refinement consultation extension notification sent 2022-09-01 Letter Landowner engagement notification sent 2023-01-08 Letter Section 56 notification sent				
716	On Tower UK Limited	Cat 1, 2 & 3	01-01 01-02 01-03 01-04	CAR CA CAR CA	For further details on negotiation progress with On Tower UK Limited, refer to 9.3 Status of Negotiations with Statutory Undertakers 2017-04-12 Letter Preferred Route Announcement notification sent 2017-04-27 Letter Survey access request sent 2017-08-17 Letter Survey access request sent 2017-10-31 Letter Order Limits update notification sent	N/A	N/A	J	new column added - written representation reference

CA (Compulsory acquisition), CAR (Compulsory acquisition of rights over land and temporary possession), TP (Temporary possession)
 CAS (Compulsory acquisition of subsoil), CASTPS (Compulsory acquisition of subsoil and temporary possession of land at the surface)

No. A	Land interest name/organisation and land agent's name (if applicable) B	Type of interest C	Plot(s) D	Land require ment E	Status of negotiations with land interest F G H	RR ref. no(s). I	WR ref. no(s). J	This version: 4.0 (August 2023)	
								Previous version: 3.0 (July 2023)	
								Change	
								Cell in this row with change	Cell content in previous version
716 Cont'd			01-08	CAR	2018-05-14 Letter Land Interest Questionnaire sent				
			02-08	CAR	2018-08-20 Letter Land Interest Questionnaire sent				
			02-11	CAR	2018-10-03 Letter Land Interest Questionnaire response				
			02-12	CA	2018-10-09 Letter Section 42 Statutory consultation notification sent				
			04-81	CA	2018-11-13 Letter Land Interest Questionnaire response				
			04-89	CAR	2018-12-10 Letter Land Interest Questionnaire response				
			04-105	CA	2019-06-04 Meeting Initial meeting and Project introduction				
			04-108	TP	2019-08-15 Letter 2019 Post-Statutory consultation notification sent				
			04-137	TP	2019-09-09 Meeting Discussion regarding progress meeting and Project update				
			04-138	CAR	2019-11-08 Letter Land Interest Questionnaire sent				
					2020-01-27 Letter Supplementary consultation notification sent				
					2020-02-03 Email Correspondence regarding land referencing				
					2020-03-16 Letter Land Interest Questionnaire sent				
					2020-07-13 Letter Design Refinement consultation notification sent				
					2021-07-13 Letter Community Impacts consultation notification sent				
					2022-04-05 Email Correspondence regarding survey access request				
					2022-05-13 Letter Local Refinement consultation notification sent				
					2022-05-24 Letter Local Refinement consultation extension notification sent				
				2022-09-01 Letter Landowner engagement notification sent					
				2023-01-08 Letter Section 56 notification sent					

CA (Compulsory acquisition), CAR (Compulsory acquisition of rights over land and temporary possession), TP (Temporary possession)
 CAS (Compulsory acquisition of subsoil), CASTPS (Compulsory acquisition of subsoil and temporary possession of land at the surface)

No. A	Land interest name/organisation and land agent's name (if applicable) B	Type of interest C	Plot(s) D	Land requirement E	Status of negotiations with land interest F G H	RR ref. no(s). I	WR ref. no(s). J	This version: 4.0 (August 2023)	
								Previous version: 3.0 (July 2023)	
								Change	
								Cell in this row with change	Cell content in previous version
717	Orsett Fen Rights Holders Tom French - BTF Partnership (as agent)	Cat 1 & 3	35-13 35-14 35-16 35-21 35-22 35-40 35-50 35-55 35-60	CAR CA CA CAR CA CA CA CAR CA	Engagement with the Rights Holders has been ongoing since May 2017. Discussions have also taken place regarding the Rights Holders during various meetings with the Cole family (the majority rights holder). Proposals for replacement common land have been developed over the course of engagement with the Rights Holders and were updated to the current proposal at Community Impacts consultation in June 2021. The status of the common land and the structure of rights and ownership is complex, the Applicant has agreed to fund independent legal advice for the Rights Holders due the specialist issues involved. Discussions with the Rights Holders, their agent and legal advisors are ongoing. 2018-08-20 Letter Land Interest Questionnaire sent 2019-05-23 Meeting Discussion regarding registration of land and open space report 2019-06-11 Letter Land Interest Questionnaire response 2019-07-12 Letter Land Interest Questionnaire sent 2020-01-27 Letter Supplementary consultation notification sent 2020-06-01 Meeting Discussion regarding proposed replacement common area which will be presented at Design Refinement consultation 2020-07-03 Email Correspondence attaching minutes of a meeting 2020-07-13 Letter Design Refinement consultation notification sent 2020-09-24 Meeting Discussion regarding Statement of Common Ground, option agreement and potential early access for environmental mitigation works	RR-0803	N/A	J	new column added - written representation reference

CA (Compulsory acquisition), CAR (Compulsory acquisition of rights over land and temporary possession), TP (Temporary possession)
 CAS (Compulsory acquisition of subsoil), CASTPS (Compulsory acquisition of subsoil and temporary possession of land at the surface)

No. A	Land interest name/organisation and land agent's name (if applicable) B	Type of interest C	Plot(s) D	Land requirement E	Status of negotiations with land interest F G H	RR ref. no(s). I	WR ref. no(s). J	This version: 4.0 (August 2023)		
								Previous version: 3.0 (July 2023)		
								Change		
								Cell in this row with change	Cell content in previous version	
717 Cont'd			35-63	CA	2020-09-29 Letter	An invitation has been sent to negotiate and acquire land interests by voluntary agreement				
			37-01	CA	2020-10-22 Meeting	Regular catch up meeting with agent to discuss status and case progress - no update				
			37-02	CA	2020-10-27 Email	Correspondence attaching minutes of a meeting				
			38-52	CAR	2020-10-30 Meeting	Discussion regarding replacement land and ecological mitigation				
			38-54	CAR	2020-11-05 Meeting	Regular catch up meeting with agent to discuss status and case progress - no update				
			38-55	CAR	2020-11-05 Email	Correspondence regarding proposed method of acquiring required area of Orsett Fen common				
			38-57	CA	2020-12-03 Email	Correspondence requesting further information about Orsett Fen common and the Rights Holders, and discussion regarding potential replacement land for the common				
			38-58	CA	2020-12-07 Email	Correspondence requesting further information about Orsett Fen common				
					2020-12-17 Meeting	Discussion regarding replacement land proposal				
					2021-01-14 Meeting	Regular catch up meeting with agent - agent to discuss appointing legal advisors with client				
					2021-02-09 Meeting	Discussion regarding update on replacement land proposal				
					2021-02-11 Meeting	Discussion regarding briefing note on Project proposals for the Orsett Fen and suggesting the Orsett Fen Right Holders seek independent legal advice				
					2021-02-11 Email	Correspondence attaching briefing note on Project proposals for the Orsett Fen and suggesting the Orsett Fen Right Holders seek independent legal advice				
		2021-03-11 Meeting	Regular catch up meeting with agent to discuss status and case progress - no update							

CA (Compulsory acquisition), CAR (Compulsory acquisition of rights over land and temporary possession), TP (Temporary possession)
 CAS (Compulsory acquisition of subsoil), CASTPS (Compulsory acquisition of subsoil and temporary possession of land at the surface)

No. A	Land interest name/organisation and land agent's name (if applicable) B	Type of interest C	Plot(s) D	Land require ment E	Status of negotiations with land interest F G H	RR ref. no(s). I	WR ref. no(s). J	This version: 4.0 (August 2023)	
								Previous version: 3.0 (July 2023)	
								Change	
								Cell in this row with change	Cell content in previous version
717 Cont'd					2021-04-23 Meeting Regular catch up meeting with agent to discuss status and case progress - no update 2021-05-05 Email Correspondence requesting update on legal advice 2021-05-13 Meeting Regular catch up meeting with agent to discuss status and case progress - no update 2021-06-15 Email Correspondence regarding Project proposals and relevant statutes which apply to the land 2021-06-18 Meeting Regular catch up meeting with agent to discuss status and case progress - no update 2021-06-25 Email Correspondence regarding potential replacement land for areas of Orsett Fen common required by the Project 2021-07-13 Letter Community Impacts consultation notification sent 2021-07-13 Meeting Regular catch up meeting with agent to discuss status and case progress - no update 2021-07-28 Meeting Regular catch up meeting with agent to discuss status and case progress - no update 2021-08-20 Meeting Regular catch up meeting with agent to discuss status and case progress - no update 2021-09-15 Meeting Regular catch up meeting with agent to discuss status and case progress - no update 2021-10-13 Meeting Regular catch up meeting with agent to discuss status and case progress - no update 2021-11-10 Meeting Regular catch up meeting with agent to discuss status and case progress - no update 2022-01-26 Email Correspondence regarding effect of Project on property and legal fees 2022-02-07 Meeting Regular catch up meeting with agent - legal firm being instructed to provide advice to client 2022-03-01 Meeting Regular catch up meeting with agent to discuss status and case progress - no update				

CA (Compulsory acquisition), CAR (Compulsory acquisition of rights over land and temporary possession), TP (Temporary possession)
 CAS (Compulsory acquisition of subsoil), CASTPS (Compulsory acquisition of subsoil and temporary possession of land at the surface)

Planning Inspectorate Scheme Ref: TR010032
 Application Document Ref: TR010032/APP/4.1
 DATE: August 2023
 DEADLINE: 3

No. A	Land interest name/organisation and land agent's name (if applicable) B	Type of interest C	Plot(s) D	Land require ment E	Status of negotiations with land interest F G H	RR ref. no(s). I	WR ref. no(s). J	This version: 4.0 (August 2023)	
								Previous version: 3.0 (July 2023)	
								Change	
								Cell in this row with change	Cell content in previous version
717 Cont'd					2022-04-04 Meeting Regular catch up meeting with agent - a meeting had been held with the legal advisors regarding the proposals and potential alternatives, a follow up report is expected in due course 2022-05-03 Meeting Regular catch up meeting with agent to discuss status and case progress - no update 2022-05-13 Letter Local Refinement consultation notification sent 2022-05-24 Letter Local Refinement consultation extension notification sent 2022-05-30 Meeting Regular catch up meeting with agent to discuss status and case progress - no update 2022-06-21 Meeting Regular catch up meeting with agent to discuss status and case progress - no update 2022-06-27 Email Correspondence regarding unregistered land, Development Consent Order process and valuation 2022-07-08 Email Correspondence regarding legal policy and land interests 2022-07-25 Meeting Regular catch up meeting with agent to discuss status and case progress - no update 2022-08-15 Meeting Regular catch up meeting with agent to discuss status and case progress - with agent to re-engage with lawyers and client with a view to arrange all parties legal meeting to discuss proposals 2022-08-31 Meeting Discussion regarding replacement common land proposals 2022-09-01 Email Correspondence regarding replacement common land proposals 2022-09-05 Meeting Regular catch up meeting with agent to discuss status and case progress - with agent to arrange legal meeting				

CA (Compulsory acquisition), CAR (Compulsory acquisition of rights over land and temporary possession), TP (Temporary possession)
 CAS (Compulsory acquisition of subsoil), CASTPS (Compulsory acquisition of subsoil and temporary possession of land at the surface)

No. A	Land interest name/organisation and land agent's name (if applicable) B	Type of interest C	Plot(s) D	Land require ment E	Status of negotiations with land interest F G H	RR ref. no(s). I	WR ref. no(s). J	This version: 4.0 (August 2023)	
								Previous version: 3.0 (July 2023)	
								Change	
								Cell in this row with change	Cell content in previous version
717 Cont'd					2022-09-05 Meeting Regular update meeting with agent - legal meeting to be arranged 2022-10-03 Meeting Meeting to discuss Orsett Fen 2022-10-03 Email Meeting to discuss Orsett Fen 2022-10-07 Meeting Regular update meeting with agent 2022-10-17 Email Setting up meeting for 30/11/22 2022-11-28 Meeting Regular update meeting with agent 2022-11-30 Meeting Meeting with independent legal advisors to the Rights Holders 2022-12-12 Email Correspondence regarding legal advice 2022-12-19 Meeting Regular update meeting with agent - awaiting feedback on independent legal advice 2022-12-20 Email Correspondence to Thurrock Council regarding their position as Rights Holder, requesting a contact to discuss project proposals. 2023-01-03 Email Correspondence with Thurrock following up on previous email to regarding the Orsett Fen 2023-01-08 Letter Section 56 notification sent 2023-01-09 Meeting Regular update meeting with agent - awaiting feedback on independent legal advice 2023-02-01 Email Correspondence with Thurrock following up on previous email to regarding the Orsett Fen Rights Holders 2023-02-06 Meeting Regular update meeting with agent - awaiting feedback on independent legal advice 2023-02-09 Email Correspondence requesting update on legal advice 2023-02-22 Email Correspondence requesting update on legal advice				

CA (Compulsory acquisition), CAR (Compulsory acquisition of rights over land and temporary possession), TP (Temporary possession)
 CAS (Compulsory acquisition of subsoil), CASTPS (Compulsory acquisition of subsoil and temporary possession of land at the surface)

Planning Inspectorate Scheme Ref: TR010032
 Application Document Ref: TR010032/APP/4.1
 DATE: August 2023
 DEADLINE: 3

No. A	Land interest name/organisation and land agent's name (if applicable) B	Type of interest C	Plot(s) D	Land requirement E	Status of negotiations with land interest F G H	RR ref. no(s). I	WR ref. no(s). J	This version: 4.0 (August 2023)	
								Previous version: 3.0 (July 2023)	
								Change	
								Cell in this row with change	Cell content in previous version
717 Cont'd					2023-03-07 Meeting Regular update meeting with agent - awaiting feedback on independent legal advice 2023-03-29 Email Correspondence to agent requesting update on independent legal advice 2023-04-12 Meeting Regular update meeting with agent - awaiting feedback on independent legal advice 2023-05-04 Meeting Regular update meeting with agent - awaiting feedback on independent legal advice 2023-05-22 Meeting Regular update meeting with agent 2023-06-15 Meeting Regular update meeting with agent 2023-07-10 Meeting Regular update meeting with agent			F, G, H F, G, H	new row added new row added
718	Orsett Quarry Limited	Cat 1, 2 & 3	21-10 21-11 21-14 21-15 21-16 21-18 32-171 32-174 32-179	TP TP CAR CAR CAR TP CAR CAR CAR	An invitation to negotiate and acquire land interests by voluntary agreement has been sent by letter. 2017-04-12 Letter Preferred Route Announcement notification sent 2017-08-17 Letter Survey access request sent 2020-01-27 Letter Supplementary consultation notification sent 2020-07-13 Letter Design Refinement consultation notification sent 2020-09-29 Letter An invitation has been sent to negotiate and acquire land interests by voluntary agreement 2021-07-13 Letter Community Impacts consultation notification sent 2021-10-26 Letter An invitation has been sent to negotiate and acquire land interests by voluntary agreement 2022-05-13 Letter Local Refinement consultation notification sent 2022-05-24 Letter Local Refinement consultation extension notification sent	N/A	N/A	J	new column added - written representation reference

CA (Compulsory acquisition), CAR (Compulsory acquisition of rights over land and temporary possession), TP (Temporary possession)
 CAS (Compulsory acquisition of subsoil), CASTPS (Compulsory acquisition of subsoil and temporary possession of land at the surface)

No. A	Land interest name/organisation and land agent's name (if applicable) B	Type of interest C	Plot(s) D	Land requirement E	Status of negotiations with land interest F G H	RR ref. no(s). I	WR ref. no(s). J	This version: 4.0 (August 2023)	
								Previous version: 3.0 (July 2023)	
								Change	
								Cell in this row with change	Cell content in previous version
718 Cont'd					2022-09-01 Letter Landowner engagement notification sent 2023-01-08 Letter Section 56 notification sent				
719	Orsett Show Ground Limited Tom French - BTF Partnership (as agent)	Cat 1 & 3	32-59 32-63 32-64 32-65 32-66	CAR CAR CA CA TP	2017-05-04 Email Correspondence regarding survey access 2017-09-05 Email Discussion regarding Statutory Consultation and rectory road 2017-10-31 Letter Order Limits update notification sent 2018-06-13 Email Correspondence regarding survey works 2018-07-11 Email Correspondence regarding Project update 2018-07-19 Email Correspondence regarding Statutory consultation and rectory road 2018-07-19 Phone Call Conversation regarding effect of Project on property	RR-0805	N/A	J	new column added - written representation reference

CA (Compulsory acquisition), CAR (Compulsory acquisition of rights over land and temporary possession), TP (Temporary possession)
CAS (Compulsory acquisition of subsoil), CASTPS (Compulsory acquisition of subsoil and temporary possession of land at the surface)

No. A	Land interest name/organisation and land agent's name (if applicable) B	Type of interest C	Plot(s) D	Land require ment E	Status of negotiations with land interest F G H	RR ref. no(s). I	WR ref. no(s). J	This version: 4.0 (August 2023)	
								Previous version: 3.0 (July 2023)	
								Change	
								Cell in this row with change	Cell content in previous version
719 Cont'd					2018-08-02 Email Correspondence regarding agent fees				
					2018-08-09 Email Correspondence regarding fee policy				
					2018-08-14 Email Correspondence regarding survey payment				
					2018-08-20 Letter Land Interest Questionnaire sent				
					2018-08-29 Email Correspondence arranging a meeting				
					2018-09-19 Email Correspondence regarding Land Interest Questionnaire				
					2018-09-19 Meeting Discussion regarding environmental mitigation				
					2018-09-26 Email Correspondence requesting survey access				
					2018-09-28 Letter Land Interest Questionnaire response				
					2018-10-09 Letter Section 42 Statutory consultation notification sent				
					2019-03-18 Email Correspondence regarding compensation				
					2019-03-25 Email Correspondence regarding survey access				
					2019-03-26 Email Correspondence requesting survey access				
					2019-08-15 Letter 2019 Post-Statutory consultation notification sent				
					2019-08-19 Email Correspondence regarding survey licence				
					2019-12-03 Email Correspondence regarding survey works				
					2019-12-13 Email Correspondence attaching draft minutes of a meeting				
					2020-01-09 Email Correspondence regarding Land Interest Questionnaire				
					2020-01-27 Letter Supplementary consultation notification sent				

CA (Compulsory acquisition), CAR (Compulsory acquisition of rights over land and temporary possession), TP (Temporary possession)
 CAS (Compulsory acquisition of subsoil), CASTPS (Compulsory acquisition of subsoil and temporary possession of land at the surface)

Planning Inspectorate Scheme Ref: TR010032
 Application Document Ref: TR010032/APP/4.1
 DATE: August 2023
 DEADLINE: 3

No. A	Land interest name/organisation and land agent's name (if applicable) B	Type of interest C	Plot(s) D	Land require ment E	Status of negotiations with land interest F G H	RR ref. no(s). I	WR ref. no(s). J	This version: 4.0 (August 2023)	
								Previous version: 3.0 (July 2023)	
								Change	
								Cell in this row with change	Cell content in previous version
719 Cont'd					2020-03-16 Email Correspondence regarding survey consent form				
					2020-03-17 Email Correspondence regarding survey access request				
					2020-06-01 Meeting Discussion regarding Project update and replacement area proposals for the Showground				
					2020-06-09 Email Correspondence regarding survey works				
					2020-07-02 Email Correspondence regarding title ownership				
					2020-07-09 Email Correspondence regarding survey works				
					2020-07-13 Letter Design Refinement consultation notification sent				
					2020-07-20 Email Correspondence regarding survey works				
					2020-09-02 Email Correspondence responding to queries on effect of Project on property				
					2020-09-24 Meeting Discussion regarding proposed replacement Showground area, Statements of Common Ground, pre-examination acquisition or option				
					2020-10-13 Email Correspondence regarding Section 253 Agreement				
					2020-10-22 Meeting Regular catch up meeting with agent to discuss status and case progress				
					2020-10-27 Email Correspondence regarding demobilisation of survey works				
					2020-10-28 Email Correspondence regarding construction				
					2020-11-05 Meeting Regular catch up meeting with agent to discuss status and case progress				
					2020-11-27 Meeting Discussion regarding Statutory consultation, the proposed re-alignment of Rectory Road and the impact on the Showground				
					2021-01-22 Email Correspondence regarding Land Interest Questionnaire				

CA (Compulsory acquisition), CAR (Compulsory acquisition of rights over land and temporary possession), TP (Temporary possession)
 CAS (Compulsory acquisition of subsoil), CASTPS (Compulsory acquisition of subsoil and temporary possession of land at the surface)

Planning Inspectorate Scheme Ref: TR010032
 Application Document Ref: TR010032/APP/4.1
 DATE: August 2023
 DEADLINE: 3

No. A	Land interest name/organisation and land agent's name (if applicable) B	Type of interest C	Plot(s) D	Land require ment E	Status of negotiations with land interest F G H	RR ref. no(s). I	WR ref. no(s). J	This version: 4.0 (August 2023)	
								Previous version: 3.0 (July 2023)	
								Change	
								Cell in this row with change	Cell content in previous version
719 Cont'd					2021-02-11 Meeting Meeting with agent to confirm that, following client feedback and further investigations, the proposed replacement area for the Orsett Showground had been removed from the Order Limits 2021-06-02 Email Correspondence regarding survey payment 2021-06-18 Meeting Regular catch up meeting with agent to discuss status and case progress 2021-07-13 Letter Community Impacts consultation notification sent 2021-07-13 Meeting Meeting with agent to explain that the route of a proposed high pressure gas pipeline diversion had been refined. This reduced impacts and the amount of Showground land in the Order Limits 2021-09-23 Email Correspondence regarding current and future electricity supply needs for Orsett Showground 2021-10-26 Letter An invitation has been sent to negotiate and acquire land interests by voluntary agreement 2021-10-26 Email Correspondence consulting on proposed locations of power kiosk and offer of meeting to discuss further if needed 2021-10-28 Email Correspondence confirming proposed location of power kiosk 2021-11-10 Meeting Meeting confirming the proposed location of the power kiosk was agreed 2021-11-11 Email Correspondence regarding interest in voluntary agreement 2022-01-06 Email Correspondence regarding Heads of Terms for voluntary cooperation agreement 2022-04-04 Meeting Regular catch up meeting with agent to discuss status and case progress - no update 2022-05-13 Letter Local Refinement consultation notification sent				

CA (Compulsory acquisition), CAR (Compulsory acquisition of rights over land and temporary possession), TP (Temporary possession)
 CAS (Compulsory acquisition of subsoil), CASTPS (Compulsory acquisition of subsoil and temporary possession of land at the surface)

No. A	Land interest name/organisation and land agent's name (if applicable) B	Type of interest C	Plot(s) D	Land require ment E	Status of negotiations with land interest F G H	RR ref. no(s). I	WR ref. no(s). J	This version: 4.0 (August 2023)	
								Previous version: 3.0 (July 2023)	
								Change	
								Cell in this row with change	Cell content in previous version
719 Cont'd					2022-05-24 Letter Local Refinement consultation extension notification sent 2022-05-25 Phone Call Conversation regarding Project proposals and compensation 2022-07-25 Meeting Regular catch up meeting with agent to discuss status and case progress - no update 2022-08-15 Meeting Regular catch up meeting with agent to discuss status and case progress - voluntary agreement unlikely to be of interest to client until clarity on restrictions on use above gas pipeline diversion is known 2022-09-05 Meeting Regular catch up meeting with agent to discuss status and case progress - discussed construction interfaces around the Orsett Show, Applicant to look into options 2022-09-05 Meeting Regular update meeting with agent 2022-10-07 Meeting Regular update meeting with agent 2022-11-28 Meeting Regular update meeting with agent 2022-12-19 Meeting Regular update meeting with agent 2023-01-08 Letter Section 56 notification sent 2023-01-09 Meeting Regular update meeting with agent 2023-02-06 Meeting Regular update meeting with agent 2023-03-07 Meeting Regular update meeting with agent 2023-04-12 Meeting Regular update meeting with agent 2023-05-04 Meeting Regular update meeting with agent 2023-05-22 Meeting Regular update meeting with agent				

CA (Compulsory acquisition), CAR (Compulsory acquisition of rights over land and temporary possession), TP (Temporary possession)
 CAS (Compulsory acquisition of subsoil), CASTPS (Compulsory acquisition of subsoil and temporary possession of land at the surface)

No. A	Land interest name/organisation and land agent's name (if applicable) B	Type of interest C	Plot(s) D	Land require ment E	Status of negotiations with land interest F G H	RR ref. no(s). I	WR ref. no(s). J	This version: 4.0 (August 2023)	
								Previous version: 3.0 (July 2023)	
								Change	
								Cell in this row with change	Cell content in previous version
719 Cont'd					2023-06-15 Meeting Regular update meeting with agent			F, G, H	new row added
					2023-07-10 Meeting Regular update meeting with agent			F, G, H	new row added
720	Oscar Edward Rendall Todd Tabitha Mary Anne Rendall Tom French - BTF Partnership (as agent)	Cat 1 & 3	04-92 04-94 04-95 04-97 04-100	CAR CAR CA CA TP	2018-10-09 Letter Land Interest Questionnaire sent 2018-10-09 Letter Section 42 Statutory consultation notification sent 2019-02-08 Letter Land Interest Questionnaire reminder sent 2019-05-02 Email Correspondence regarding survey access 2019-10-10 Email Correspondence regarding survey access 2020-01-27 Letter Supplementary consultation notification sent 2020-03-26 Letter Land Interest Questionnaire sent 2020-07-13 Letter Design Refinement consultation notification sent 2020-09-29 Letter An invitation has been sent to negotiate and acquire land interests by voluntary agreement 2020-10-22 Meeting Meeting with agent who agreed to put discussions on hold pending further information 2021-07-13 Letter Community Impacts consultation notification sent 2021-09-06 Email Correspondence regarding land use 2021-09-15 Meeting Discussion with agent who explained that the client is seeking to re-engage regarding voluntary acquisition of land 2021-09-28 Email Correspondence requesting survey access	N/A	N/A	J	new column added - written representation reference

CA (Compulsory acquisition), CAR (Compulsory acquisition of rights over land and temporary possession), TP (Temporary possession)
 CAS (Compulsory acquisition of subsoil), CASTPS (Compulsory acquisition of subsoil and temporary possession of land at the surface)

No. A	Land interest name/organisation and land agent's name (if applicable) B	Type of interest C	Plot(s) D	Land requirement E	Status of negotiations with land interest F G H	RR ref. no(s). I	WR ref. no(s). J	This version: 4.0 (August 2023)	
								Previous version: 3.0 (July 2023)	
								Change	
								Cell in this row with change	Cell content in previous version
720 Cont'd					2021-09-29 Email Correspondence regarding survey access consent form 2021-10-13 Meeting Discussion with agent regarding blight notice 2021-10-26 Letter An invitation has been sent to negotiate and acquire land interests by voluntary agreement 2021-11-10 Meeting Discussion with agent regarding blight notice 2022-02-03 Email Correspondence regarding blight application 2022-02-07 Meeting Discussion with agent regarding blight notice 2022-02-08 Email Correspondence regarding blight application 2022-03-01 Meeting The Applicant confirmed that a blight notice in relation to the property would be accepted 2022-04-04 Meeting Discussion to confirm agent will inspect and value the property 2022-05-09 Email Correspondence regarding survey access request 2022-05-13 Letter Local Refinement consultation notification sent 2022-05-24 Letter Local Refinement consultation extension notification sent 2022-06-10 Email Correspondence regarding survey access request 2022-06-29 Email Correspondence regarding survey access request 2022-07-25 Meeting The agent confirmed that an inspection of the property had been undertaken and that a valuation was being prepared 2022-08-15 Meeting Regular catch up meeting with agent to discuss status and case progress - agent to send draft valuation to the Applicant's valuers for consideration				

CA (Compulsory acquisition), CAR (Compulsory acquisition of rights over land and temporary possession), TP (Temporary possession)
 CAS (Compulsory acquisition of subsoil), CASTPS (Compulsory acquisition of subsoil and temporary possession of land at the surface)

No. A	Land interest name/organisation and land agent's name (if applicable) B	Type of interest C	Plot(s) D	Land require ment E	Status of negotiations with land interest F G H	RR ref. no(s). I	WR ref. no(s). J	This version: 4.0 (August 2023)	
								Previous version: 3.0 (July 2023)	
								Change	
								Cell in this row with change	Cell content in previous version
720 Cont'd					2022-09-05 Meeting Regular catch up meeting with agent to discuss status and case progress - with agent to confirm valuation with client				
					2022-09-05 Meeting Regular update meeting with agent				
					2022-10-07 Meeting Regular update meeting with agent				
					2022-10-27 Letter Acceptance letter to blight notice				
					2022-11-28 Meeting Regular update meeting with agent				
					2022-12-19 Meeting Regular update meeting with agent				
					2023-01-08 Letter Section 56 notification sent				
					2023-01-09 Meeting Regular update meeting with agent				
					2023-02-06 Meeting Regular update meeting with agent				
					2023-02-20 Email Correspondence regarding conveyancing				
					2023-03-07 Meeting Regular update meeting with agent				
					2023-04-04 Email Correspondence regarding conveyancing				
					2023-04-12 Meeting Regular update meeting with agent				
					2023-05-04 Meeting Regular update meeting with agent				
					2023-05-22 Meeting Regular update meeting with agent				
					2023-06-15 Meeting Regular update meeting with agent			F, G, H	new row added

CA (Compulsory acquisition), CAR (Compulsory acquisition of rights over land and temporary possession), TP (Temporary possession)
 CAS (Compulsory acquisition of subsoil), CASTPS (Compulsory acquisition of subsoil and temporary possession of land at the surface)

Planning Inspectorate Scheme Ref: TR010032
 Application Document Ref: TR010032/APP/4.1
 DATE: August 2023
 DEADLINE: 3

No. A	Land interest name/organisation and land agent's name (if applicable) B	Type of interest C	Plot(s) D	Land requirement E	Status of negotiations with land interest F G H	RR ref. no(s). I	WR ref. no(s). J	This version: 4.0 (August 2023)	
								Previous version: 3.0 (July 2023)	
								Change	
								Cell in this row with change	Cell content in previous version
721	P.W. Leeman Limited Richard Brian Leeman Ed Fowler - Cripps Pemberton Greenish (as agent)	Cat 1, 2 & 3	23-78 23-92 23-93 23-94 23-95 23-97 23-101 23-110 23-111 23-114 23-122	CA CA CA CA CAR CAR TP CAR TP TP TP	<p>Contact has been made with landowner who is aware of the Project and its effect on their property. An invitation to negotiate and acquire land interests by voluntary agreement has been sent by letter and meetings held. Attempts to progress this and mitigate impacts elsewhere will continue.</p> <p>2017-04-12 Letter Preferred Route Announcement notification sent</p> <p>2017-06-02 Meeting Discussion regarding all aspects of the Project</p> <p>2017-08-17 Letter Survey access request sent</p> <p>2017-09-13 Phone Call Conversation regarding survey works and survey access</p> <p>2017-10-31 Letter Order Limits update notification sent</p> <p>2018-05-14 Letter Land Interest Questionnaire sent</p> <p>2018-06-18 Email Correspondence regarding Land Interest Questionnaire</p> <p>2018-07-03 Phone Call Conversation regarding survey access</p> <p>2018-08-22 Letter Land Interest Questionnaire response</p> <p>2018-10-09 Letter Section 42 Statutory consultation notification sent</p> <p>2019-01-24 Email Correspondence regarding land referencin</p> <p>2019-01-29 Email Correspondence requesting survey access</p> <p>2019-03-26 Email Correspondence regarding survey works</p> <p>2019-07-10 Email Correspondence regarding survey access</p>	N/A	N/A	C, J	Cat 1 & 3 (C); new column added - written representation reference

CA (Compulsory acquisition), CAR (Compulsory acquisition of rights over land and temporary possession), TP (Temporary possession)
 CAS (Compulsory acquisition of subsoil), CASTPS (Compulsory acquisition of subsoil and temporary possession of land at the surface)

No. A	Land interest name/organisation and land agent's name (if applicable) B	Type of interest C	Plot(s) D	Land require ment E	Status of negotiations with land interest F G H	RR ref. no(s). I	WR ref. no(s). J	This version: 4.0 (August 2023)	
								Previous version: 3.0 (July 2023)	
								Change	
								Cell in this row with change	Cell content in previous version
721 Cont'd					2019-08-15 Letter 2019 Post-Statutory consultation notification sent 2020-01-27 Letter Supplementary consultation notification sent 2020-02-25 Email Correspondence regarding survey works 2020-02-28 Email Correspondence regarding survey works 2020-03-04 Email Correspondence regarding survey works 2020-07-01 Email Correspondence regarding survey works 2020-07-13 Letter Design Refinement consultation notification sent 2020-09-29 Letter An invitation has been sent to negotiate and acquire land interests by voluntary agreement 2020-10-09 Email Correspondence regarding voluntary agreement 2020-10-12 Email Correspondence regarding survey consent form 2020-11-16 Email Correspondence regarding interest in voluntary agreement 2020-11-18 Email Correspondence regarding land acquisition programme 2021-02-02 Email Correspondence regarding survey works 2021-07-13 Letter Community Impacts consultation notification sent 2021-10-26 Letter An invitation has been sent to negotiate and acquire land interests by voluntary agreement 2021-11-01 Email Correspondence regarding interest in voluntary agreement 2022-01-05 Email Correspondence arranging a meeting 2022-01-06 Email Correspondence attaching Heads of Terms for voluntary cooperation agreement 2022-01-11 Email Correspondence regarding fee policy				

CA (Compulsory acquisition), CAR (Compulsory acquisition of rights over land and temporary possession), TP (Temporary possession)
 CAS (Compulsory acquisition of subsoil), CASTPS (Compulsory acquisition of subsoil and temporary possession of land at the surface)

No. A	Land interest name/organisation and land agent's name (if applicable) B	Type of interest C	Plot(s) D	Land requirement E	Status of negotiations with land interest F G H	RR ref. no(s). I	WR ref. no(s). J	This version: 4.0 (August 2023)	
								Previous version: 3.0 (July 2023)	
								Change	
								Cell in this row with change	Cell content in previous version
721 Cont'd					2022-01-11 Meeting Discussion regarding voluntary agreement, effect of Project on property and mitigation 2022-01-27 Email Correspondence confirming fee policy and compensation payment 2022-05-13 Letter Local Refinement consultation notification sent 2022-05-23 Email Correspondence requesting survey access 2022-05-24 Letter Local Refinement consultation extension notification sent 2022-08-09 Email Correspondence regarding survey payment 2023-01-08 Letter Section 56 notification sent 2023-01-09 Email To agent sending copy of s56 template letter and spreadsheet of client(s) recently receiving s56 letters 2023-04-27 Email Correspondence regarding contact details				
722	Pamela Celeste March Trevor Andrew March	Cat 1, 2 & 3	20-64 20-70 20-73 20-74	CA CA CA CA	Discussions have been held with landowner during meetings and at several consultation event, they are aware of the Project and their ability to serve a blight notice. An invitation to negotiate and acquire land interests by voluntary agreement has been sent by letter, and an acquisition would proceed if a blight notice is received. 2017-10-31 Letter Order Limits update notification sent 2018-04-27 Phone Call Conversation regarding survey access 2018-08-20 Letter Land Interest Questionnaire sent 2018-09-28 Letter Land Interest Questionnaire response	RR-0761,RR-1108	N/A	J	new column added - written representation reference

CA (Compulsory acquisition), CAR (Compulsory acquisition of rights over land and temporary possession), TP (Temporary possession)
 CAS (Compulsory acquisition of subsoil), CASTPS (Compulsory acquisition of subsoil and temporary possession of land at the surface)

No. A	Land interest name/organisation and land agent's name (if applicable) B	Type of interest C	Plot(s) D	Land requirement E	Status of negotiations with land interest F G H	RR ref. no(s). I	WR ref. no(s). J	This version: 4.0 (August 2023)	
								Previous version: 3.0 (July 2023)	
								Change	
								Cell in this row with change	Cell content in previous version
722 Cont'd			23-113	CA	2018-10-09 Letter Section 42 Statutory consultation notification sent				
			23-117	CA	2019-08-15 Letter 2019 Post-Statutory consultation notification sent				
			23-118	CA	2020-01-27 Letter Supplementary consultation notification sent				
			23-124	TP	2020-07-13 Letter Design Refinement consultation notification sent				
			23-133	CAR	2020-09-29 Letter An invitation has been sent to negotiate and acquire land interests by voluntary agreement				
			23-142	CAR	2021-07-13 Letter Community Impacts consultation notification sent				
			23-143	CAR	2021-08-26 Meeting Discussion regarding blight process and requesting further information				
			23-144	CA	2021-09-02 Meeting Discussion regarding blight process				
			23-145	CA	2021-10-26 Letter An invitation has been sent to negotiate and acquire land interests by voluntary agreement				
			23-147	CA	2022-05-13 Letter Local Refinement consultation notification sent				
					2022-05-24 Letter Local Refinement consultation extension notification sent				
		2022-05-26 Meeting Discussion regarding effect of Project on property and blight							
		2023-01-08 Letter Section 56 notification sent							
723	Pamela Grace Banks	Cat 1 & 3	28-79	CA	An invitation to negotiate and acquire land interests by voluntary agreement has been sent by letter. 2018-10-09 Letter Section 42 Statutory consultation notification sent 2018-10-09 Letter Land Interest Questionnaire sent 2019-02-08 Letter Land Interest Questionnaire reminder sent 2020-01-27 Letter Supplementary consultation notification sent	N/A	N/A	J	new column added - written representation reference

CA (Compulsory acquisition), CAR (Compulsory acquisition of rights over land and temporary possession), TP (Temporary possession)
 CAS (Compulsory acquisition of subsoil), CASTPS (Compulsory acquisition of subsoil and temporary possession of land at the surface)

No. A	Land interest name/organisation and land agent's name (if applicable) B	Type of interest C	Plot(s) D	Land requirement E	Status of negotiations with land interest F G H	RR ref. no(s). I	WR ref. no(s). J	This version: 4.0 (August 2023)	
								Previous version: 3.0 (July 2023)	
								Change	
								Cell in this row with change	Cell content in previous version
723 Cont'd					2020-07-13 Letter Design Refinement consultation notification sent 2020-09-29 Letter An invitation has been sent to negotiate and acquire land interests by voluntary agreement 2021-07-13 Letter Community Impacts consultation notification sent 2021-10-26 Letter An invitation has been sent to negotiate and acquire land interests by voluntary agreement 2022-05-13 Letter Local Refinement consultation notification sent 2022-05-24 Letter Local Refinement consultation extension notification sent 2023-01-08 Letter Section 56 notification sent				
724	Parm Hannah	Cat 1 & 3	09-18	TP	An invitation to negotiate and acquire land interests by voluntary agreement has been sent by letter. 2021-07-13 Letter Community Impacts consultation notification sent 2021-10-26 Letter An invitation has been sent to negotiate and acquire land interests by voluntary agreement 2022-05-13 Letter Local Refinement consultation notification sent 2022-05-24 Letter Local Refinement consultation extension notification sent 2023-01-08 Letter Section 56 notification sent	N/A	N/A	J	new column added - written representation reference
725	Patricia Elizabeth Barrow	Cat 1 & 3	09-26	TP	An invitation to negotiate and acquire land interests by voluntary agreement has been sent by letter. 2020-01-27 Letter Supplementary consultation notification sent 2020-07-13 Letter Design Refinement consultation notification sent 2020-09-29 Letter An invitation has been sent to negotiate and acquire land interests by voluntary agreement	N/A	N/A	J	new column added - written representation reference

CA (Compulsory acquisition), CAR (Compulsory acquisition of rights over land and temporary possession), TP (Temporary possession)
CAS (Compulsory acquisition of subsoil), CASTPS (Compulsory acquisition of subsoil and temporary possession of land at the surface)

No. A	Land interest name/organisation and land agent's name (if applicable) B	Type of interest C	Plot(s) D	Land requirement E	Status of negotiations with land interest F G H	RR ref. no(s). I	WR ref. no(s). J	This version: 4.0 (August 2023)	
								Previous version: 3.0 (July 2023)	
								Change	
								Cell in this row with change	Cell content in previous version
725 Cont'd					2021-07-13 Letter Community Impacts consultation notification sent 2022-05-13 Letter Local Refinement consultation notification sent 2022-05-24 Letter Local Refinement consultation extension notification sent 2023-01-08 Letter Section 56 notification sent				
726	Patricia Hawkins	Cat 1 & 3	29-275 29-276	CA CA	Property bought under the blight provisions by the Applicant. The occupier is a tenant of the Applicant occupying by way of an Assured Shorthold Tenancy. Possession will be sought under the AST first. 2022-08-18 Letter Local Refinement Consultation notification sent 2023-01-08 Letter Section 56 notification sent	N/A	N/A	J	new column added - written representation reference
727	Patricia June Davis	Cat 1 & 3	25-66 25-71 25-75 25-88	CAR CAR CAR CAR	An invitation to negotiate and acquire land interests by voluntary agreement has been sent by letter. 2020-09-29 Letter An invitation has been sent to negotiate and acquire land interests by voluntary agreement 2021-07-13 Letter Community Impacts consultation notification sent 2021-10-26 Letter An invitation has been sent to negotiate and acquire land interests by voluntary agreement 2021-12-01 Phone Call Conversation regarding voluntary agreement 2022-05-13 Letter Local Refinement consultation notification sent 2022-05-24 Letter Local Refinement consultation extension notification sent 2023-01-08 Letter Section 56 notification sent	N/A	N/A	J	new column added - written representation reference

CA (Compulsory acquisition), CAR (Compulsory acquisition of rights over land and temporary possession), TP (Temporary possession)
CAS (Compulsory acquisition of subsoil), CASTPS (Compulsory acquisition of subsoil and temporary possession of land at the surface)

No. A	Land interest name/organisation and land agent's name (if applicable) B	Type of interest C	Plot(s) D	Land requirement E	Status of negotiations with land interest F G H	RR ref. no(s). I	WR ref. no(s). J	This version: 4.0 (August 2023)	
								Previous version: 3.0 (July 2023)	
								Change	
								Cell in this row with change	Cell content in previous version
728	Patricia June Hannaway	Cat 1 & 3	25-19	CAR	<p>An invitation to negotiate and acquire land interests by voluntary agreement has been sent by letter.</p> <p>2018-08-20 Letter Land Interest Questionnaire sent</p> <p>2018-10-09 Letter Section 42 Statutory consultation notification sent</p> <p>2020-01-27 Letter Supplementary consultation notification sent</p> <p>2020-07-13 Letter Design Refinement consultation notification sent</p> <p>2020-09-29 Letter An invitation has been sent to negotiate and acquire land interests by voluntary agreement</p> <p>2021-07-13 Letter Community Impacts consultation notification sent</p> <p>2021-10-26 Letter An invitation has been sent to negotiate and acquire land interests by voluntary agreement</p> <p>2022-05-13 Letter Local Refinement consultation notification sent</p> <p>2022-05-24 Letter Local Refinement consultation extension notification sent</p> <p>2023-01-08 Letter Section 56 notification sent</p>	N/A	N/A	J	new column added - written representation reference
729	<p>Patricia Lily Gladys Merritt</p> <p>Tom French - BTF Partnership (as agent)</p>	Cat 1, 2 & 3	<p>13-48</p> <p>14-10</p> <p>14-11</p> <p>14-12</p>	<p>CASTPS</p> <p>CAS</p> <p>CASTPS</p> <p>CAS</p>	<p>An invitation to negotiate has been sent by letter. The Applicant is in contact via the landowner's agent. An agreement is not being progressed as the agent has indicated an agreement is not appropriate given the minimal temporary impact.</p> <p>2017-04-12 Letter Preferred Route Announcement notification sent</p> <p>2017-08-17 Letter Survey access request sent</p> <p>2017-09-15 Email Correspondence regarding survey access</p> <p>2017-10-31 Letter Order Limits update notification sent</p>	N/A	N/A	J	new column added - written representation reference

CA (Compulsory acquisition), CAR (Compulsory acquisition of rights over land and temporary possession), TP (Temporary possession)
 CAS (Compulsory acquisition of subsoil), CASTPS (Compulsory acquisition of subsoil and temporary possession of land at the surface)

No. A	Land interest name/organisation and land agent's name (if applicable) B	Type of interest C	Plot(s) D	Land require ment E	Status of negotiations with land interest F G H	RR ref. no(s). I	WR ref. no(s). J	This version: 4.0 (August 2023)	
								Previous version: 3.0 (July 2023)	
								Change	
								Cell in this row with change	Cell content in previous version
729 Cont'd			14-13	CAS	2018-05-14 Letter Land Interest Questionnaire sent				
			14-19	TP	2018-06-11 Letter Land Interest Questionnaire response				
			14-20	TP	2018-10-09 Letter Section 42 Statutory consultation notification sent				
					2019-07-01 Email Correspondence regarding survey works				
					2019-08-15 Letter 2019 Post-Statutory consultation notification sent				
					2020-01-27 Letter Supplementary consultation notification sent				
					2020-07-13 Letter Design Refinement consultation notification sent				
					2020-09-29 Letter An invitation has been sent to negotiate and acquire land interests by voluntary agreement				
					2020-10-22 Meeting Regular catch up meeting with agent to discuss status and case progress				
					2020-11-05 Meeting Regular catch up meeting with agent to discuss status and case progress				
					2021-01-14 Meeting Regular catch up meeting with agent to discuss status and case progress				
					2021-02-11 Meeting Regular catch up meeting with agent to discuss status and case progress				
					2021-03-11 Meeting Regular catch up meeting with agent to discuss status and case progress				
					2021-04-23 Meeting Regular catch up meeting with agent to discuss status and case progress				
					2021-05-13 Meeting Regular catch up meeting with agent to discuss status and case progress				
					2021-06-14 Email Correspondence regarding survey licence				
		2021-06-18 Meeting Regular catch up meeting with agent to discuss status and case progress							
		2021-07-13 Letter Community Impacts consultation notification sent							

CA (Compulsory acquisition), CAR (Compulsory acquisition of rights over land and temporary possession), TP (Temporary possession)
 CAS (Compulsory acquisition of subsoil), CASTPS (Compulsory acquisition of subsoil and temporary possession of land at the surface)

No. A	Land interest name/organisation and land agent's name (if applicable) B	Type of interest C	Plot(s) D	Land require ment E	Status of negotiations with land interest F G H	RR ref. no(s). I	WR ref. no(s). J	This version: 4.0 (August 2023)	
								Previous version: 3.0 (July 2023)	
								Change	
								Cell in this row with change	Cell content in previous version
729 Cont'd					2021-07-13 Meeting Regular catch up meeting with agent to discuss status and case progress				
					2021-07-28 Meeting Regular catch up meeting with agent to discuss status and case progress				
					2021-08-06 Email Correspondence regarding survey licence				
					2021-08-20 Meeting Regular catch up meeting with agent to discuss status and case progress				
					2021-08-26 Email Correspondence regarding survey licence				
					2021-09-15 Meeting Regular catch up meeting with agent to discuss status and case progress				
					2021-09-24 Email Correspondence regarding survey payment				
					2021-10-06 Email Correspondence regarding survey payment				
					2021-10-13 Meeting Regular catch up meeting with agent to discuss status and case progress				
					2021-10-26 Letter An invitation has been sent to negotiate and acquire land interests by voluntary agreement				
					2021-11-02 Email Correspondence regarding survey payment				
					2021-11-10 Meeting Regular catch up meeting with agent to discuss status and case progress				
					2022-02-07 Meeting Regular catch up meeting with agent to discuss status and case progress				
					2022-03-01 Meeting Regular catch up meeting with agent to discuss status and case progress				
					2022-04-04 Meeting Regular catch up meeting with agent to discuss status and case progress				
					2022-05-03 Meeting Regular catch up meeting with agent to discuss status and case progress				
					2022-05-13 Letter Local Refinement consultation notification sent				

CA (Compulsory acquisition), CAR (Compulsory acquisition of rights over land and temporary possession), TP (Temporary possession)
 CAS (Compulsory acquisition of subsoil), CASTPS (Compulsory acquisition of subsoil and temporary possession of land at the surface)

Planning Inspectorate Scheme Ref: TR010032
 Application Document Ref: TR010032/APP/4.1
 DATE: August 2023
 DEADLINE: 3

No. A	Land interest name/organisation and land agent's name (if applicable) B	Type of interest C	Plot(s) D	Land requirement E	Status of negotiations with land interest F G H	RR ref. no(s). I	WR ref. no(s). J	This version: 4.0 (August 2023)	
								Previous version: 3.0 (July 2023)	
								Change	
								Cell in this row with change	Cell content in previous version
729 Cont'd					2022-05-24 Letter Local Refinement consultation extension notification sent 2022-05-30 Meeting Regular catch up meeting with agent to discuss status and case progress 2022-06-21 Meeting Regular catch up meeting with agent to discuss status and case progress 2022-07-25 Meeting Regular catch up meeting with agent to discuss status and case progress 2022-08-15 Meeting Regular catch up meeting with agent to discuss status and case progress - unlikely to progress voluntary agreement at this stage due to small temporary land use requirement or unless client instructs agent to progress 2022-09-05 Meeting Regular catch up meeting with agent to discuss status and case progress - on hold 2022-09-05 Meeting Meeting with agent - agreed not to progress voluntary discussions at this stage 2022-10-07 Meeting Regular update meeting with agent 2022-11-28 Meeting Regular update meeting with agent 2022-12-19 Meeting Regular update meeting with agent 2023-01-08 Letter Section 56 notification sent 2023-01-09 Meeting Regular update meeting with agent 2023-02-06 Meeting Regular update meeting with agent 2023-03-07 Meeting Regular update meeting with agent 2023-04-12 Meeting Regular update meeting with agent 2023-05-04 Meeting Regular update meeting with agent 2023-05-22 Meeting Regular update meeting with agent				

CA (Compulsory acquisition), CAR (Compulsory acquisition of rights over land and temporary possession), TP (Temporary possession)
 CAS (Compulsory acquisition of subsoil), CASTPS (Compulsory acquisition of subsoil and temporary possession of land at the surface)

No. A	Land interest name/organisation and land agent's name (if applicable) B	Type of interest C	Plot(s) D	Land requirement E	Status of negotiations with land interest F G H	RR ref. no(s). I	WR ref. no(s). J	This version: 4.0 (August 2023)	
								Previous version: 3.0 (July 2023)	
								Change	
								Cell in this row with change	Cell content in previous version
729 Cont'd					2023-06-15 Meeting Regular update meeting with agent			F, G, H	new row added
730	Patricia Marylou Willis	Cat 1 & 3	33-130	CAR	<p>An invitation to negotiate and acquire land interests by voluntary agreement has been sent by letter.</p> <p>2018-10-09 Letter Section 42 Statutory consultation notification sent</p> <p>2018-10-09 Letter Land Interest Questionnaire sent</p> <p>2018-11-05 Letter Land Interest Questionnaire response</p> <p>2020-01-27 Letter Supplementary consultation notification sent</p> <p>2020-07-13 Letter Design Refinement consultation notification sent</p> <p>2020-09-29 Letter An invitation has been sent to negotiate and acquire land interests by voluntary agreement</p> <p>2021-07-13 Letter Community Impacts consultation notification sent</p> <p>2021-10-26 Letter An invitation has been sent to negotiate and acquire land interests by voluntary agreement</p> <p>2022-05-13 Letter Local Refinement consultation notification sent</p> <p>2022-05-24 Letter Local Refinement consultation extension notification sent</p> <p>2023-01-08 Letter Section 56 notification sent</p>	N/A	N/A	J	new column added - written representation reference
731	Patricia Mavis Green	Cat 1, 2 & 3	33-63 33-66 33-67	CA CAR CAR	<p>An invitation to negotiate and acquire land interests by voluntary agreement has been sent by letter.</p> <p>2018-10-09 Letter Land Interest Questionnaire sent</p> <p>2018-10-09 Letter Section 42 Statutory consultation notification sent</p> <p>2018-12-19 Letter Land Interest Questionnaire sent</p>	N/A	N/A	J	new column added - written representation reference

CA (Compulsory acquisition), CAR (Compulsory acquisition of rights over land and temporary possession), TP (Temporary possession)
 CAS (Compulsory acquisition of subsoil), CASTPS (Compulsory acquisition of subsoil and temporary possession of land at the surface)

No. A	Land interest name/organisation and land agent's name (if applicable) B	Type of interest C	Plot(s) D	Land requirement E	Status of negotiations with land interest F G H	RR ref. no(s). I	WR ref. no(s). J	This version: 4.0 (August 2023)			
								Previous version: 3.0 (July 2023)			
								Change			
								Cell in this row with change	Cell content in previous version		
731 Cont'd			33-74	TP	2019-01-03 Letter	Land Interest Questionnaire response					
			33-75	TP	2019-02-08 Letter	Land Interest Questionnaire reminder sent					
			33-124	CAR	2019-03-14 Letter	Land Interest Questionnaire response					
					2019-08-15 Letter	2019 Post-Statutory consultation notification sent					
					2020-01-27 Letter	Supplementary consultation notification sent					
					2020-07-13 Letter	Design Refinement consultation notification sent					
					2020-09-29 Letter	An invitation has been sent to negotiate and acquire land interests by voluntary agreement					
					2021-05-04 Letter	Survey access request sent					
					2021-07-13 Letter	Community Impacts consultation notification sent					
					2021-10-26 Letter	An invitation has been sent to negotiate and acquire land interests by voluntary agreement					
					2022-05-13 Letter	Local Refinement consultation notification sent					
					2022-05-24 Letter	Local Refinement consultation extension notification sent					
2023-01-08 Letter	Section 56 notification sent										
732	Patrick Christopher Sweeney	Cat 1 & 3	42-11	CAR	An invitation to negotiate and acquire land interests by voluntary agreement has been sent by letter.		N/A	N/A	J	new column added - written representation reference	
					2020-01-27 Letter	Supplementary consultation notification sent					
					2020-03-16 Letter	Land Interest Questionnaire sent					
					2020-07-13 Letter	Design Refinement consultation notification sent					
2020-09-29 Letter	An invitation has been sent to negotiate and acquire land interests by voluntary agreement										

CA (Compulsory acquisition), CAR (Compulsory acquisition of rights over land and temporary possession), TP (Temporary possession)
 CAS (Compulsory acquisition of subsoil), CASTPS (Compulsory acquisition of subsoil and temporary possession of land at the surface)

No. A	Land interest name/organisation and land agent's name (if applicable) B	Type of interest C	Plot(s) D	Land requirement E	Status of negotiations with land interest F G H	RR ref. no(s). I	WR ref. no(s). J	This version: 4.0 (August 2023)	
								Previous version: 3.0 (July 2023)	
								Change	
								Cell in this row with change	Cell content in previous version
732 Cont'd					2021-01-19 Letter Land Interest Questionnaire sent 2021-07-13 Letter Community Impacts consultation notification sent 2021-10-26 Letter An invitation has been sent to negotiate and acquire land interests by voluntary agreement 2021-11-12 Phone Call Conversation regarding voluntary agreement 2022-05-13 Letter Local Refinement consultation notification sent 2022-05-24 Letter Local Refinement consultation extension notification sent 2023-01-08 Letter Section 56 notification sent				
733	Paul Andrew Laxton	Cat 1 & 3	43-72	TP	An invitation to negotiate and acquire land interests by voluntary agreement has been sent by letter. 2020-02-18 Letter Supplementary consultation notification sent 2020-07-13 Letter Design Refinement consultation notification sent 2020-09-29 Letter An invitation has been sent to negotiate and acquire land interests by voluntary agreement 2021-07-13 Letter Community Impacts consultation notification sent 2021-10-26 Letter An invitation has been sent to negotiate and acquire land interests by voluntary agreement 2022-05-13 Letter Local Refinement consultation notification sent 2022-05-24 Letter Local Refinement consultation extension notification sent 2023-01-08 Letter Section 56 notification sent	N/A	N/A	J	new column added - written representation reference
734					An invitation to negotiate and acquire land interests by voluntary agreement has been sent by letter.				

CA (Compulsory acquisition), CAR (Compulsory acquisition of rights over land and temporary possession), TP (Temporary possession)
 CAS (Compulsory acquisition of subsoil), CASTPS (Compulsory acquisition of subsoil and temporary possession of land at the surface)

Planning Inspectorate Scheme Ref: TR010032
 Application Document Ref: TR010032/APP/4.1
 DATE: August 2023
 DEADLINE: 3

No. A	Land interest name/organisation and land agent's name (if applicable) B	Type of interest C	Plot(s) D	Land require ment E	Status of negotiations with land interest F G H	RR ref. no(s). I	WR ref. no(s). J	This version: 4.0 (August 2023)		
								Previous version: 3.0 (July 2023)		
								Change		
								Cell in this row with change	Cell content in previous version	
734 Cont'd	Paul Anthony White	Cat 1 & 3	24-181	TP	2018-10-09 Letter	Section 42 Statutory consultation notification sent	N/A	N/A	J	new column added - written representation reference
					2018-10-09 Letter	Land Interest Questionnaire sent				
					2019-02-08 Letter	Land Interest Questionnaire reminder sent				
					2019-02-14 Letter	Land Interest Questionnaire response				
					2020-01-27 Letter	Supplementary consultation notification sent				
					2020-07-13 Letter	Design Refinement consultation notification sent				
					2020-09-29 Letter	An invitation has been sent to negotiate and acquire land interests by voluntary agreement				
					2021-10-26 Letter	An invitation has been sent to negotiate and acquire land interests by voluntary agreement				
					2022-05-13 Letter	Local Refinement consultation notification sent				
					2022-05-24 Letter	Local Refinement consultation extension notification sent				
735	Paul Christopher Watson	Cat 1 & 3	09-51	TP		An invitation to negotiate and acquire land interests by voluntary agreement has been sent by letter.	N/A	N/A	J	new column added - written representation reference
					2020-01-27 Letter	Supplementary consultation notification sent				
					2020-07-13 Letter	Design Refinement consultation notification sent				
					2020-09-29 Letter	An invitation has been sent to negotiate and acquire land interests by voluntary agreement				
					2020-10-23 Email	Correspondence regarding voluntary agreement				
					2021-01-19 Email	Correspondence regarding voluntary agreement				
2021-07-13 Letter	Community Impacts consultation notification sent									

CA (Compulsory acquisition), CAR (Compulsory acquisition of rights over land and temporary possession), TP (Temporary possession)
 CAS (Compulsory acquisition of subsoil), CASTPS (Compulsory acquisition of subsoil and temporary possession of land at the surface)

Planning Inspectorate Scheme Ref: TR010032
 Application Document Ref: TR010032/APP/4.1
 DATE: August 2023
 DEADLINE: 3

No. A	Land interest name/organisation and land agent's name (if applicable) B	Type of interest C	Plot(s) D	Land requirement E	Status of negotiations with land interest F G H	RR ref. no(s). I	WR ref. no(s). J	This version: 4.0 (August 2023)	
								Previous version: 3.0 (July 2023)	
								Change	
								Cell in this row with change	Cell content in previous version
735 Cont'd					2021-10-26 Letter An invitation has been sent to negotiate and acquire land interests by voluntary agreement 2022-05-13 Letter Local Refinement consultation notification sent 2022-05-24 Letter Local Refinement consultation extension notification sent 2023-01-08 Letter Section 56 notification sent				
736	Paul Cosentino	Cat 1 & 3	25-82	CAR	An invitation to negotiate and acquire land interests by voluntary agreement has been sent by letter. 2020-01-27 Letter Supplementary consultation notification sent 2020-07-13 Letter Design Refinement consultation notification sent 2020-09-29 Letter An invitation has been sent to negotiate and acquire land interests by voluntary agreement 2021-07-13 Letter Community Impacts consultation notification sent 2021-10-26 Letter An invitation has been sent to negotiate and acquire land interests by voluntary agreement 2022-05-13 Letter Local Refinement consultation notification sent 2022-05-24 Letter Local Refinement consultation extension notification sent 2023-01-08 Letter Section 56 notification sent	N/A	N/A	J	new column added - written representation reference
737	Paul Edward Carter	Cat 1 & 3	24-19 24-21 24-22	CA CA CAR	An invitation to negotiate and acquire land interests by voluntary agreement has been sent by letter. 2018-10-09 Letter Land Interest Questionnaire sent 2018-10-09 Letter Section 42 Statutory consultation notification sent 2018-11-05 Letter Land Interest Questionnaire response	N/A	N/A	J	new column added - written representation reference

CA (Compulsory acquisition), CAR (Compulsory acquisition of rights over land and temporary possession), TP (Temporary possession)
 CAS (Compulsory acquisition of subsoil), CASTPS (Compulsory acquisition of subsoil and temporary possession of land at the surface)

No. A	Land interest name/organisation and land agent's name (if applicable) B	Type of interest C	Plot(s) D	Land require ment E	Status of negotiations with land interest F G H	RR ref. no(s). I	WR ref. no(s). J	This version: 4.0 (August 2023)	
								Previous version: 3.0 (July 2023)	
								Change	
								Cell in this row with change	Cell content in previous version
737 Cont'd			24-27	CAR	2020-01-27 Letter Supplementary consultation notification sent 2020-07-13 Letter Design Refinement consultation notification sent 2020-09-29 Letter An invitation has been sent to negotiate and acquire land interests by voluntary agreement 2021-07-13 Letter Community Impacts consultation notification sent 2021-10-26 Letter An invitation has been sent to negotiate and acquire land interests by voluntary agreement 2022-05-13 Letter Local Refinement consultation notification sent 2022-05-24 Letter Local Refinement consultation extension notification sent 2023-01-08 Letter Section 56 notification sent				
738	Paul Hannaway	Cat 1 & 3	25-19	CAR	An invitation to negotiate and acquire land interests by voluntary agreement has been sent by letter. 2020-01-27 Letter Supplementary consultation notification sent 2020-07-13 Letter Design Refinement consultation notification sent 2020-09-29 Letter An invitation has been sent to negotiate and acquire land interests by voluntary agreement 2021-07-13 Letter Community Impacts consultation notification sent 2021-10-26 Letter An invitation has been sent to negotiate and acquire land interests by voluntary agreement 2022-05-13 Letter Local Refinement consultation notification sent 2022-05-24 Letter Local Refinement consultation extension notification sent 2023-01-08 Letter Section 56 notification sent	N/A	N/A	J	new column added - written representation reference

CA (Compulsory acquisition), CAR (Compulsory acquisition of rights over land and temporary possession), TP (Temporary possession)
 CAS (Compulsory acquisition of subsoil), CASTPS (Compulsory acquisition of subsoil and temporary possession of land at the surface)

No. A	Land interest name/organisation and land agent's name (if applicable) B	Type of interest C	Plot(s) D	Land requirement E	Status of negotiations with land interest F G H	RR ref. no(s). I	WR ref. no(s). J	This version: 4.0 (August 2023)	
								Previous version: 3.0 (July 2023)	
								Change	
								Cell in this row with change	Cell content in previous version
739	Paul Hateful	Cat 1 & 3	44-93 44-94	TP CAR	An invitation to negotiate and acquire land interests by voluntary agreement has been sent by letter. 2018-11-19 Letter Section 42 Statutory consultation notification sent 2020-01-27 Letter Supplementary consultation notification sent 2020-03-16 Letter Land Interest Questionnaire sent 2020-07-13 Letter Design Refinement consultation notification sent 2020-09-29 Letter An invitation has been sent to negotiate and acquire land interests by voluntary agreement 2021-01-19 Letter Land Interest Questionnaire sent 2021-07-13 Letter Community Impacts consultation notification sent 2022-05-13 Letter Local Refinement consultation notification sent 2022-05-24 Letter Local Refinement consultation extension notification sent 2023-01-08 Letter Section 56 notification sent	N/A	N/A	J	new column added - written representation reference
740	Paul John Steenhuis	Cat 1 & 3	05-11	CAR	An invitation to negotiate and acquire land interests by voluntary agreement has been sent by letter. 2020-01-27 Letter Supplementary consultation notification sent 2020-07-13 Letter Design Refinement consultation notification sent 2020-09-29 Letter An invitation has been sent to negotiate and acquire land interests by voluntary agreement 2021-07-13 Letter Community Impacts consultation notification sent 2021-10-26 Letter An invitation has been sent to negotiate and acquire land interests by voluntary agreement	N/A	N/A	J	new column added - written representation reference

CA (Compulsory acquisition), CAR (Compulsory acquisition of rights over land and temporary possession), TP (Temporary possession)
 CAS (Compulsory acquisition of subsoil), CASTPS (Compulsory acquisition of subsoil and temporary possession of land at the surface)

No. A	Land interest name/organisation and land agent's name (if applicable) B	Type of interest C	Plot(s) D	Land requirement E	Status of negotiations with land interest F G H	RR ref. no(s). I	WR ref. no(s). J	This version: 4.0 (August 2023)	
								Previous version: 3.0 (July 2023)	
								Change	
		Cell in this row with change	Cell content in previous version						
740 Cont'd					2022-05-13 Letter Local Refinement consultation notification sent 2022-05-24 Letter Local Refinement consultation extension notification sent 2023-01-08 Letter Section 56 notification sent				
741	Paul Lanham	Cat 1 & 3	42-182	CAR	An invitation to negotiate and acquire land interests by voluntary agreement has been sent by letter. 2020-01-27 Letter Supplementary consultation notification sent 2020-07-13 Letter Design Refinement consultation notification sent 2020-08-05 Email Correspondence requesting a meeting 2020-09-29 Letter An invitation has been sent to negotiate and acquire land interests by voluntary agreement 2021-07-13 Letter Community Impacts consultation notification sent 2021-10-26 Letter An invitation has been sent to negotiate and acquire land interests by voluntary agreement 2021-11-09 Email Correspondence regarding voluntary agreement letter 2021-11-26 Phone Call Conversation regarding effect of Project on property 2022-05-13 Letter Local Refinement consultation notification sent 2022-05-24 Letter Local Refinement consultation extension notification sent 2023-01-08 Letter Section 56 notification sent	N/A	N/A	J	new column added - written representation reference
742	Paul Michael Keenan	Cat 1 & 3	25-25	CAR	An invitation to negotiate and acquire land interests by voluntary agreement has been sent by letter. 2020-01-27 Letter Supplementary consultation notification sent	N/A	N/A	J	new column added - written representation reference

CA (Compulsory acquisition), CAR (Compulsory acquisition of rights over land and temporary possession), TP (Temporary possession)
 CAS (Compulsory acquisition of subsoil), CASTPS (Compulsory acquisition of subsoil and temporary possession of land at the surface)

No. A	Land interest name/organisation and land agent's name (if applicable) B	Type of interest C	Plot(s) D	Land require ment E	Status of negotiations with land interest F G H	RR ref. no(s). I	WR ref. no(s). J	This version: 4.0 (August 2023)	
								Previous version: 3.0 (July 2023)	
								Change	
								Cell in this row with change	Cell content in previous version
742 Cont'd			25-26	CAR	2020-07-13 Letter Design Refinement consultation notification sent 2020-09-29 Letter An invitation has been sent to negotiate and acquire land interests by voluntary agreement 2021-07-13 Letter Community Impacts consultation notification sent 2021-10-26 Letter An invitation has been sent to negotiate and acquire land interests by voluntary agreement 2022-05-13 Letter Local Refinement consultation notification sent 2022-05-24 Letter Local Refinement consultation extension notification sent 2023-01-08 Letter Section 56 notification sent				
743	Paul Nye	Cat 1 & 3	24-38	CA	An invitation to negotiate and acquire land interests by voluntary agreement has been sent by letter. 2018-10-09 Letter Section 42 Statutory consultation notification sent 2018-10-09 Letter Land Interest Questionnaire sent 2019-01-22 Letter Land Interest Questionnaire response 2020-01-27 Letter Supplementary consultation notification sent 2020-07-13 Letter Design Refinement consultation notification sent 2020-09-29 Letter An invitation has been sent to negotiate and acquire land interests by voluntary agreement 2021-07-13 Letter Community Impacts consultation notification sent 2021-10-26 Letter An invitation has been sent to negotiate and acquire land interests by voluntary agreement 2022-05-13 Letter Local Refinement consultation notification sent 2022-05-24 Letter Local Refinement consultation extension notification sent	N/A	N/A	J	new column added - written representation reference

CA (Compulsory acquisition), CAR (Compulsory acquisition of rights over land and temporary possession), TP (Temporary possession)
 CAS (Compulsory acquisition of subsoil), CASTPS (Compulsory acquisition of subsoil and temporary possession of land at the surface)

No. A	Land interest name/organisation and land agent's name (if applicable) B	Type of interest C	Plot(s) D	Land requirement E	Status of negotiations with land interest F G H	RR ref. no(s). I	WR ref. no(s). J	This version: 4.0 (August 2023)	
								Previous version: 3.0 (July 2023)	
								Change	
								Cell in this row with change	Cell content in previous version
743 Cont'd					2023-01-08 Letter Section 56 notification sent				
744	Paul Tilney	Cat 1 & 3	26-48	CAR	<p>An invitation to negotiate and acquire land interests by voluntary agreement has been sent by letter.</p> <p>2020-01-27 Letter Supplementary consultation notification sent</p> <p>2020-07-13 Letter Design Refinement consultation notification sent</p> <p>2020-09-29 Letter An invitation has been sent to negotiate and acquire land interests by voluntary agreement</p> <p>2021-07-13 Letter Community Impacts consultation notification sent</p> <p>2021-10-26 Letter An invitation has been sent to negotiate and acquire land interests by voluntary agreement</p> <p>2022-05-13 Letter Local Refinement consultation notification sent</p> <p>2022-05-24 Letter Local Refinement consultation extension notification sent</p> <p>2023-01-08 Letter Section 56 notification sent</p>	N/A	N/A	J	new column added - written representation reference
745	Paul Victor Staines	Cat 1, 2 & 3	26-34 28-81 28-85 28-93 28-95	TP CA CA CA CA	<p>An invitation to negotiate and acquire land interests by voluntary agreement has been sent by letter.</p> <p>2018-10-09 Letter Land Interest Questionnaire sent</p> <p>2018-10-09 Letter Section 42 Statutory consultation notification sent</p> <p>2018-10-18 Letter Land Interest Questionnaire response</p> <p>2020-01-27 Letter Supplementary consultation notification sent</p> <p>2020-07-13 Letter Design Refinement consultation notification sent</p> <p>2020-09-29 Letter An invitation has been sent to negotiate and acquire land interests by voluntary agreement</p>	N/A	N/A	J	new column added - written representation reference

CA (Compulsory acquisition), CAR (Compulsory acquisition of rights over land and temporary possession), TP (Temporary possession)
 CAS (Compulsory acquisition of subsoil), CASTPS (Compulsory acquisition of subsoil and temporary possession of land at the surface)

No. A	Land interest name/organisation and land agent's name (if applicable) B	Type of interest C	Plot(s) D	Land requirement E	Status of negotiations with land interest F G H	RR ref. no(s). I	WR ref. no(s). J	This version: 4.0 (August 2023)	
								Previous version: 3.0 (July 2023)	
								Change	
								Cell in this row with change	Cell content in previous version
745 Cont'd					2021-07-13 Letter Community Impacts consultation notification sent 2021-10-26 Letter An invitation has been sent to negotiate and acquire land interests by voluntary agreement 2022-05-13 Letter Local Refinement consultation notification sent 2022-05-24 Letter Local Refinement consultation extension notification sent 2023-01-08 Letter Section 56 notification sent				
746	Paula Ann Newman	Cat 1 & 3	33-240	CAR	An invitation to negotiate and acquire land interests by voluntary agreement has been sent by letter. 2018-10-09 Letter Land Interest Questionnaire sent 2018-10-09 Letter Section 42 Statutory consultation notification sent 2019-02-14 Email Correspondence regarding Land Interest Questionnaire 2019-03-20 Letter Land Interest Questionnaire response 2020-01-27 Letter Supplementary consultation notification sent 2020-07-13 Letter Design Refinement consultation notification sent 2021-07-13 Letter Community Impacts consultation notification sent 2022-05-13 Letter Local Refinement consultation notification sent 2022-05-24 Letter Local Refinement consultation extension notification sent 2023-01-08 Letter Section 56 notification sent	N/A	N/A	J	new column added - written representation reference
747	Peabody Trust	Cat 1 & 3	28-70	CAR	An invitation has been sent to negotiate and acquire land interests by voluntary agreement. 2022-08-18 Letter Local Refinement Consultation notification sent	N/A	N/A	J	new column added - written representation reference

CA (Compulsory acquisition), CAR (Compulsory acquisition of rights over land and temporary possession), TP (Temporary possession)
 CAS (Compulsory acquisition of subsoil), CASTPS (Compulsory acquisition of subsoil and temporary possession of land at the surface)

No. A	Land interest name/organisation and land agent's name (if applicable) B	Type of interest C	Plot(s) D	Land requirement E	Status of negotiations with land interest F G H	RR ref. no(s). I	WR ref. no(s). J	This version: 4.0 (August 2023)	
								Previous version: 3.0 (July 2023)	
								Change	
								Cell in this row with change	Cell content in previous version
747 Cont'd					2022-09-07 Letter An invitation has been sent to negotiate and acquire land interests by voluntary agreement 2023-01-08 Letter Section 56 notification sent				
748	Peggy Stevens	Cat 1 & 3	33-149	CAR	An invitation to negotiate and acquire land interests by voluntary agreement has been sent by letter. 2018-10-09 Letter Section 42 Statutory consultation notification sent 2018-10-09 Letter Land Interest Questionnaire sent 2018-12-12 Letter Land Interest Questionnaire response 2020-01-27 Letter Supplementary consultation notification sent 2020-07-13 Letter Design Refinement consultation notification sent 2020-09-29 Letter An invitation has been sent to negotiate and acquire land interests by voluntary agreement 2021-07-13 Letter Community Impacts consultation notification sent 2021-10-26 Letter An invitation has been sent to negotiate and acquire land interests by voluntary agreement 2022-05-13 Letter Local Refinement consultation notification sent 2022-05-24 Letter Local Refinement consultation extension notification sent 2023-01-08 Letter Section 56 notification sent	N/A	N/A	J	new column added - written representation reference
749	Pensioneer Trustees (London) Limited	Cat 1 & 3	23-78	CA	The Applicant has met with representatives of the landowner and discussions are on-going. An invitation to negotiate and acquire land interests by voluntary agreement has been sent by letter and discussions held with the owner and their solicitor. 2017-08-17 Letter Survey access request sent	N/A	N/A	H J	An invitation to negotiate and acquire land interests by voluntary agreement has been sent by letter and discussions held with the owner and their solicitor. new column added - written representation reference

CA (Compulsory acquisition), CAR (Compulsory acquisition of rights over land and temporary possession), TP (Temporary possession)
CAS (Compulsory acquisition of subsoil), CASTPS (Compulsory acquisition of subsoil and temporary possession of land at the surface)

No. A	Land interest name/organisation and land agent's name (if applicable) B	Type of interest C	Plot(s) D	Land requirement E	Status of negotiations with land interest F G H	RR ref. no(s). I	WR ref. no(s). J	This version: 4.0 (August 2023)	
								Previous version: 3.0 (July 2023)	
								Change	
								Cell in this row with change	Cell content in previous version
749 Cont'd			23-95 23-101	CAR TP	2017-10-31 Letter Order Limits update notification sent 2018-05-14 Letter Land Interest Questionnaire sent 2018-07-31 Letter Land Interest Questionnaire response 2018-10-09 Letter Section 42 Statutory consultation notification sent 2019-04-28 Email Correspondence attaching minutes of a meeting 2020-01-27 Letter Supplementary consultation notification sent 2020-07-13 Letter Design Refinement consultation notification sent 2020-09-29 Letter An invitation has been sent to negotiate and acquire land interests by voluntary agreement 2021-07-13 Letter Community Impacts consultation notification sent 2021-10-26 Letter An invitation has been sent to negotiate and acquire land interests by voluntary agreement 2022-05-13 Letter Local Refinement consultation notification sent 2022-05-24 Letter Local Refinement consultation extension notification sent 2023-01-08 Letter Section 56 notification sent				
750	Perry Remblance	Cat 1 & 3	44-99 44-100	CAR CAR	An invitation to negotiate and acquire land interests by voluntary agreement has been sent by letter. 2020-07-13 Letter Design Refinement consultation notification sent 2020-09-29 Letter An invitation has been sent to negotiate and acquire land interests by voluntary agreement 2021-07-13 Letter Community Impacts consultation notification sent 2021-09-29 Letter Land Interest Questionnaire sent	N/A	N/A	J	new column added - written representation reference

CA (Compulsory acquisition), CAR (Compulsory acquisition of rights over land and temporary possession), TP (Temporary possession)
 CAS (Compulsory acquisition of subsoil), CASTPS (Compulsory acquisition of subsoil and temporary possession of land at the surface)

Planning Inspectorate Scheme Ref: TR010032
 Application Document Ref: TR010032/APP/4.1
 DATE: August 2023
 DEADLINE: 3

No. A	Land interest name/organisation and land agent's name (if applicable) B	Type of interest C	Plot(s) D	Land require ment E	Status of negotiations with land interest F G H	RR ref. no(s). I	WR ref. no(s). J	This version: 4.0 (August 2023)	
								Previous version: 3.0 (July 2023)	
								Change	
								Cell in this row with change	Cell content in previous version
750 Cont'd					2021-10-26 Letter An invitation has been sent to negotiate and acquire land interests by voluntary agreement 2022-05-13 Letter Local Refinement consultation notification sent 2022-05-24 Letter Local Refinement consultation extension notification sent 2023-01-08 Letter Section 56 notification sent				
751	Peter Alfred Litton	Cat 1	42-64 42-66	CA CA	The Applicant is negotiating with the landowner to acquire their land interests by agreement. 2017-04-12 Letter Preferred Route Announcement notification sent 2017-08-17 Letter Survey access request sent 2017-10-31 Letter Order Limits update notification sent 2018-05-14 Letter Land Interest Questionnaire sent 2018-07-04 Letter Land Interest Questionnaire response 2018-07-04 Meeting Land Interest Questionnaire assistance 2018-10-09 Letter Section 42 Statutory consultation notification sent 2020-01-27 Letter Supplementary consultation notification sent 2020-07-13 Letter Design Refinement consultation notification sent 2020-09-29 Letter An invitation has been sent to negotiate and acquire land interests by voluntary agreement 2021-07-13 Letter Community Impacts consultation notification sent 2021-10-26 Letter An invitation has been sent to negotiate and acquire land interests by voluntary agreement 2022-05-13 Letter Local Refinement consultation notification sent	N/A	N/A	H J	An invitation to negotiate and acquire land interests by voluntary agreement has been sent by letter. new column added - written representation reference

CA (Compulsory acquisition), CAR (Compulsory acquisition of rights over land and temporary possession), TP (Temporary possession)
CAS (Compulsory acquisition of subsoil), CASTPS (Compulsory acquisition of subsoil and temporary possession of land at the surface)

No. A	Land interest name/organisation and land agent's name (if applicable) B	Type of interest C	Plot(s) D	Land requirement E	Status of negotiations with land interest F G H	RR ref. no(s). I	WR ref. no(s). J	This version: 4.0 (August 2023)	
								Previous version: 3.0 (July 2023)	
								Change	
								Cell in this row with change	Cell content in previous version
751 Cont'd					2022-05-24 Letter Local Refinement consultation extension notification sent 2023-01-08 Letter Section 56 notification sent				
752	Peter Michael Barnett	Cat 1	23-04	CAR	An invitation to negotiate and acquire land interests by voluntary agreement has been sent by letter. 2020-01-27 Letter Supplementary consultation notification sent 2020-07-13 Letter Design Refinement consultation notification sent 2020-09-29 Letter An invitation has been sent to negotiate and acquire land interests by voluntary agreement 2021-07-13 Letter Community Impacts consultation notification sent 2021-10-26 Letter An invitation has been sent to negotiate and acquire land interests by voluntary agreement 2022-05-13 Letter Local Refinement consultation notification sent 2022-05-24 Letter Local Refinement consultation extension notification sent 2023-01-08 Letter Section 56 notification sent	N/A	N/A	J	new column added - written representation reference
753	Peter Paul Crago Oliver Lukies - Strutt and Parker (as agent)	Cat 1	42-63	CA	The owner is aware of the impact of the Project on their property and an invitation to negotiate and acquire land interests by voluntary agreement has been sent by letter. 2017-10-31 Letter Order Limits update notification sent 2018-02-27 Meeting Discussion regarding effect of Project on interests and blight options 2018-05-09 Email Correspondence regarding survey access 2018-05-14 Letter Land Interest Questionnaire sent	N/A	N/A	J	new column added - written representation reference

CA (Compulsory acquisition), CAR (Compulsory acquisition of rights over land and temporary possession), TP (Temporary possession)
CAS (Compulsory acquisition of subsoil), CASTPS (Compulsory acquisition of subsoil and temporary possession of land at the surface)

No. A	Land interest name/organisation and land agent's name (if applicable) B	Type of interest C	Plot(s) D	Land requirement E	Status of negotiations with land interest F G H	RR ref. no(s). I	WR ref. no(s). J	This version: 4.0 (August 2023)	
								Previous version: 3.0 (July 2023)	
								Change	
								Cell in this row with change	Cell content in previous version
753 Cont'd					2018-08-08 Letter Preferred Route Announcement notification sent 2018-08-28 Email Correspondence regarding survey access 2018-10-09 Letter Section 42 Statutory consultation notification sent 2020-01-27 Letter Supplementary consultation notification sent 2020-07-13 Letter Design Refinement consultation notification sent 2020-09-29 Letter An invitation has been sent to negotiate and acquire land interests by voluntary agreement 2021-07-13 Letter Community Impacts consultation notification sent 2021-10-26 Letter An invitation has been sent to negotiate and acquire land interests by voluntary agreement 2022-05-13 Letter Local Refinement consultation notification sent 2022-05-24 Letter Local Refinement consultation extension notification sent 2023-01-08 Letter Section 56 notification sent				
754	Peter Richard Booth	Cat 1 & 3	33-271	CAR	An invitation to negotiate and acquire land interests by voluntary agreement has been sent by letter. 2020-07-13 Letter Design Refinement consultation notification sent 2020-09-29 Letter An invitation has been sent to negotiate and acquire land interests by voluntary agreement 2022-05-13 Letter Local Refinement consultation notification sent 2022-05-24 Letter Local Refinement consultation extension notification sent 2023-01-08 Letter Section 56 notification sent	RR-0837,RR-0838	N/A	J	new column added - written representation reference

CA (Compulsory acquisition), CAR (Compulsory acquisition of rights over land and temporary possession), TP (Temporary possession)
 CAS (Compulsory acquisition of subsoil), CASTPS (Compulsory acquisition of subsoil and temporary possession of land at the surface)

No. A	Land interest name/organisation and land agent's name (if applicable) B	Type of interest C	Plot(s) D	Land require ment E	Status of negotiations with land interest F G H	RR ref. no(s). I	WR ref. no(s). J	This version: 4.0 (August 2023)	
								Previous version: 3.0 (July 2023)	
								Change	
								Cell in this row with change	Cell content in previous version
755	Philip Alexander Baker	Cat 1 & 3	33-227	CAR	<p>An invitation to negotiate and acquire land interests by voluntary agreement has been sent by letter.</p> <p>2018-10-09 Letter Land Interest Questionnaire sent</p> <p>2018-10-09 Letter Section 42 Statutory consultation notification sent</p> <p>2019-02-08 Letter Land Interest Questionnaire reminder sent</p> <p>2020-01-27 Letter Supplementary consultation notification sent</p> <p>2020-07-13 Letter Design Refinement consultation notification sent</p> <p>2020-09-29 Letter An invitation has been sent to negotiate and acquire land interests by voluntary agreement</p> <p>2021-07-13 Letter Community Impacts consultation notification sent</p> <p>2021-10-26 Letter An invitation has been sent to negotiate and acquire land interests by voluntary agreement</p> <p>2022-05-13 Letter Local Refinement consultation notification sent</p> <p>2022-05-24 Letter Local Refinement consultation extension notification sent</p> <p>2023-01-08 Letter Section 56 notification sent</p>	N/A	N/A	J	new column added - written representation reference
756	Philip Hawkes	Cat 1 & 3	09-34	TP	<p>An invitation to negotiate and acquire land interests by voluntary agreement has been sent by letter.</p> <p>2022-05-13 Letter Local Refinement consultation notification sent</p> <p>2022-05-24 Letter Local Refinement consultation extension notification sent</p> <p>2022-09-07 Letter An invitation has been sent to negotiate and acquire land interests by voluntary agreement</p> <p>2023-01-08 Letter Section 56 notification sent</p>	N/A	N/A	J	new column added - written representation reference

CA (Compulsory acquisition), CAR (Compulsory acquisition of rights over land and temporary possession), TP (Temporary possession)
 CAS (Compulsory acquisition of subsoil), CASTPS (Compulsory acquisition of subsoil and temporary possession of land at the surface)

No. A	Land interest name/organisation and land agent's name (if applicable) B	Type of interest C	Plot(s) D	Land requirement E	Status of negotiations with land interest F G H	RR ref. no(s). I	WR ref. no(s). J	This version: 4.0 (August 2023)	
								Previous version: 3.0 (July 2023)	
								Change	
								Cell in this row with change	Cell content in previous version
757	Philip Robert Johns	Cat 1 & 3	28-52	CAR	An invitation to negotiate and acquire land interests by voluntary agreement has been sent by letter. 2020-01-27 Letter Supplementary consultation notification sent 2020-07-13 Letter Design Refinement consultation notification sent 2020-09-29 Letter An invitation has been sent to negotiate and acquire land interests by voluntary agreement 2021-07-13 Letter Community Impacts consultation notification sent 2021-10-26 Letter An invitation has been sent to negotiate and acquire land interests by voluntary agreement 2022-05-13 Letter Local Refinement consultation notification sent 2022-05-24 Letter Local Refinement consultation extension notification sent 2023-01-08 Letter Section 56 notification sent	N/A	N/A	J	new column added - written representation reference
758	Port of London Authority Limited Chris Jakes - Cluttons (as agent)	Cat 1, 2 & 3	15-02 45-04 15-10 15-11 15-12 46-33	TP TP CAS CAS CAS TP	For further details on negotiation progress with Port of London Authority Limited, refer to 9.3 Status of Negotiations with Statutory Undertakers 2017-04-12 Letter Preferred Route Announcement notification sent 2017-08-17 Letter Survey access request sent 2018-01-05 Meeting Discussion regarding survey works 2018-01-08 Email Correspondence regarding survey access 2018-05-02 Meeting Discussion regarding Environmental Impact Assessment scoping report and upcoming engagement priorities 2018-08-07 Meeting Discussion regarding Project update	RR-0862	REP1-269 & REP1-270	J D, E D, E	new column added - written representation reference plot deleted in respect of person plot deleted in respect of person

CA (Compulsory acquisition), CAR (Compulsory acquisition of rights over land and temporary possession), TP (Temporary possession)
 CAS (Compulsory acquisition of subsoil), CASTPS (Compulsory acquisition of subsoil and temporary possession of land at the surface)

No. A	Land interest name/organisation and land agent's name (if applicable) B	Type of interest C	Plot(s) D	Land require ment E	Status of negotiations with land interest F G H	RR ref. no(s). I	WR ref. no(s). J	This version: 4.0 (August 2023)	
								Previous version: 3.0 (July 2023)	
								Change	
								Cell in this row with change	Cell content in previous version
758 Cont'd			16-34	TP	2018-10-09 Letter Land Interest Questionnaire sent			D, E	plot deleted in respect of person
			16-36	GA	2018-10-09 Letter Section 42 Statutory consultation notification sent			D, E	plot deleted in respect of person
			16-39	GA	2018-11-14 Phone Call Conversation regarding Land Interest Questionnaire			D, E	plot deleted in respect of person
			16-40	TP	2018-12-19 Letter Land Interest Questionnaire sent			D, E	plot deleted in respect of person
			16-41	CAS	2019-02-08 Letter Land Interest Questionnaire reminder sent			D, E	plot deleted in respect of person
			16-42	CAS	2019-05-09 Meeting Infrastructure group meeting				
			16-43	CAS	2019-08-15 Letter 2019 Post-Statutory consultation notification sent				
			16-44	GAR	2020-01-27 Letter Supplementary consultation notification sent			D, E	plot deleted in respect of person
			16-45	GAR	2020-03-16 Meeting Discussion regarding Supplementary consultation			D, E	plot deleted in respect of person
			16-46	GAR	2020-04-20 Meeting Discussion regarding Project update, Order Limits update, Protective Provisions and Statement of Common Ground			D, E	plot deleted in respect of person
			16-47	TP	2020-06-15 Email Correspondence regarding cost recovery agreement				
			16-54	GAR	2020-07-13 Letter Design Refinement consultation notification sent			D, E	plot deleted in respect of person
			16-64	TP	2020-08-10 Phone Call Conversation with agent to discuss Heads of Terms for a cost recovery agreement and Land and Property agreement				
			16-67	TP	2020-08-27 Email Correspondence regarding Heads of Terms agreement				
			16-68	CAR	2020-11-23 Email Correspondence regarding cost recovery agreement				
			16-69	TP	2020-12-03 Meeting Discussion regarding Protective Provisions				
		19-37	TP	2020-12-07 Email Correspondence regarding Project update and cost recovery agreement					

CA (Compulsory acquisition), CAR (Compulsory acquisition of rights over land and temporary possession), TP (Temporary possession)
 CAS (Compulsory acquisition of subsoil), CASTPS (Compulsory acquisition of subsoil and temporary possession of land at the surface)

No. A	Land interest name/organisation and land agent's name (if applicable) B	Type of interest C	Plot(s) D	Land requirement E	Status of negotiations with land interest F G H	RR ref. no(s). I	WR ref. no(s). J	This version: 4.0 (August 2023)	
								Previous version: 3.0 (July 2023)	
								Change	
		Cell in this row with change	Cell content in previous version						
758 Cont'd			20-44	TP	2020-12-08 Meeting Discussion regarding Project update, Development Consent Order application and mitigation			D, E	plot deleted in respect of person
			20-45	GA	2021-01-11 Letter Land Interest Questionnaire sent			D, E	plot deleted in respect of person
			20-49	GAR	2021-01-12 Phone Call Conversation regarding cost recovery agreement			D, E	plot deleted in respect of person
			20-50	GAR	2021-01-14 Email Correspondence regarding cost recovery agreement and Statement of Common Ground			D, E	plot deleted in respect of person
			20-54	TP	2021-03-09 Meeting Discussion regarding Protective Provisions and land and property issues			D, E	plot deleted in respect of person
			20-57	GAR	2021-03-09 Email Correspondence regarding Project update			D, E	plot deleted in respect of person
			20-67	GA	2021-03-10 Meeting Correspondence regarding Project update			D, E	plot deleted in respect of person
			20-69	GA	2021-04-21 Meeting Discussion regarding Order Limits update			D, E	plot deleted in respect of person
			20-74	TP	2021-05-19 Email Correspondence regarding Project outline and navigation issues relevant to recreational stakeholders			D, E	plot deleted in respect of person
			20-72	TP	2021-06-11 Meeting Discussion regarding Protective Provisions and land and property issues			D, E	plot deleted in respect of person
			20-84	GA	2021-08-02 Email Correspondence regarding cost recovery agreement			D, E	plot deleted in respect of person
			20-90	TP	2021-09-08 Email Correspondence regarding cost recovery agreement			D, E	plot deleted in respect of person
					2021-10-15 Meeting Discussion regarding Project proposals				
					2021-11-23 Meeting Discussion regarding Protective Provisions and land and property issues				
				2022-03-03 Meeting Discussion regarding Protective Provisions and land and property issues					
				2022-03-04 Email Correspondence to agent setting out the proposal to acquire land by agreement, Project requirements, compensation, no Severance and Injurious Affection to the retained land					

CA (Compulsory acquisition), CAR (Compulsory acquisition of rights over land and temporary possession), TP (Temporary possession)
 CAS (Compulsory acquisition of subsoil), CASTPS (Compulsory acquisition of subsoil and temporary possession of land at the surface)

No. A	Land interest name/organisation and land agent's name (if applicable) B	Type of interest C	Plot(s) D	Land require ment E	Status of negotiations with land interest F G H	RR ref. no(s). I	WR ref. no(s). J	This version: 4.0 (August 2023)	
								Previous version: 3.0 (July 2023)	
								Change	
								Cell in this row with change	Cell content in previous version
758 Cont'd					2022-04-07 Email Correspondence to agent seeking a response to District Valuation Service letter 2022-05-03 Email Correspondence to agent seeking a response to District Valuation Service letter 2022-05-13 Letter Local Refinement consultation notification sent 2022-05-23 Meeting Discussion regarding Statement of Common Ground 2022-05-24 Letter Local Refinement consultation extension notification sent 2022-06-30 Email Correspondence regarding Statement of Common Ground 2022-08-08 Email Correspondence to agent seeking a response to District Valuation Service letter 2022-08-16 Email Correspondence from Valuation Office Agency to agent seeking a response to the Applicant's earlier offer to acquire subsoil and associated rights for the tunnels pre Development Consent Order 2022-08-26 Email Correspondence attaching an electronic copy of Local Refinement consultation correspondence regarding new structure at Coalhouse Point to agent and landowner 2022-09-01 Letter Landowner engagement notification sent 2022-09-21 Email Correspondence to agent responding to queries on landowner consultation (Coalhouse Point sluice structure) 2022-09-21 Email Email to agent responding to queries on landowner consultation (Coalhouse Point sluice structure) 2022-11-08 Email VOA to PLA agent requesting response to voluntary acquisition proposal of 4th March 2022 2022-11-29 Email To agent informally advising of DCO formal acceptance				

CA (Compulsory acquisition), CAR (Compulsory acquisition of rights over land and temporary possession), TP (Temporary possession)
 CAS (Compulsory acquisition of subsoil), CASTPS (Compulsory acquisition of subsoil and temporary possession of land at the surface)

No. A	Land interest name/organisation and land agent's name (if applicable) B	Type of interest C	Plot(s) D	Land require ment E	Status of negotiations with land interest F G H	RR ref. no(s). I	WR ref. no(s). J	This version: 4.0 (August 2023)	
								Previous version: 3.0 (July 2023)	
								Change	
								Cell in this row with change	Cell content in previous version
758 Cont'd					2022-12-07 Email To agent sending DCO Briefing Guide				
					2022-12-19 Email To agent giving prior notice on period for making relevant representations to register as an interested party				
					2023-01-08 Letter Section 56 notification sent				
					2023-01-09 Email To agent sending copy of s56 template letter and spreadsheet of client(s) recently receiving s56 letters				
					2023-02-02 Email VOA to PLA agent further requesting response to voluntary acquisition proposal of 4/3/22				
					2023-04-25 Email To Authority requesting River Works Licence				
					2023-04-25 Email To Authority requesting River Works Licence			F, G, H	new row added
					2023-04-26 Email From Authority regarding River Works Licence			F, G, H	new row added
					2023-04-26 Email From Authority re River Works Licence			F, G, H	new row added
					2023-05-15 Letter Minor refinement consultation notification sent			F, G, H	new row added
					2023-05-17 Email To Authority submitting River Works Licence application with return acknowledgment from Authority of the same day			F, G, H	new row added
					2023-05-17 Email To Authority submitting River Works Licence application with return acknowledgement from Authority of the same day			F, G, H	new row added
					2023-06-21 Email To Authority chasing a response on River Works Licence application			F, G, H	new row added
					2023-06-21 Email To Authority chasing a response on River Works Licence application			F, G, H	new row added
					2023-07-06 Email From agent with offer for early acquisition			F, G, H	new row added
				2023-07-07 Email To agent acknowledging offer for early acquisition			F, G, H	new row added	

CA (Compulsory acquisition), CAR (Compulsory acquisition of rights over land and temporary possession), TP (Temporary possession)
 CAS (Compulsory acquisition of subsoil), CASTPS (Compulsory acquisition of subsoil and temporary possession of land at the surface)

No. A	Land interest name/organisation and land agent's name (if applicable) B	Type of interest C	Plot(s) D	Land requirement E	Status of negotiations with land interest F G H	RR ref. no(s). I	WR ref. no(s). J	This version: 4.0 (August 2023)	
								Previous version: 3.0 (July 2023)	
								Change	
								Cell in this row with change	Cell content in previous version
758 Cont'd					2023-08-03 Email To agent regarding voluntary acquisition agreement			F, G, H	new row added
759	Port of Tilbury London Limited	Cat 1, 2 & 3	16-02	CAR	2017-08-16 Meeting Discussion regarding the Preferred Route Announcement, engagement going forward and understanding the Port's Development Consent Order	RR-0863	REP1-273 J & REP1-274		new column added - written representation reference
			16-03	TP	2017-09-05 Email Correspondence regarding survey access				
			16-04	CAR	2017-10-16 Meeting Discussion regarding the Preferred Route Announcement, engagement going forward and understanding the Port's Development Consent Order				
			16-05	CAR	2018-06-25 Letter Land Interest Questionnaire sent				
			16-06	TP	2018-06-29 Email Correspondence regarding Land Interest Questionnaire				
			16-07	TP	2018-08-17 Email Correspondence regarding Statement of Common Ground				
			16-09	TP	2018-10-09 Letter Section 42 Statutory consultation notification sent				
			16-10	CAR	2018-12-05 Letter Land Interest Questionnaire sent				
			16-12	CAR	2018-12-12 Letter Land Interest Questionnaire response				
			16-13	TP	2019-08-15 Letter 2019 Post-Statutory consultation notification sent				
			16-15	TP	2019-10-21 Meeting Discussion regarding Project update				
			16-18	CAR	2020-01-23 Meeting Supplementary consultation briefing				
			16-19	CAR	2020-01-27 Letter Supplementary consultation notification sent				

CA (Compulsory acquisition), CAR (Compulsory acquisition of rights over land and temporary possession), TP (Temporary possession)
 CAS (Compulsory acquisition of subsoil), CASTPS (Compulsory acquisition of subsoil and temporary possession of land at the surface)

No. A	Land interest name/organisation and land agent's name (if applicable) B	Type of interest C	Plot(s) D	Land requirement E	Status of negotiations with land interest F G H	RR ref. no(s). I	WR ref. no(s). J	This version: 4.0 (August 2023)	
								Previous version: 3.0 (July 2023)	
								Change	
								Cell in this row with change	Cell content in previous version
759 Cont'd			16-20	CAR	2020-03-16 Letter Land Interest Questionnaire sent				
			16-22	CAR	2020-05-27 Letter Correspondence regarding Supplementary consultation				
			16-23	TP	2020-07-13 Letter Design Refinement consultation notification sent				
			16-25	TP	2020-07-14 Meeting Discussion regarding construction and access				
			16-26	TP	2021-01-11 Letter Land Interest Questionnaire sent				
			16-28	TP	2021-01-12 Email Correspondence regarding Land Interest Questionnaire				
			16-29	TP	2021-02-02 Meeting Correspondence regarding Order Limits				
			16-30	CAR	2021-02-02 Email Correspondence regarding Order Limits				
			16-32	CAR	2021-03-30 Email Correspondence regarding land referencing				
			16-33	TP	2021-03-31 Meeting Discussion regarding land parcels and land referencing				
			16-34	TP	2021-07-13 Letter Community Impacts consultation notification sent				
			16-35	TP	2021-09-29 Letter Land Interest Questionnaire sent				
			16-36	CA	2021-11-29 Email Correspondence regarding initial valuation proposal				
			16-37	CA	2022-01-12 Meeting Discussion regarding land acquisition				
			16-38	CA	2022-01-21 Email Correspondence regarding valuation				
			16-39	CA	2022-02-14 Letter Land Interest Questionnaire sent				
			16-40	TP	2022-02-22 Email Correspondence regarding evidence for valuation				
		16-41	CAS	2022-02-24 Letter Correspondence regarding valuation					

CA (Compulsory acquisition), CAR (Compulsory acquisition of rights over land and temporary possession), TP (Temporary possession)
 CAS (Compulsory acquisition of subsoil), CASTPS (Compulsory acquisition of subsoil and temporary possession of land at the surface)

No. A	Land interest name/organisation and land agent's name (if applicable) B	Type of interest C	Plot(s) D	Land requirement E	Status of negotiations with land interest F G H	RR ref. no(s). I	WR ref. no(s). J	This version: 4.0 (August 2023)		
								Previous version: 3.0 (July 2023)		
								Change		
								Cell in this row with change	Cell content in previous version	
759 Cont'd			16-44	CAR	2022-02-24 Email	Correspondence to agent setting out the proposal to acquire land by agreement, Project requirements, compensation, no Severance and Injurious Affection to the retained land				
			16-54	CAR	2022-03-29 Letter	Correspondence from agent to progress into valuation discussions and lease agreement				
			16-65	TP	2022-05-13 Letter	Local Refinement consultation notification sent				
			16-66	TP	2022-05-24 Letter	Local Refinement consultation extension notification sent				
			17-01	TP	2022-07-12 Letter	Correspondence with further offer from agent to progress into valuation discussions				
			17-02	TP	2022-07-21 Letter	Correspondence regarding counter proposal on valuation				
			17-03	TP	2022-08-16 Email	Correspondence confirming that final details are now agreed by both parties and Heads of Terms can now be progressed				
			17-04	TP	2022-08-16 Meeting	Discussion with landowner regarding the final details of the land agreements prior to Heads of Terms being agreed				
			17-05	TP	2022-09-01 Letter	Landowner engagement notification sent				
			17-06	TP	2023-01-08 Letter	Section 56 notification sent				
			17-08	TP	2023-07-14 Email	Opening discussions with regard to Plot 21-10 and the removal of two areas of this larger plot			F, G, H	previously blank
			17-09	TP	2023-08-04 Letter	Landowner consultation notification sent			F, G, H	previously blank
			18-01	TP						
			18-02	TP						
			18-03	TP						
18-04	TP									

CA (Compulsory acquisition), CAR (Compulsory acquisition of rights over land and temporary possession), TP (Temporary possession)
 CAS (Compulsory acquisition of subsoil), CASTPS (Compulsory acquisition of subsoil and temporary possession of land at the surface)

No. A	Land interest name/organisation and land agent's name (if applicable) B	Type of interest C	Plot(s) D	Land require ment E	Status of negotiations with land interest F G H	RR ref. no(s). I	WR ref. no(s). J	This version: 4.0 (August 2023)	
								Previous version: 3.0 (July 2023)	
								Change	
								Cell in this row with change	Cell content in previous version
759 Cont'd			18-06	TP					
			18-07	TP					
			18-08	TP					
			18-09	TP					
			18-10	TP					
			20-02	TP					
			20-03	TP					
			20-04	TP					
			20-05	TP					
			20-06	CAR					
			20-07	CAR					
			20-08	CAR					
			20-09	CAR					
			20-11	CAR					
			20-17	CAR					
			20-18	CAR					
			20-23	CAR					
			20-25	CAR					
20-26	TP								
20-27	TP								

CA (Compulsory acquisition), CAR (Compulsory acquisition of rights over land and temporary possession), TP (Temporary possession)
 CAS (Compulsory acquisition of subsoil), CASTPS (Compulsory acquisition of subsoil and temporary possession of land at the surface)

No. A	Land interest name/organisation and land agent's name (if applicable) B	Type of interest C	Plot(s) D	Land require ment E	Status of negotiations with land interest F G H	RR ref. no(s). I	WR ref. no(s). J	This version: 4.0 (August 2023)	
								Previous version: 3.0 (July 2023)	
								Change	
								Cell in this row with change	Cell content in previous version
759 Cont'd			20-30	TP					
			20-33	TP					
			20-35	TP					
			20-39	TP					
			20-40	TP					
			20-41	CAR					
			20-42	CAR					
			20-44	TP					
			20-45	CA					
			20-46	TP					
			20-47	CAR					
			20-49	CAR					
			20-50	CAR					
			20-52	CA					
			20-53	CA					
			20-54	TP					
			20-57	CAR					
			20-58	CA					
20-61	CAR								
20-62	CA								

CA (Compulsory acquisition), CAR (Compulsory acquisition of rights over land and temporary possession), TP (Temporary possession)
 CAS (Compulsory acquisition of subsoil), CASTPS (Compulsory acquisition of subsoil and temporary possession of land at the surface)

No. A	Land interest name/organisation and land agent's name (if applicable) B	Type of interest C	Plot(s) D	Land requirement E	Status of negotiations with land interest F G H	RR ref. no(s). I	WR ref. no(s). J	This version: 4.0 (August 2023)	
								Previous version: 3.0 (July 2023)	
								Change	
								Cell in this row with change	Cell content in previous version
759 Cont'd			20-65	CA					
			20-67	CA					
			20-68	CA					
			20-69	CA					
			20-71	TP					
			20-72	TP					
			20-81	CA					
			20-90	TP					
			21-01	TP					
			21-02	TP					
			21-03	TP					
			21-04	TP					
			21-05	TP					
			21-06	TP					
			21-07	TP					
			21-08	TP					
			21-09	TP					
		21-10	TP						
		21-11	TP						
		21-13	CAR						

CA (Compulsory acquisition), CAR (Compulsory acquisition of rights over land and temporary possession), TP (Temporary possession)
 CAS (Compulsory acquisition of subsoil), CASTPS (Compulsory acquisition of subsoil and temporary possession of land at the surface)

No. A	Land interest name/organisation and land agent's name (if applicable) B	Type of interest C	Plot(s) D	Land requirement E	Status of negotiations with land interest F G H	RR ref. no(s). I	WR ref. no(s). J	This version: 4.0 (August 2023)	
								Previous version: 3.0 (July 2023)	
								Change	
								Cell in this row with change	Cell content in previous version
759 Cont'd			21-14	CAR					
			21-15	CAR					
			21-16	CAR					
			21-18	TP					
			21-19	TP					
			21-20	CAR					
			21-24	CAR					
			21-30	TP					
			21-32	TP					
			21-33	CAR					
			21-34	TP					
			21-35	CAR					
			21-36	CAR					
			23-30	CAR					
			23-43	TP					
23-52	TP								
23-68	CA								
760	Prince Tree Surgeons	Cat 1 & 3	44-93	TP	2018-11-19 Letter An invitation to negotiate and acquire land interests by voluntary agreement has been sent by letter. Section 42 Statutory consultation notification sent	N/A	N/A	J	new column added - written representation reference

CA (Compulsory acquisition), CAR (Compulsory acquisition of rights over land and temporary possession), TP (Temporary possession)
 CAS (Compulsory acquisition of subsoil), CASTPS (Compulsory acquisition of subsoil and temporary possession of land at the surface)

No. A	Land interest name/organisation and land agent's name (if applicable) B	Type of interest C	Plot(s) D	Land require ment E	Status of negotiations with land interest F G H	RR ref. no(s). I	WR ref. no(s). J	This version: 4.0 (August 2023)	
								Previous version: 3.0 (July 2023)	
								Change	
								Cell in this row with change	Cell content in previous version
760 Cont'd			44-94	CAR	2020-01-27 Letter Supplementary consultation notification sent 2020-03-16 Letter Land Interest Questionnaire sent 2020-07-13 Letter Design Refinement consultation notification sent 2020-09-29 Letter An invitation has been sent to negotiate and acquire land interests by voluntary agreement 2021-01-19 Letter Land Interest Questionnaire sent 2021-07-13 Letter Community Impacts consultation notification sent 2022-05-13 Letter Local Refinement consultation notification sent 2022-05-24 Letter Local Refinement consultation extension notification sent 2023-01-08 Letter Section 56 notification sent				
761	Priscilla Sweeney	Cat 1	42-12	CAR	Access to the site impacted by proposed temporary works, however, access to the site would be maintained at all times. The Applicant undertook a site visit 31 January 2022. Positive discussion on the Project and potential impacts. The Occupiers have requested limited engagement and only when project updates about their site evolved. 2022-05-13 Letter Local Refinement consultation notification sent 2022-05-24 Letter Local Refinement consultation extension notification sent 2023-01-08 Letter Section 56 notification sent	N/A	N/A	J	new column added - written representation reference
762					An invitation to negotiate and acquire land interests by voluntary agreement has been sent by letter.				

CA (Compulsory acquisition), CAR (Compulsory acquisition of rights over land and temporary possession), TP (Temporary possession)
 CAS (Compulsory acquisition of subsoil), CASTPS (Compulsory acquisition of subsoil and temporary possession of land at the surface)

No. A	Land interest name/organisation and land agent's name (if applicable) B	Type of interest C	Plot(s) D	Land requirement E	Status of negotiations with land interest F G H	RR ref. no(s). I	WR ref. no(s). J	This version: 4.0 (August 2023)	
								Previous version: 3.0 (July 2023)	
								Change	
								Cell in this row with change	Cell content in previous version
762 Cont'd	Pritpal Kaur Mahon	Cat 1 & 3	09-59	TP	2022-05-13 Letter Local Refinement consultation notification sent 2022-05-24 Letter Local Refinement consultation extension notification sent 2022-09-07 Letter An invitation has been sent to negotiate and acquire land interests by voluntary agreement 2023-01-08 Letter Section 56 notification sent	N/A	N/A	J	new column added - written representation reference
763	Punch Partnerships (PML) Limited	Cat 1 & 3	09-60	TP	An invitation to negotiate and acquire land interests by voluntary agreement has been sent by letter. 2020-01-27 Letter Supplementary consultation notification sent 2020-07-13 Letter Design Refinement consultation notification sent 2020-09-29 Letter An invitation has been sent to negotiate and acquire land interests by voluntary agreement 2021-07-13 Letter Community Impacts consultation notification sent 2021-10-26 Letter An invitation has been sent to negotiate and acquire land interests by voluntary agreement 2022-05-13 Letter Local Refinement consultation notification sent 2022-05-24 Letter Local Refinement consultation extension notification sent 2023-01-08 Letter Section 56 notification sent	N/A	N/A	J	new column added - written representation reference
764	Punch Partnerships (PTL) Limited	Cat 1 & 3	33-107 33-109 42-153	CAR CAR CAR	An invitation to negotiate and acquire land interests by voluntary agreement has been sent by letter. 2018-10-09 Letter Land Interest Questionnaire sent 2018-10-09 Letter Section 42 Statutory consultation notification sent 2019-02-08 Letter Land Interest Questionnaire reminder sent	N/A	N/A	J	new column added - written representation reference

CA (Compulsory acquisition), CAR (Compulsory acquisition of rights over land and temporary possession), TP (Temporary possession)
 CAS (Compulsory acquisition of subsoil), CASTPS (Compulsory acquisition of subsoil and temporary possession of land at the surface)

No. A	Land interest name/organisation and land agent's name (if applicable) B	Type of interest C	Plot(s) D	Land require ment E	Status of negotiations with land interest F G H	RR ref. no(s). I	WR ref. no(s). J	This version: 4.0 (August 2023)	
								Previous version: 3.0 (July 2023)	
								Change	
								Cell in this row with change	Cell content in previous version
764 Cont'd					2019-08-15 Letter 2019 Post-Statutory consultation notification sent 2020-01-27 Letter Supplementary consultation notification sent 2020-02-17 Letter Supplementary consultation clarification sent 2020-07-13 Letter Design Refinement consultation notification sent 2020-09-29 Letter An invitation has been sent to negotiate and acquire land interests by voluntary agreement 2021-07-13 Letter Community Impacts consultation notification sent 2021-10-26 Letter An invitation has been sent to negotiate and acquire land interests by voluntary agreement 2022-05-13 Letter Local Refinement consultation notification sent 2022-05-24 Letter Local Refinement consultation extension notification sent 2023-01-08 Letter Section 56 notification sent				
765	Pursebridge Limited	Cat 1 & 3	25-59 25-89	CAR CAR	An invitation to negotiate and acquire land interests by voluntary agreement has been sent by letter. 2020-07-13 Letter Design Refinement consultation notification sent 2020-09-29 Letter An invitation has been sent to negotiate and acquire land interests by voluntary agreement 2021-07-13 Letter Community Impacts consultation notification sent 2021-10-26 Letter An invitation has been sent to negotiate and acquire land interests by voluntary agreement 2022-05-13 Letter Local Refinement consultation notification sent 2022-05-24 Letter Local Refinement consultation extension notification sent 2023-01-08 Letter Section 56 notification sent	N/A	N/A	J	new column added - written representation reference

CA (Compulsory acquisition), CAR (Compulsory acquisition of rights over land and temporary possession), TP (Temporary possession)
 CAS (Compulsory acquisition of subsoil), CASTPS (Compulsory acquisition of subsoil and temporary possession of land at the surface)

No. A	Land interest name/organisation and land agent's name (if applicable) B	Type of interest C	Plot(s) D	Land requirement E	Status of negotiations with land interest F G H	RR ref. no(s). I	WR ref. no(s). J	This version: 4.0 (August 2023)	
								Previous version: 3.0 (July 2023)	
								Change	
Cell in this row with change	Cell content in previous version								
766	R Balogun	Cat 1 & 3	29-70	CA	2023-05-02 Letter Property bought under the blight provisions by the Applicant. The occupier is a tenant of the Applicant occupying by way of an Assured Shorthold Tenancy. Possession will be sought under the AST first. Section 102a notification sent	N/A	N/A	J	new column added - written representation reference
767	R Masterson	Cat 1 & 3	29-67 33-198	CA CA	2023-05-02 Letter Property bought under the blight provisions by the Applicant. The occupier is a tenant of the Applicant occupying by way of an Assured Shorthold Tenancy. Possession will be sought under the AST first. Section 102a notification sent	N/A	N/A	J D, E	new column added - written representation reference new row added
768	R&L Installations Ltd	Cat 1, 2 & 3	06-81 06-118	CA CA	2021-07-13 Letter An invitation to negotiate and acquire land interests by voluntary agreement has been sent by letter. Community Impacts consultation notification sent 2021-10-26 Letter An invitation has been sent to negotiate and acquire land interests by voluntary agreement 2022-05-13 Letter Local Refinement consultation notification sent 2022-05-24 Letter Local Refinement consultation extension notification sent 2023-01-08 Letter Section 56 notification sent	N/A	N/A	J	new column added - written representation reference
769	Rajan Vishwanath Mohile	Cat 1 & 3	25-28	CAR	2020-01-27 Letter An invitation to negotiate and acquire land interests by voluntary agreement has been sent by letter. Supplementary consultation notification sent	N/A	N/A	J	new column added - written representation reference

CA (Compulsory acquisition), CAR (Compulsory acquisition of rights over land and temporary possession), TP (Temporary possession)
 CAS (Compulsory acquisition of subsoil), CASTPS (Compulsory acquisition of subsoil and temporary possession of land at the surface)

No. A	Land interest name/organisation and land agent's name (if applicable) B	Type of interest C	Plot(s) D	Land requirement E	Status of negotiations with land interest F G H	RR ref. no(s). I	WR ref. no(s). J	This version: 4.0 (August 2023)	
								Previous version: 3.0 (July 2023)	
								Change	
								Cell in this row with change	Cell content in previous version
769 Cont'd					2020-07-13 Letter Design Refinement consultation notification sent 2020-09-29 Letter An invitation has been sent to negotiate and acquire land interests by voluntary agreement 2021-07-13 Letter Community Impacts consultation notification sent 2021-10-26 Letter An invitation has been sent to negotiate and acquire land interests by voluntary agreement 2022-05-13 Letter Local Refinement consultation notification sent 2022-05-24 Letter Local Refinement consultation extension notification sent 2023-01-08 Letter Section 56 notification sent				
770	Ravinder Singh Shetra	Cat 1 & 3	06-111 06-112	CAR CAR	An invitation to negotiate and acquire land interests by voluntary agreement has been sent by letter. 2020-01-27 Letter Supplementary consultation notification sent 2020-07-13 Letter Design Refinement consultation notification sent 2020-09-29 Letter An invitation has been sent to negotiate and acquire land interests by voluntary agreement 2021-07-13 Letter Community Impacts consultation notification sent 2021-10-26 Letter An invitation has been sent to negotiate and acquire land interests by voluntary agreement 2022-05-13 Letter Local Refinement consultation notification sent 2022-05-24 Letter Local Refinement consultation extension notification sent 2023-01-08 Letter Section 56 notification sent	N/A	N/A	J	new column added - written representation reference
771					An invitation to negotiate and acquire land interests by voluntary agreement has been sent by letter.				

CA (Compulsory acquisition), CAR (Compulsory acquisition of rights over land and temporary possession), TP (Temporary possession)
 CAS (Compulsory acquisition of subsoil), CASTPS (Compulsory acquisition of subsoil and temporary possession of land at the surface)

No. A	Land interest name/organisation and land agent's name (if applicable) B	Type of interest C	Plot(s) D	Land requirement E	Status of negotiations with land interest F G H	RR ref. no(s). I	WR ref. no(s). J	This version: 4.0 (August 2023)	
								Previous version: 3.0 (July 2023)	
								Change	
								Cell in this row with change	Cell content in previous version
771 Cont'd	Raymond Hawkes	Cat 1 & 3	01-20	CAR	2022-05-13 Letter Local Refinement consultation notification sent	N/A	N/A	J	new column added - written representation reference
			01-21	CAR	2022-05-24 Letter Local Refinement consultation extension notification sent				
			01-22	CAR	2022-06-17 Phone Call Conversation regarding voluntary agreement				
					2022-09-07 Letter An invitation has been sent to negotiate and acquire land interests by voluntary agreement				
			2023-01-08 Letter Section 56 notification sent						
772	Rebecca Amy Hutson	Cat 1, 2 & 3	29-229	CA	2022-10-20 Letter Invitation to provide comments on project proposals in the next phase of the planning process sent	N/A	N/A	J	new column added - written representation reference
			29-230	CA	2023-01-08 Letter Section 56 notification sent				
			29-246	CA					
773	Rebecca Mary Holmes Robert Patrick James Holmes	Cat 1 & 3	09-45	TP	An invitation to negotiate and acquire land interests by voluntary agreement has been sent by letter.	N/A	N/A	J	new column added - written representation reference
					2020-01-27 Letter Supplementary consultation notification sent				
					2020-07-13 Letter Design Refinement consultation notification sent				
					2020-09-29 Letter An invitation has been sent to negotiate and acquire land interests by voluntary agreement				
			2021-07-13 Letter Community Impacts consultation notification sent						

CA (Compulsory acquisition), CAR (Compulsory acquisition of rights over land and temporary possession), TP (Temporary possession)
 CAS (Compulsory acquisition of subsoil), CASTPS (Compulsory acquisition of subsoil and temporary possession of land at the surface)

No. A	Land interest name/organisation and land agent's name (if applicable) B	Type of interest C	Plot(s) D	Land requirement E	Status of negotiations with land interest F G H	RR ref. no(s). I	WR ref. no(s). J	This version: 4.0 (August 2023)	
								Previous version: 3.0 (July 2023)	
								Change	
								Cell in this row with change	Cell content in previous version
773 Cont'd					2021-10-26 Letter An invitation has been sent to negotiate and acquire land interests by voluntary agreement 2021-10-31 Email Correspondence regarding interest in voluntary agreement 2021-11-08 Email Correspondence sending voluntary licence agreement 2022-05-13 Letter Local Refinement consultation notification sent 2022-05-24 Letter Local Refinement consultation extension notification sent 2023-01-08 Letter Section 56 notification sent				
774	Rebekah Foster	Cat 1 & 3	33-126	CAR	An invitation to negotiate and acquire land interests by voluntary agreement has been sent by letter. 2018-10-09 Letter Land Interest Questionnaire sent 2018-10-09 Letter Section 42 Statutory consultation notification sent 2019-02-08 Letter Land Interest Questionnaire reminder sent 2020-01-27 Letter Supplementary consultation notification sent 2020-07-13 Letter Design Refinement consultation notification sent 2020-09-29 Letter An invitation has been sent to negotiate and acquire land interests by voluntary agreement 2021-05-04 Letter Survey access request sent 2021-07-13 Letter Community Impacts consultation notification sent 2021-10-26 Letter An invitation has been sent to negotiate and acquire land interests by voluntary agreement 2022-05-13 Letter Local Refinement consultation notification sent	N/A	N/A	J	new column added - written representation reference

CA (Compulsory acquisition), CAR (Compulsory acquisition of rights over land and temporary possession), TP (Temporary possession)
 CAS (Compulsory acquisition of subsoil), CASTPS (Compulsory acquisition of subsoil and temporary possession of land at the surface)

No. A	Land interest name/organisation and land agent's name (if applicable) B	Type of interest C	Plot(s) D	Land requirement E	Status of negotiations with land interest F G H	RR ref. no(s). I	WR ref. no(s). J	This version: 4.0 (August 2023)	
								Previous version: 3.0 (July 2023)	
								Change	
								Cell in this row with change	Cell content in previous version
774 Cont'd					2022-05-24 Letter Local Refinement consultation extension notification sent 2023-01-08 Letter Section 56 notification sent				
775	Redland Bricks Holdings Limited	Cat 1 & 3	39-09 39-15 39-16 39-18 39-19	CA TP CAR CAR CA	An invitation to negotiate and acquire land interests by voluntary agreement has been sent by letter. 2020-09-29 Letter An invitation has been sent to negotiate and acquire land interests by voluntary agreement 2021-10-26 Letter An invitation has been sent to negotiate and acquire land interests by voluntary agreement 2022-05-11 Letter Landowner engagement notification sent 2023-01-08 Letter Section 56 notification sent	N/A	N/A	J	new column added - written representation reference
776	Revelen Limited	Cat 1 & 3	11-37	CA	An invitation to negotiate and acquire land interests by voluntary agreement has been sent by letter. 2019-08-15 Letter 2019 Post-Statutory consultation notification sent 2020-01-27 Letter Supplementary consultation notification sent 2020-03-16 Letter Land Interest Questionnaire sent 2020-07-13 Letter Design Refinement consultation notification sent 2020-09-29 Letter An invitation has been sent to negotiate and acquire land interests by voluntary agreement 2021-07-13 Letter Community Impacts consultation notification sent 2021-10-26 Letter An invitation has been sent to negotiate and acquire land interests by voluntary agreement 2022-05-13 Letter Local Refinement consultation notification sent	N/A	N/A	J	new column added - written representation reference

CA (Compulsory acquisition), CAR (Compulsory acquisition of rights over land and temporary possession), TP (Temporary possession)
 CAS (Compulsory acquisition of subsoil), CASTPS (Compulsory acquisition of subsoil and temporary possession of land at the surface)

No. A	Land interest name/organisation and land agent's name (if applicable) B	Type of interest C	Plot(s) D	Land require ment E	Status of negotiations with land interest F G H	RR ref. no(s). I	WR ref. no(s). J	This version: 4.0 (August 2023)	
								Previous version: 3.0 (July 2023)	
								Change	
								Cell in this row with change	Cell content in previous version
776 Cont'd					2022-05-24 Letter Local Refinement consultation extension notification sent 2023-01-08 Letter Section 56 notification sent				
777	Ricardo George White	Cat 1 & 3	26-53	CAR	An invitation to negotiate and acquire land interests by voluntary agreement has been sent by letter. 2023-01-08 Letter Section 56 notification sent 2023-06-28 Letter An invitation has been sent to negotiate and acquire land interests by voluntary agreement	N/A	N/A	J	new column added - written representation reference
778	Richard Herbert John Prior Sophie Louise Marks-Prior	Cat 1 & 3	09-15	TP	An invitation to negotiate and acquire land interests by voluntary agreement has been sent by letter. 2021-07-13 Letter Community Impacts consultation notification sent 2021-10-26 Letter An invitation has been sent to negotiate and acquire land interests by voluntary agreement 2021-11-03 Email Correspondence regarding interest in voluntary agreement 2021-11-12 Email Correspondence sending voluntary licence agreement 2022-05-13 Letter Local Refinement consultation notification sent 2022-05-24 Letter Local Refinement consultation extension notification sent 2023-01-08 Letter Section 56 notification sent	N/A	N/A	J	new column added - written representation reference

CA (Compulsory acquisition), CAR (Compulsory acquisition of rights over land and temporary possession), TP (Temporary possession)
CAS (Compulsory acquisition of subsoil), CASTPS (Compulsory acquisition of subsoil and temporary possession of land at the surface)

No. A	Land interest name/organisation and land agent's name (if applicable) B	Type of interest C	Plot(s) D	Land requirement E	Status of negotiations with land interest F G H	RR ref. no(s). I	WR ref. no(s). J	This version: 4.0 (August 2023)	
								Previous version: 3.0 (July 2023)	
								Change	
								Cell in this row with change	Cell content in previous version
779	Richard Josef Miles David Parish - Gates Parish & Co (as agent)	Cat 1	42-113 43-15 43-16	CA CA CA	<p>The Applicant was engaging with the landowner's agent following expression of interest to pursue voluntary agreement. Following title due diligence, the Applicant clarified its understanding of the landowner's interest and has offered to progress on the basis of subsoil agreement which the landowner is considering.</p> <p>2017-04-12 Letter Preferred Route Announcement notification sent</p> <p>2017-08-17 Letter Survey access request sent</p> <p>2017-10-31 Letter Order Limits update notification sent</p> <p>2018-05-14 Letter Land Interest Questionnaire sent</p> <p>2018-07-19 Meeting Land Interest Questionnaire assistance</p> <p>2018-10-09 Letter Section 42 Statutory consultation notification sent</p> <p>2020-01-06 Letter Land Interest Questionnaire response</p> <p>2020-01-27 Letter Supplementary consultation notification sent</p> <p>2020-07-13 Letter Design Refinement consultation notification sent</p> <p>2020-09-29 Letter An invitation has been sent to negotiate and acquire land interests by voluntary agreement</p> <p>2021-07-13 Letter Community Impacts consultation notification sent</p> <p>2021-10-26 Letter An invitation has been sent to negotiate and acquire land interests by voluntary agreement</p> <p>2021-11-04 Email Correspondence regarding interest in voluntary agreement</p> <p>2021-11-29 Email Correspondence regarding interest in voluntary agreement</p>	N/A	N/A	J	new column added - written representation reference

CA (Compulsory acquisition), CAR (Compulsory acquisition of rights over land and temporary possession), TP (Temporary possession)
 CAS (Compulsory acquisition of subsoil), CASTPS (Compulsory acquisition of subsoil and temporary possession of land at the surface)

No. A	Land interest name/organisation and land agent's name (if applicable) B	Type of interest C	Plot(s) D	Land requirement E	Status of negotiations with land interest F G H	RR ref. no(s). I	WR ref. no(s). J	This version: 4.0 (August 2023)	
								Previous version: 3.0 (July 2023)	
								Change	
								Cell in this row with change	Cell content in previous version
779 Cont'd					2022-02-10 Email Correspondence regarding interest in voluntary agreement 2022-03-02 Email Correspondence regarding voluntary agreement and fee policy 2022-03-10 Email Correspondence regarding fee policy 2022-05-13 Letter Local Refinement consultation notification sent 2022-05-24 Letter Local Refinement consultation extension notification sent 2022-06-10 Email Correspondence to agent clarifying land interests and offer to progress subsoil agreement 2023-01-08 Letter Section 56 notification sent				
780	Richard Joseph Reeder	Cat 1 & 3	42-144	CAR	An invitation to negotiate and acquire land interests by voluntary agreement has been sent by letter. 2018-10-09 Letter Land Interest Questionnaire sent 2018-10-09 Letter Section 42 Statutory consultation notification sent 2019-02-08 Letter Land Interest Questionnaire reminder sent 2020-01-27 Letter Supplementary consultation notification sent 2020-07-13 Letter Design Refinement consultation notification sent 2020-09-29 Letter An invitation has been sent to negotiate and acquire land interests by voluntary agreement 2021-07-13 Letter Community Impacts consultation notification sent 2021-10-26 Letter An invitation has been sent to negotiate and acquire land interests by voluntary agreement 2022-05-13 Letter Local Refinement consultation notification sent	N/A	N/A	J	new column added - written representation reference

CA (Compulsory acquisition), CAR (Compulsory acquisition of rights over land and temporary possession), TP (Temporary possession)
 CAS (Compulsory acquisition of subsoil), CASTPS (Compulsory acquisition of subsoil and temporary possession of land at the surface)

No. A	Land interest name/organisation and land agent's name (if applicable) B	Type of interest C	Plot(s) D	Land require ment E	Status of negotiations with land interest F G H	RR ref. no(s). I	WR ref. no(s). J	This version: 4.0 (August 2023)	
								Previous version: 3.0 (July 2023)	
								Change	
								Cell in this row with change	Cell content in previous version
780 Cont'd					2022-05-24 Letter Local Refinement consultation extension notification sent 2023-01-08 Letter Section 56 notification sent				
781	Richard Paul Hughes	Cat 1 & 3	33-222	CAR	An invitation to negotiate and acquire land interests by voluntary agreement has been sent by letter. 2018-10-09 Letter Land Interest Questionnaire sent 2018-10-09 Letter Section 42 Statutory consultation notification sent 2019-02-08 Letter Land Interest Questionnaire reminder sent 2019-02-18 Letter Land Interest Questionnaire response 2020-01-27 Letter Supplementary consultation notification sent 2020-07-13 Letter Design Refinement consultation notification sent 2020-09-29 Letter An invitation has been sent to negotiate and acquire land interests by voluntary agreement 2020-09-30 Email Correspondence regarding voluntary agreement 2020-10-22 Email Correspondence regarding voluntary agreement 2021-07-13 Letter Community Impacts consultation notification sent 2021-10-26 Letter An invitation has been sent to negotiate and acquire land interests by voluntary agreement 2022-05-13 Letter Local Refinement consultation notification sent 2022-05-24 Letter Local Refinement consultation extension notification sent 2023-01-08 Letter Section 56 notification sent	N/A	N/A	J	new column added - written representation reference

CA (Compulsory acquisition), CAR (Compulsory acquisition of rights over land and temporary possession), TP (Temporary possession)
 CAS (Compulsory acquisition of subsoil), CASTPS (Compulsory acquisition of subsoil and temporary possession of land at the surface)

No. A	Land interest name/organisation and land agent's name (if applicable) B	Type of interest C	Plot(s) D	Land require ment E	Status of negotiations with land interest F G H	RR ref. no(s). I	WR ref. no(s). J	This version: 4.0 (August 2023)	
								Previous version: 3.0 (July 2023)	
								Change	
								Cell in this row with change	Cell content in previous version
782	Richard Rodgers	Cat 1, 2 & 3	01-01 01-02 01-03 01-04 01-08 02-06 02-08 02-09 02-11 02-12	CAR CA CAR CA CAR CAR CAR CAR CAR CA	<p>An invitation to negotiate and acquire land interests by voluntary agreement has been sent by letter.</p> <p>2022-02-01 Letter Environmental compensation landowner engagement notification sent</p> <p>2022-02-14 Letter Land Interest Questionnaire sent</p> <p>2022-03-10 Letter Survey access request sent</p> <p>2022-05-13 Letter Local Refinement consultation notification sent</p> <p>2022-05-24 Letter Local Refinement consultation extension notification sent</p> <p>2022-05-26 Phone Call Conversation regarding Project update and environmental compensation proposals</p> <p>2022-09-07 Letter An invitation has been sent to negotiate and acquire land interests by voluntary agreement</p> <p>2023-01-08 Letter Section 56 notification sent</p>	N/A	N/A	J	new column added - written representation reference
783	Richard William Finch	Cat 1 & 3	43-66	TP	<p>An invitation to negotiate and acquire land interests by voluntary agreement has been sent by letter.</p> <p>2020-02-18 Letter Supplementary consultation notification sent</p> <p>2020-07-13 Letter Design Refinement consultation notification sent</p> <p>2020-09-29 Letter An invitation has been sent to negotiate and acquire land interests by voluntary agreement</p> <p>2021-07-13 Letter Community Impacts consultation notification sent</p> <p>2021-10-26 Letter An invitation has been sent to negotiate and acquire land interests by voluntary agreement</p>	N/A	N/A	J	new column added - written representation reference

CA (Compulsory acquisition), CAR (Compulsory acquisition of rights over land and temporary possession), TP (Temporary possession)
 CAS (Compulsory acquisition of subsoil), CASTPS (Compulsory acquisition of subsoil and temporary possession of land at the surface)

No. A	Land interest name/organisation and land agent's name (if applicable) B	Type of interest C	Plot(s) D	Land requirement E	Status of negotiations with land interest F G H	RR ref. no(s). I	WR ref. no(s). J	This version: 4.0 (August 2023)	
								Previous version: 3.0 (July 2023)	
								Change	
								Cell in this row with change	Cell content in previous version
783 Cont'd					2022-05-13 Letter Local Refinement consultation notification sent 2022-05-24 Letter Local Refinement consultation extension notification sent 2023-01-08 Letter Section 56 notification sent				
784	Ricky Joseph Tavio	Cat 1 & 3	29-250	CAR	An invitation to negotiate and acquire land interests by voluntary agreement has been sent by letter. 2018-10-09 Letter Section 42 Statutory consultation notification sent 2018-10-09 Letter Land Interest Questionnaire sent 2019-02-08 Letter Land Interest Questionnaire reminder sent 2020-01-27 Letter Supplementary consultation notification sent 2020-07-13 Letter Design Refinement consultation notification sent 2020-09-29 Letter An invitation has been sent to negotiate and acquire land interests by voluntary agreement 2021-07-13 Letter Community Impacts consultation notification sent 2021-10-26 Letter An invitation has been sent to negotiate and acquire land interests by voluntary agreement 2022-05-13 Letter Local Refinement consultation notification sent 2022-05-24 Letter Local Refinement consultation extension notification sent 2023-01-08 Letter Section 56 notification sent	N/A	N/A	J	new column added - written representation reference
785	Rita Freeman	Cat 1 & 3	09-11	TP	An invitation to negotiate and acquire land interests by voluntary agreement has been sent by letter. 2020-01-27 Letter Supplementary consultation notification sent	N/A	N/A	J	new column added - written representation reference

CA (Compulsory acquisition), CAR (Compulsory acquisition of rights over land and temporary possession), TP (Temporary possession)
 CAS (Compulsory acquisition of subsoil), CASTPS (Compulsory acquisition of subsoil and temporary possession of land at the surface)

No. A	Land interest name/organisation and land agent's name (if applicable) B	Type of interest C	Plot(s) D	Land require ment E	Status of negotiations with land interest F G H	RR ref. no(s). I	WR ref. no(s). J	This version: 4.0 (August 2023)	
								Previous version: 3.0 (July 2023)	
								Change	
								Cell in this row with change	Cell content in previous version
785 Cont'd					2020-07-13 Letter Design Refinement consultation notification sent 2020-09-29 Letter An invitation has been sent to negotiate and acquire land interests by voluntary agreement 2021-07-13 Letter Community Impacts consultation notification sent 2021-10-26 Letter An invitation has been sent to negotiate and acquire land interests by voluntary agreement 2022-05-13 Letter Local Refinement consultation notification sent 2022-05-24 Letter Local Refinement consultation extension notification sent 2023-01-08 Letter Section 56 notification sent				
786	Rita M Beaney	Cat 1	29-40	CA	Occupier at Gammonfields Way Travellers site. Occupied by way of a licence agreement from Thurrock Council. On site consultation events have been held and attended by Thurrock Council representatives and members of the travelling community to seek feedback on alternative relocation options for this site. During COVID-19 options and engagement were shared via a private Facebook Group as well as engagement by the Traveller Liaison Officer for Thurrock Council. New site agreed in principle by both Thurrock as the Freeholder and by the occupiers. All occupiers will be relocated onto the new site and discussions are ongoing to agree the final details of the design of the site layout. This will enable an indicative plan to be agreed. 2018-11-27 Meeting On site consultation event 2019-12-05 Meeting On site consultation event	N/A	N/A	J	new column added - written representation reference

CA (Compulsory acquisition), CAR (Compulsory acquisition of rights over land and temporary possession), TP (Temporary possession)
 CAS (Compulsory acquisition of subsoil), CASTPS (Compulsory acquisition of subsoil and temporary possession of land at the surface)

No. A	Land interest name/organisation and land agent's name (if applicable) B	Type of interest C	Plot(s) D	Land requirement E	Status of negotiations with land interest F G H	RR ref. no(s). I	WR ref. no(s). J	This version: 4.0 (August 2023)	
								Previous version: 3.0 (July 2023)	
								Change	
								Cell in this row with change	Cell content in previous version
786 Cont'd					2020-02-24 Meeting On site consultation event 2020-07-13 Letter Design Refinement consultation notification sent 2020-07-13 Meeting On site consultation event 2022-05-13 Letter Local Refinement consultation notification sent 2022-05-24 Letter Local Refinement consultation extension notification sent 2022-07-07 Letter Engagement seeking feedback on proposals for final site and pitch layout 2023-01-08 Letter Section 56 notification sent				
787	Robert Andrew Keehn	Cat 1 & 3	26-41	CAR	An invitation to negotiate and acquire land interests by voluntary agreement has been sent by letter. 2020-01-27 Letter Supplementary consultation notification sent 2020-07-13 Letter Design Refinement consultation notification sent 2020-09-29 Letter An invitation has been sent to negotiate and acquire land interests by voluntary agreement 2021-07-13 Letter Community Impacts consultation notification sent 2021-10-26 Letter An invitation has been sent to negotiate and acquire land interests by voluntary agreement 2022-05-13 Letter Local Refinement consultation notification sent 2022-05-24 Letter Local Refinement consultation extension notification sent 2023-01-08 Letter Section 56 notification sent	N/A	N/A	J	new column added - written representation reference
788					An invitation to negotiate and acquire land interests by voluntary agreement has been sent by letter.				

CA (Compulsory acquisition), CAR (Compulsory acquisition of rights over land and temporary possession), TP (Temporary possession)
 CAS (Compulsory acquisition of subsoil), CASTPS (Compulsory acquisition of subsoil and temporary possession of land at the surface)

No. A	Land interest name/organisation and land agent's name (if applicable) B	Type of interest C	Plot(s) D	Land require ment E	Status of negotiations with land interest F G H	RR ref. no(s). I	WR ref. no(s). J	This version: 4.0 (August 2023)	
								Previous version: 3.0 (July 2023)	
								Change	
								Cell in this row with change	Cell content in previous version
788 Cont'd	Robert Broom	Cat 1 & 3	43-71	TP	2020-02-18 Letter Supplementary consultation notification sent 2020-07-13 Letter Design Refinement consultation notification sent 2020-09-29 Letter An invitation has been sent to negotiate and acquire land interests by voluntary agreement 2021-07-13 Letter Community Impacts consultation notification sent 2021-10-26 Letter An invitation has been sent to negotiate and acquire land interests by voluntary agreement 2022-05-13 Letter Local Refinement consultation notification sent 2022-05-24 Letter Local Refinement consultation extension notification sent 2023-01-08 Letter Section 56 notification sent	N/A	N/A	J	new column added - written representation reference
789	Robert Charles Pridmore	Cat 1 & 3	12-31	TP	An invitation to negotiate and acquire land interests by voluntary agreement has been sent by letter. 2020-01-27 Letter Supplementary consultation notification sent 2020-07-13 Letter Design Refinement consultation notification sent 2020-09-29 Letter An invitation has been sent to negotiate and acquire land interests by voluntary agreement 2021-07-13 Letter Community Impacts consultation notification sent 2021-10-26 Letter An invitation has been sent to negotiate and acquire land interests by voluntary agreement 2022-05-13 Letter Local Refinement consultation notification sent 2022-05-24 Letter Local Refinement consultation extension notification sent 2023-01-08 Letter Section 56 notification sent	N/A	N/A	J	new column added - written representation reference

CA (Compulsory acquisition), CAR (Compulsory acquisition of rights over land and temporary possession), TP (Temporary possession)
 CAS (Compulsory acquisition of subsoil), CASTPS (Compulsory acquisition of subsoil and temporary possession of land at the surface)

No. A	Land interest name/organisation and land agent's name (if applicable) B	Type of interest C	Plot(s) D	Land require ment E	Status of negotiations with land interest F G H	RR ref. no(s). I	WR ref. no(s). J	This version: 4.0 (August 2023)	
								Previous version: 3.0 (July 2023)	
								Change	
								Cell in this row with change	Cell content in previous version
790	Robert Clive Champion	Cat 1 & 3	30-63	TP	<p>An invitation to negotiate and acquire land interests by voluntary agreement has been sent by letter.</p> <p>2020-07-13 Letter Design Refinement consultation notification sent</p> <p>2020-09-29 Letter An invitation has been sent to negotiate and acquire land interests by voluntary agreement</p> <p>2021-07-13 Letter Community Impacts consultation notification sent</p> <p>2021-10-26 Letter An invitation has been sent to negotiate and acquire land interests by voluntary agreement</p> <p>2022-05-13 Letter Local Refinement consultation notification sent</p> <p>2022-05-24 Letter Local Refinement consultation extension notification sent</p> <p>2023-01-08 Letter Section 56 notification sent</p>	N/A	N/A	J	new column added - written representation reference
791	Robert Edward Davidson	Cat 1 & 3	09-66	TP	<p>An invitation to negotiate and acquire land interests by voluntary agreement has been sent by letter.</p> <p>2020-01-27 Letter Supplementary consultation notification sent</p> <p>2020-07-13 Letter Design Refinement consultation notification sent</p> <p>2020-09-29 Letter An invitation has been sent to negotiate and acquire land interests by voluntary agreement</p> <p>2021-07-13 Letter Community Impacts consultation notification sent</p> <p>2021-10-26 Letter An invitation has been sent to negotiate and acquire land interests by voluntary agreement</p> <p>2022-05-13 Letter Local Refinement consultation notification sent</p> <p>2022-05-24 Letter Local Refinement consultation extension notification sent</p> <p>2023-01-08 Letter Section 56 notification sent</p>	N/A	N/A	J	new column added - written representation reference

CA (Compulsory acquisition), CAR (Compulsory acquisition of rights over land and temporary possession), TP (Temporary possession)
 CAS (Compulsory acquisition of subsoil), CASTPS (Compulsory acquisition of subsoil and temporary possession of land at the surface)

No. A	Land interest name/organisation and land agent's name (if applicable) B	Type of interest C	Plot(s) D	Land require ment E	Status of negotiations with land interest F G H	RR ref. no(s). I	WR ref. no(s). J	This version: 4.0 (August 2023)	
								Previous version: 3.0 (July 2023)	
								Change	
								Cell in this row with change	Cell content in previous version
792	Robert Edward Rogers	Cat 1	29-121 29-133 29-136	CA CA CA	<p>An invitation to negotiate and acquire land interests by voluntary agreement has been sent by letter.</p> <p>2017-04-12 Letter Preferred Route Announcement notification sent</p> <p>2017-08-23 Letter Survey access request sent</p> <p>2017-10-31 Letter Order Limits update notification sent</p> <p>2018-04-23 Phone Call Conversation regarding survey access</p> <p>2018-04-30 Letter Survey access request sent</p> <p>2018-05-14 Letter Land Interest Questionnaire sent</p> <p>2018-06-29 Letter Land Interest Questionnaire response</p> <p>2018-10-09 Letter Section 42 Statutory consultation notification sent</p> <p>2020-01-27 Letter Supplementary consultation notification sent</p> <p>2020-07-13 Letter Design Refinement consultation notification sent</p> <p>2020-09-29 Letter An invitation has been sent to negotiate and acquire land interests by voluntary agreement</p> <p>2020-11-03 Email Correspondence regarding voluntary agreement</p> <p>2021-07-13 Letter Community Impacts consultation notification sent</p> <p>2022-05-13 Letter Local Refinement consultation notification sent</p> <p>2022-05-24 Letter Local Refinement consultation extension notification sent</p> <p>2023-01-08 Letter Section 56 notification sent</p>	RR-0917	N/A	J	new column added - written representation reference
793					<p>An invitation to negotiate and acquire land interests by voluntary agreement has been sent by letter.</p>				

CA (Compulsory acquisition), CAR (Compulsory acquisition of rights over land and temporary possession), TP (Temporary possession)
 CAS (Compulsory acquisition of subsoil), CASTPS (Compulsory acquisition of subsoil and temporary possession of land at the surface)

No. A	Land interest name/organisation and land agent's name (if applicable) B	Type of interest C	Plot(s) D	Land requirement E	Status of negotiations with land interest F G H	RR ref. no(s). I	WR ref. no(s). J	This version: 4.0 (August 2023)		
								Previous version: 3.0 (July 2023)		
								Change		
								Cell in this row with change	Cell content in previous version	
793 Cont'd	Robert Hentry Pope	Cat 1 & 3	43-60	CAR	2020-07-13 Letter	Design Refinement consultation notification sent	N/A	N/A	J	new column added - written representation reference
				CAR	2020-09-29 Letter	An invitation has been sent to negotiate and acquire land interests by voluntary agreement				
			43-61		2021-07-13 Letter	Community Impacts consultation notification sent				
					2021-10-26 Letter	An invitation has been sent to negotiate and acquire land interests by voluntary agreement				
					2022-05-13 Letter	Local Refinement consultation notification sent				
					2022-05-24 Letter	Local Refinement consultation extension notification sent				
					2023-01-08 Letter	Section 56 notification sent				
794	Robert Humphrey	Cat 1 & 3	42-166	CAR		An invitation to negotiate and acquire land interests by voluntary agreement has been sent by letter.	N/A	N/A	J	new column added - written representation reference
					2018-10-09 Letter	Section 42 Statutory consultation notification sent				
					2018-10-09 Letter	Land Interest Questionnaire sent				
					2019-02-08 Letter	Land Interest Questionnaire reminder sent				
					2020-01-27 Letter	Supplementary consultation notification sent				
					2020-07-13 Letter	Design Refinement consultation notification sent				
					2020-09-29 Letter	An invitation has been sent to negotiate and acquire land interests by voluntary agreement				
					2021-07-13 Letter	Community Impacts consultation notification sent				
					2021-10-26 Letter	An invitation has been sent to negotiate and acquire land interests by voluntary agreement				
2022-05-13 Letter	Local Refinement consultation notification sent									

CA (Compulsory acquisition), CAR (Compulsory acquisition of rights over land and temporary possession), TP (Temporary possession)
 CAS (Compulsory acquisition of subsoil), CASTPS (Compulsory acquisition of subsoil and temporary possession of land at the surface)

Planning Inspectorate Scheme Ref: TR010032
 Application Document Ref: TR010032/APP/4.1
 DATE: August 2023
 DEADLINE: 3

No. A	Land interest name/organisation and land agent's name (if applicable) B	Type of interest C	Plot(s) D	Land requirement E	Status of negotiations with land interest F G H	RR ref. no(s). I	WR ref. no(s). J	This version: 4.0 (August 2023)	
								Previous version: 3.0 (July 2023)	
								Change	
								Cell in this row with change	Cell content in previous version
794 Cont'd					2022-05-24 Letter Local Refinement consultation extension notification sent 2023-01-08 Letter Section 56 notification sent				
795	Robert James Thompson	Cat 1 & 3	43-78	TP	An invitation to negotiate and acquire land interests by voluntary agreement has been sent by letter. 2020-07-13 Letter Design Refinement consultation notification sent 2020-09-29 Letter An invitation has been sent to negotiate and acquire land interests by voluntary agreement 2021-07-13 Letter Community Impacts consultation notification sent 2021-10-26 Letter An invitation has been sent to negotiate and acquire land interests by voluntary agreement 2022-05-13 Letter Local Refinement consultation notification sent 2022-05-24 Letter Local Refinement consultation extension notification sent 2023-01-08 Letter Section 56 notification sent	N/A	N/A	J	new column added - written representation reference
796	Robert Joseph Birch	Cat 1 & 3	44-99 44-100	CAR CAR	An invitation to negotiate and acquire land interests by voluntary agreement has been sent by letter. 2020-07-13 Letter Design Refinement consultation notification sent 2020-09-29 Letter An invitation has been sent to negotiate and acquire land interests by voluntary agreement 2021-06-02 Email Correspondence regarding survey works 2021-07-13 Letter Community Impacts consultation notification sent 2021-09-29 Letter Land Interest Questionnaire sent 2021-10-26 Letter An invitation has been sent to negotiate and acquire land interests by voluntary agreement	N/A	N/A	J	new column added - written representation reference

CA (Compulsory acquisition), CAR (Compulsory acquisition of rights over land and temporary possession), TP (Temporary possession)
 CAS (Compulsory acquisition of subsoil), CASTPS (Compulsory acquisition of subsoil and temporary possession of land at the surface)

No. A	Land interest name/organisation and land agent's name (if applicable) B	Type of interest C	Plot(s) D	Land require ment E	Status of negotiations with land interest F G H	RR ref. no(s). I	WR ref. no(s). J	This version: 4.0 (August 2023)	
								Previous version: 3.0 (July 2023)	
								Change	
								Cell in this row with change	Cell content in previous version
796 Cont'd					2022-01-19 Email Correspondence requesting a meeting 2022-05-13 Letter Local Refinement consultation notification sent 2022-05-24 Letter Local Refinement consultation extension notification sent 2023-01-08 Letter Section 56 notification sent				
797	Robert Neil South		10-17 10-22 10-25	CA CA CA	The Applicant has met with the landowner who is aware of the Project proposals to acquire land for nitrogen deposition compensation. Following a meeting with the landowner on 11/10/22 there has been no further engagement from the landowner. 2023-01-08 Letter Section 56 notification sent	N/A	N/A	B, C, D, E, F, G, H, I, J	Entry deleted and person assigned to group no. 14
798	Robert Peter Rydings	Cat 1 & 3	25-72	CAR	An invitation to negotiate and acquire land interests by voluntary agreement has been sent by letter. 2022-05-13 Letter Local Refinement consultation notification sent 2022-05-24 Letter Local Refinement consultation extension notification sent 2022-09-07 Letter An invitation has been sent to negotiate and acquire land interests by voluntary agreement 2023-01-08 Letter Section 56 notification sent	N/A	N/A	J	new column added - written representation reference
799	Robin Gareth Denis Cox	Cat 1 & 3	24-37	CA	An invitation to negotiate and acquire land interests by voluntary agreement has been sent by letter. 2018-10-09 Letter Land Interest Questionnaire sent	N/A	N/A	J	new column added - written representation reference

CA (Compulsory acquisition), CAR (Compulsory acquisition of rights over land and temporary possession), TP (Temporary possession)
 CAS (Compulsory acquisition of subsoil), CASTPS (Compulsory acquisition of subsoil and temporary possession of land at the surface)

No. A	Land interest name/organisation and land agent's name (if applicable) B	Type of interest C	Plot(s) D	Land requirement E	Status of negotiations with land interest F G H	RR ref. no(s). I	WR ref. no(s). J	This version: 4.0 (August 2023)	
								Previous version: 3.0 (July 2023)	
								Change	
								Cell in this row with change	Cell content in previous version
799 Cont'd					2018-10-09 Letter Section 42 Statutory consultation notification sent 2019-02-08 Letter Land Interest Questionnaire reminder sent 2020-01-27 Letter Supplementary consultation notification sent 2020-07-13 Letter Design Refinement consultation notification sent 2020-09-29 Letter An invitation has been sent to negotiate and acquire land interests by voluntary agreement 2021-07-13 Letter Community Impacts consultation notification sent 2021-10-26 Letter An invitation has been sent to negotiate and acquire land interests by voluntary agreement 2022-05-13 Letter Local Refinement consultation notification sent 2022-05-24 Letter Local Refinement consultation extension notification sent 2023-01-08 Letter Section 56 notification sent				
800	Robin Thomas Olley	Cat 1 & 3	25-14 25-16 25-17	CAR CAR CAR	An invitation to negotiate and acquire land interests by voluntary agreement has been sent by letter. 2020-09-29 Letter An invitation has been sent to negotiate and acquire land interests by voluntary agreement 2021-10-26 Letter An invitation has been sent to negotiate and acquire land interests by voluntary agreement 2022-01-06 Email Correspondence regarding land referencing 2023-01-08 Letter Section 56 notification sent	N/A	N/A	J	new column added - written representation reference
801	Robyn Emily Bennett	Cat 1 & 3	09-44	TP	2022-05-13 Letter Local Refinement consultation notification sent	N/A	N/A	J	new column added - written representation reference

CA (Compulsory acquisition), CAR (Compulsory acquisition of rights over land and temporary possession), TP (Temporary possession)
 CAS (Compulsory acquisition of subsoil), CASTPS (Compulsory acquisition of subsoil and temporary possession of land at the surface)

No. A	Land interest name/organisation and land agent's name (if applicable) B	Type of interest C	Plot(s) D	Land require ment E	Status of negotiations with land interest F G H	RR ref. no(s). I	WR ref. no(s). J	This version: 4.0 (August 2023)	
								Previous version: 3.0 (July 2023)	
								Change	
								Cell in this row with change	Cell content in previous version
801 Cont'd					2022-05-24 Letter Local Refinement consultation extension notification sent 2022-09-07 Letter An invitation has been sent to negotiate and acquire land interests by voluntary agreement 2023-01-08 Letter Section 56 notification sent				
802	Rodney Francis Tyler Sylvia Margaret Tyler	Cat 1 & 3	44-109 44-115	TP TP	An invitation to negotiate and acquire land interests by voluntary agreement has been sent by letter. 2017-10-31 Letter Order Limits update notification sent 2018-05-14 Letter Land Interest Questionnaire sent 2018-05-31 Letter Land Interest Questionnaire response 2018-10-09 Letter Section 42 Statutory consultation notification sent 2019-03-21 Email Correspondence regarding survey access 2020-01-27 Letter Supplementary consultation notification sent 2020-07-13 Letter Design Refinement consultation notification sent 2020-09-29 Letter An invitation has been sent to negotiate and acquire land interests by voluntary agreement 2021-07-13 Letter Community Impacts consultation notification sent 2021-10-26 Letter An invitation has been sent to negotiate and acquire land interests by voluntary agreement 2022-05-13 Letter Local Refinement consultation notification sent 2022-05-24 Letter Local Refinement consultation extension notification sent 2023-01-08 Letter Section 56 notification sent	N/A	N/A	J	new column added - written representation reference

CA (Compulsory acquisition), CAR (Compulsory acquisition of rights over land and temporary possession), TP (Temporary possession)
CAS (Compulsory acquisition of subsoil), CASTPS (Compulsory acquisition of subsoil and temporary possession of land at the surface)

Planning Inspectorate Scheme Ref: TR010032
Application Document Ref: TR010032/APP/4.1
DATE: August 2023
DEADLINE: 3

No. A	Land interest name/organisation and land agent's name (if applicable) B	Type of interest C	Plot(s) D	Land requirement E	Status of negotiations with land interest F G H	RR ref. no(s). I	WR ref. no(s). J	This version: 4.0 (August 2023)	
								Previous version: 3.0 (July 2023)	
								Change	
								Cell in this row with change	Cell content in previous version
803	Roger Alan Dines	Cat 1 & 3	43-67	TP	<p>An invitation to negotiate and acquire land interests by voluntary agreement has been sent by letter.</p> <p>2020-02-18 Letter Supplementary consultation notification sent</p> <p>2020-07-13 Letter Design Refinement consultation notification sent</p> <p>2020-09-29 Letter An invitation has been sent to negotiate and acquire land interests by voluntary agreement</p> <p>2020-09-30 Email Correspondence regarding voluntary agreement letter</p> <p>2021-07-13 Letter Community Impacts consultation notification sent</p> <p>2021-10-26 Letter An invitation has been sent to negotiate and acquire land interests by voluntary agreement</p> <p>2021-11-01 Email Correspondence regarding interest in voluntary agreement</p> <p>2021-11-09 Email Correspondence sending voluntary licence agreement</p> <p>2022-05-13 Letter Local Refinement consultation notification sent</p> <p>2022-05-24 Letter Local Refinement consultation extension notification sent</p> <p>2023-01-08 Letter Section 56 notification sent</p>	N/A	N/A	J	new column added - written representation reference
804	Rolland Doku Dankwa	Cat 1 & 3	43-63	TP	<p>An invitation has been sent to negotiate and acquire land interests by voluntary agreement.</p> <p>2022-08-18 Letter Local Refinement Consultation notification sent</p> <p>2022-09-07 Letter An invitation has been sent to negotiate and acquire land interests by voluntary agreement</p> <p>2023-01-08 Letter Section 56 notification sent</p>	N/A	N/A	J	new column added - written representation reference

CA (Compulsory acquisition), CAR (Compulsory acquisition of rights over land and temporary possession), TP (Temporary possession)
 CAS (Compulsory acquisition of subsoil), CASTPS (Compulsory acquisition of subsoil and temporary possession of land at the surface)

No. A	Land interest name/organisation and land agent's name (if applicable) B	Type of interest C	Plot(s) D	Land require ment E	Status of negotiations with land interest F G H	RR ref. no(s). I	WR ref. no(s). J	This version: 4.0 (August 2023)	
								Previous version: 3.0 (July 2023)	
								Change	
								Cell in this row with change	Cell content in previous version
805	Ronald Alan Miles	Cat 1 & 3	33-196	CAR	An invitation to negotiate and acquire land interests by voluntary agreement has been sent by letter. 2018-10-09 Letter Section 42 Statutory consultation notification sent 2018-10-09 Letter Land Interest Questionnaire sent 2019-02-08 Letter Land Interest Questionnaire reminder sent 2020-01-27 Letter Supplementary consultation notification sent 2020-07-13 Letter Design Refinement consultation notification sent 2020-09-29 Letter An invitation has been sent to negotiate and acquire land interests by voluntary agreement 2021-07-13 Letter Community Impacts consultation notification sent 2021-10-26 Letter An invitation has been sent to negotiate and acquire land interests by voluntary agreement 2022-05-13 Letter Local Refinement consultation notification sent 2022-05-24 Letter Local Refinement consultation extension notification sent 2023-01-08 Letter Section 56 notification sent	N/A	N/A	J	new column added - written representation reference
806	Ronald David Prior	Cat 1, 2 & 3	03-93 03-101	CA CA	The Applicant is in contact with landowner and agent who are aware of the Project's impact and the requirement for permanent acquisition of land. 2020-01-27 Letter Supplementary consultation notification sent 2020-03-16 Letter Land Interest Questionnaire sent 2020-06-16 Email Correspondence confirming case manager and process to appoint an agent	N/A	N/A	J	new column added - written representation reference

CA (Compulsory acquisition), CAR (Compulsory acquisition of rights over land and temporary possession), TP (Temporary possession)
 CAS (Compulsory acquisition of subsoil), CASTPS (Compulsory acquisition of subsoil and temporary possession of land at the surface)

No. A	Land interest name/organisation and land agent's name (if applicable) B	Type of interest C	Plot(s) D	Land requirement E	Status of negotiations with land interest F G H	RR ref. no(s). I	WR ref. no(s). J	This version: 4.0 (August 2023)	
								Previous version: 3.0 (July 2023)	
								Change	
								Cell in this row with change	Cell content in previous version
806 Cont'd					2020-07-06 Phone Call Conversation regarding land interests, Project proposals, Development Consent Order process, compensation and voluntary agreement 2020-07-13 Letter Design Refinement consultation notification sent 2020-09-19 Letter Land Interest Questionnaire response 2020-09-29 Letter An invitation has been sent to negotiate and acquire land interests by voluntary agreement 2021-06-29 Email Correspondence regarding voluntary agreement and fee policy 2021-07-13 Letter Community Impacts consultation notification sent 2021-10-26 Letter An invitation has been sent to negotiate and acquire land interests by voluntary agreement 2021-11-01 Email Correspondence from agent confirming landowner doesn't want to engage currently 2022-01-21 Email Correspondence seeking confirmation that agent is instructed 2022-05-13 Letter Local Refinement consultation notification sent 2022-05-24 Letter Local Refinement consultation extension notification sent 2023-01-08 Letter Section 56 notification sent 2023-01-18 Email Correspondence to landowner and agent with an update on DCO application and invitation to re-open negotiations on the Applicants standard voluntary agreement				
807	Ronald Maurice Preshous	Cat 1 & 3	26-37	CAR	An invitation to negotiate and acquire land interests by voluntary agreement has been sent by letter. 2020-01-27 Letter Supplementary consultation notification sent	N/A	N/A	J	new column added - written representation reference

CA (Compulsory acquisition), CAR (Compulsory acquisition of rights over land and temporary possession), TP (Temporary possession)
 CAS (Compulsory acquisition of subsoil), CASTPS (Compulsory acquisition of subsoil and temporary possession of land at the surface)

No. A	Land interest name/organisation and land agent's name (if applicable) B	Type of interest C	Plot(s) D	Land requirement E	Status of negotiations with land interest F G H	RR ref. no(s). I	WR ref. no(s). J	This version: 4.0 (August 2023)	
								Previous version: 3.0 (July 2023)	
								Change	
								Cell in this row with change	Cell content in previous version
807 Cont'd					2020-07-13 Letter Design Refinement consultation notification sent 2020-09-29 Letter An invitation has been sent to negotiate and acquire land interests by voluntary agreement 2021-07-13 Letter Community Impacts consultation notification sent 2021-10-26 Letter An invitation has been sent to negotiate and acquire land interests by voluntary agreement 2022-05-13 Letter Local Refinement consultation notification sent 2022-05-24 Letter Local Refinement consultation extension notification sent 2023-01-08 Letter Section 56 notification sent				
808	Rosaline Herlina Ignatov	Cat 1 & 3	30-56	TP	An invitation to negotiate and acquire land interests by voluntary agreement has been sent by letter. 2021-07-13 Letter Community Impacts consultation notification sent 2021-10-26 Letter An invitation has been sent to negotiate and acquire land interests by voluntary agreement 2022-05-13 Letter Local Refinement consultation notification sent 2022-05-24 Letter Local Refinement consultation extension notification sent 2023-01-08 Letter Section 56 notification sent	N/A	N/A	J	new column added - written representation reference
809	Rose Ivy Carter	Cat 1 & 3	13-31 13-36 13-38	CAR CA CASTPS	An invitation to negotiate and acquire land interests by voluntary agreement has been sent by letter. 2017-04-12 Letter Preferred Route Announcement notification sent 2017-08-17 Letter Survey access request sent 2017-10-31 Letter Order Limits update notification sent	N/A	N/A	J	new column added - written representation reference

CA (Compulsory acquisition), CAR (Compulsory acquisition of rights over land and temporary possession), TP (Temporary possession)
 CAS (Compulsory acquisition of subsoil), CASTPS (Compulsory acquisition of subsoil and temporary possession of land at the surface)

No. A	Land interest name/organisation and land agent's name (if applicable) B	Type of interest C	Plot(s) D	Land requirement E	Status of negotiations with land interest F G H	RR ref. no(s). I	WR ref. no(s). J	This version: 4.0 (August 2023)	
								Previous version: 3.0 (July 2023)	
								Change	
								Cell in this row with change	Cell content in previous version
809 Cont'd			13-39 13-40	CA CAR	2018-08-13 Meeting Discussion regarding unregistered land 2018-08-20 Letter Land Interest Questionnaire sent 2018-10-09 Letter Section 42 Statutory consultation notification sent 2020-01-27 Letter Supplementary consultation notification sent 2020-07-13 Letter Design Refinement consultation notification sent 2020-09-29 Letter An invitation has been sent to negotiate and acquire land interests by voluntary agreement 2021-07-13 Letter Community Impacts consultation notification sent 2021-10-26 Letter An invitation has been sent to negotiate and acquire land interests by voluntary agreement 2022-05-13 Letter Local Refinement consultation notification sent 2022-05-24 Letter Local Refinement consultation extension notification sent 2023-01-08 Letter Section 56 notification sent				
810	Roseberry Property Development Company Limited	Cat 1 & 3	24-159 24-161	CA CAR	An invitation to negotiate and acquire land interests by voluntary agreement has been sent by letter. 2020-07-13 Letter Design Refinement consultation notification sent 2020-09-29 Letter An invitation has been sent to negotiate and acquire land interests by voluntary agreement 2021-07-13 Letter Community Impacts consultation notification sent 2021-10-26 Letter An invitation has been sent to negotiate and acquire land interests by voluntary agreement 2021-11-19 Email Correspondence regarding voluntary agreement	N/A	N/A	J	new column added - written representation reference

CA (Compulsory acquisition), CAR (Compulsory acquisition of rights over land and temporary possession), TP (Temporary possession)
 CAS (Compulsory acquisition of subsoil), CASTPS (Compulsory acquisition of subsoil and temporary possession of land at the surface)

No. A	Land interest name/organisation and land agent's name (if applicable) B	Type of interest C	Plot(s) D	Land requirement E	Status of negotiations with land interest F G H	RR ref. no(s). I	WR ref. no(s). J	This version: 4.0 (August 2023)	
								Previous version: 3.0 (July 2023)	
								Change	
								Cell in this row with change	Cell content in previous version
810 Cont'd					2022-05-13 Letter Local Refinement consultation notification sent 2022-05-24 Letter Local Refinement consultation extension notification sent 2023-01-08 Letter Section 56 notification sent				
811	Rosemary Beechener	Cat 1 & 3	25-36	CAR	An invitation to negotiate and acquire land interests by voluntary agreement has been sent by letter. 2020-01-27 Letter Supplementary consultation notification sent 2020-07-13 Letter Design Refinement consultation notification sent 2020-09-29 Letter An invitation has been sent to negotiate and acquire land interests by voluntary agreement 2021-07-13 Letter Community Impacts consultation notification sent 2021-10-26 Letter An invitation has been sent to negotiate and acquire land interests by voluntary agreement 2022-05-13 Letter Local Refinement consultation notification sent 2022-05-24 Letter Local Refinement consultation extension notification sent 2023-01-08 Letter Section 56 notification sent	N/A	N/A	J	new column added - written representation reference
812	Rosina Elizabeth Emily Bird	Cat 1 & 3	42-175	CAR	An invitation to negotiate and acquire land interests by voluntary agreement has been sent by letter. 2020-01-27 Letter Supplementary consultation notification sent 2020-07-13 Letter Design Refinement consultation notification sent 2020-09-29 Letter An invitation has been sent to negotiate and acquire land interests by voluntary agreement 2021-07-13 Letter Community Impacts consultation notification sent	N/A	N/A	J	new column added - written representation reference

CA (Compulsory acquisition), CAR (Compulsory acquisition of rights over land and temporary possession), TP (Temporary possession)
 CAS (Compulsory acquisition of subsoil), CASTPS (Compulsory acquisition of subsoil and temporary possession of land at the surface)

No. A	Land interest name/organisation and land agent's name (if applicable) B	Type of interest C	Plot(s) D	Land requirement E	Status of negotiations with land interest F G H	RR ref. no(s). I	WR ref. no(s). J	This version: 4.0 (August 2023)	
								Previous version: 3.0 (July 2023)	
								Change	
								Cell in this row with change	Cell content in previous version
812 Cont'd					2021-10-26 Letter An invitation has been sent to negotiate and acquire land interests by voluntary agreement 2022-05-13 Letter Local Refinement consultation notification sent 2022-05-24 Letter Local Refinement consultation extension notification sent 2023-01-08 Letter Section 56 notification sent				
813	Ross Paul Alexander Sarah Derry	Cat 1 & 3	29-67 33-198	CA CA	Property bought under the blight provisions by the Applicant. The occupier is a tenant of the Applicant occupying by way of an Assured Shorthold Tenancy. Possession will be sought under the AST first. 2022-05-13 Letter Local Refinement consultation notification sent 2022-05-24 Letter Local Refinement consultation extension notification sent 2023-01-08 Letter Section 56 notification sent	N/A	N/A	J	new column added - written representation reference
814	Rowland Stephen Beechener	Cat 1 & 3	25-36	CAR	An invitation to negotiate and acquire land interests by voluntary agreement has been sent by letter. 2020-01-27 Letter Supplementary consultation notification sent 2020-07-13 Letter Design Refinement consultation notification sent 2020-09-29 Letter An invitation has been sent to negotiate and acquire land interests by voluntary agreement 2021-07-13 Letter Community Impacts consultation notification sent 2021-10-26 Letter An invitation has been sent to negotiate and acquire land interests by voluntary agreement 2022-05-13 Letter Local Refinement consultation notification sent	N/A	N/A	J	new column added - written representation reference

CA (Compulsory acquisition), CAR (Compulsory acquisition of rights over land and temporary possession), TP (Temporary possession)
CAS (Compulsory acquisition of subsoil), CASTPS (Compulsory acquisition of subsoil and temporary possession of land at the surface)

Planning Inspectorate Scheme Ref: TR010032
Application Document Ref: TR010032/APP/4.1
DATE: August 2023
DEADLINE: 3

No. A	Land interest name/organisation and land agent's name (if applicable) B	Type of interest C	Plot(s) D	Land requirement E	Status of negotiations with land interest F G H	RR ref. no(s). I	WR ref. no(s). J	This version: 4.0 (August 2023)	
								Previous version: 3.0 (July 2023)	
								Change	
								Cell in this row with change	Cell content in previous version
814 Cont'd					2022-05-24 Letter Local Refinement consultation extension notification sent 2023-01-08 Letter Section 56 notification sent				
815	Roy Henderson Farmer	Cat 1 & 3	25-57	CAR	An invitation to negotiate and acquire land interests by voluntary agreement has been sent by letter. 2020-01-27 Letter Supplementary consultation notification sent 2020-07-13 Letter Design Refinement consultation notification sent 2020-09-29 Letter An invitation has been sent to negotiate and acquire land interests by voluntary agreement 2021-07-13 Letter Community Impacts consultation notification sent 2021-10-26 Letter An invitation has been sent to negotiate and acquire land interests by voluntary agreement 2022-05-13 Letter Local Refinement consultation notification sent 2022-05-24 Letter Local Refinement consultation extension notification sent 2023-01-08 Letter Section 56 notification sent	N/A	N/A	J	new column added - written representation reference
816	Royal Mail Group Limited	Cat 2 & 3	24-17	CAR	Notification of the Project and confirmation of assets has taken place. The draft Development Consent Order contains Protective Provisions for the benefit of statutory undertakers and prohibits compulsory acquisition of any of their apparatus without consent. The Applicant is progressing a Statement of Common Ground and further negotiations will be progressed up to and during examination. 2018-11-21 Meeting Introductory meeting and Statutory consultation overview	RR-0941	N/A	J	new column added - written representation reference

CA (Compulsory acquisition), CAR (Compulsory acquisition of rights over land and temporary possession), TP (Temporary possession)
 CAS (Compulsory acquisition of subsoil), CASTPS (Compulsory acquisition of subsoil and temporary possession of land at the surface)

No. A	Land interest name/organisation and land agent's name (if applicable) B	Type of interest C	Plot(s) D	Land requirement E	Status of negotiations with land interest F G H	RR ref. no(s). I	WR ref. no(s). J	This version: 4.0 (August 2023)									
								Previous version: 3.0 (July 2023)									
								Change									
								Cell in this row with change	Cell content in previous version								
816 Cont'd			33-119	CAR	2020-07-13 Letter	Design Refinement consultation notification sent											
			42-137	TP	2020-09-29 Letter	An invitation has been sent to negotiate and acquire land interests by voluntary agreement											
			43-82	TP	2021-07-13 Letter	Community Impacts consultation notification sent											
			45-165	CAR	2021-10-26 Letter	An invitation has been sent to negotiate and acquire land interests by voluntary agreement											
					2022-05-13 Letter	Local Refinement consultation notification sent											
					2023-01-08 Letter	Section 56 notification sent											
817	Royal Society for the Protection of Birds	Cat 1, 2 & 3	15-01	TP	2017-04-12 Letter	RSPB is the freeholder of land occupied by Mayor's Office for Policing and Crime (MOPAC) and as such has asked the Applicant to progress discussions with MOPAC in the first instance. The design is now progressing with MOPAC, and RSPB has confirmed they are happy with the planned works and that in respect of the habitat creation they will pick up the ongoing management of this area (subject to Contract). Formal agreement to be progressed.		RR-0942	REP1-278	H	RSPB are the Freeholder of land occupied by Mayors Office for Policing and Crime (MOPAC) and as such have asked us to progress discussions with them in the first instance. The design is now progressing with MOPAC, and RSPB have confirmed they are happy with the planned works and that in respect of the habitat creation they will pick up the ongoing management of this area (subject to Contract). Formal agreement to be progressed.						
												15-09	TP	2017-05-19 Email	Correspondence regarding survey access		new column added - written representation reference
												15-13	CAS	2017-10-31 Letter	Order Limits update notification sent		
												15-15	CAS	2018-07-12 Email	Correspondence regarding Order Limits update		
												15-16	CAS	2018-08-20 Letter	Land Interest Questionnaire sent		
												15-17	CASTPS	2018-09-19 Letter	Land Interest Questionnaire response		

CA (Compulsory acquisition), CAR (Compulsory acquisition of rights over land and temporary possession), TP (Temporary possession)
 CAS (Compulsory acquisition of subsoil), CASTPS (Compulsory acquisition of subsoil and temporary possession of land at the surface)

Planning Inspectorate Scheme Ref: TR010032
 Application Document Ref: TR010032/APP/4.1
 DATE: August 2023
 DEADLINE: 3

No. A	Land interest name/organisation and land agent's name (if applicable) B	Type of interest C	Plot(s) D	Land requirement E	Status of negotiations with land interest F G H	RR ref. no(s). I	WR ref. no(s). J	This version: 4.0 (August 2023)	
								Previous version: 3.0 (July 2023)	
								Change	
								Cell in this row with change	Cell content in previous version
817 Cont'd			15-18	CASTPS	2018-10-08 Email Correspondence regarding Land Interest Questionnaire				
			15-21	TP	2018-10-09 Letter Section 42 Statutory consultation notification sent				
			15-22	TP	2019-08-15 Letter 2019 Post-Statutory consultation notification sent				
			15-23	TP	2020-01-27 Letter Supplementary consultation notification sent				
					2020-03-25 Email Correspondence regarding Supplementary consultation				
					2020-04-02 Email Correspondence attaching Supplementary consultation response				
					2020-07-13 Letter Design Refinement consultation notification sent				
					2020-11-25 Meeting Discussion regarding ecological impact of Project				
					2021-02-22 Email Correspondence regarding habitat enhancement and request for a meeting				
					2021-03-05 Email Correspondence attaching minutes of a meeting				
					2021-03-12 Email Correspondence regarding issues raised in previous meeting and request for another meeting				
					2021-03-24 Email Correspondence regarding possible environmental enhancements				
					2021-03-30 Email Correspondence regarding agenda for upcoming meeting				
					2021-04-01 Meeting Discussion regarding survey works and land enhancements				
					2021-04-19 Email Correspondence regarding request for a meeting to discuss temporary acquisition of land and proposed restoration				
2021-04-23 Email Correspondence regarding timescale of land agreements									
2021-05-13 Meeting Discussion regarding habitat enhancement works									

CA (Compulsory acquisition), CAR (Compulsory acquisition of rights over land and temporary possession), TP (Temporary possession)
 CAS (Compulsory acquisition of subsoil), CASTPS (Compulsory acquisition of subsoil and temporary possession of land at the surface)

No. A	Land interest name/organisation and land agent's name (if applicable) B	Type of interest C	Plot(s) D	Land requirement E	Status of negotiations with land interest F G H	RR ref. no(s). I	WR ref. no(s). J	This version: 4.0 (August 2023)	
								Previous version: 3.0 (July 2023)	
								Change	
								Cell in this row with change	Cell content in previous version
817 Cont'd					2021-07-13 Letter Community Impacts consultation notification sent 2022-03-15 Email Correspondence regarding Local Refinement consultation 2022-05-13 Letter Local Refinement consultation notification sent 2022-05-24 Letter Local Refinement consultation extension notification sent 2022-11-29 Email To agent / landowner informally advising of DCO formal acceptance 2022-12-05 Meeting With RSPB officers to update on DCO process and handback design commitments (REAC and SACR) 2022-12-07 Email To agent / landowner sending DCO Briefing Guide 2022-12-19 Email To agent / landowner giving prior notice on period for making relevant representations to register as an interested party 2023-01-09 Email To agent sending copy of s56 template letter and spreadsheet of client(s) recently receiving s56 letters 2023-01-24 Letter Section 56 notification sent				
818	Royston Robert Plunkett	Cat 1 & 3	42-151	CAR	An invitation to negotiate and acquire land interests by voluntary agreement has been sent by letter. 2018-10-09 Letter Section 42 Statutory consultation notification sent 2018-10-09 Letter Land Interest Questionnaire sent 2019-02-08 Letter Land Interest Questionnaire reminder sent 2020-01-27 Letter Supplementary consultation notification sent 2020-07-13 Letter Design Refinement consultation notification sent	N/A	N/A	J	new column added - written representation reference

CA (Compulsory acquisition), CAR (Compulsory acquisition of rights over land and temporary possession), TP (Temporary possession)
 CAS (Compulsory acquisition of subsoil), CASTPS (Compulsory acquisition of subsoil and temporary possession of land at the surface)

No. A	Land interest name/organisation and land agent's name (if applicable) B	Type of interest C	Plot(s) D	Land requirement E	Status of negotiations with land interest F G H	RR ref. no(s). I	WR ref. no(s). J	This version: 4.0 (August 2023)	
								Previous version: 3.0 (July 2023)	
								Change	
								Cell in this row with change	Cell content in previous version
818 Cont'd					2020-09-29 Letter An invitation has been sent to negotiate and acquire land interests by voluntary agreement 2021-07-13 Letter Community Impacts consultation notification sent 2021-10-26 Letter An invitation has been sent to negotiate and acquire land interests by voluntary agreement 2022-05-13 Letter Local Refinement consultation notification sent 2022-05-24 Letter Local Refinement consultation extension notification sent 2023-01-08 Letter Section 56 notification sent				
819	Ruskin Landscapes Limited	Cat 1 & 3	39-12 39-20 39-21 39-28 39-29 39-32 39-33	TP CAR CAR CAR CAR CAR CAR	Contact has been made with landowner who is aware of the Project and its impact on their property which has been significantly reduced owing to relocation of a works compound elsewhere. Detailed engagement will continue in respect of land requirements in particular a new vehicular access off a public road the use of which may be temporarily shared by the Applicant and landowner. 2017-04-27 Email Correspondence regarding survey works agreement 2017-10-31 Letter Order Limits update notification sent 2018-07-19 Phone Call Conversation regarding Order Limits update, Project timeline and survey access 2018-08-20 Letter Land Interest Questionnaire sent 2018-10-09 Letter Section 42 Statutory consultation notification sent 2019-02-15 Meeting Initial meeting to discuss Project update and impact of the Project on their interests 2019-03-15 Email Correspondence regarding survey access	RR-0946	N/A	H J	Contact has been made with landowner who is aware of the Project and its impact on their property which has been significantly reduced owing to relocation of a works compound elsewhere. Detailed engagement will continue in respect of land requirements in particular a new vehicular access off a public road the use of which to be temporarily shared by the applicant and landowner. new column added - written representation reference

CA (Compulsory acquisition), CAR (Compulsory acquisition of rights over land and temporary possession), TP (Temporary possession)
 CAS (Compulsory acquisition of subsoil), CASTPS (Compulsory acquisition of subsoil and temporary possession of land at the surface)

No. A	Land interest name/organisation and land agent's name (if applicable) B	Type of interest C	Plot(s) D	Land require ment E	Status of negotiations with land interest F G H	RR ref. no(s). I	WR ref. no(s). J	This version: 4.0 (August 2023)		
								Previous version: 3.0 (July 2023)		
								Change		
								Cell in this row with change	Cell content in previous version	
819 Cont'd			39-35	CA	2019-04-11 Email	Correspondence regarding survey works				
			42-138	TP	2019-08-15 Letter	2019 Post-Statutory consultation notification sent				
			42-174	CAR	2020-01-27 Letter	Supplementary consultation notification sent				
			42-176	CAR	2020-04-14 Email	Correspondence regarding survey works				
			42-178	CAR	2020-06-05 Email	Correspondence regarding survey access				
			42-183	CAR	2020-06-09 Email	Correspondence regarding survey works				
					2020-06-24 Phone Call	Conversation with landowner to discuss land requirements, potential coordination of works and agreement for temporary occupation				
					2020-07-10 Email	Correspondence proposing all parties meeting with Project construction and logistics managers				
					2020-07-13 Letter	Design Refinement consultation notification sent				
					2020-09-29 Letter	An invitation has been sent to negotiate and acquire land interests by voluntary agreement				
					2020-10-15 Email	Correspondence regarding survey access and payment				
					2021-01-19 Letter	Land Interest Questionnaire sent				
					2021-03-02 Email	Correspondence regarding ecology report				
					2021-05-28 Letter	Land Interest Questionnaire response				
					2021-07-13 Letter	Community Impacts consultation notification sent				
					2021-10-26 Letter	An invitation has been sent to negotiate and acquire land interests by voluntary agreement				
				2022-05-11 Letter	Landowner engagement notification sent					
				2022-05-13 Letter	Local Refinement consultation notification sent					

CA (Compulsory acquisition), CAR (Compulsory acquisition of rights over land and temporary possession), TP (Temporary possession)
CAS (Compulsory acquisition of subsoil), CASTPS (Compulsory acquisition of subsoil and temporary possession of land at the surface)

No. A	Land interest name/organisation and land agent's name (if applicable) B	Type of interest C	Plot(s) D	Land requirement E	Status of negotiations with land interest F G H	RR ref. no(s). I	WR ref. no(s). J	This version: 4.0 (August 2023)	
								Previous version: 3.0 (July 2023)	
								Change	
								Cell in this row with change	Cell content in previous version
819 Cont'd					2022-05-26 Email Correspondence regarding Project update 2022-05-31 Phone Call Conversation regarding concerns and issues about the Project 2023-01-08 Letter Section 56 notification sent 2023-01-20 Phone Call With landowner re size and location of electricity sub-station 2023-02-06 Email To landowner confirming removal of an electricity sub-station from DCO submission				
820	Ruta Creer	Cat 1 & 3	09-09	TP	An invitation to negotiate and acquire land interests by voluntary agreement has been sent by letter. 2022-05-13 Letter Local Refinement consultation notification sent 2022-05-24 Letter Local Refinement consultation extension notification sent 2022-09-07 Letter An invitation has been sent to negotiate and acquire land interests by voluntary agreement 2023-01-08 Letter Section 56 notification sent	N/A	N/A	J	new column added - written representation reference
821	Ruth Frances Pascoe	Cat 1 & 3	33-117	CAR	An invitation to negotiate and acquire land interests by voluntary agreement has been sent by letter. 2018-10-09 Letter Section 42 Statutory consultation notification sent 2018-10-09 Letter Land Interest Questionnaire sent 2019-02-08 Letter Land Interest Questionnaire reminder sent 2020-01-27 Letter Supplementary consultation notification sent 2020-07-13 Letter Design Refinement consultation notification sent 2020-09-29 Letter An invitation has been sent to negotiate and acquire land interests by voluntary agreement	N/A	N/A	J	new column added - written representation reference

CA (Compulsory acquisition), CAR (Compulsory acquisition of rights over land and temporary possession), TP (Temporary possession)
 CAS (Compulsory acquisition of subsoil), CASTPS (Compulsory acquisition of subsoil and temporary possession of land at the surface)

No. A	Land interest name/organisation and land agent's name (if applicable) B	Type of interest C	Plot(s) D	Land require ment E	Status of negotiations with land interest F G H	RR ref. no(s). I	WR ref. no(s). J	This version: 4.0 (August 2023)	
								Previous version: 3.0 (July 2023)	
								Change	
								Cell in this row with change	Cell content in previous version
821 Cont'd					2021-05-04 Letter Survey access request sent 2021-07-13 Letter Community Impacts consultation notification sent 2021-10-26 Letter An invitation has been sent to negotiate and acquire land interests by voluntary agreement 2022-05-13 Letter Local Refinement consultation notification sent 2022-05-24 Letter Local Refinement consultation extension notification sent 2023-01-08 Letter Section 56 notification sent				
822	Ruth Naomi Plunkett	Cat 1 & 3	42-151	CAR	An invitation to negotiate and acquire land interests by voluntary agreement has been sent by letter. 2018-10-09 Letter Land Interest Questionnaire sent 2018-10-09 Letter Section 42 Statutory consultation notification sent 2019-02-08 Letter Land Interest Questionnaire reminder sent 2020-01-27 Letter Supplementary consultation notification sent 2020-07-13 Letter Design Refinement consultation notification sent 2020-09-29 Letter An invitation has been sent to negotiate and acquire land interests by voluntary agreement 2021-07-13 Letter Community Impacts consultation notification sent 2021-10-26 Letter An invitation has been sent to negotiate and acquire land interests by voluntary agreement 2022-05-13 Letter Local Refinement consultation notification sent 2022-05-24 Letter Local Refinement consultation extension notification sent 2022-06-06 Phone Call Conversation regarding voluntary agreement, utility works and Project timeline	N/A	N/A	J	new column added - written representation reference

CA (Compulsory acquisition), CAR (Compulsory acquisition of rights over land and temporary possession), TP (Temporary possession)
 CAS (Compulsory acquisition of subsoil), CASTPS (Compulsory acquisition of subsoil and temporary possession of land at the surface)

No. A	Land interest name/organisation and land agent's name (if applicable) B	Type of interest C	Plot(s) D	Land require ment E	Status of negotiations with land interest F G H	RR ref. no(s). I	WR ref. no(s). J	This version: 4.0 (August 2023)	
								Previous version: 3.0 (July 2023)	
								Change	
								Cell in this row with change	Cell content in previous version
822 Cont'd 823					2023-01-08 Letter Section 56 notification sent				
	RWE Generation UK PLC	Cat 1, 2 & 3	16-02	CAR	2017-04-12 Letter Preferred Route Announcement notification sent	N/A	N/A	J	new column added - written representation reference
			16-03	TP	2017-08-15 Meeting Monthly progress meeting				
			16-04	CAR	2017-09-01 Meeting Discussion regarding Project update				
			16-05	CAR	2017-10-31 Letter Order Limits update notification sent				
			16-06	TP	2018-04-25 Meeting Monthly progress meeting				
			16-16	TP	2018-05-14 Meeting Monthly environmental update meeting				
			16-19	CAR	2018-05-23 Meeting Monthly progress meeting				
			16-22	CAR	2018-06-25 Letter Land Interest Questionnaire sent				
			16-23	TP	2018-07-03 Letter Land Interest Questionnaire response				
			16-26	TP	2018-10-09 Letter Section 42 Statutory consultation notification sent				
			16-29	TP	2018-10-30 Email Correspondence regarding unregistered land				
			16-35	TP	2019-08-15 Letter 2019 Post-Statutory consultation notification sent				
			16-37	CA	2020-01-16 Meeting Discussion regarding land and property				
			16-38	CA	2020-01-27 Letter Supplementary consultation notification sent				
			16-65	TP	2020-03-16 Letter Land Interest Questionnaire sent				

CA (Compulsory acquisition), CAR (Compulsory acquisition of rights over land and temporary possession), TP (Temporary possession)
 CAS (Compulsory acquisition of subsoil), CASTPS (Compulsory acquisition of subsoil and temporary possession of land at the surface)

No. A	Land interest name/organisation and land agent's name (if applicable) B	Type of interest C	Plot(s) D	Land require ment E	Status of negotiations with land interest F G H	RR ref. no(s). I	WR ref. no(s). J	This version: 4.0 (August 2023)	
								Previous version: 3.0 (July 2023)	
								Change	
								Cell in this row with change	Cell content in previous version
823 Cont'd			16-66	TP	2020-03-19 Meeting Discussion regarding Land and Property				
			17-08	TP	2020-04-28 Meeting Discussion regarding land and property				
			17-09	TP	2020-05-19 Meeting Discussion regarding land and property				
			19-39	CA	2020-05-27 Letter Correspondence regarding Supplementary consultation				
			20-02	TP	2020-06-09 Meeting Discussion regarding progress meeting and Project update				
			20-03	TP	2020-07-13 Letter Design Refinement consultation notification sent				
			20-04	TP	2020-08-04 Meeting Discussion regarding land and property				
			20-05	TP	2020-08-26 Meeting Discussion regarding land and property				
			20-06	CAR	2020-09-25 Meeting Commercial and land meeting				
			20-07	CAR	2021-01-11 Meeting Discussion regarding Project update and next steps				
			20-08	CAR	2021-01-11 Letter Land Interest Questionnaire sent				
			20-09	CAR	2021-01-22 Email Correspondence regarding land referencing				
			20-11	CAR	2021-07-13 Letter Community Impacts consultation notification sent				
			20-26	TP	2022-05-13 Letter Local Refinement consultation notification sent				
			20-40	TP	2022-05-24 Letter Local Refinement consultation extension notification sent				
			20-42	CAR	2022-06-24 Email Correspondence regarding the legal status of proposed land acquisition				
			20-46	TP	2022-08-01 Meeting Discussion regarding sale of property				
			20-53	CA	2022-08-01 Email Correspondence attaching land use plans				
		20-62	CA	2022-09-01 Letter Landowner engagement notification sent					

CA (Compulsory acquisition), CAR (Compulsory acquisition of rights over land and temporary possession), TP (Temporary possession)
 CAS (Compulsory acquisition of subsoil), CASTPS (Compulsory acquisition of subsoil and temporary possession of land at the surface)

No. A	Land interest name/organisation and land agent's name (if applicable) B	Type of interest C	Plot(s) D	Land requirement E	Status of negotiations with land interest F G H	RR ref. no(s). I	WR ref. no(s). J	This version: 4.0 (August 2023)	
								Previous version: 3.0 (July 2023)	
								Change	
								Cell in this row with change	Cell content in previous version
823 Cont'd			20-64	CA	2023-01-08 Letter Section 56 notification sent				
			20-68	CA	2023-05-15 Letter Minor refinement consultation notification sent				
			20-70	CA				D, E	new row added
			20-73	CA				D, E	new row added
			20-74	CA				D, E	new row added
			21-10	TP				D, E	new row added
			21-11	TP				D, E	new row added
			21-14	CAR				D, E	new row added
			21-15	CAR				D, E	new row added
			21-16	CAR				D, E	new row added
			21-18	TP				D, E	new row added
			21-19	TP				D, E	new row added
			21-20	CAR				D, E	new row added
			21-24	CAR				D, E	new row added
			21-30	TP				D, E	new row added
			21-32	TP				D, E	new row added
			21-33	CAR				D, E	new row added
			21-34	TP				D, E	new row added
			21-35	CAR				D, E	new row added
		21-36	CAR				D, E	new row added	

CA (Compulsory acquisition), CAR (Compulsory acquisition of rights over land and temporary possession), TP (Temporary possession)
 CAS (Compulsory acquisition of subsoil), CASTPS (Compulsory acquisition of subsoil and temporary possession of land at the surface)

No. A	Land interest name/organisation and land agent's name (if applicable) B	Type of interest C	Plot(s) D	Land require ment E	Status of negotiations with land interest F G H	RR ref. no(s). I	WR ref. no(s). J	This version: 4.0 (August 2023)	
								Previous version: 3.0 (July 2023)	
								Change	
								Cell in this row with change	Cell content in previous version
823 Cont'd			22-02	TP				D, E	new row added
			22-03	TP				D, E	new row added
			22-04	CAR				D, E	new row added
			22-05	CAR				D, E	new row added
			22-06	CAR				D, E	new row added
			22-07	TP				D, E	new row added
			22-08	CAR				D, E	new row added
			22-09	TP				D, E	new row added
			22-10	CAR				D, E	new row added
			22-12	TP				D, E	new row added
			22-14	CAR				D, E	new row added
			22-15	TP				D, E	new row added
			22-16	TP				D, E	new row added
			22-17	TP				D, E	new row added
			22-20	TP				D, E	new row added
			22-26	CA				D, E	new row added
			22-92	CA				D, E	new row added
		22-93	CA				D, E	new row added	
		22-101	CA				D, E	new row added	
		22-115	CA				D, E	new row added	

CA (Compulsory acquisition), CAR (Compulsory acquisition of rights over land and temporary possession), TP (Temporary possession)
 CAS (Compulsory acquisition of subsoil), CASTPS (Compulsory acquisition of subsoil and temporary possession of land at the surface)

No. A	Land interest name/organisation and land agent's name (if applicable) B	Type of interest C	Plot(s) D	Land require ment E	Status of negotiations with land interest F G H	RR ref. no(s). I	WR ref. no(s). J	This version: 4.0 (August 2023)	
								Previous version: 3.0 (July 2023)	
								Change	
								Cell in this row with change	Cell content in previous version
823 Cont'd			22-116	TP				D, E	new row added
			23-78	CA				D, E	new row added
			23-86	CA				D, E	new row added
			23-95	CAR				D, E	new row added
			23-101	TP				D, E	new row added
			23-108	CAR				D, E	new row added
			23-113	CA				D, E	new row added
			23-117	CA				D, E	new row added
			23-118	CA				D, E	new row added
			23-124	TP				D, E	new row added
			23-126	TP				D, E	new row added
			23-133	CAR				D, E	new row added
			23-153	CAR				D, E	new row added
			23-157	CAR				D, E	new row added
			23-159	TP				D, E	new row added
			23-161	CAR				D, E	new row added
			23-166	TP				D, E	new row added
		23-167	TP				D, E	new row added	
		23-169	CAR				D, E	new row added	
		23-173	CA				D, E	new row added	

CA (Compulsory acquisition), CAR (Compulsory acquisition of rights over land and temporary possession), TP (Temporary possession)
 CAS (Compulsory acquisition of subsoil), CASTPS (Compulsory acquisition of subsoil and temporary possession of land at the surface)

No. A	Land interest name/organisation and land agent's name (if applicable) B	Type of interest C	Plot(s) D	Land require ment E	Status of negotiations with land interest F G H	RR ref. no(s). I	WR ref. no(s). J	This version: 4.0 (August 2023)	
								Previous version: 3.0 (July 2023)	
								Change	
								Cell in this row with change	Cell content in previous version
823 Cont'd 824			23-174	TP				D, E	new row added
	Ryan James Hooker	Cat 1 & 3	43-64	TP	2020-02-18 Letter An invitation to negotiate and acquire land interests by voluntary agreement has been sent by letter. Supplementary consultation notification sent 2020-07-13 Letter Design Refinement consultation notification sent 2020-09-29 Letter An invitation has been sent to negotiate and acquire land interests by voluntary agreement 2021-07-13 Letter Community Impacts consultation notification sent 2021-10-26 Letter An invitation has been sent to negotiate and acquire land interests by voluntary agreement 2022-05-13 Letter Local Refinement consultation notification sent 2022-05-24 Letter Local Refinement consultation extension notification sent 2023-01-08 Letter Section 56 notification sent	N/A	N/A	J	new column added - written representation reference
825	Ryan Wright	Cat 1	30-16	CA	An invitation to negotiate and acquire land interests by voluntary agreement has been sent by letter. 2020-07-13 Letter Design Refinement consultation notification sent 2020-09-29 Letter An invitation has been sent to negotiate and acquire land interests by voluntary agreement 2021-07-13 Letter Community Impacts consultation notification sent 2021-10-26 Letter An invitation has been sent to negotiate and acquire land interests by voluntary agreement 2022-05-13 Letter Local Refinement consultation notification sent 2022-05-24 Letter Local Refinement consultation extension notification sent	N/A	N/A	J	new column added - written representation reference

CA (Compulsory acquisition), CAR (Compulsory acquisition of rights over land and temporary possession), TP (Temporary possession)
 CAS (Compulsory acquisition of subsoil), CASTPS (Compulsory acquisition of subsoil and temporary possession of land at the surface)

No. A	Land interest name/organisation and land agent's name (if applicable) B	Type of interest C	Plot(s) D	Land requirement E	Status of negotiations with land interest F G H	RR ref. no(s). I	WR ref. no(s). J	This version: 4.0 (August 2023)	
								Previous version: 3.0 (July 2023)	
								Change	
								Cell in this row with change	Cell content in previous version
825 Cont'd					2023-01-08 Letter Section 56 notification sent				
826	S & G Motors	Cat 1 & 3	12-42	TP	2020-09-29 Letter An invitation to negotiate and acquire land interests by voluntary agreement has been sent by letter. 2020-10-06 Email An invitation has been sent to negotiate and acquire land interests by voluntary agreement Correspondence regarding voluntary agreement letter 2021-01-19 Letter Land Interest Questionnaire sent 2021-07-13 Letter Community Impacts consultation notification sent 2021-10-26 Letter An invitation has been sent to negotiate and acquire land interests by voluntary agreement 2022-05-13 Letter Local Refinement consultation notification sent 2022-05-24 Letter Local Refinement consultation extension notification sent 2023-01-08 Letter Section 56 notification sent	N/A	N/A	J	new column added - written representation reference
827	S J Blomfield	Cat 1 & 3	29-66 33-193	CA CA	Property bought under the blight provisions by the Applicant. The occupier is a tenant of the Applicant occupying by way of an Assured Shorthold Tenancy. Possession will be sought under the AST first. 2023-05-02 Letter Section 102a notification sent	N/A	N/A	J D, E	new column added - written representation reference new row added
828	S M Saidul Islam	Cat 1 & 3	25-32	CAR	An invitation to negotiate and acquire land interests by voluntary agreement has been sent by letter. 2020-01-27 Letter Supplementary consultation notification sent	N/A	N/A	J	new column added - written representation reference

CA (Compulsory acquisition), CAR (Compulsory acquisition of rights over land and temporary possession), TP (Temporary possession)
 CAS (Compulsory acquisition of subsoil), CASTPS (Compulsory acquisition of subsoil and temporary possession of land at the surface)

No. A	Land interest name/organisation and land agent's name (if applicable) B	Type of interest C	Plot(s) D	Land requirement E	Status of negotiations with land interest F G H	RR ref. no(s). I	WR ref. no(s). J	This version: 4.0 (August 2023)	
								Previous version: 3.0 (July 2023)	
								Change	
								Cell in this row with change	Cell content in previous version
828 Cont'd					2020-07-13 Letter Design Refinement consultation notification sent 2020-09-29 Letter An invitation has been sent to negotiate and acquire land interests by voluntary agreement 2021-07-13 Letter Community Impacts consultation notification sent 2021-10-26 Letter An invitation has been sent to negotiate and acquire land interests by voluntary agreement 2022-05-13 Letter Local Refinement consultation notification sent 2022-05-24 Letter Local Refinement consultation extension notification sent 2023-01-08 Letter Section 56 notification sent				
829	S.Walsh & Son Limited Tom French - BTF Partnership (as agent)	Cat 1 & 3	22-45 22-46 22-55 22-58 22-96 22-113	CA CA CAR TP CA CA	The Applicant has been engaging with the landowner's agent regarding land requirements, although we understand the agent is no longer instructed. 2017-09-05 Email Correspondence regarding ecology survey access 2017-10-31 Letter Order Limits update notification sent 2018-08-20 Letter Land Interest Questionnaire sent 2018-10-09 Letter Section 42 Statutory consultation notification sent 2019-04-12 Email Correspondence requesting a meeting 2019-04-29 Email Correspondence regarding survey access 2019-08-15 Letter 2019 Post-Statutory consultation notification sent 2019-10-18 Meeting Discussion regarding Project 2019-11-08 Letter Land Interest Questionnaire sent	N/A	N/A	H J	The Applicant has been engaging with the landowner's agent regarding land requirements. new column added - written representation reference

CA (Compulsory acquisition), CAR (Compulsory acquisition of rights over land and temporary possession), TP (Temporary possession)
 CAS (Compulsory acquisition of subsoil), CASTPS (Compulsory acquisition of subsoil and temporary possession of land at the surface)

No. A	Land interest name/organisation and land agent's name (if applicable) B	Type of interest C	Plot(s) D	Land requirement E	Status of negotiations with land interest F G H	RR ref. no(s). I	WR ref. no(s). J	This version: 4.0 (August 2023)	
								Previous version: 3.0 (July 2023)	
								Change	
								Cell in this row with change	Cell content in previous version
829 Cont'd					2019-11-11 Email Correspondence from agent seeking clarification of land requirement 2019-12-19 Email Correspondence regarding justification of land requirements 2020-01-27 Letter Supplementary consultation notification sent 2020-04-17 Email Correspondence regarding survey payment 2020-07-13 Letter Design Refinement consultation notification sent 2020-07-22 Email Correspondence regarding survey licence 2020-07-23 Email Correspondence responding to agent's queries, explaining land requirements and requesting a meeting 2020-07-27 Email Correspondence from agent confirming opposition to the inclusion of land for the Project 2020-08-21 Email Correspondence to agent detailing the reason including land for the Project and proposing a discussion to progress matters 2020-09-29 Letter An invitation has been sent to negotiate and acquire land interests by voluntary agreement 2020-10-22 Meeting Regular catch up meeting with agent to discuss status and case progress 2020-10-26 Email Correspondence attaching draft Section 253 agreement 2020-11-05 Meeting Regular catch up meeting with agent to discuss status and case progress 2021-01-11 Letter Land Interest Questionnaire sent 2021-01-14 Meeting Regular catch up meeting with agent to discuss status and case progress 2021-01-20 Email Correspondence regarding land referencing 2021-01-22 Email Correspondence regarding land referencing				

CA (Compulsory acquisition), CAR (Compulsory acquisition of rights over land and temporary possession), TP (Temporary possession)
 CAS (Compulsory acquisition of subsoil), CASTPS (Compulsory acquisition of subsoil and temporary possession of land at the surface)

No. A	Land interest name/organisation and land agent's name (if applicable) B	Type of interest C	Plot(s) D	Land require ment E	Status of negotiations with land interest F G H	RR ref. no(s). I	WR ref. no(s). J	This version: 4.0 (August 2023)	
								Previous version: 3.0 (July 2023)	
								Change	
								Cell in this row with change	Cell content in previous version
829 Cont'd					2021-02-11 Meeting Regular catch up meeting with agent to discuss status and case progress 2021-03-11 Meeting Regular catch up meeting with agent to discuss status and case progress 2021-04-23 Meeting Regular catch up meeting with agent to discuss status and case progress 2021-05-13 Meeting Regular catch up meeting with agent to discuss status and case progress 2021-06-18 Meeting Regular catch up meeting with agent to discuss status and case progress 2021-07-13 Meeting Regular catch up meeting with agent to discuss status and case progress 2021-07-13 Letter Community Impacts consultation notification sent 2021-07-20 Email Correspondence requesting a meeting and summarising the position to date including Applicant land requirements and proposed Heads of Terms agreement 2021-07-28 Meeting Regular catch up meeting with agent to discuss status and case progress 2021-08-20 Meeting Regular catch up meeting with agent to discuss status and case progress 2021-09-15 Meeting Regular catch up meeting with agent to discuss status and case progress 2021-09-28 Email Correspondence regarding survey consent form 2021-10-13 Meeting Regular catch up meeting with agent to discuss status and case progress 2021-11-10 Meeting Regular catch up meeting with agent to discuss status and case progress 2022-02-07 Meeting Regular catch up meeting with agent to discuss status and case progress 2022-03-01 Meeting Regular catch up meeting with agent to discuss status and case progress				

CA (Compulsory acquisition), CAR (Compulsory acquisition of rights over land and temporary possession), TP (Temporary possession)
 CAS (Compulsory acquisition of subsoil), CASTPS (Compulsory acquisition of subsoil and temporary possession of land at the surface)

No. A	Land interest name/organisation and land agent's name (if applicable) B	Type of interest C	Plot(s) D	Land require ment E	Status of negotiations with land interest F G H	RR ref. no(s). I	WR ref. no(s). J	This version: 4.0 (August 2023)	
								Previous version: 3.0 (July 2023)	
								Change	
								Cell in this row with change	Cell content in previous version
829 Cont'd					2022-04-04 Meeting Regular catch up meeting with agent to discuss status and case progress				
					2022-05-03 Meeting Regular catch up meeting with agent to discuss status and case progress				
					2022-05-13 Letter Local Refinement consultation notification sent				
					2022-05-24 Letter Local Refinement consultation extension notification sent				
					2022-05-30 Meeting Regular catch up meeting with agent to discuss status and case progress				
					2022-06-21 Meeting Regular catch up meeting with agent to discuss status and case progress				
					2022-07-25 Meeting Regular catch up meeting with agent to discuss status and case progress				
					2022-08-15 Meeting Discussion with agent regarding case progress				
					2022-09-05 Meeting Regular catch up meeting with agent to discuss status and case progress				
					2022-09-05 Meeting Regular update meeting with agent				
					2022-10-07 Meeting Regular update meeting with agent				
					2022-11-28 Meeting Regular update meeting with agent				
					2022-12-19 Meeting Regular update meeting with agent				
					2023-01-08 Letter Section 56 notification sent				
					2023-01-09 Meeting Regular update meeting with agent				
					2023-02-06 Meeting Regular update meeting with agent				
					2023-03-07 Meeting Regular update meeting with agent				
					2023-04-12 Meeting Regular update meeting with agent				
					2023-05-04 Meeting Regular update meeting with agent				

CA (Compulsory acquisition), CAR (Compulsory acquisition of rights over land and temporary possession), TP (Temporary possession)
 CAS (Compulsory acquisition of subsoil), CASTPS (Compulsory acquisition of subsoil and temporary possession of land at the surface)

No. A	Land interest name/organisation and land agent's name (if applicable) B	Type of interest C	Plot(s) D	Land require ment E	Status of negotiations with land interest F G H	RR ref. no(s). I	WR ref. no(s). J	This version: 4.0 (August 2023)	
								Previous version: 3.0 (July 2023)	
								Change	
								Cell in this row with change	Cell content in previous version
829 Cont'd					2023-05-22 Meeting Regular update meeting with agent 2023-06-15 Meeting Regular update meeting with agent			F, G, H	new row added
830	Sabrina Antoinette Sheila Roberts-Nunez	Cat 1 & 3	44-108	TP	An invitation to negotiate and acquire land interests by voluntary agreement has been sent by letter. 2020-07-13 Letter Design Refinement consultation notification sent 2020-09-29 Letter An invitation has been sent to negotiate and acquire land interests by voluntary agreement 2021-07-13 Letter Community Impacts consultation notification sent 2021-10-26 Letter An invitation has been sent to negotiate and acquire land interests by voluntary agreement 2022-05-13 Letter Local Refinement consultation notification sent 2022-05-24 Letter Local Refinement consultation extension notification sent 2023-01-08 Letter Section 56 notification sent	N/A	N/A	J	new column added - written representation reference
831	Sabrina Sheila Roberts	Cat 1 & 3	44-108	TP	An invitation to negotiate and acquire land interests by voluntary agreement has been sent by letter. 2020-07-13 Letter Design Refinement consultation notification sent 2020-09-29 Letter An invitation has been sent to negotiate and acquire land interests by voluntary agreement 2021-07-13 Letter Community Impacts consultation notification sent 2021-10-26 Letter An invitation has been sent to negotiate and acquire land interests by voluntary agreement 2022-05-13 Letter Local Refinement consultation notification sent 2022-05-24 Letter Local Refinement consultation extension notification sent	N/A	N/A	J	new column added - written representation reference

CA (Compulsory acquisition), CAR (Compulsory acquisition of rights over land and temporary possession), TP (Temporary possession)
CAS (Compulsory acquisition of subsoil), CASTPS (Compulsory acquisition of subsoil and temporary possession of land at the surface)

No. A	Land interest name/organisation and land agent's name (if applicable) B	Type of interest C	Plot(s) D	Land require ment E	Status of negotiations with land interest F G H	RR ref. no(s). I	WR ref. no(s). J	This version: 4.0 (August 2023)	
								Previous version: 3.0 (July 2023)	
								Change	
								Cell in this row with change	Cell content in previous version
831 Cont'd					2023-01-08 Letter Section 56 notification sent				
832	Saint John's College Cambridge Andrew Highwood - Savills UK Ltd (as agent)	Cat 1, 2 & 3	09-01 10-01 10-02 10-07 10-12 10-13 10-14 10-15 10-16 11-66 11-68 11-69 11-70	CA CA TP CAR CA CA CA CA CA CA TP TP CAR	2017-10-31 Letter Order Limits update notification sent The Applicant was engaging with the landowner's agent on the basis of accommodation works and early voluntary agreement discussions. Subsequent Project changes now affect other land. The Applicant is engaging with the landowner's new agent and attempting to address matters. 2018-02-27 Email Correspondence regarding survey access 2018-05-30 Email Correspondence regarding survey access 2018-07-12 Email Correspondence regarding Order Limits update letter 2018-08-20 Letter Land Interest Questionnaire sent 2018-09-26 Letter Land Interest Questionnaire response 2018-10-09 Letter Section 42 Statutory consultation notification sent 2019-02-08 Letter Land Interest Questionnaire reminder sent 2019-03-20 Email Correspondence requesting survey access 2019-04-08 Email Correspondence regarding Land Interest Questionnaire assistance 2019-05-31 Email Correspondence regarding survey works 2019-08-15 Letter 2019 Post-Statutory consultation notification sent 2019-09-10 Email Correspondence regarding Land Interest Questionnaire assistance	RR-0999	N/A	H J	The Applicant was engaging with the landowner's agent on the basis of accommodation works and early voluntary agreement discussions. Subsequent Project changes now affect other land. The Applicant is engaging with the landowner's new agent and attempting to address the relevant representation. new column added - written representation reference

CA (Compulsory acquisition), CAR (Compulsory acquisition of rights over land and temporary possession), TP (Temporary possession)
CAS (Compulsory acquisition of subsoil), CASTPS (Compulsory acquisition of subsoil and temporary possession of land at the surface)

No. A	Land interest name/organisation and land agent's name (if applicable) B	Type of interest C	Plot(s) D	Land require ment E	Status of negotiations with land interest F G H	RR ref. no(s). I	WR ref. no(s). J	This version: 4.0 (August 2023)		
								Previous version: 3.0 (July 2023)		
								Change		
								Cell in this row with change	Cell content in previous version	
832 Cont'd			11-71	TP	2020-01-27 Letter	Supplementary consultation notification sent				
			11-72	CA	2020-02-10 Email	Correspondence regarding survey works				
			11-73	CAR	2020-02-12 Email	Correspondence regarding survey works				
			11-74	CA	2020-04-07 Email	Correspondence regarding survey licence				
			11-75	TP	2020-07-13 Letter	Design Refinement consultation notification sent				
			11-76	TP	2020-08-13 Phone Call	Conversation with agent to discuss land requirements and understand landowner's concern regarding access to retained land				
			11-77	CA	2020-09-29 Letter	An invitation has been sent to negotiate and acquire land interests by voluntary agreement				
			12-01	TP	2020-10-16 Email	Correspondence regarding interest in voluntary agreement and requesting further information about the Project				
			12-02	CAR	2020-11-13 Email	Correspondence regarding interest in voluntary agreement				
			13-52	CA	2021-01-14 Meeting	Discussion regarding Project proposals and Project design				
			13-65	CAR	2021-07-13 Letter	Community Impacts consultation notification sent				
			13-66	TP	2021-09-15 Email	Correspondence to agent with proposed formal commitment				
			13-69	TP	2021-10-26 Letter	An invitation has been sent to negotiate and acquire land interests by voluntary agreement				
			13-73	TP	2021-11-05 Email	Correspondence regarding voluntary agreement letter				
			13-77	TP	2021-11-18 Email	Correspondence regarding voluntary agreement and fee policy				
		13-91	CA	2022-01-06 Meeting	Discussion regarding voluntary agreement					
					2022-02-01 Letter	Environmental compensation landowner engagement notification sent				

CA (Compulsory acquisition), CAR (Compulsory acquisition of rights over land and temporary possession), TP (Temporary possession)
 CAS (Compulsory acquisition of subsoil), CASTPS (Compulsory acquisition of subsoil and temporary possession of land at the surface)

No. A	Land interest name/organisation and land agent's name (if applicable) B	Type of interest C	Plot(s) D	Land require ment E	Status of negotiations with land interest F G H	RR ref. no(s). I	WR ref. no(s). J	This version: 4.0 (August 2023)	
								Previous version: 3.0 (July 2023)	
								Change	
								Cell in this row with change	Cell content in previous version
832 Cont'd					2022-02-02 Email Correspondence attaching environmental compensation landowner engagement letter 2022-02-02 Email Correspondence responding to agent queries and restating preference to reach voluntary agreement 2022-02-14 Letter Land Interest Questionnaire sent 2022-02-16 Email Correspondence regarding fee policy and Land Interest Questionnaires 2022-05-13 Letter Local Refinement consultation notification sent 2022-05-24 Letter Local Refinement consultation extension notification sent 2022-05-30 Email Correspondence regarding environmental compensation proposals and Local Refinement consultation 2022-06-01 Email Correspondence regarding instruction 2022-06-09 Email Correspondence requesting a meeting 2022-07-19 Email Correspondence regarding Local Refinement consultation response, environmental compensation proposals and requesting a meeting 2022-08-17 Meeting Discussion with landowner and new agent summarising land requirements and addressing initial queries 2022-08-25 Email Correspondence to agent summarising meeting and sending site selection methodology 2022-09-01 Letter Landowner engagement notification sent 2022-09-22 Meeting Discussion with agent on a without prejudice basis 2022-09-22 Meeting Without Prejudice meeting with landowners agent to recap Applicant land requirements, understand concerns and next steps				

CA (Compulsory acquisition), CAR (Compulsory acquisition of rights over land and temporary possession), TP (Temporary possession)
 CAS (Compulsory acquisition of subsoil), CASTPS (Compulsory acquisition of subsoil and temporary possession of land at the surface)

Planning Inspectorate Scheme Ref: TR010032
 Application Document Ref: TR010032/APP/4.1
 DATE: August 2023
 DEADLINE: 3

No. A	Land interest name/organisation and land agent's name (if applicable) B	Type of interest C	Plot(s) D	Land require ment E	Status of negotiations with land interest F G H	RR ref. no(s). I	WR ref. no(s). J	This version: 4.0 (August 2023)	
								Previous version: 3.0 (July 2023)	
								Change	
								Cell in this row with change	Cell content in previous version
832 Cont'd					2022-11-02 Email Correspondence updating agent on DCO application and outlining Applicants standard voluntary acquisition terms				
					2022-11-10 Email Correspondence attaching Without Prejudice meeting notes and confirming the Applicant's willingness to consider any commitments which could reasonably mitigate landowner impacts				
					2023-01-08 Letter Section 56 notification sent				
					2023-01-09 Email To agent sending copy of s56 template letter and spreadsheet of client(s) recently receiving s56 letters				
					2023-01-10 Email Correspondence responding to agent request, signposting relevant DCO documents				
					2023-05-11 Email Correspondence from agent seeking fee reimbursement for an expert witness				
					2023-05-16 Email Correspondence to agent responding to landowners relevant representation and expert witness				
					2023-05-30 Email Exchange of correspondence with expert witness seeking proposed agenda and availability for initial meeting				
					2023-06-14 Meeting Technical meeting with landowners expert witness explaining PAQAP and addressing queries			F, G, H	new row added
					2023-06-14 Email Correspondence to expert witness summarising technical meeting and resultant actions			F, G, H	new row added
					2023-07-07 Email Correspondence from expert witness responding to meeting notes and addressing actions including a counter land proposal			F, G, H	new row added
					2023-07-11 Email Correspondence to expert witness confirming Applicants availability for meeting			F, G, H	new row added

CA (Compulsory acquisition), CAR (Compulsory acquisition of rights over land and temporary possession), TP (Temporary possession)
 CAS (Compulsory acquisition of subsoil), CASTPS (Compulsory acquisition of subsoil and temporary possession of land at the surface)

Planning Inspectorate Scheme Ref: TR010032
 Application Document Ref: TR010032/APP/4.1
 DATE: August 2023
 DEADLINE: 3

No. A	Land interest name/organisation and land agent's name (if applicable) B	Type of interest C	Plot(s) D	Land require ment E	Status of negotiations with land interest F G H	RR ref. no(s). I	WR ref. no(s). J	This version: 4.0 (August 2023)	
								Previous version: 3.0 (July 2023)	
								Change	
								Cell in this row with change	Cell content in previous version
832 Cont'd					2023-07-31 Email Correspondence to landowner responding to the counter land proposal and general queries, with an invitation of a meeting to discuss matters			F, G, H	new row added
833	Sally Langbridge	Cat 1 & 3	42-63	CA	2022-05-13 Letter An invitation to negotiate and acquire land interests by voluntary agreement has been sent by letter. 2022-05-24 Letter Local Refinement consultation notification sent 2022-09-07 Letter Local Refinement consultation extension notification sent 2023-01-08 Letter An invitation has been sent to negotiate and acquire land interests by voluntary agreement 2023-01-08 Letter Section 56 notification sent	N/A	N/A	J	new column added - written representation reference
834	Sally Maria Keenan	Cat 1 & 3	25-25 25-26	CAR CAR	An invitation to negotiate and acquire land interests by voluntary agreement has been sent by letter. 2020-01-27 Letter Supplementary consultation notification sent 2020-07-13 Letter Design Refinement consultation notification sent 2020-09-29 Letter An invitation has been sent to negotiate and acquire land interests by voluntary agreement 2020-10-05 Email Correspondence regarding voluntary agreement letter 2021-07-13 Letter Community Impacts consultation notification sent 2021-10-26 Letter An invitation has been sent to negotiate and acquire land interests by voluntary agreement 2022-05-13 Letter Local Refinement consultation notification sent 2022-05-24 Letter Local Refinement consultation extension notification sent 2023-01-08 Letter Section 56 notification sent	N/A	N/A	J	new column added - written representation reference

CA (Compulsory acquisition), CAR (Compulsory acquisition of rights over land and temporary possession), TP (Temporary possession)
 CAS (Compulsory acquisition of subsoil), CASTPS (Compulsory acquisition of subsoil and temporary possession of land at the surface)

No. A	Land interest name/organisation and land agent's name (if applicable) B	Type of interest C	Plot(s) D	Land requirement E	Status of negotiations with land interest F G H	RR ref. no(s). I	WR ref. no(s). J	This version: 4.0 (August 2023)	
								Previous version: 3.0 (July 2023)	
								Change	
								Cell in this row with change	Cell content in previous version
835	Samantha Maria List	Cat 1 & 3	24-155	CA	<p>An invitation to negotiate and acquire land interests by voluntary agreement has been sent by letter.</p> <p>2022-05-13 Letter Local Refinement consultation notification sent</p> <p>2022-05-24 Letter Local Refinement consultation extension notification sent</p> <p>2022-09-07 Letter An invitation has been sent to negotiate and acquire land interests by voluntary agreement</p> <p>2023-01-08 Letter Section 56 notification sent</p>	RR-0955	N/A	J	new column added - written representation reference
836	Samantha Rose Blain Timothy Andrew Blain	Cat 1 & 3	25-86	CAR	<p>An invitation to negotiate and acquire land interests by voluntary agreement has been sent by letter.</p> <p>2020-01-27 Letter Supplementary consultation notification sent</p> <p>2020-07-13 Letter Design Refinement consultation notification sent</p> <p>2020-09-29 Letter An invitation has been sent to negotiate and acquire land interests by voluntary agreement</p> <p>2020-10-15 Email Correspondence regarding voluntary agreement</p> <p>2021-07-13 Letter Community Impacts consultation notification sent</p> <p>2021-10-26 Letter An invitation has been sent to negotiate and acquire land interests by voluntary agreement</p> <p>2022-05-13 Letter Local Refinement consultation notification sent</p> <p>2022-05-24 Letter Local Refinement consultation extension notification sent</p> <p>2023-01-08 Letter Section 56 notification sent</p>	N/A	N/A	J	new column added - written representation reference
837					An invitation has been sent to negotiate and acquire land interests by voluntary agreement.				

CA (Compulsory acquisition), CAR (Compulsory acquisition of rights over land and temporary possession), TP (Temporary possession)
 CAS (Compulsory acquisition of subsoil), CASTPS (Compulsory acquisition of subsoil and temporary possession of land at the surface)

No. A	Land interest name/organisation and land agent's name (if applicable) B	Type of interest C	Plot(s) D	Land requirement E	Status of negotiations with land interest F G H	RR ref. no(s). I	WR ref. no(s). J	This version: 4.0 (August 2023)	
								Previous version: 3.0 (July 2023)	
								Change	
		Cell in this row with change	Cell content in previous version						
837 Cont'd	Samuel Andrew Smith	Cat 1 & 3	05-14	CAR	2022-08-18 Letter Local Refinement Consultation notification sent 2022-09-07 Letter An invitation has been sent to negotiate and acquire land interests by voluntary agreement 2023-01-08 Letter Section 56 notification sent	N/A	N/A	J	new column added - written representation reference
838	Samuel Arubisanara Afejuku	Cat 1 & 3	29-117	CA	Property bought under the blight provisions by the Applicant. The occupier is a tenant of the Applicant occupying by way of an Assured Shorthold Tenancy. Possession will be sought under the AST first. 2021-08-05 Letter Community Impacts consultation notification sent 2022-05-13 Letter Local Refinement consultation notification sent 2022-05-24 Letter Local Refinement consultation extension notification sent 2023-01-08 Letter Section 56 notification sent	N/A	N/A	J	new column added - written representation reference
839	Samuel Paul John-Jenkinsen		10-20 10-27	CA CA	The Applicant has met with the landowner who is aware of the Project proposals to acquire land for nitrogen deposition compensation. Following a meeting with the landowner on 11/10/22 there has been no further engagement from the landowner. 2023-01-08 Letter Section 56 notification sent	N/A	N/A	B, C, D, E, F, G, H, I, J	Entry deleted and person assigned to group no. 14
840	Sandra Lee Bush	Cat 1 & 3	26-39	CAR	An invitation to negotiate and acquire land interests by voluntary agreement has been sent by letter. 2020-01-27 Letter Supplementary consultation notification sent 2020-07-13 Letter Design Refinement consultation notification sent	N/A	N/A	J	new column added - written representation reference

CA (Compulsory acquisition), CAR (Compulsory acquisition of rights over land and temporary possession), TP (Temporary possession)
 CAS (Compulsory acquisition of subsoil), CASTPS (Compulsory acquisition of subsoil and temporary possession of land at the surface)

No. A	Land interest name/organisation and land agent's name (if applicable) B	Type of interest C	Plot(s) D	Land requirement E	Status of negotiations with land interest F G H	RR ref. no(s). I	WR ref. no(s). J	This version: 4.0 (August 2023)	
								Previous version: 3.0 (July 2023)	
								Change	
								Cell in this row with change	Cell content in previous version
840 Cont'd					2020-09-29 Letter An invitation has been sent to negotiate and acquire land interests by voluntary agreement 2021-07-13 Letter Community Impacts consultation notification sent 2021-10-26 Letter An invitation has been sent to negotiate and acquire land interests by voluntary agreement 2022-05-13 Letter Local Refinement consultation notification sent 2022-05-24 Letter Local Refinement consultation extension notification sent 2023-01-08 Letter Section 56 notification sent				
841	Sarabjit Singh Mahon	Cat 1 & 3	09-59	TP	An invitation to negotiate and acquire land interests by voluntary agreement has been sent by letter. 2022-05-13 Letter Local Refinement consultation notification sent 2022-05-24 Letter Local Refinement consultation extension notification sent 2022-09-07 Letter An invitation has been sent to negotiate and acquire land interests by voluntary agreement 2023-01-08 Letter Section 56 notification sent	N/A	N/A	J	new column added - written representation reference
842	Sarah Amanda Jane Ramsay	Cat 1 & 3	33-283	CAR	An invitation to negotiate and acquire land interests by voluntary agreement has been sent by letter. 2020-07-13 Letter Design Refinement consultation notification sent 2020-09-29 Letter An invitation has been sent to negotiate and acquire land interests by voluntary agreement 2020-10-01 Email Correspondence regarding voluntary agreement letter 2021-01-19 Letter Correspondence sending voluntary licence agreement	N/A	N/A	J	new column added - written representation reference

CA (Compulsory acquisition), CAR (Compulsory acquisition of rights over land and temporary possession), TP (Temporary possession)
 CAS (Compulsory acquisition of subsoil), CASTPS (Compulsory acquisition of subsoil and temporary possession of land at the surface)

No. A	Land interest name/organisation and land agent's name (if applicable) B	Type of interest C	Plot(s) D	Land requirement E	Status of negotiations with land interest F G H	RR ref. no(s). I	WR ref. no(s). J	This version: 4.0 (August 2023)	
								Previous version: 3.0 (July 2023)	
								Change	
								Cell in this row with change	Cell content in previous version
842 Cont'd					2021-07-13 Letter Community Impacts consultation notification sent 2021-10-26 Letter An invitation has been sent to negotiate and acquire land interests by voluntary agreement 2022-05-13 Letter Local Refinement consultation notification sent 2022-05-24 Letter Local Refinement consultation extension notification sent 2023-01-08 Letter Section 56 notification sent				
843	Sarah Jane MacFadzean	Cat 1 & 3	43-79	TP	An invitation to negotiate and acquire land interests by voluntary agreement has been sent by letter. 2020-02-18 Letter Supplementary consultation notification sent 2020-07-13 Letter Design Refinement consultation notification sent 2020-09-29 Letter An invitation has been sent to negotiate and acquire land interests by voluntary agreement 2021-07-13 Letter Community Impacts consultation notification sent 2021-10-26 Letter An invitation has been sent to negotiate and acquire land interests by voluntary agreement 2022-05-13 Letter Local Refinement consultation notification sent 2022-05-24 Letter Local Refinement consultation extension notification sent 2023-01-08 Letter Section 56 notification sent	N/A	N/A	J	new column added - written representation reference
844	Sarah Joan Kholia	Cat 1 & 3	30-21	TP	An invitation to negotiate and acquire land interests by voluntary agreement has been sent by letter. 2022-05-13 Letter Local Refinement consultation notification sent 2022-05-24 Letter Local Refinement consultation extension notification sent	N/A	N/A	J	new column added - written representation reference

CA (Compulsory acquisition), CAR (Compulsory acquisition of rights over land and temporary possession), TP (Temporary possession)
 CAS (Compulsory acquisition of subsoil), CASTPS (Compulsory acquisition of subsoil and temporary possession of land at the surface)

No. A	Land interest name/organisation and land agent's name (if applicable) B	Type of interest C	Plot(s) D	Land requirement E	Status of negotiations with land interest F G H	RR ref. no(s). I	WR ref. no(s). J	This version: 4.0 (August 2023)	
								Previous version: 3.0 (July 2023)	
								Change	
								Cell in this row with change	Cell content in previous version
844 Cont'd					2022-09-07 Letter An invitation has been sent to negotiate and acquire land interests by voluntary agreement 2023-01-08 Letter Section 56 notification sent				
845	Sarah Louise Webb	Cat 1 & 3	25-72	CAR	An invitation to negotiate and acquire land interests by voluntary agreement has been sent by letter. 2022-05-13 Letter Local Refinement consultation notification sent 2022-05-24 Letter Local Refinement consultation extension notification sent 2022-09-07 Letter An invitation has been sent to negotiate and acquire land interests by voluntary agreement 2023-01-08 Letter Section 56 notification sent	N/A	N/A	J	new column added - written representation reference
846	Sarah Mark-Wardlaw	Cat 1 & 3	12-47	TP	An invitation to negotiate and acquire land interests by voluntary agreement has been sent by letter. 2021-10-26 Letter An invitation has been sent to negotiate and acquire land interests by voluntary agreement 2023-01-08 Letter Section 56 notification sent	N/A	N/A	J	new column added - written representation reference
847	Satvinder Singh Bansal	Cat 1 & 3	26-42	CAR	An invitation to negotiate and acquire land interests by voluntary agreement has been sent by letter. 2020-01-27 Letter Supplementary consultation notification sent 2020-07-13 Letter Design Refinement consultation notification sent 2020-09-29 Letter An invitation has been sent to negotiate and acquire land interests by voluntary agreement 2021-07-13 Letter Community Impacts consultation notification sent 2021-10-26 Letter An invitation has been sent to negotiate and acquire land interests by voluntary agreement	N/A	N/A	J	new column added - written representation reference

CA (Compulsory acquisition), CAR (Compulsory acquisition of rights over land and temporary possession), TP (Temporary possession)
 CAS (Compulsory acquisition of subsoil), CASTPS (Compulsory acquisition of subsoil and temporary possession of land at the surface)

No. A	Land interest name/organisation and land agent's name (if applicable) B	Type of interest C	Plot(s) D	Land requirement E	Status of negotiations with land interest F G H	RR ref. no(s). I	WR ref. no(s). J	This version: 4.0 (August 2023)	
								Previous version: 3.0 (July 2023)	
								Change	
								Cell in this row with change	Cell content in previous version
847 Cont'd					2022-05-13 Letter Local Refinement consultation notification sent 2022-05-24 Letter Local Refinement consultation extension notification sent 2023-01-08 Letter Section 56 notification sent				
848	Satwinder Kaur Jheeta Satwinder Singh	Cat 1 & 3	25-58	CAR	An invitation to negotiate and acquire land interests by voluntary agreement has been sent by letter. 2020-01-27 Letter Supplementary consultation notification sent 2020-07-13 Letter Design Refinement consultation notification sent 2020-09-29 Letter An invitation has been sent to negotiate and acquire land interests by voluntary agreement 2021-07-13 Letter Community Impacts consultation notification sent 2021-10-26 Letter An invitation has been sent to negotiate and acquire land interests by voluntary agreement 2022-05-13 Letter Local Refinement consultation notification sent 2022-05-24 Letter Local Refinement consultation extension notification sent 2023-01-08 Letter Section 56 notification sent	N/A	N/A	J	new column added - written representation reference
849	Scott Anthony Major	Cat 1 & 3	28-73 28-74	CAR CA	An invitation to negotiate and acquire land interests by voluntary agreement has been sent by letter. 2018-10-09 Letter Section 42 Statutory consultation notification sent 2018-10-09 Letter Land Interest Questionnaire sent 2019-02-08 Letter Land Interest Questionnaire reminder sent 2019-02-15 Letter Land Interest Questionnaire sent	N/A	N/A	J	new column added - written representation reference

CA (Compulsory acquisition), CAR (Compulsory acquisition of rights over land and temporary possession), TP (Temporary possession)
CAS (Compulsory acquisition of subsoil), CASTPS (Compulsory acquisition of subsoil and temporary possession of land at the surface)

No. A	Land interest name/organisation and land agent's name (if applicable) B	Type of interest C	Plot(s) D	Land require ment E	Status of negotiations with land interest F G H	RR ref. no(s). I	WR ref. no(s). J	This version: 4.0 (August 2023)	
								Previous version: 3.0 (July 2023)	
								Change	
								Cell in this row with change	Cell content in previous version
849 Cont'd					2020-01-27 Letter Supplementary consultation notification sent 2020-07-13 Letter Design Refinement consultation notification sent 2020-09-29 Letter An invitation has been sent to negotiate and acquire land interests by voluntary agreement 2021-07-13 Letter Community Impacts consultation notification sent 2021-10-26 Letter An invitation has been sent to negotiate and acquire land interests by voluntary agreement 2021-12-09 Email Correspondence regarding interest in voluntary agreement 2021-12-23 Email Correspondence sending voluntary licence agreement 2022-05-13 Letter Local Refinement consultation notification sent 2022-05-24 Letter Local Refinement consultation extension notification sent 2023-01-08 Letter Section 56 notification sent				
850	Sean Andrew Fetterplace	Cat 1 & 3	33-286	CAR	An invitation to negotiate and acquire land interests by voluntary agreement has been sent by letter. 2020-07-13 Letter Design Refinement consultation notification sent 2020-09-29 Letter An invitation has been sent to negotiate and acquire land interests by voluntary agreement 2021-07-13 Letter Community Impacts consultation notification sent 2021-10-26 Letter An invitation has been sent to negotiate and acquire land interests by voluntary agreement 2022-05-13 Letter Local Refinement consultation notification sent 2022-05-24 Letter Local Refinement consultation extension notification sent	N/A	N/A	J	new column added - written representation reference

CA (Compulsory acquisition), CAR (Compulsory acquisition of rights over land and temporary possession), TP (Temporary possession)
 CAS (Compulsory acquisition of subsoil), CASTPS (Compulsory acquisition of subsoil and temporary possession of land at the surface)

No. A	Land interest name/organisation and land agent's name (if applicable) B	Type of interest C	Plot(s) D	Land require ment E	Status of negotiations with land interest F G H	RR ref. no(s). I	WR ref. no(s). J	This version: 4.0 (August 2023)	
								Previous version: 3.0 (July 2023)	
								Change	
								Cell in this row with change	Cell content in previous version
850 Cont'd					2023-01-08 Letter Section 56 notification sent				
851	Sean Anthony Delaney	Cat 1 & 3	43-84	TP	<p>An invitation to negotiate and acquire land interests by voluntary agreement has been sent by letter.</p> <p>2020-01-27 Letter Supplementary consultation notification sent</p> <p>2020-07-13 Letter Design Refinement consultation notification sent</p> <p>2020-09-29 Letter An invitation has been sent to negotiate and acquire land interests by voluntary agreement</p> <p>2021-07-13 Letter Community Impacts consultation notification sent</p> <p>2021-10-26 Letter An invitation has been sent to negotiate and acquire land interests by voluntary agreement</p> <p>2022-05-13 Letter Local Refinement consultation notification sent</p> <p>2022-05-24 Letter Local Refinement consultation extension notification sent</p> <p>2023-01-08 Letter Section 56 notification sent</p>	N/A	N/A	J	new column added - written representation reference
852	Services Support (Gravesend) Limited	Cat 1, 2 & 3	15-04	TP	<p>An invitation to negotiate and acquire land interests by voluntary agreement has been sent by letter.</p> <p>2018-08-20 Letter Land Interest Questionnaire sent</p> <p>2018-10-18 Letter Land Interest Questionnaire response</p> <p>2019-08-15 Letter 2019 Post-Statutory consultation notification sent</p> <p>2020-01-27 Letter Supplementary consultation notification sent</p> <p>2020-07-13 Letter Design Refinement consultation notification sent</p> <p>2020-09-29 Letter An invitation has been sent to negotiate and acquire land interests by voluntary agreement</p>	N/A	N/A	J	new column added - written representation reference

CA (Compulsory acquisition), CAR (Compulsory acquisition of rights over land and temporary possession), TP (Temporary possession)
 CAS (Compulsory acquisition of subsoil), CASTPS (Compulsory acquisition of subsoil and temporary possession of land at the surface)

No. A	Land interest name/organisation and land agent's name (if applicable) B	Type of interest C	Plot(s) D	Land requirement E	Status of negotiations with land interest F G H	RR ref. no(s). I	WR ref. no(s). J	This version: 4.0 (August 2023)	
								Previous version: 3.0 (July 2023)	
								Change	
								Cell in this row with change	Cell content in previous version
852 Cont'd					2021-07-13 Letter Community Impacts consultation notification sent 2021-10-26 Letter An invitation has been sent to negotiate and acquire land interests by voluntary agreement 2022-05-13 Letter Local Refinement consultation notification sent 2022-05-24 Letter Local Refinement consultation extension notification sent 2023-01-08 Letter Section 56 notification sent				
853	Seventyholds Limited Oliver Lukies - Strutt and Parker (as agent)	Cat 1, 2 & 3	27-01 27-03 27-05 27-14 27-15 27-22 27-23 27-24 27-27 27-28	CAR CA CA CA CA CA CA CAR CA	The Applicant has been engaging with the landowner's agent on Project land requirements and has addressed the relevant representation. The Applicant is engaging on the basis of mitigating impacts on land at Stanford Road. 2017-04-12 Letter Preferred Route Announcement notification sent 2017-08-17 Letter Survey access request sent 2017-10-31 Letter Order Limits update notification sent 2018-06-25 Letter Land Interest Questionnaire sent 2018-08-22 Phone Call Conversation regarding Land Interest Questionnaire 2018-10-09 Letter Section 42 Statutory consultation notification sent 2018-10-09 Letter Land Interest Questionnaire sent 2019-08-15 Letter 2019 Post-Statutory consultation notification sent 2020-01-27 Letter Supplementary consultation notification sent 2020-02-04 Email Correspondence outlining structure of voluntary land agreement for part of land at Stanford Road, Orsett	RR-0975	REP1-404 J		new column added - written representation reference

CA (Compulsory acquisition), CAR (Compulsory acquisition of rights over land and temporary possession), TP (Temporary possession)
CAS (Compulsory acquisition of subsoil), CASTPS (Compulsory acquisition of subsoil and temporary possession of land at the surface)

Planning Inspectorate Scheme Ref: TR010032
Application Document Ref: TR010032/APP/4.1
DATE: August 2023
DEADLINE: 3

No. A	Land interest name/organisation and land agent's name (if applicable) B	Type of interest C	Plot(s) D	Land require ment E	Status of negotiations with land interest F G H	RR ref. no(s). I	WR ref. no(s). J	This version: 4.0 (August 2023)		
								Previous version: 3.0 (July 2023)		
								Change		
								Cell in this row with change	Cell content in previous version	
853 Cont'd			27-45	CAR	2020-03-16 Letter	Land Interest Questionnaire sent				
			27-47	CAR	2020-04-07 Email	Correspondence attaching Heads of Terms agreement				
			27-48	CAR	2020-04-08 Email	Correspondence from agent regarding Heads of Terms agreement				
			27-57	CAR	2020-06-01 Email	Correspondence clarifying agent queries and valuation approach				
			27-58	CAR	2020-06-02 Meeting	Discussion regarding proposed Section 253 agreement				
			27-59	CAR	2020-06-02 Email	Correspondence updating Heads of Terms agreement to a Section 253 agreement				
			27-60	CAR	2020-06-11 Email	Correspondence regarding draft survey consent form				
			27-61	CAR	2020-06-15 Email	Correspondence suggesting amendments to Section 253 Heads of Terms				
			27-62	CAR	2020-06-29 Email	Correspondence regarding survey access				
			28-116	CA	2020-07-13 Letter	Design Refinement consultation notification sent				
			28-124	CAR	2020-08-17 Phone Call	Conversation with agent updating on proposed Section 253 agreement timeline and amendments				
			28-127	CAR	2020-09-17 Email	Correspondence attaching refined Heads of Terms following landowner comments				
			28-130	TP	2020-09-25 Meeting	Discussion with agent responding to queries on voluntary agreement and regarding compensation				
			28-140	CA	2020-09-29 Letter	An invitation has been sent to negotiate and acquire land interests by voluntary agreement				
			28-142	CA	2021-01-11 Letter	Land Interest Questionnaire sent				
			30-42	TP	2021-04-27 Email	Correspondence requesting survey access				
			30-76	CAR	2021-07-13 Letter	Community Impacts consultation notification sent				

CA (Compulsory acquisition), CAR (Compulsory acquisition of rights over land and temporary possession), TP (Temporary possession)
 CAS (Compulsory acquisition of subsoil), CASTPS (Compulsory acquisition of subsoil and temporary possession of land at the surface)

No. A	Land interest name/organisation and land agent's name (if applicable) B	Type of interest C	Plot(s) D	Land require ment E	Status of negotiations with land interest F G H	RR ref. no(s). I	WR ref. no(s). J	This version: 4.0 (August 2023)		
								Previous version: 3.0 (July 2023)		
								Change		
								Cell in this row with change	Cell content in previous version	
853 Cont'd			30-78	CAR	2021-10-26 Letter	An invitation has been sent to negotiate and acquire land interests by voluntary agreement				
			30-80	CAR	2022-02-01 Letter	Environmental compensation landowner engagement notification sent				
			31-06	TP	2022-02-02 Email	Correspondence regarding engagement on environmental compensation proposals				
			31-12	CA	2022-02-04 Meeting	Discussion regarding environmental compensation proposals				
			31-19	TP	2022-02-14 Letter	Land Interest Questionnaire sent				
			32-144	CAR	2022-03-31 Email	Correspondence regarding survey access request				
			32-149	TP	2022-05-13 Letter	Local Refinement consultation notification sent				
			32-178	CAR	2022-05-24 Letter	Local Refinement consultation extension notification sent				
			32-183	TP	2022-06-17 Email	Correspondence regarding survey access request				
			33-219	CAR	2022-08-31 Email	Correspondence to agent responding to consultation enquires and proposing meeting to consider mitigation of Project impacts				
			33-229	CAR	2022-09-15 Email	Discussion with agent to discuss Project land requirements, address impacts and agree to cooperate in order to mitigate impacts				
			34-12	CA	2022-10-11 Email	Correspondence to agent following meeting addressing actions				
			34-37	CA	2023-01-08 Letter	Section 56 notification sent				
			34-38	CAR	2023-03-30 Email	Correspondence to agent responding to landowners relevant representation and sharing Limits of Deviation at Stanford Road				
		34-39	CAR	2023-04-26 Email	Correspondence to agent attaching Limits of Deviation as a CAD file					

CA (Compulsory acquisition), CAR (Compulsory acquisition of rights over land and temporary possession), TP (Temporary possession)
 CAS (Compulsory acquisition of subsoil), CASTPS (Compulsory acquisition of subsoil and temporary possession of land at the surface)

No. A	Land interest name/organisation and land agent's name (if applicable) B	Type of interest C	Plot(s) D	Land requirement E	Status of negotiations with land interest F G H	RR ref. no(s). I	WR ref. no(s). J	This version: 4.0 (August 2023)	
								Previous version: 3.0 (July 2023)	
								Change	
		Cell in this row with change	Cell content in previous version						
853 Cont'd					2023-06-23 Email Exchange of correspondence confirming the landowner should submit details to LSBUD in order to start engagement on development designs with Cadent			F, G, H	new row added
					2023-07-10 Email Receipt of a copy of the Written Representation from agent			F, G, H	new row added
					2023-07-17 Letter Landowner consultation notification sent			F, G, H	new row added
					2023-07-17 Letter Notification requesting consent in respect of Compulsory Acquisition regulations sent			F, G, H	new row added
854	Shafeeq Ahmed	Cat 1 & 3	26-46	CAR	An invitation to negotiate and acquire land interests by voluntary agreement has been sent by letter.	N/A	N/A	J	new column added - written representation reference
					2021-08-10 Letter Community Impacts consultation notification sent				
					2021-10-26 Letter An invitation has been sent to negotiate and acquire land interests by voluntary agreement				
					2022-05-13 Letter Local Refinement consultation notification sent				
					2022-05-24 Letter Local Refinement consultation extension notification sent				
2023-01-08 Letter Section 56 notification sent									
855	Shanie Weeden	Cat 1 & 3	33-205	CAR	An invitation to negotiate and acquire land interests by voluntary agreement has been sent by letter.	N/A	N/A	J	new column added - written representation reference
					2018-10-09 Letter Section 42 Statutory consultation notification sent				
					2018-10-09 Letter Land Interest Questionnaire sent				
					2019-02-08 Letter Land Interest Questionnaire reminder sent				
					2019-07-03 Letter Land Interest Questionnaire response				
2020-01-27 Letter Supplementary consultation notification sent									

CA (Compulsory acquisition), CAR (Compulsory acquisition of rights over land and temporary possession), TP (Temporary possession)
 CAS (Compulsory acquisition of subsoil), CASTPS (Compulsory acquisition of subsoil and temporary possession of land at the surface)

No. A	Land interest name/organisation and land agent's name (if applicable) B	Type of interest C	Plot(s) D	Land requirement E	Status of negotiations with land interest F G H	RR ref. no(s). I	WR ref. no(s). J	This version: 4.0 (August 2023)	
								Previous version: 3.0 (July 2023)	
								Change	
								Cell in this row with change	Cell content in previous version
855 Cont'd					2020-07-13 Letter Design Refinement consultation notification sent 2020-09-29 Letter An invitation has been sent to negotiate and acquire land interests by voluntary agreement 2021-07-13 Letter Community Impacts consultation notification sent 2021-10-26 Letter An invitation has been sent to negotiate and acquire land interests by voluntary agreement 2022-05-13 Letter Local Refinement consultation notification sent 2022-05-24 Letter Local Refinement consultation extension notification sent 2023-01-08 Letter Section 56 notification sent				
856	Shannon L Baker	Cat 1	29-40	CA	Occupier at Gammonfields Way Travellers site. Occupied by way of a licence agreement from Thurrock Council. On site consultation events have been held and attended by Thurrock Council representatives and members of the travelling community to seek feedback on alternative relocation options for this site. During COVID-19 options and engagement were shared via a private Facebook Group as well as engagement by the Traveller Liaison Officer for Thurrock Council. New site agreed in principle by both Thurrock as the Freeholder and by the occupiers. All occupiers will be relocated onto the new site and discussions are ongoing to agree the final details of the design of the site layout. This will enable an indicative plan to be agreed. 2018-11-27 Meeting On site consultation event 2019-12-05 Meeting On site consultation event	N/A	N/A	J	new column added - written representation reference

CA (Compulsory acquisition), CAR (Compulsory acquisition of rights over land and temporary possession), TP (Temporary possession)
 CAS (Compulsory acquisition of subsoil), CASTPS (Compulsory acquisition of subsoil and temporary possession of land at the surface)

No. A	Land interest name/organisation and land agent's name (if applicable) B	Type of interest C	Plot(s) D	Land requirement E	Status of negotiations with land interest F G H	RR ref. no(s). I	WR ref. no(s). J	This version: 4.0 (August 2023)	
								Previous version: 3.0 (July 2023)	
								Change	
								Cell in this row with change	Cell content in previous version
856 Cont'd					2020-02-24 Meeting On site consultation event 2020-07-13 Letter Design Refinement consultation notification sent 2020-07-13 Meeting On site consultation event 2021-07-13 Letter Community Impacts consultation notification sent 2022-05-13 Letter Local Refinement consultation notification sent 2022-05-24 Letter Local Refinement consultation extension notification sent 2022-07-07 Letter Engagement seeking feedback on proposals for final site and pitch layout 2023-01-08 Letter Section 56 notification sent				
857	Share Speak Limited	Cat 1 & 3	39-48 39-51	CA CA	An invitation has been sent to negotiate and acquire subsoil interests up to the half-width of the highway by voluntary agreement and would be progressed if requested. 2018-10-09 Letter Section 42 Statutory consultation notification sent 2018-10-09 Letter Land Interest Questionnaire sent 2019-02-08 Letter Land Interest Questionnaire reminder sent 2019-08-15 Letter 2019 Post-Statutory consultation notification sent 2020-01-27 Letter Supplementary consultation notification sent 2020-07-13 Letter Design Refinement consultation notification sent 2020-09-29 Letter An invitation has been sent to negotiate and acquire land interests by voluntary agreement 2020-11-11 Email Correspondence regarding Design Refinement consultation letter and compensation 2021-06-25 Email Correspondence regarding voluntary agreement	N/A	N/A	J	new column added - written representation reference

CA (Compulsory acquisition), CAR (Compulsory acquisition of rights over land and temporary possession), TP (Temporary possession)
 CAS (Compulsory acquisition of subsoil), CASTPS (Compulsory acquisition of subsoil and temporary possession of land at the surface)

No. A	Land interest name/organisation and land agent's name (if applicable) B	Type of interest C	Plot(s) D	Land requirement E	Status of negotiations with land interest F G H	RR ref. no(s). I	WR ref. no(s). J	This version: 4.0 (August 2023)	
								Previous version: 3.0 (July 2023)	
								Change	
								Cell in this row with change	Cell content in previous version
857 Cont'd					2021-07-13 Letter Community Impacts consultation notification sent 2022-05-13 Letter Local Refinement consultation notification sent 2022-05-24 Letter Local Refinement consultation extension notification sent 2023-01-08 Letter Section 56 notification sent				
858	Sharon Ann Nolan	Cat 1 & 3	33-238	CAR	An invitation to negotiate and acquire land interests by voluntary agreement has been sent by letter. 2018-10-09 Letter Section 42 Statutory consultation notification sent 2018-10-09 Letter Land Interest Questionnaire sent 2020-01-27 Letter Supplementary consultation notification sent 2020-03-16 Letter Land Interest Questionnaire sent 2020-07-02 Letter Land Interest Questionnaire response 2020-07-13 Letter Design Refinement consultation notification sent 2021-07-13 Letter Community Impacts consultation notification sent 2022-05-13 Letter Local Refinement consultation notification sent 2022-05-24 Letter Local Refinement consultation extension notification sent 2023-01-08 Letter Section 56 notification sent	N/A	N/A	J	new column added - written representation reference
859					The Applicant has written to the landowner via the agent as it is understood the landowner resides overseas. The Applicant is in regular contact with the agent who represents many other local landowners and is fully aware of the Project and it impacts on his client's land.				

CA (Compulsory acquisition), CAR (Compulsory acquisition of rights over land and temporary possession), TP (Temporary possession)
 CAS (Compulsory acquisition of subsoil), CASTPS (Compulsory acquisition of subsoil and temporary possession of land at the surface)

No. A	Land interest name/organisation and land agent's name (if applicable) B	Type of interest C	Plot(s) D	Land require ment E	Status of negotiations with land interest F G H	RR ref. no(s). I	WR ref. no(s). J	This version: 4.0 (August 2023)			
								Previous version: 3.0 (July 2023)			
								Change			
								Cell in this row with change	Cell content in previous version		
859 Cont'd	Shaun Osborne	Cat 1, 2 & 3	22-97	CA	2019-08-15 Letter	2019 Post-Statutory consultation notification sent		RR-1074	REP1-354	J	new column added - written representation reference
	Mike Holland - Holland Land & Property LTD (as agent)		22-100	CA	2020-03-16 Letter	Land Interest Questionnaire sent					
					2020-07-13 Letter	Design Refinement consultation notification sent					
					2021-07-13 Letter	Community Impacts consultation notification sent					
					2022-05-13 Letter	Local Refinement consultation notification sent					
					2022-05-24 Letter	Local Refinement consultation extension notification sent					
					2023-01-08 Letter	Section 56 notification sent					
860	Sheenagh Pontifex	Cat 1 & 3	09-47	TP		An invitation to negotiate and acquire land interests by voluntary agreement has been sent by letter.		N/A	N/A	J	new column added - written representation reference
					2020-01-27 Letter	Supplementary consultation notification sent					
					2020-07-13 Letter	Design Refinement consultation notification sent					
					2020-09-29 Letter	An invitation has been sent to negotiate and acquire land interests by voluntary agreement					
					2021-07-13 Letter	Community Impacts consultation notification sent					
					2021-10-26 Letter	An invitation has been sent to negotiate and acquire land interests by voluntary agreement					
					2022-05-13 Letter	Local Refinement consultation notification sent					
					2022-05-24 Letter	Local Refinement consultation extension notification sent					
2023-01-08 Letter	Section 56 notification sent										

CA (Compulsory acquisition), CAR (Compulsory acquisition of rights over land and temporary possession), TP (Temporary possession)
 CAS (Compulsory acquisition of subsoil), CASTPS (Compulsory acquisition of subsoil and temporary possession of land at the surface)

No. A	Land interest name/organisation and land agent's name (if applicable) B	Type of interest C	Plot(s) D	Land requirement E	Status of negotiations with land interest F G H	RR ref. no(s). I	WR ref. no(s). J	This version: 4.0 (August 2023)	
								Previous version: 3.0 (July 2023)	
								Change	
								Cell in this row with change	Cell content in previous version
861	Sheila Rosemary Holgate	Cat 1 & 3	09-08	TP	<p>An invitation to negotiate and acquire land interests by voluntary agreement has been sent by letter.</p> <p>2020-09-29 Letter An invitation has been sent to negotiate and acquire land interests by voluntary agreement</p> <p>2020-10-09 Email Correspondence regarding voluntary agreement letter</p> <p>2021-07-13 Letter Community Impacts consultation notification sent</p> <p>2021-10-26 Letter An invitation has been sent to negotiate and acquire land interests by voluntary agreement</p> <p>2022-05-13 Letter Local Refinement consultation notification sent</p> <p>2022-05-24 Letter Local Refinement consultation extension notification sent</p> <p>2023-01-08 Letter Section 56 notification sent</p>	N/A	N/A	J	new column added - written representation reference
862	Shelinder Bhurji	Cat 1 & 3	06-114	CAR	<p>An invitation to negotiate and acquire land interests by voluntary agreement has been sent by letter.</p> <p>2020-07-13 Letter Design Refinement consultation notification sent</p> <p>2020-09-29 Letter An invitation has been sent to negotiate and acquire land interests by voluntary agreement</p> <p>2021-07-13 Letter Community Impacts consultation notification sent</p> <p>2021-10-26 Letter An invitation has been sent to negotiate and acquire land interests by voluntary agreement</p> <p>2022-05-13 Letter Local Refinement consultation notification sent</p> <p>2022-05-24 Letter Local Refinement consultation extension notification sent</p> <p>2023-01-08 Letter Section 56 notification sent</p>	N/A	N/A	J	new column added - written representation reference

CA (Compulsory acquisition), CAR (Compulsory acquisition of rights over land and temporary possession), TP (Temporary possession)
 CAS (Compulsory acquisition of subsoil), CASTPS (Compulsory acquisition of subsoil and temporary possession of land at the surface)

No. A	Land interest name/organisation and land agent's name (if applicable) B	Type of interest C	Plot(s) D	Land require ment E	Status of negotiations with land interest F G H	RR ref. no(s). I	WR ref. no(s). J	This version: 4.0 (August 2023)	
								Previous version: 3.0 (July 2023)	
								Change	
								Cell in this row with change	Cell content in previous version
863	Shelley Anne Steenhuis	Cat 1 & 3	05-11	CAR	<p>An invitation to negotiate and acquire land interests by voluntary agreement has been sent by letter.</p> <p>2020-01-27 Letter Supplementary consultation notification sent</p> <p>2020-07-13 Letter Design Refinement consultation notification sent</p> <p>2020-09-29 Letter An invitation has been sent to negotiate and acquire land interests by voluntary agreement</p> <p>2021-07-13 Letter Community Impacts consultation notification sent</p> <p>2021-10-26 Letter An invitation has been sent to negotiate and acquire land interests by voluntary agreement</p> <p>2022-05-13 Letter Local Refinement consultation notification sent</p> <p>2022-05-24 Letter Local Refinement consultation extension notification sent</p> <p>2023-01-08 Letter Section 56 notification sent</p>	N/A	N/A	J	new column added - written representation reference
864	Shelley Ratty	Cat 1 & 3	12-36 12-37 12-38	TP TP TP	<p>An invitation to negotiate and acquire land interests by voluntary agreement has been sent by letter.</p> <p>2020-01-27 Letter Supplementary consultation notification sent</p> <p>2020-07-13 Letter Design Refinement consultation notification sent</p> <p>2020-09-29 Letter An invitation has been sent to negotiate and acquire land interests by voluntary agreement</p> <p>2021-07-13 Letter Community Impacts consultation notification sent</p> <p>2021-10-26 Letter An invitation has been sent to negotiate and acquire land interests by voluntary agreement</p> <p>2022-05-13 Letter Local Refinement consultation notification sent</p> <p>2022-05-24 Letter Local Refinement consultation extension notification sent</p>	N/A	N/A	J	new column added - written representation reference

CA (Compulsory acquisition), CAR (Compulsory acquisition of rights over land and temporary possession), TP (Temporary possession)
 CAS (Compulsory acquisition of subsoil), CASTPS (Compulsory acquisition of subsoil and temporary possession of land at the surface)

No. A	Land interest name/organisation and land agent's name (if applicable) B	Type of interest C	Plot(s) D	Land requirement E	Status of negotiations with land interest F G H	RR ref. no(s). I	WR ref. no(s). J	This version: 4.0 (August 2023)	
								Previous version: 3.0 (July 2023)	
								Change	
								Cell in this row with change	Cell content in previous version
864 Cont'd					2023-01-08 Letter Section 56 notification sent				
865	Sherman Investments Limited	Cat 1 & 3	06-78 06-96	CAR CAR	<p>The Applicant has met with the landowner who is aware of the Project proposals and the subsoil interest up to the half-width of the highway. An invitation has been sent to negotiate and acquire land interests by voluntary agreement.</p> <p>2017-04-24 Phone Call Conversation regarding Order Limits and Statutory consultation</p> <p>2017-06-22 Phone Call Conversation to arrange a meeting</p> <p>2017-06-23 Meeting Discussion regarding Project update and Project timeline</p> <p>2017-08-17 Letter Survey access request sent</p> <p>2018-03-26 Email Correspondence requesting a meeting</p> <p>2018-03-29 Phone Call Conversation regarding Project update</p> <p>2018-05-04 Phone Call Conversation regarding effect of Project on property and Project timeline</p> <p>2018-10-09 Letter Land Interest Questionnaire sent</p> <p>2018-11-22 Email Correspondence requesting Land Interest Questionnaire assistance</p> <p>2018-12-04 Letter Land Interest Questionnaire response</p> <p>2018-12-05 Meeting Discussion regarding Land Interest Questionnaire</p> <p>2019-01-11 Email Correspondence requesting survey access</p> <p>2019-02-11 Email Correspondence regarding survey access</p> <p>2019-08-15 Letter 2019 Post-Statutory consultation notification sent</p> <p>2020-01-27 Letter Supplementary consultation notification sent</p>	N/A	N/A	J	new column added - written representation reference

CA (Compulsory acquisition), CAR (Compulsory acquisition of rights over land and temporary possession), TP (Temporary possession)
 CAS (Compulsory acquisition of subsoil), CASTPS (Compulsory acquisition of subsoil and temporary possession of land at the surface)

No. A	Land interest name/organisation and land agent's name (if applicable) B	Type of interest C	Plot(s) D	Land requirement E	Status of negotiations with land interest F G H	RR ref. no(s). I	WR ref. no(s). J	This version: 4.0 (August 2023)	
								Previous version: 3.0 (July 2023)	
								Change	
								Cell in this row with change	Cell content in previous version
865 Cont'd					2020-07-13 Letter Design Refinement consultation notification sent 2020-09-29 Letter An invitation has been sent to negotiate and acquire land interests by voluntary agreement 2021-07-13 Letter Community Impacts consultation notification sent 2021-10-26 Letter An invitation has been sent to negotiate and acquire land interests by voluntary agreement 2022-05-13 Letter Local Refinement consultation notification sent 2022-05-24 Letter Local Refinement consultation extension notification sent 2023-01-08 Letter Section 56 notification sent				
866	Shirley Ann Johnson	Cat 1 & 3	12-25	TP	An invitation to negotiate and acquire land interests by voluntary agreement has been sent by letter. 2020-01-27 Letter Supplementary consultation notification sent 2020-07-13 Letter Design Refinement consultation notification sent 2020-09-29 Letter An invitation has been sent to negotiate and acquire land interests by voluntary agreement 2021-07-13 Letter Community Impacts consultation notification sent 2021-10-26 Letter An invitation has been sent to negotiate and acquire land interests by voluntary agreement 2022-05-13 Letter Local Refinement consultation notification sent 2022-05-24 Letter Local Refinement consultation extension notification sent 2023-01-08 Letter Section 56 notification sent	N/A	N/A	J	new column added - written representation reference
867					An invitation to negotiate and acquire land interests by voluntary agreement has been sent by letter.				

CA (Compulsory acquisition), CAR (Compulsory acquisition of rights over land and temporary possession), TP (Temporary possession)
 CAS (Compulsory acquisition of subsoil), CASTPS (Compulsory acquisition of subsoil and temporary possession of land at the surface)

No. A	Land interest name/organisation and land agent's name (if applicable) B	Type of interest C	Plot(s) D	Land requirement E	Status of negotiations with land interest F G H	RR ref. no(s). I	WR ref. no(s). J	This version: 4.0 (August 2023)		
								Previous version: 3.0 (July 2023)		
								Change		
								Cell in this row with change	Cell content in previous version	
867 Cont'd	Shirley Peggy Boozer	Cat 1, 2 & 3	02-07	CAR	2022-02-01 Letter	Environmental compensation landowner engagement notification sent	N/A	N/A	J	new column added - written representation reference
			02-08	CAR	2022-02-14 Letter	Land Interest Questionnaire sent				
			02-09	CAR	2022-03-10 Letter	Survey access request sent				
			02-10	CAR	2022-05-13 Letter	Local Refinement consultation notification sent				
					2022-05-24 Letter	Local Refinement consultation extension notification sent				
					2022-09-07 Letter	An invitation has been sent to negotiate and acquire land interests by voluntary agreement				
2023-01-08 Letter		Section 56 notification sent								
868	Shona Rachael Thomson	Cat 1 & 3	33-108	CAR	2023-01-08 Letter	An invitation to negotiate and acquire land interests by voluntary agreement has been sent by letter. Section 56 notification sent	N/A	N/A	J	new column added - written representation reference
			33-112	CAR	2023-06-28 Letter	An invitation has been sent to negotiate and acquire land interests by voluntary agreement				
			33-114	CAR						
869	Siena Chea	Cat 1 & 3	09-16	TP	2020-01-27 Letter	An invitation to negotiate and acquire land interests by voluntary agreement has been sent by letter. Supplementary consultation notification sent	N/A	N/A	J	new column added - written representation reference
					2020-07-13 Letter	Design Refinement consultation notification sent				
					2020-09-29 Letter	An invitation has been sent to negotiate and acquire land interests by voluntary agreement				
					2021-07-13 Letter	Community Impacts consultation notification sent				
					2021-10-26 Letter	An invitation has been sent to negotiate and acquire land interests by voluntary agreement				

CA (Compulsory acquisition), CAR (Compulsory acquisition of rights over land and temporary possession), TP (Temporary possession)
 CAS (Compulsory acquisition of subsoil), CASTPS (Compulsory acquisition of subsoil and temporary possession of land at the surface)

No. A	Land interest name/organisation and land agent's name (if applicable) B	Type of interest C	Plot(s) D	Land requirement E	Status of negotiations with land interest F G H	RR ref. no(s). I	WR ref. no(s). J	This version: 4.0 (August 2023)	
								Previous version: 3.0 (July 2023)	
								Change	
								Cell in this row with change	Cell content in previous version
869 Cont'd					2022-05-13 Letter Local Refinement consultation notification sent 2022-05-24 Letter Local Refinement consultation extension notification sent 2023-01-08 Letter Section 56 notification sent				
870	Similolu Akinnusi	Cat 1 & 3	29-120	CA	Property bought under the blight provisions by the Applicant. The occupier is a tenant of the Applicant occupying by way of an Assured Shorthold Tenancy. Possession will be sought under the AST first. 2021-01-19 Letter Land Interest Questionnaire sent 2021-07-13 Letter Community Impacts consultation notification sent 2022-05-13 Letter Local Refinement consultation notification sent 2022-05-24 Letter Local Refinement consultation extension notification sent 2023-01-08 Letter Section 56 notification sent	N/A	N/A	J	new column added - written representation reference
871	Simon John Hansford Suzanne Jane Hansford Charles Oliver - Caxtons (as agent)	Cat 1 & 3	04-222 04-225 04-240 04-242	CA CAR CA CA	The Applicant is in contact with the landowner and agent who are aware of the impacts of the Project on the property which is mainly outside of the Order Limits. An invitation to negotiate and acquire land interests by voluntary agreement has been sent by letter. 2017-10-31 Letter Order Limits update notification sent 2018-05-14 Letter Land Interest Questionnaire sent 2018-05-24 Letter Land Interest Questionnaire response 2018-07-11 Email Correspondence regarding Order Limits update	N/A	N/A	J	new column added - written representation reference

CA (Compulsory acquisition), CAR (Compulsory acquisition of rights over land and temporary possession), TP (Temporary possession)
CAS (Compulsory acquisition of subsoil), CASTPS (Compulsory acquisition of subsoil and temporary possession of land at the surface)

No. A	Land interest name/organisation and land agent's name (if applicable) B	Type of interest C	Plot(s) D	Land requirement E	Status of negotiations with land interest F G H	RR ref. no(s). I	WR ref. no(s). J	This version: 4.0 (August 2023)	
								Previous version: 3.0 (July 2023)	
								Change	
								Cell in this row with change	Cell content in previous version
871 Cont'd					2018-08-20 Letter Land Interest Questionnaire sent 2018-09-17 Letter Land Interest Questionnaire response 2018-10-09 Letter Section 42 Statutory consultation notification sent 2018-10-19 Meeting Discussion regarding unregistered land 2019-01-11 Email Correspondence regarding survey access 2019-08-15 Letter 2019 Post-Statutory consultation notification sent 2019-08-17 Letter Land Interest Questionnaire response 2019-09-04 Email Correspondence regarding survey works 2020-01-27 Letter Supplementary consultation notification sent 2020-07-13 Letter Design Refinement consultation notification sent 2020-07-21 Email Correspondence regarding effect of Project on property 2020-09-09 Email Correspondence regarding survey works 2020-09-29 Letter An invitation has been sent to negotiate and acquire land interests by voluntary agreement 2020-10-29 Email Correspondence regarding voluntary agreement letter 2021-03-05 Phone Call Conversation regarding utility diversion and effect on landowner's land 2021-06-17 Email Correspondence regarding voluntary agreement letter and acquisition of land 2021-06-22 Meeting Meeting with landowner to discuss effect of Project on land and business 2021-07-13 Letter Community Impacts consultation notification sent 2021-10-26 Letter An invitation has been sent to negotiate and acquire land interests by voluntary agreement				

CA (Compulsory acquisition), CAR (Compulsory acquisition of rights over land and temporary possession), TP (Temporary possession)
 CAS (Compulsory acquisition of subsoil), CASTPS (Compulsory acquisition of subsoil and temporary possession of land at the surface)

Planning Inspectorate Scheme Ref: TR010032
 Application Document Ref: TR010032/APP/4.1
 DATE: August 2023
 DEADLINE: 3

No. A	Land interest name/organisation and land agent's name (if applicable) B	Type of interest C	Plot(s) D	Land require ment E	Status of negotiations with land interest F G H	RR ref. no(s). I	WR ref. no(s). J	This version: 4.0 (August 2023)	
								Previous version: 3.0 (July 2023)	
								Change	
								Cell in this row with change	Cell content in previous version
871 Cont'd					2021-11-03 Email Correspondence with agent regarding Project proposals and effect of Project on business 2021-11-22 Email Correspondence with agent regarding Project proposals and effect of Project on business 2021-12-08 Email Correspondence regarding Project proposals and effect of Project on business 2021-12-21 Email Correspondence with agent regarding Project proposals and effect of Project on business 2022-05-13 Letter Local Refinement consultation notification sent 2022-05-24 Letter Local Refinement consultation extension notification sent 2023-01-08 Letter Section 56 notification sent				
872	Simon Leonard Payne	Cat 1 & 3	30-45	TP	An invitation to negotiate and acquire land interests by voluntary agreement has been sent by letter. 2020-07-13 Letter Design Refinement consultation notification sent 2020-09-29 Letter An invitation has been sent to negotiate and acquire land interests by voluntary agreement 2021-07-13 Letter Community Impacts consultation notification sent 2021-10-26 Letter An invitation has been sent to negotiate and acquire land interests by voluntary agreement 2022-05-13 Letter Local Refinement consultation notification sent 2022-05-24 Letter Local Refinement consultation extension notification sent 2023-01-08 Letter Section 56 notification sent	N/A	N/A	J	new column added - written representation reference
873					Owners of land adjacent to the M25 on behalf of the Applicant, for the purpose of previous motorway improvements. Transfer of title ownership is progressing.				

CA (Compulsory acquisition), CAR (Compulsory acquisition of rights over land and temporary possession), TP (Temporary possession)
 CAS (Compulsory acquisition of subsoil), CASTPS (Compulsory acquisition of subsoil and temporary possession of land at the surface)

No. A	Land interest name/organisation and land agent's name (if applicable) B	Type of interest C	Plot(s) D	Land require ment E	Status of negotiations with land interest F G H	RR ref. no(s). I	WR ref. no(s). J	This version: 4.0 (August 2023)	
								Previous version: 3.0 (July 2023)	
								Change	
								Cell in this row with change	Cell content in previous version
873 Cont'd	Skanska J.V. Projects LTD	Cat 1, 2 & 3	39-01	TP	2017-04-12 Letter Preferred Route Announcement notification sent	N/A	N/A	J	new column added - written representation reference
			39-02	TP	2017-08-17 Letter Survey access request sent				
			39-03	CA	2017-10-31 Letter Order Limits update notification sent				
			39-04	CAR	2018-06-25 Letter Land Interest Questionnaire sent				
			39-05	TP	2018-08-08 Letter Land Interest Questionnaire response				
			39-06	CAR	2018-10-09 Letter Section 42 Statutory consultation notification sent				
			39-13	CAR	2019-08-15 Letter 2019 Post-Statutory consultation notification sent				
			39-14	TP	2020-01-27 Letter Supplementary consultation notification sent				
			39-17	CAR	2020-03-16 Letter Land Interest Questionnaire sent				
			40-21	TP	2020-07-13 Letter Design Refinement consultation notification sent				
			40-22	CAR	2020-09-29 Letter An invitation has been sent to negotiate and acquire land interests by voluntary agreement				
			40-23	CA	2021-07-13 Letter Community Impacts consultation notification sent				
			42-67	CA	2021-10-26 Letter An invitation has been sent to negotiate and acquire land interests by voluntary agreement				
			42-70	CA	2022-05-13 Letter Local Refinement consultation notification sent				
			42-76	CA	2022-05-24 Letter Local Refinement consultation extension notification sent				
			42-80	CA	2023-01-08 Letter Section 56 notification sent				
			42-83	CA					
			42-84	CA					
42-86	CA								

CA (Compulsory acquisition), CAR (Compulsory acquisition of rights over land and temporary possession), TP (Temporary possession)
 CAS (Compulsory acquisition of subsoil), CASTPS (Compulsory acquisition of subsoil and temporary possession of land at the surface)

No. A	Land interest name/organisation and land agent's name (if applicable) B	Type of interest C	Plot(s) D	Land require ment E	Status of negotiations with land interest F G H	RR ref. no(s). I	WR ref. no(s). J	This version: 4.0 (August 2023)	
								Previous version: 3.0 (July 2023)	
								Change	
								Cell in this row with change	Cell content in previous version
873 Cont'd			42-103 42-104 42-127 42-128 43-26 43-29 43-34 44-48 46-22	CA CA TP TP CA CA CA CA CA				D, E	new row added
874	Sonia Louise Jones	Cat 1 & 3	45-179	TP	2023-08-16 Letter An invitation to negotiate and acquire land interests by voluntary agreement has been sent by letter. 2023-08-16 Letter Section 102a notification sent 2023-08-16 Letter An invitation has been sent to negotiate and acquire land interests by voluntary agreement	N/A	N/A	F, G, H B, C, D, E, F, G, H, J F, G, H	new row added new row added new row added
875	Sophie Irene Remblance	Cat 1 & 3	25-17	CAR	2020-09-29 Letter An invitation to negotiate and acquire land interests by voluntary agreement has been sent by letter. 2021-07-13 Letter An invitation has been sent to negotiate and acquire land interests by voluntary agreement 2021-10-26 Letter Community Impacts consultation notification sent 2022-05-13 Letter An invitation has been sent to negotiate and acquire land interests by voluntary agreement 2022-05-13 Letter Local Refinement consultation notification sent	N/A	N/A	J	new column added - written representation reference

CA (Compulsory acquisition), CAR (Compulsory acquisition of rights over land and temporary possession), TP (Temporary possession)
 CAS (Compulsory acquisition of subsoil), CASTPS (Compulsory acquisition of subsoil and temporary possession of land at the surface)

No. A	Land interest name/organisation and land agent's name (if applicable) B	Type of interest C	Plot(s) D	Land requirement E	Status of negotiations with land interest F G H	RR ref. no(s). I	WR ref. no(s). J	This version: 4.0 (August 2023)	
								Previous version: 3.0 (July 2023)	
								Change	
								Cell in this row with change	Cell content in previous version
875 Cont'd					2022-05-24 Letter Local Refinement consultation extension notification sent 2023-01-08 Letter Section 56 notification sent				
876	South East Water Limited	Cat 2 & 3	01-12	CA	Notification of the Project and confirmation of assets has taken place. The draft Development Consent Order contains Protective Provisions for the benefit of statutory undertakers and prohibits compulsory acquisition of any of their apparatus without consent. Further negotiations will be progressed up to and during examination. 2022-05-13 Letter Local Refinement consultation notification sent 2022-05-24 Letter Local Refinement consultation extension notification sent 2023-01-08 Letter Section 56 notification sent 2023-05-15 Letter Minor refinement consultation notification sent	N/A	N/A	J	new column added - written representation reference
877	South Eastern Power Networks PLC	Cat 1, 2 & 3	03-07 03-08 03-11	CAR TP CA	Notification of the Project and confirmation of assets has taken place. The draft Development Consent Order contains Protective Provisions for the benefit of statutory undertakers and prohibits compulsory acquisition of any of their apparatus without consent. Further negotiations will be progressed up to and during examination. 2017-04-12 Letter Preferred Route Announcement notification sent 2017-05-22 Meeting Preferred Route Announcement briefing, understanding UKPN's assets and operation and agree on engagement proceeding forward 2017-08-01 Letter Survey access request sent	N/A	N/A	J	new column added - written representation reference

CA (Compulsory acquisition), CAR (Compulsory acquisition of rights over land and temporary possession), TP (Temporary possession)
 CAS (Compulsory acquisition of subsoil), CASTPS (Compulsory acquisition of subsoil and temporary possession of land at the surface)

No. A	Land interest name/organisation and land agent's name (if applicable) B	Type of interest C	Plot(s) D	Land requirement E	Status of negotiations with land interest F G H	RR ref. no(s). I	WR ref. no(s). J	This version: 4.0 (August 2023)	
								Previous version: 3.0 (July 2023)	
								Change	
								Cell in this row with change	Cell content in previous version
877 Cont'd			03-22	CA	2017-08-09 Email Correspondence regarding Statement of Common Ground workshop				
			03-34	CA	2017-08-17 Letter Survey access request sent				
			03-36	TP	2017-09-13 Meeting Discussion regarding progress update, planning future engagement including short-term objectives				
			03-37	CA	2017-10-16 Email Correspondence regarding Statement of Common Ground and Protective Provisions				
			03-55	CA	2017-10-31 Letter Order Limits update notification sent				
			03-70	CA	2018-01-03 Meeting Discussion regarding Geographic Information System and data sharing				
			03-107	CA	2018-05-14 Letter Land Interest Questionnaire sent				
			03-119	CA	2018-06-11 Letter Land Interest Questionnaire response				
			03-147	CA	2018-07-26 Meeting Statement of Common Ground workshop				
			04-05	CA	2018-07-26 Email Correspondence regarding Order Limits update				
			04-08	CAR	2018-08-17 Letter Land Interest Questionnaire sent				
			04-09	CA	2018-08-17 Email Correspondence regarding Land Interest Questionnaire				
			04-12	CAR	2018-08-20 Letter Land Interest Questionnaire sent				
			04-17	CAR	2018-09-10 Letter Land Interest Questionnaire response				
			04-18	CA	2018-09-10 Letter Land Interest Questionnaire sent				
			04-20	CA	2018-10-09 Letter Land Interest Questionnaire sent				
			04-22	CA	2018-11-12 Email Correspondence regarding Land Interest Questionnaire				
			04-25	TP	2018-11-14 Letter Land Interest Questionnaire response				
04-27	CA	2019-02-08 Letter Land Interest Questionnaire reminder sent							

CA (Compulsory acquisition), CAR (Compulsory acquisition of rights over land and temporary possession), TP (Temporary possession)
 CAS (Compulsory acquisition of subsoil), CASTPS (Compulsory acquisition of subsoil and temporary possession of land at the surface)

No. A	Land interest name/organisation and land agent's name (if applicable) B	Type of interest C	Plot(s) D	Land require ment E	Status of negotiations with land interest F G H	RR ref. no(s). I	WR ref. no(s). J	This version: 4.0 (August 2023)	
								Previous version: 3.0 (July 2023)	
								Change	
								Cell in this row with change	Cell content in previous version
877 Cont'd			04-28	TP	2019-02-28 Email Correspondence regarding Land Interest Questionnaire				
			04-31	CA	2019-03-13 Meeting Monthly progress meeting				
			04-32	CA	2019-04-04 Meeting Monthly progress meeting				
			04-37	TP	2019-05-02 Meeting Monthly progress meeting				
			04-43	CA	2019-06-06 Meeting Monthly progress meeting				
			04-49	CA	2019-06-06 Email Correspondence regarding Land Interest Questionnaire assistance				
			04-52	CA	2019-07-04 Meeting Monthly progress meeting				
			04-59	CA	2019-07-04 Email Correspondence regarding Statement of Common Ground and Protective Provisions				
			04-67	CA	2019-07-16 Letter Land Interest Questionnaire response				
			04-69	CA	2019-08-01 Meeting Monthly progress meeting				
			04-115	CA	2019-08-15 Letter 2019 Post-Statutory consultation notification sent				
			04-116	CA	2019-09-05 Meeting Monthly progress meeting				
			04-123	TP	2019-10-03 Meeting Monthly progress meeting				
			04-258	TP	2019-11-07 Meeting Monthly progress meeting				
			04-259	CAR	2019-12-05 Meeting Monthly progress meeting				
			04-260	CA	2020-01-02 Meeting Monthly progress meeting				
			05-04	TP	2020-01-27 Letter Supplementary consultation notification sent				
			05-07	CAR	2020-02-06 Meeting Monthly progress meeting				
		06-24	CA	2020-03-05 Meeting Monthly progress meeting					

CA (Compulsory acquisition), CAR (Compulsory acquisition of rights over land and temporary possession), TP (Temporary possession)
 CAS (Compulsory acquisition of subsoil), CASTPS (Compulsory acquisition of subsoil and temporary possession of land at the surface)

No. A	Land interest name/organisation and land agent's name (if applicable) B	Type of interest C	Plot(s) D	Land require ment E	Status of negotiations with land interest F G H	RR ref. no(s). I	WR ref. no(s). J	This version: 4.0 (August 2023)	
								Previous version: 3.0 (July 2023)	
								Change	
								Cell in this row with change	Cell content in previous version
877 Cont'd			06-36	CA	2020-03-16 Letter Land Interest Questionnaire sent				
			06-52	CA	2020-04-02 Meeting Monthly progress meeting				
			06-71	CA	2020-05-07 Meeting Monthly progress meeting				
			06-157	CA	2020-06-04 Meeting Monthly progress meeting				
			06-171	CA	2020-07-09 Meeting Monthly progress meeting				
			06-175	CA	2020-07-13 Letter Design Refinement consultation notification sent				
			06-176	CA	2020-12-17 Meeting Steering Group				
			06-180	CA	2021-01-11 Letter Land Interest Questionnaire sent				
			06-193	CA	2021-07-07 Email Correspondence requesting land access				
			06-196	CA	2021-07-13 Letter Community Impacts consultation notification sent				
			06-198	CA	2022-05-11 Letter Landowner engagement notification sent				
			06-205	CAR	2022-05-13 Letter Local Refinement consultation notification sent				
			06-206	CA	2022-05-24 Letter Local Refinement consultation extension notification sent				
			07-01	CAR	2022-09-01 Letter Landowner engagement notification sent				
			07-02	CAR	2022-09-05 Letter Landowner engagement notification sent				
			07-03	CA					
			07-04	CAR					
		07-05	CAR						
		07-09	CAR						
		07-11	CAR						

CA (Compulsory acquisition), CAR (Compulsory acquisition of rights over land and temporary possession), TP (Temporary possession)
 CAS (Compulsory acquisition of subsoil), CASTPS (Compulsory acquisition of subsoil and temporary possession of land at the surface)

No. A	Land interest name/organisation and land agent's name (if applicable) B	Type of interest C	Plot(s) D	Land requirement E	Status of negotiations with land interest F G H	RR ref. no(s). I	WR ref. no(s). J	This version: 4.0 (August 2023)	
								Previous version: 3.0 (July 2023)	
								Change	
								Cell in this row with change	Cell content in previous version
877 Cont'd			07-12	CA					
			07-15	CAR					
			07-27	CAR					
			07-29	CAR					
			08-01	CA					
			08-08	CAR					
			08-09	CAR					
			08-12	CAR					
			08-13	CAR					
			08-14	CAR					
			08-15	CAR					
			13-03	CA					
			13-07	TP					
			13-09	CA					
			14-12	CAS					
14-20	TP								
878	Southern Gas Networks PLC	Cat 2 & 3	03-05	CA	2017-10-16 Email	Correspondence regarding survey access	RR-0996	REP1-279 J	new column added - written representation reference
03-06			CA	2018-06-28 Meeting	Southern Gas Network and National Grid Gas interface meeting				

CA (Compulsory acquisition), CAR (Compulsory acquisition of rights over land and temporary possession), TP (Temporary possession)
 CAS (Compulsory acquisition of subsoil), CASTPS (Compulsory acquisition of subsoil and temporary possession of land at the surface)

No. A	Land interest name/organisation and land agent's name (if applicable) B	Type of interest C	Plot(s) D	Land require ment E	Status of negotiations with land interest F G H	RR ref. no(s). I	WR ref. no(s). J	This version: 4.0 (August 2023)	
								Previous version: 3.0 (July 2023)	
								Change	
								Cell in this row with change	Cell content in previous version
878 Cont'd			03-07	CAR	2018-10-09 Letter Section 42 Statutory consultation notification sent				
			03-08	TP	2019-03-28 Email Correspondence regarding survey access				
			03-11	CA	2019-04-11 Meeting Discussion regarding design development update, utility diversions options and pre-enabling works				
			03-13	CA	2019-05-13 Meeting Discussion regarding design development update, utility diversions options and pre-enabling works				
			03-16	CAR	2019-08-15 Letter 2019 Post-Statutory consultation notification sent				
			03-19	CA	2019-10-04 Meeting Discussion regarding Project updated, design, connections, and technical discussions				
			03-21	CA	2019-10-21 Meeting Discussion regarding Project updated, design, connections, and technical discussions				
			03-22	CA	2020-01-27 Letter Supplementary consultation notification sent				
			03-24	CA	2020-07-13 Letter Design Refinement consultation notification sent				
			03-25	CA	2021-07-13 Letter Community Impacts consultation notification sent				
			03-28	CA	2022-05-13 Letter Local Refinement consultation notification sent				
			03-34	CA	2022-05-24 Letter Local Refinement consultation extension notification sent				
			03-35	CA	2022-09-05 Letter Landowner engagement notification sent				
			03-36	TP	2023-01-08 Letter Section 56 notification sent				
			03-37	CA					
			03-42	CA					
		03-45	CA						
		03-48	CA						
		03-49	CA						

CA (Compulsory acquisition), CAR (Compulsory acquisition of rights over land and temporary possession), TP (Temporary possession)
CAS (Compulsory acquisition of subsoil), CASTPS (Compulsory acquisition of subsoil and temporary possession of land at the surface)

No. A	Land interest name/organisation and land agent's name (if applicable) B	Type of interest C	Plot(s) D	Land require ment E	Status of negotiations with land interest F G H	RR ref. no(s). I	WR ref. no(s). J	This version: 4.0 (August 2023)	
								Previous version: 3.0 (July 2023)	
								Change	
								Cell in this row with change	Cell content in previous version
878 Cont'd			03-50	CA					
			03-53	CA					
			03-54	CA					
			03-55	CA					
			03-56	CA					
			03-57	CA					
			03-58	CA					
			03-59	CA					
			03-63	CA					
			03-66	CA					
			03-69	CA					
			03-70	CA					
			03-84	CA					
			03-85	CA					
			03-112	CAR					
			03-120	CA					
			03-123	CA					
03-127	CA								
03-132	CA								
03-133	CA								

CA (Compulsory acquisition), CAR (Compulsory acquisition of rights over land and temporary possession), TP (Temporary possession)
 CAS (Compulsory acquisition of subsoil), CASTPS (Compulsory acquisition of subsoil and temporary possession of land at the surface)

No. A	Land interest name/organisation and land agent's name (if applicable) B	Type of interest C	Plot(s) D	Land require ment E	Status of negotiations with land interest F G H	RR ref. no(s). I	WR ref. no(s). J	This version: 4.0 (August 2023)	
								Previous version: 3.0 (July 2023)	
								Change	
								Cell in this row with change	Cell content in previous version
878 Cont'd			03-134	CA					
			03-135	CAR					
			03-136	CA					
			03-138	CA					
			03-152	CA					
			04-02	CA					
			04-15	CA					
			04-19	CA					
			04-20	CA					
			04-24	CA					
			04-51	CA					
			04-55	CA					
			04-114	CA					
			04-143	CA					
			04-193	CA					
			04-211	CA					
			04-214	CA					
			04-232	CA					
		04-258	TP						
		04-259	CAR						

CA (Compulsory acquisition), CAR (Compulsory acquisition of rights over land and temporary possession), TP (Temporary possession)
 CAS (Compulsory acquisition of subsoil), CASTPS (Compulsory acquisition of subsoil and temporary possession of land at the surface)

No. A	Land interest name/organisation and land agent's name (if applicable) B	Type of interest C	Plot(s) D	Land require ment E	Status of negotiations with land interest F G H	RR ref. no(s). I	WR ref. no(s). J	This version: 4.0 (August 2023)	
								Previous version: 3.0 (July 2023)	
								Change	
								Cell in this row with change	Cell content in previous version
878 Cont'd			04-260	CA					
			04-262	CA					
			06-20	CA					
			06-24	CA					
			06-36	CA					
			06-52	CA					
			06-61	CA					
			06-72	CAR					
			06-78	CAR					
			06-91	CAR					
			06-96	CAR					
			06-98	CAR					
			06-107	CAR					
			06-109	TP					
			06-110	TP					
			06-111	CAR					
		06-113	CAR						
		06-114	CAR						
		06-115	CAR						
		06-122	CA						

CA (Compulsory acquisition), CAR (Compulsory acquisition of rights over land and temporary possession), TP (Temporary possession)
 CAS (Compulsory acquisition of subsoil), CASTPS (Compulsory acquisition of subsoil and temporary possession of land at the surface)

No. A	Land interest name/organisation and land agent's name (if applicable) B	Type of interest C	Plot(s) D	Land require ment E	Status of negotiations with land interest F G H	RR ref. no(s). I	WR ref. no(s). J	This version: 4.0 (August 2023)	
								Previous version: 3.0 (July 2023)	
								Change	
								Cell in this row with change	Cell content in previous version
878 Cont'd			06-127	CA					
			06-128	CA					
			06-133	CA					
			06-136	CAR					
			06-137	CAR					
			06-140	CA					
			06-142	CA					
			06-155	CA					
			06-162	CA					
			06-166	CA					
			06-177	CA					
			06-184	CA					
			06-195	CA					
			06-211	CA					
			07-10	CA					
			07-14	CA					
			07-16	CA					
			07-18	CA					
		07-19	CA						
		07-21	CA						

CA (Compulsory acquisition), CAR (Compulsory acquisition of rights over land and temporary possession), TP (Temporary possession)
 CAS (Compulsory acquisition of subsoil), CASTPS (Compulsory acquisition of subsoil and temporary possession of land at the surface)

No. A	Land interest name/organisation and land agent's name (if applicable) B	Type of interest C	Plot(s) D	Land require ment E	Status of negotiations with land interest F G H	RR ref. no(s). I	WR ref. no(s). J	This version: 4.0 (August 2023)	
								Previous version: 3.0 (July 2023)	
								Change	
								Cell in this row with change	Cell content in previous version
878 Cont'd			07-25	CA					
			07-26	CAR					
			07-27	CAR					
			07-29	CAR					
			07-31	CA					
			07-40	CAR					
			07-41	CAR					
			09-32	TP					
			09-33	TP					
			09-43	TP					
			09-52	TP					
			09-56	TP					
			09-57	TP					
			09-58	TP					
			09-59	TP					
			09-60	TP					
			09-61	TP					
		09-62	TP						
		09-63	TP						
		09-64	TP						

CA (Compulsory acquisition), CAR (Compulsory acquisition of rights over land and temporary possession), TP (Temporary possession)
 CAS (Compulsory acquisition of subsoil), CASTPS (Compulsory acquisition of subsoil and temporary possession of land at the surface)

No. A	Land interest name/organisation and land agent's name (if applicable) B	Type of interest C	Plot(s) D	Land require ment E	Status of negotiations with land interest F G H	RR ref. no(s). I	WR ref. no(s). J	This version: 4.0 (August 2023)	
								Previous version: 3.0 (July 2023)	
								Change	
								Cell in this row with change	Cell content in previous version
878 Cont'd			09-67	TP					
			09-68	TP					
			10-06	CAR					
			10-07	CAR					
			10-09	CAR					
			10-10	CAR					
			11-03	TP					
			11-06	TP					
			11-19	CA					
			11-21	CA					
			11-25	CA					
			12-09	CAR					
			12-19	CAR					
			12-40	TP					
			12-41	TP					
			12-44	TP					
			12-49	TP					
		12-50	TP						
		12-51	TP						
		12-52	TP						

CA (Compulsory acquisition), CAR (Compulsory acquisition of rights over land and temporary possession), TP (Temporary possession)
 CAS (Compulsory acquisition of subsoil), CASTPS (Compulsory acquisition of subsoil and temporary possession of land at the surface)

No. A	Land interest name/organisation and land agent's name (if applicable) B	Type of interest C	Plot(s) D	Land requirement E	Status of negotiations with land interest F G H	RR ref. no(s). I	WR ref. no(s). J	This version: 4.0 (August 2023)	
								Previous version: 3.0 (July 2023)	
								Change	
								Cell in this row with change	Cell content in previous version
878 Cont'd			12-54 13-01 13-02 13-03 13-04 13-06 13-07 13-12 13-14 13-21 13-23 13-24 13-25 13-28 13-29 15-01	TP CA CA CA TP TP TP CAR CAR CAR CA CAR CAR CAR CAR CAR					
879	Southern Land Securities Limited	Cat 1 & 3	25-29	CAR	An invitation to negotiate and acquire land interests by voluntary agreement has been sent by letter. 2018-10-09 Letter Land Interest Questionnaire sent 2019-02-08 Letter Land Interest Questionnaire reminder sent	N/A	N/A	J	new column added - written representation reference

CA (Compulsory acquisition), CAR (Compulsory acquisition of rights over land and temporary possession), TP (Temporary possession)
 CAS (Compulsory acquisition of subsoil), CASTPS (Compulsory acquisition of subsoil and temporary possession of land at the surface)

No. A	Land interest name/organisation and land agent's name (if applicable) B	Type of interest C	Plot(s) D	Land require ment E	Status of negotiations with land interest F G H	RR ref. no(s). I	WR ref. no(s). J	This version: 4.0 (August 2023)	
								Previous version: 3.0 (July 2023)	
								Change	
								Cell in this row with change	Cell content in previous version
879 Cont'd					2019-08-15 Letter 2019 Post-Statutory consultation notification sent 2019-11-08 Letter Land Interest Questionnaire sent 2020-01-27 Letter Supplementary consultation notification sent 2020-07-13 Letter Design Refinement consultation notification sent 2020-09-29 Letter An invitation has been sent to negotiate and acquire land interests by voluntary agreement 2020-10-02 Email Correspondence regarding interest in voluntary agreement 2020-10-21 Email Correspondence regarding voluntary agreement 2021-07-13 Letter Community Impacts consultation notification sent 2021-10-26 Letter An invitation has been sent to negotiate and acquire land interests by voluntary agreement 2022-05-13 Letter Local Refinement consultation notification sent 2022-05-24 Letter Local Refinement consultation extension notification sent 2023-01-08 Letter Section 56 notification sent				
880	Southern Water Services Limited	Cat 1, 2 & 3	01-12 01-18 03-05 03-06 03-07	CA CAR CA CA CAR	For further details on negotiation progress with Southern Water Services Limited, refer to 9.3 Status of Negotiations with Statutory Undertakers 2017-05-19 Email Correspondence regarding survey access 2017-10-31 Letter Order Limits update notification sent 2018-05-14 Letter Land Interest Questionnaire sent 2018-08-02 Email Correspondence regarding survey works 2018-08-09 Email Correspondence regarding survey access	RR-0997	REP1-280	J	new column added - written representation reference

CA (Compulsory acquisition), CAR (Compulsory acquisition of rights over land and temporary possession), TP (Temporary possession)
 CAS (Compulsory acquisition of subsoil), CASTPS (Compulsory acquisition of subsoil and temporary possession of land at the surface)

No. A	Land interest name/organisation and land agent's name (if applicable) B	Type of interest C	Plot(s) D	Land requirement E	Status of negotiations with land interest F G H	RR ref. no(s). I	WR ref. no(s). J	This version: 4.0 (August 2023)	
								Previous version: 3.0 (July 2023)	
								Change	
								Cell in this row with change	Cell content in previous version
880 Cont'd			03-08	TP	2018-08-22 Letter Land Interest Questionnaire sent				
			03-11	CA	2018-10-09 Letter Section 42 Statutory consultation notification sent				
			03-12	CA	2018-10-31 Letter Land Interest Questionnaire response				
			03-13	CA	2019-03-04 Meeting Discussion regarding scope, Statement Of Common Ground and Protective Provisions				
			03-19	CA	2019-04-11 Meeting Discussion regarding Statement of Common Ground draft				
			03-22	CA	2019-08-15 Letter 2019 Post-Statutory consultation notification sent				
			03-27	CA	2019-08-30 Meeting Discussion regarding Project overview and Southern Water's scope of works				
			03-28	CA	2020-01-27 Letter Supplementary consultation notification sent				
			03-29	CA	2020-07-13 Letter Design Refinement consultation notification sent				
			03-31	CA	2022-05-13 Letter Local Refinement consultation notification sent				
			03-34	CA	2022-05-24 Letter Local Refinement consultation extension notification sent				
			03-35	CA	2022-09-01 Letter Landowner engagement notification sent				
			03-36	TP	2022-09-05 Letter Landowner engagement notification sent				
			03-37	CA	2023-01-08 Letter Section 56 notification sent				
			03-38	CA	2023-05-15 Letter Minor refinement consultation notification sent				
			03-39	CA					
			03-40	CA					
		03-42	CA						
		03-44	CA						

CA (Compulsory acquisition), CAR (Compulsory acquisition of rights over land and temporary possession), TP (Temporary possession)
 CAS (Compulsory acquisition of subsoil), CASTPS (Compulsory acquisition of subsoil and temporary possession of land at the surface)

No. A	Land interest name/organisation and land agent's name (if applicable) B	Type of interest C	Plot(s) D	Land require ment E	Status of negotiations with land interest F G H	RR ref. no(s). I	WR ref. no(s). J	This version: 4.0 (August 2023)	
								Previous version: 3.0 (July 2023)	
								Change	
								Cell in this row with change	Cell content in previous version
880 Cont'd			03-45	CA					
			03-46	CA					
			03-47	CA					
			03-49	CA					
			03-50	CA					
			03-53	CA					
			03-54	CA					
			03-55	CA					
			03-56	CA					
			03-57	CA					
			03-59	CA					
			03-62	CA					
			03-68	CA					
			03-69	CA					
			03-70	CA					
			03-71	CA					
			03-74	CA					
		03-75	CA						
		03-76	CA						
		03-79	CA						

CA (Compulsory acquisition), CAR (Compulsory acquisition of rights over land and temporary possession), TP (Temporary possession)
 CAS (Compulsory acquisition of subsoil), CASTPS (Compulsory acquisition of subsoil and temporary possession of land at the surface)

No. A	Land interest name/organisation and land agent's name (if applicable) B	Type of interest C	Plot(s) D	Land requirement E	Status of negotiations with land interest F G H	RR ref. no(s). I	WR ref. no(s). J	This version: 4.0 (August 2023)	
								Previous version: 3.0 (July 2023)	
								Change	
								Cell in this row with change	Cell content in previous version
880 Cont'd			03-81	CA					
			03-84	CA					
			03-85	CA					
			03-86	CA					
			03-88	CA					
			03-91	CA					
			03-92	CA					
			03-93	CA					
			03-94	CA					
			03-95	CA					
			03-112	CAR					
			03-116	CA					
			03-120	CA					
			03-123	CA					
			03-127	CA					
			03-130	CA					
			03-133	CA					
		03-135	CAR						
		03-136	CA						
		03-139	CAR						

CA (Compulsory acquisition), CAR (Compulsory acquisition of rights over land and temporary possession), TP (Temporary possession)
 CAS (Compulsory acquisition of subsoil), CASTPS (Compulsory acquisition of subsoil and temporary possession of land at the surface)

No. A	Land interest name/organisation and land agent's name (if applicable) B	Type of interest C	Plot(s) D	Land require ment E	Status of negotiations with land interest F G H	RR ref. no(s). I	WR ref. no(s). J	This version: 4.0 (August 2023)	
								Previous version: 3.0 (July 2023)	
								Change	
								Cell in this row with change	Cell content in previous version
880 Cont'd			03-140	CAR					
			03-142	CAR					
			03-145	CA					
			03-147	CA					
			03-149	CA					
			04-02	CA					
			04-07	CAR					
			04-09	CA					
			04-10	CA					
			04-11	CA					
			04-12	CAR					
			04-13	CA					
			04-15	CA					
			04-17	CAR					
			04-18	CA					
			04-19	CA					
			04-21	CA					
			04-22	CA					
04-24	CA								
04-25	TP								

CA (Compulsory acquisition), CAR (Compulsory acquisition of rights over land and temporary possession), TP (Temporary possession)
 CAS (Compulsory acquisition of subsoil), CASTPS (Compulsory acquisition of subsoil and temporary possession of land at the surface)

No. A	Land interest name/organisation and land agent's name (if applicable) B	Type of interest C	Plot(s) D	Land require ment E	Status of negotiations with land interest F G H	RR ref. no(s). I	WR ref. no(s). J	This version: 4.0 (August 2023)	
								Previous version: 3.0 (July 2023)	
								Change	
								Cell in this row with change	Cell content in previous version
880 Cont'd			04-26	CA					
			04-27	CA					
			04-28	TP					
			04-29	CA					
			04-31	CA					
			04-34	CA					
			04-37	TP					
			04-41	CA					
			04-42	CAR					
			04-44	CA					
			04-45	CAR					
			04-46	TP					
			04-49	CA					
			04-51	CA					
			04-54	CA					
			04-55	CA					
			04-56	CA					
		04-58	CAR						
		04-59	CA						
		04-63	CAR						

CA (Compulsory acquisition), CAR (Compulsory acquisition of rights over land and temporary possession), TP (Temporary possession)
 CAS (Compulsory acquisition of subsoil), CASTPS (Compulsory acquisition of subsoil and temporary possession of land at the surface)

No. A	Land interest name/organisation and land agent's name (if applicable) B	Type of interest C	Plot(s) D	Land require ment E	Status of negotiations with land interest F G H	RR ref. no(s). I	WR ref. no(s). J	This version: 4.0 (August 2023)	
								Previous version: 3.0 (July 2023)	
								Change	
								Cell in this row with change	Cell content in previous version
880 Cont'd			04-64	CA					
			04-67	CA					
			04-69	CA					
			04-70	CA					
			04-71	CA					
			04-72	CAR					
			04-74	CA					
			04-76	CA					
			04-77	CA					
			04-78	CA					
			04-80	CA					
			04-82	CA					
			04-84	CA					
			04-89	CAR					
			04-90	CA					
			04-91	CA					
			04-92	CAR					
		04-95	CA						
		04-102	CA						
		04-104	CA						

CA (Compulsory acquisition), CAR (Compulsory acquisition of rights over land and temporary possession), TP (Temporary possession)
 CAS (Compulsory acquisition of subsoil), CASTPS (Compulsory acquisition of subsoil and temporary possession of land at the surface)

No. A	Land interest name/organisation and land agent's name (if applicable) B	Type of interest C	Plot(s) D	Land require ment E	Status of negotiations with land interest F G H	RR ref. no(s). I	WR ref. no(s). J	This version: 4.0 (August 2023)	
								Previous version: 3.0 (July 2023)	
								Change	
								Cell in this row with change	Cell content in previous version
880 Cont'd			04-105	CA					
			04-106	CA					
			04-110	CA					
			04-111	CA					
			04-113	CA					
			04-114	CA					
			04-115	CA					
			04-118	CA					
			04-119	CA					
			04-120	CA					
			04-121	CA					
			04-123	TP					
			04-129	CA					
			04-131	CA					
			04-132	CA					
			04-136	CA					
			04-143	CA					
		04-144	CA						
		04-146	CA						
		04-147	CA						

CA (Compulsory acquisition), CAR (Compulsory acquisition of rights over land and temporary possession), TP (Temporary possession)
 CAS (Compulsory acquisition of subsoil), CASTPS (Compulsory acquisition of subsoil and temporary possession of land at the surface)

No. A	Land interest name/organisation and land agent's name (if applicable) B	Type of interest C	Plot(s) D	Land require ment E	Status of negotiations with land interest F G H	RR ref. no(s). I	WR ref. no(s). J	This version: 4.0 (August 2023)	
								Previous version: 3.0 (July 2023)	
								Change	
								Cell in this row with change	Cell content in previous version
880 Cont'd			04-149	CAR					
			04-150	CA					
			04-151	CAR					
			04-152	CAR					
			04-153	CAR					
			04-155	CA					
			04-157	CA					
			04-158	CA					
			04-159	CA					
			04-160	CA					
			04-161	CA					
			04-163	CA					
			04-171	CA					
			04-173	CA					
			04-179	CA					
			04-180	CA					
			04-181	CA					
04-182	CA								
04-184	CA								
04-186	CA								

CA (Compulsory acquisition), CAR (Compulsory acquisition of rights over land and temporary possession), TP (Temporary possession)
 CAS (Compulsory acquisition of subsoil), CASTPS (Compulsory acquisition of subsoil and temporary possession of land at the surface)

No. A	Land interest name/organisation and land agent's name (if applicable) B	Type of interest C	Plot(s) D	Land require ment E	Status of negotiations with land interest F G H	RR ref. no(s). I	WR ref. no(s). J	This version: 4.0 (August 2023)	
								Previous version: 3.0 (July 2023)	
								Change	
								Cell in this row with change	Cell content in previous version
880 Cont'd			04-187	CA					
			04-193	CA					
			04-196	CA					
			04-197	CA					
			04-198	CA					
			04-199	CA					
			04-200	TP					
			04-201	CA					
			04-202	CA					
			04-203	CA					
			04-204	CA					
			04-205	CA					
			04-206	CA					
			04-207	CA					
			04-211	CA					
			04-213	CA					
			04-214	CA					
		04-215	CAR						
		04-216	CA						
		04-217	CA						

CA (Compulsory acquisition), CAR (Compulsory acquisition of rights over land and temporary possession), TP (Temporary possession)
 CAS (Compulsory acquisition of subsoil), CASTPS (Compulsory acquisition of subsoil and temporary possession of land at the surface)

No. A	Land interest name/organisation and land agent's name (if applicable) B	Type of interest C	Plot(s) D	Land require ment E	Status of negotiations with land interest F G H	RR ref. no(s). I	WR ref. no(s). J	This version: 4.0 (August 2023)	
								Previous version: 3.0 (July 2023)	
								Change	
								Cell in this row with change	Cell content in previous version
880 Cont'd			04-218	CA					
			04-220	CA					
			04-226	CAR					
			04-229	CAR					
			04-230	CA					
			04-232	CA					
			04-233	TP					
			04-234	CA					
			04-238	CA					
			04-239	CA					
			04-241	CA					
			04-242	CA					
			04-243	CAR					
			04-244	CAR					
			04-245	CA					
			04-246	CAR					
			04-247	CAR					
		04-251	CAR						
		04-255	TP						
		04-258	TP						

CA (Compulsory acquisition), CAR (Compulsory acquisition of rights over land and temporary possession), TP (Temporary possession)
 CAS (Compulsory acquisition of subsoil), CASTPS (Compulsory acquisition of subsoil and temporary possession of land at the surface)

No. A	Land interest name/organisation and land agent's name (if applicable) B	Type of interest C	Plot(s) D	Land require ment E	Status of negotiations with land interest F G H	RR ref. no(s). I	WR ref. no(s). J	This version: 4.0 (August 2023)	
								Previous version: 3.0 (July 2023)	
								Change	
								Cell in this row with change	Cell content in previous version
880 Cont'd			04-259	CAR					
			04-260	CA					
			04-262	CA					
			04-271	CA					
			04-272	CA					
			04-273	CA					
			05-02	TP					
			05-04	TP					
			05-17	CAR					
			05-18	CAR					
			06-02	CA					
			06-03	CAR					
			06-04	CA					
			06-05	CA					
			06-06	CA					
			06-07	CA					
			06-09	TP					
		06-12	CA						
		06-13	CA						
		06-14	CA						

CA (Compulsory acquisition), CAR (Compulsory acquisition of rights over land and temporary possession), TP (Temporary possession)
 CAS (Compulsory acquisition of subsoil), CASTPS (Compulsory acquisition of subsoil and temporary possession of land at the surface)

No. A	Land interest name/organisation and land agent's name (if applicable) B	Type of interest C	Plot(s) D	Land require ment E	Status of negotiations with land interest F G H	RR ref. no(s). I	WR ref. no(s). J	This version: 4.0 (August 2023)	
								Previous version: 3.0 (July 2023)	
								Change	
								Cell in this row with change	Cell content in previous version
880 Cont'd			06-15	CA					
			06-19	CAR					
			06-20	CA					
			06-21	CA					
			06-22	CA					
			06-23	CA					
			06-24	CA					
			06-28	CA					
			06-30	CA					
			06-31	CA					
			06-35	CA					
			06-36	CA					
			06-42	CA					
			06-43	CA					
			06-44	CA					
			06-45	CA					
			06-47	CA					
			06-48	CA					
		06-51	CA						
		06-52	CA						

CA (Compulsory acquisition), CAR (Compulsory acquisition of rights over land and temporary possession), TP (Temporary possession)
 CAS (Compulsory acquisition of subsoil), CASTPS (Compulsory acquisition of subsoil and temporary possession of land at the surface)

No. A	Land interest name/organisation and land agent's name (if applicable) B	Type of interest C	Plot(s) D	Land require ment E	Status of negotiations with land interest F G H	RR ref. no(s). I	WR ref. no(s). J	This version: 4.0 (August 2023)	
								Previous version: 3.0 (July 2023)	
								Change	
								Cell in this row with change	Cell content in previous version
880 Cont'd			06-55	CAR					
			06-57	CA					
			06-58	CA					
			06-59	CA					
			06-60	CA					
			06-61	CA					
			06-62	CA					
			06-65	CA					
			06-66	CA					
			06-67	CAR					
			06-68	CA					
			06-69	CA					
			06-70	CA					
			06-71	CA					
			06-72	CAR					
			06-73	CA					
			06-74	CA					
			06-76	CA					
06-77	CA								
06-78	CAR								

CA (Compulsory acquisition), CAR (Compulsory acquisition of rights over land and temporary possession), TP (Temporary possession)
 CAS (Compulsory acquisition of subsoil), CASTPS (Compulsory acquisition of subsoil and temporary possession of land at the surface)

No. A	Land interest name/organisation and land agent's name (if applicable) B	Type of interest C	Plot(s) D	Land require ment E	Status of negotiations with land interest F G H	RR ref. no(s). I	WR ref. no(s). J	This version: 4.0 (August 2023)	
								Previous version: 3.0 (July 2023)	
								Change	
								Cell in this row with change	Cell content in previous version
880 Cont'd			06-79	CA					
			06-80	CA					
			06-81	CA					
			06-82	CA					
			06-83	CA					
			06-84	CA					
			06-85	CA					
			06-87	CA					
			06-89	CA					
			06-90	CA					
			06-92	CA					
			06-94	CA					
			06-95	CA					
			06-96	CAR					
			06-97	CA					
			06-98	CAR					
		06-99	CAR						
		06-100	CA						
		06-101	CA						
		06-102	CAR						

CA (Compulsory acquisition), CAR (Compulsory acquisition of rights over land and temporary possession), TP (Temporary possession)
 CAS (Compulsory acquisition of subsoil), CASTPS (Compulsory acquisition of subsoil and temporary possession of land at the surface)

No. A	Land interest name/organisation and land agent's name (if applicable) B	Type of interest C	Plot(s) D	Land require ment E	Status of negotiations with land interest F G H	RR ref. no(s). I	WR ref. no(s). J	This version: 4.0 (August 2023)	
								Previous version: 3.0 (July 2023)	
								Change	
								Cell in this row with change	Cell content in previous version
880 Cont'd			06-103	CA					
			06-104	CAR					
			06-106	CA					
			06-107	CAR					
			06-109	TP					
			06-110	TP					
			06-113	CAR					
			06-114	CAR					
			06-115	CAR					
			06-119	CA					
			06-120	CA					
			06-122	CA					
			06-125	CA					
			06-126	CA					
			06-128	CA					
			06-131	CAR					
			06-140	CA					
		06-141	CA						
		06-145	CA						
		06-146	CA						

CA (Compulsory acquisition), CAR (Compulsory acquisition of rights over land and temporary possession), TP (Temporary possession)
 CAS (Compulsory acquisition of subsoil), CASTPS (Compulsory acquisition of subsoil and temporary possession of land at the surface)

No. A	Land interest name/organisation and land agent's name (if applicable) B	Type of interest C	Plot(s) D	Land require ment E	Status of negotiations with land interest F G H	RR ref. no(s). I	WR ref. no(s). J	This version: 4.0 (August 2023)	
								Previous version: 3.0 (July 2023)	
								Change	
								Cell in this row with change	Cell content in previous version
880 Cont'd			06-147	CA					
			06-152	CAR					
			06-154	CA					
			06-155	CA					
			06-156	CA					
			06-157	CA					
			06-162	CA					
			06-164	CA					
			06-166	CA					
			06-167	CA					
			06-168	CA					
			06-171	CA					
			06-177	CA					
			06-180	CA					
			06-181	CA					
			06-183	CA					
			06-184	CA					
		06-195	CA						
		06-200	CA						
		07-27	CAR						

CA (Compulsory acquisition), CAR (Compulsory acquisition of rights over land and temporary possession), TP (Temporary possession)
 CAS (Compulsory acquisition of subsoil), CASTPS (Compulsory acquisition of subsoil and temporary possession of land at the surface)

No. A	Land interest name/organisation and land agent's name (if applicable) B	Type of interest C	Plot(s) D	Land require ment E	Status of negotiations with land interest F G H	RR ref. no(s). I	WR ref. no(s). J	This version: 4.0 (August 2023)	
								Previous version: 3.0 (July 2023)	
								Change	
								Cell in this row with change	Cell content in previous version
880 Cont'd			07-35	CA					
			07-41	CAR					
			07-42	CAR					
			07-43	CA					
			07-46	CA					
			07-47	CA					
			07-48	CA					
			07-49	CA					
			11-01	CA					
			11-10	CA					
			11-14	CA					
			11-16	CA					
			11-17	CA					
			11-18	CA					
			11-19	CA					
			11-20	CA					
			11-21	CA					
			11-23	CA					
		11-25	CA						
		11-26	CA						

CA (Compulsory acquisition), CAR (Compulsory acquisition of rights over land and temporary possession), TP (Temporary possession)
 CAS (Compulsory acquisition of subsoil), CASTPS (Compulsory acquisition of subsoil and temporary possession of land at the surface)

No. A	Land interest name/organisation and land agent's name (if applicable) B	Type of interest C	Plot(s) D	Land require ment E	Status of negotiations with land interest F G H	RR ref. no(s). I	WR ref. no(s). J	This version: 4.0 (August 2023)	
								Previous version: 3.0 (July 2023)	
								Change	
								Cell in this row with change	Cell content in previous version
880 Cont'd			11-27	CA					
			11-28	CA					
			11-29	CA					
			11-30	CA					
			11-31	CA					
			11-32	CA					
			11-33	CA					
			11-34	CA					
			11-35	CA					
			11-36	CA					
			11-38	CAR					
			11-39	CAR					
			11-41	CA					
			11-42	CA					
			11-43	CAR					
			11-44	CA					
			11-45	CA					
			13-02	CA					
		13-03	CA						
		13-04	TP						

CA (Compulsory acquisition), CAR (Compulsory acquisition of rights over land and temporary possession), TP (Temporary possession)
 CAS (Compulsory acquisition of subsoil), CASTPS (Compulsory acquisition of subsoil and temporary possession of land at the surface)

No. A	Land interest name/organisation and land agent's name (if applicable) B	Type of interest C	Plot(s) D	Land require ment E	Status of negotiations with land interest F G H	RR ref. no(s). I	WR ref. no(s). J	This version: 4.0 (August 2023)	
								Previous version: 3.0 (July 2023)	
								Change	
								Cell in this row with change	Cell content in previous version
880 Cont'd			13-06	TP					
			13-07	TP					
			13-09	CA					
			13-10	CA					
			13-11	TP					
			13-12	CAR					
			13-14	CAR					
			13-15	CAR					
			13-16	CAR					
			13-17	CAR					
			13-18	CAR					
			13-19	CAR					
			13-20	CAR					
			13-21	CAR					
			13-23	CA					
			13-24	CAR					
			13-25	CAR					
		13-26	CAR						
		13-28	CAR						
		13-29	CAR						

CA (Compulsory acquisition), CAR (Compulsory acquisition of rights over land and temporary possession), TP (Temporary possession)
 CAS (Compulsory acquisition of subsoil), CASTPS (Compulsory acquisition of subsoil and temporary possession of land at the surface)

No. A	Land interest name/organisation and land agent's name (if applicable) B	Type of interest C	Plot(s) D	Land require ment E	Status of negotiations with land interest F G H	RR ref. no(s). I	WR ref. no(s). J	This version: 4.0 (August 2023)	
								Previous version: 3.0 (July 2023)	
								Change	
								Cell in this row with change	Cell content in previous version
880 Cont'd			13-32	CAR					
			13-35	CA					
			13-36	CA					
			13-37	CA					
			13-39	CA					
			13-41	CASTPS					
			13-42	CAR					
			13-43	CA					
			13-44	CA					
			13-50	CASTPS					
			13-53	TP					
			13-54	CAR					
			13-70	CAR					
			13-71	CAR					
			13-82	CA					
			13-84	CA					
			13-86	CA					
			13-87	CA					
		14-01	TP						
		14-04	CAS						

CA (Compulsory acquisition), CAR (Compulsory acquisition of rights over land and temporary possession), TP (Temporary possession)
 CAS (Compulsory acquisition of subsoil), CASTPS (Compulsory acquisition of subsoil and temporary possession of land at the surface)

No. A	Land interest name/organisation and land agent's name (if applicable) B	Type of interest C	Plot(s) D	Land requirement E	Status of negotiations with land interest F G H	RR ref. no(s). I	WR ref. no(s). J	This version: 4.0 (August 2023)	
								Previous version: 3.0 (July 2023)	
								Change	
								Cell in this row with change	Cell content in previous version
880 Cont'd			14-08 14-09 14-10 14-17 14-18 15-01 15-02 15-07 15-08	CAS CAS CAS CASTPS CASTPS TP TP TP TP					
881	Southfields Gravel Company Limited	Cat 1 & 3	32-164 32-172	CAR CAR	An invitation to negotiate and acquire land interests by voluntary agreement has been sent by letter. 2017-04-12 Letter Preferred Route Announcement notification sent 2017-08-07 Letter Survey access request sent 2017-08-17 Letter Survey access request sent 2018-07-27 Letter Survey access request sent 2019-07-16 Letter Survey access request sent 2020-07-13 Letter Design Refinement consultation notification sent 2020-09-29 Letter An invitation has been sent to negotiate and acquire land interests by voluntary agreement 2022-05-13 Letter Local Refinement consultation notification sent 2022-05-24 Letter Local Refinement consultation extension notification sent	N/A	N/A	J	new column added - written representation reference

CA (Compulsory acquisition), CAR (Compulsory acquisition of rights over land and temporary possession), TP (Temporary possession)
CAS (Compulsory acquisition of subsoil), CASTPS (Compulsory acquisition of subsoil and temporary possession of land at the surface)

No. A	Land interest name/organisation and land agent's name (if applicable) B	Type of interest C	Plot(s) D	Land require ment E	Status of negotiations with land interest F G H	RR ref. no(s). I	WR ref. no(s). J	This version: 4.0 (August 2023)	
								Previous version: 3.0 (July 2023)	
								Change	
								Cell in this row with change	Cell content in previous version
881 Cont'd					2023-01-08 Letter Section 56 notification sent				
882	Sportsmark Group Limited	Cat 1 & 3	11-37	CA	2020-01-27 Letter An invitation to negotiate and acquire land interests by voluntary agreement has been sent by letter. Supplementary consultation notification sent 2020-03-16 Letter Land Interest Questionnaire sent 2020-07-02 Letter Land Interest Questionnaire response 2020-07-13 Letter Design Refinement consultation notification sent 2020-09-29 Letter An invitation has been sent to negotiate and acquire land interests by voluntary agreement 2021-07-13 Letter Community Impacts consultation notification sent 2021-10-26 Letter An invitation has been sent to negotiate and acquire land interests by voluntary agreement 2022-05-13 Letter Local Refinement consultation notification sent 2022-05-24 Letter Local Refinement consultation extension notification sent 2023-01-08 Letter Section 56 notification sent	N/A	N/A	J	new column added - written representation reference
883	Stanley William Lamb	Cat 1 & 3	30-49	TP	An invitation to negotiate and acquire land interests by voluntary agreement has been sent by letter. 2020-07-13 Letter Design Refinement consultation notification sent 2020-09-29 Letter An invitation has been sent to negotiate and acquire land interests by voluntary agreement 2021-07-13 Letter Community Impacts consultation notification sent 2021-10-26 Letter An invitation has been sent to negotiate and acquire land interests by voluntary agreement	N/A	N/A	J	new column added - written representation reference

CA (Compulsory acquisition), CAR (Compulsory acquisition of rights over land and temporary possession), TP (Temporary possession)
 CAS (Compulsory acquisition of subsoil), CASTPS (Compulsory acquisition of subsoil and temporary possession of land at the surface)

No. A	Land interest name/organisation and land agent's name (if applicable) B	Type of interest C	Plot(s) D	Land require ment E	Status of negotiations with land interest F G H	RR ref. no(s). I	WR ref. no(s). J	This version: 4.0 (August 2023)	
								Previous version: 3.0 (July 2023)	
								Change	
								Cell in this row with change	Cell content in previous version
883 Cont'd					2022-05-13 Letter Local Refinement consultation notification sent 2022-05-24 Letter Local Refinement consultation extension notification sent 2023-01-08 Letter Section 56 notification sent				
884	Stefan James Daciw	Cat 1 & 3	33-183	CAR	An invitation to negotiate and acquire land interests by voluntary agreement has been sent by letter. 2018-10-09 Letter Section 42 Statutory consultation notification sent 2018-10-09 Letter Land Interest Questionnaire sent 2019-02-08 Letter Land Interest Questionnaire reminder sent 2020-01-27 Letter Supplementary consultation notification sent 2020-07-13 Letter Design Refinement consultation notification sent 2020-09-29 Letter An invitation has been sent to negotiate and acquire land interests by voluntary agreement 2021-10-26 Letter An invitation has been sent to negotiate and acquire land interests by voluntary agreement 2022-05-13 Letter Local Refinement consultation notification sent 2022-05-24 Letter Local Refinement consultation extension notification sent 2023-01-08 Letter Section 56 notification sent	N/A	N/A	J	new column added - written representation reference

CA (Compulsory acquisition), CAR (Compulsory acquisition of rights over land and temporary possession), TP (Temporary possession)
CAS (Compulsory acquisition of subsoil), CASTPS (Compulsory acquisition of subsoil and temporary possession of land at the surface)

No. A	Land interest name/organisation and land agent's name (if applicable) B	Type of interest C	Plot(s) D	Land require ment E	Status of negotiations with land interest F G H	RR ref. no(s). I	WR ref. no(s). J	This version: 4.0 (August 2023)	
								Previous version: 3.0 (July 2023)	
								Change	
								Cell in this row with change	Cell content in previous version
885	Stephaling Saunders	Cat 1	29-40	CA	<p>Occupier at Gammonfields Way Travellers site. Occupied by way of a licence agreement from Thurrock Council. On site consultation events have been held and attended by Thurrock Council representatives and members of the travelling community to seek feedback on alternative relocation options for this site. During COVID-19 options and engagement were shared via a private Facebook Group as well as engagement by the Traveller Liaison Officer for Thurrock Council. New site agreed in principle by both Thurrock as the Freeholder and by the occupiers. All occupiers will be relocated onto the new site and discussions are ongoing to agree the final details of the design of the site layout. This will enable an indicative plan to be agreed.</p> <p>2018-11-27 Meeting On site consultation event</p> <p>2019-12-05 Meeting On site consultation event</p> <p>2020-02-24 Meeting On site consultation event</p> <p>2020-07-13 Letter Design Refinement consultation notification sent</p> <p>2020-07-13 Meeting On site consultation event</p> <p>2022-05-13 Letter Local Refinement consultation notification sent</p> <p>2022-05-24 Letter Local Refinement consultation extension notification sent</p> <p>2022-07-07 Letter Engagement seeking feedback on proposals for final site and pitch layout</p> <p>2023-01-08 Letter Section 56 notification sent</p>	N/A	N/A	J	new column added - written representation reference

CA (Compulsory acquisition), CAR (Compulsory acquisition of rights over land and temporary possession), TP (Temporary possession)
 CAS (Compulsory acquisition of subsoil), CASTPS (Compulsory acquisition of subsoil and temporary possession of land at the surface)

Planning Inspectorate Scheme Ref: TR010032
 Application Document Ref: TR010032/APP/4.1
 DATE: August 2023
 DEADLINE: 3

No. A	Land interest name/organisation and land agent's name (if applicable) B	Type of interest C	Plot(s) D	Land requirement E	Status of negotiations with land interest F G H	RR ref. no(s). I	WR ref. no(s). J	This version: 4.0 (August 2023)	
								Previous version: 3.0 (July 2023)	
								Change	
								Cell in this row with change	Cell content in previous version
886	Stephanie Jayne Muller	Cat 1 & 3	09-27	TP	<p>An invitation to negotiate and acquire land interests by voluntary agreement has been sent by letter.</p> <p>2020-01-27 Letter Supplementary consultation notification sent</p> <p>2020-07-13 Letter Design Refinement consultation notification sent</p> <p>2020-09-29 Letter An invitation has been sent to negotiate and acquire land interests by voluntary agreement</p> <p>2021-07-13 Letter Community Impacts consultation notification sent</p> <p>2021-10-26 Letter An invitation has been sent to negotiate and acquire land interests by voluntary agreement</p> <p>2022-05-13 Letter Local Refinement consultation notification sent</p> <p>2022-05-24 Letter Local Refinement consultation extension notification sent</p> <p>2023-01-08 Letter Section 56 notification sent</p>	N/A	N/A	J	new column added - written representation reference
887	Stephen Andrew Lang	Cat 1 & 3	24-35	CA	<p>An invitation to negotiate and acquire land interests by voluntary agreement has been sent by letter.</p> <p>2018-10-09 Letter Section 42 Statutory consultation notification sent</p> <p>2018-10-09 Letter Land Interest Questionnaire sent</p> <p>2018-11-07 Letter Land Interest Questionnaire response</p> <p>2020-01-27 Letter Supplementary consultation notification sent</p> <p>2020-07-13 Letter Design Refinement consultation notification sent</p> <p>2020-09-29 Letter An invitation has been sent to negotiate and acquire land interests by voluntary agreement</p> <p>2021-07-13 Letter Community Impacts consultation notification sent</p>	RR-1006	N/A	J	new column added - written representation reference

CA (Compulsory acquisition), CAR (Compulsory acquisition of rights over land and temporary possession), TP (Temporary possession)
 CAS (Compulsory acquisition of subsoil), CASTPS (Compulsory acquisition of subsoil and temporary possession of land at the surface)

No. A	Land interest name/organisation and land agent's name (if applicable) B	Type of interest C	Plot(s) D	Land require ment E	Status of negotiations with land interest F G H	RR ref. no(s). I	WR ref. no(s). J	This version: 4.0 (August 2023)	
								Previous version: 3.0 (July 2023)	
								Change	
								Cell in this row with change	Cell content in previous version
887 Cont'd					2021-10-26 Letter An invitation has been sent to negotiate and acquire land interests by voluntary agreement 2022-05-13 Letter Local Refinement consultation notification sent 2022-05-24 Letter Local Refinement consultation extension notification sent 2023-01-08 Letter Section 56 notification sent				
888	Stephen Andrew Loftus Hardingham	Cat 1 & 3	33-128	CAR	An invitation to negotiate and acquire land interests by voluntary agreement has been sent by letter. 2022-05-13 Letter Local Refinement consultation notification sent 2022-05-24 Letter Local Refinement consultation extension notification sent 2022-09-07 Letter An invitation has been sent to negotiate and acquire land interests by voluntary agreement 2023-01-08 Letter Section 56 notification sent	N/A	N/A	J	new column added - written representation reference
889	Stephen Gary Hill		10-23 10-28 10-31	GA GA GA	The Applicant has met with the landowner who is aware of the Project proposals to acquire land for nitrogen deposition compensation. Following a meeting with the landowner on 11/10/22 there has been no further engagement from the landowner. 2023-01-08 Letter Section 56 notification sent	N/A	N/A	B, C, D, E, F, G, H, I, J	Entry deleted and person assigned to group no. 14
890	Stephen John Mariner	Cat 1 & 3	25-43	CAR	An invitation to negotiate and acquire land interests by voluntary agreement has been sent by letter. 2020-01-27 Letter Supplementary consultation notification sent	N/A	N/A	J	new column added - written representation reference

CA (Compulsory acquisition), CAR (Compulsory acquisition of rights over land and temporary possession), TP (Temporary possession)
 CAS (Compulsory acquisition of subsoil), CASTPS (Compulsory acquisition of subsoil and temporary possession of land at the surface)

No. A	Land interest name/organisation and land agent's name (if applicable) B	Type of interest C	Plot(s) D	Land requirement E	Status of negotiations with land interest F G H	RR ref. no(s). I	WR ref. no(s). J	This version: 4.0 (August 2023)	
								Previous version: 3.0 (July 2023)	
								Change	
								Cell in this row with change	Cell content in previous version
890 Cont'd					2020-07-13 Letter Design Refinement consultation notification sent 2020-09-29 Letter An invitation has been sent to negotiate and acquire land interests by voluntary agreement 2021-07-13 Letter Community Impacts consultation notification sent 2021-10-26 Letter An invitation has been sent to negotiate and acquire land interests by voluntary agreement 2022-05-13 Letter Local Refinement consultation notification sent 2022-05-24 Letter Local Refinement consultation extension notification sent 2023-01-08 Letter Section 56 notification sent				
891	Stephen John Mould	Cat 1 & 3	44-103 44-104	TP TP	An invitation to negotiate and acquire land interests by voluntary agreement has been sent by letter. 2018-02-28 Letter Survey access request sent 2018-09-10 Letter Land Interest Questionnaire sent 2018-10-03 Letter Land Interest Questionnaire response 2018-10-09 Letter Section 42 Statutory consultation notification sent 2018-10-18 Meeting Land Interest Questionnaire assistance 2019-03-20 Email Correspondence regarding survey access 2019-08-15 Letter 2019 Post-Statutory consultation notification sent 2020-01-27 Letter Supplementary consultation notification sent 2020-07-13 Letter Design Refinement consultation notification sent 2020-09-29 Letter An invitation has been sent to negotiate and acquire land interests by voluntary agreement	N/A	N/A	J	new column added - written representation reference

CA (Compulsory acquisition), CAR (Compulsory acquisition of rights over land and temporary possession), TP (Temporary possession)
 CAS (Compulsory acquisition of subsoil), CASTPS (Compulsory acquisition of subsoil and temporary possession of land at the surface)

No. A	Land interest name/organisation and land agent's name (if applicable) B	Type of interest C	Plot(s) D	Land requirement E	Status of negotiations with land interest F G H	RR ref. no(s). I	WR ref. no(s). J	This version: 4.0 (August 2023)	
								Previous version: 3.0 (July 2023)	
								Change	
								Cell in this row with change	Cell content in previous version
891 Cont'd					2021-07-13 Letter Community Impacts consultation notification sent 2021-10-26 Letter An invitation has been sent to negotiate and acquire land interests by voluntary agreement 2022-05-13 Letter Local Refinement consultation notification sent 2022-05-24 Letter Local Refinement consultation extension notification sent 2023-01-08 Letter Section 56 notification sent				
892	Stephen John Robinson	Cat 1 & 3	09-24	TP	An invitation has been sent to negotiate and acquire land interests by voluntary agreement. 2022-08-18 Letter Local Refinement Consultation notification sent 2022-09-07 Letter An invitation has been sent to negotiate and acquire land interests by voluntary agreement 2023-01-08 Letter Section 56 notification sent	N/A	N/A	J	new column added - written representation reference
893	Stephen John Trott	Cat 1 & 3	45-165	CAR	An invitation to negotiate and acquire land interests by voluntary agreement has been sent by letter. 2020-01-27 Letter Supplementary consultation notification sent 2020-07-13 Letter Design Refinement consultation notification sent 2020-09-29 Letter An invitation has been sent to negotiate and acquire land interests by voluntary agreement 2021-07-13 Letter Community Impacts consultation notification sent 2021-10-26 Letter An invitation has been sent to negotiate and acquire land interests by voluntary agreement 2022-05-13 Letter Local Refinement consultation notification sent 2022-05-24 Letter Local Refinement consultation extension notification sent	N/A	N/A	J	new column added - written representation reference

CA (Compulsory acquisition), CAR (Compulsory acquisition of rights over land and temporary possession), TP (Temporary possession)
 CAS (Compulsory acquisition of subsoil), CASTPS (Compulsory acquisition of subsoil and temporary possession of land at the surface)

No. A	Land interest name/organisation and land agent's name (if applicable) B	Type of interest C	Plot(s) D	Land require ment E	Status of negotiations with land interest F G H	RR ref. no(s). I	WR ref. no(s). J	This version: 4.0 (August 2023)	
								Previous version: 3.0 (July 2023)	
								Change	
								Cell in this row with change	Cell content in previous version
893 Cont'd 894					2023-01-08 Letter Section 56 notification sent				
	Stephen Leonard Cottom	Cat 1 & 3	33-208	CAR	2018-10-09 Letter An invitation to negotiate and acquire land interests by voluntary agreement has been sent by letter. Section 42 Statutory consultation notification sent	N/A	N/A	J	new column added - written representation reference
			33-210	CAR	2018-10-09 Letter Land Interest Questionnaire sent 2018-11-09 Letter Land Interest Questionnaire response 2020-01-27 Letter Supplementary consultation notification sent 2020-07-13 Letter Design Refinement consultation notification sent 2020-09-29 Letter An invitation has been sent to negotiate and acquire land interests by voluntary agreement 2021-07-13 Letter Community Impacts consultation notification sent 2021-10-26 Letter An invitation has been sent to negotiate and acquire land interests by voluntary agreement 2022-05-13 Letter Local Refinement consultation notification sent 2022-05-24 Letter Local Refinement consultation extension notification sent 2023-01-08 Letter Section 56 notification sent				
895	Stephen Patrick Kimmings Tina Kimmings	Cat 1 & 3	33-160	CAR	2018-10-09 Letter An invitation to negotiate and acquire land interests by voluntary agreement has been sent by letter. Section 42 Statutory consultation notification sent 2018-10-09 Letter Land Interest Questionnaire sent 2019-02-08 Letter Land Interest Questionnaire reminder sent	N/A	N/A	J	new column added - written representation reference

CA (Compulsory acquisition), CAR (Compulsory acquisition of rights over land and temporary possession), TP (Temporary possession)
 CAS (Compulsory acquisition of subsoil), CASTPS (Compulsory acquisition of subsoil and temporary possession of land at the surface)

No. A	Land interest name/organisation and land agent's name (if applicable) B	Type of interest C	Plot(s) D	Land require ment E	Status of negotiations with land interest F G H	RR ref. no(s). I	WR ref. no(s). J	This version: 4.0 (August 2023)	
								Previous version: 3.0 (July 2023)	
								Change	
								Cell in this row with change	Cell content in previous version
895 Cont'd					2019-02-18 Letter Land Interest Questionnaire response 2020-01-27 Letter Supplementary consultation notification sent 2020-07-13 Letter Design Refinement consultation notification sent 2020-09-29 Letter An invitation has been sent to negotiate and acquire land interests by voluntary agreement 2020-10-22 Email Correspondence regarding voluntary agreement 2021-07-13 Letter Community Impacts consultation notification sent 2021-10-26 Letter An invitation has been sent to negotiate and acquire land interests by voluntary agreement 2022-05-13 Letter Local Refinement consultation notification sent 2022-05-24 Letter Local Refinement consultation extension notification sent 2023-01-08 Letter Section 56 notification sent				
896	Stephen Raymond Hopper	Cat 1 & 3	12-35	TP	A licence to acquire rights in relation to the landowner's subsoil up to the half-width of the highway has been agreed and completed. 2020-01-27 Letter Supplementary consultation notification sent 2020-07-13 Letter Design Refinement consultation notification sent 2020-09-29 Letter An invitation has been sent to negotiate and acquire land interests by voluntary agreement 2020-09-30 Phone Call Conversation regarding interest in voluntary agreement 2020-10-12 Email Correspondence regarding voluntary agreement 2021-01-19 Email Correspondence sending voluntary licence agreement	N/A	N/A	J	new column added - written representation reference

CA (Compulsory acquisition), CAR (Compulsory acquisition of rights over land and temporary possession), TP (Temporary possession)
 CAS (Compulsory acquisition of subsoil), CASTPS (Compulsory acquisition of subsoil and temporary possession of land at the surface)

No. A	Land interest name/organisation and land agent's name (if applicable) B	Type of interest C	Plot(s) D	Land requirement E	Status of negotiations with land interest F G H	RR ref. no(s). I	WR ref. no(s). J	This version: 4.0 (August 2023)	
								Previous version: 3.0 (July 2023)	
								Change	
								Cell in this row with change	Cell content in previous version
896 Cont'd					2021-01-27 Letter Correspondence regarding voluntary licence agreement letter 2021-07-13 Letter Community Impacts consultation notification sent 2022-05-13 Letter Local Refinement consultation notification sent 2022-05-24 Letter Local Refinement consultation extension notification sent 2023-01-08 Letter Section 56 notification sent				
897	Stephen Richard Waters	Cat 1 & 3	13-17	CAR	An invitation to negotiate and acquire land interests by voluntary agreement has been sent by letter. 2018-10-09 Letter Section 42 Statutory consultation notification sent 2018-10-09 Letter Land Interest Questionnaire sent 2019-02-08 Letter Land Interest Questionnaire reminder sent 2020-01-27 Letter Supplementary consultation notification sent 2020-07-13 Letter Design Refinement consultation notification sent 2020-09-29 Letter An invitation has been sent to negotiate and acquire land interests by voluntary agreement 2021-07-13 Letter Community Impacts consultation notification sent 2021-10-26 Letter An invitation has been sent to negotiate and acquire land interests by voluntary agreement 2022-05-13 Letter Local Refinement consultation notification sent 2022-05-24 Letter Local Refinement consultation extension notification sent 2023-01-08 Letter Section 56 notification sent	N/A	N/A	J	new column added - written representation reference

CA (Compulsory acquisition), CAR (Compulsory acquisition of rights over land and temporary possession), TP (Temporary possession)
 CAS (Compulsory acquisition of subsoil), CASTPS (Compulsory acquisition of subsoil and temporary possession of land at the surface)

No. A	Land interest name/organisation and land agent's name (if applicable) B	Type of interest C	Plot(s) D	Land require ment E	Status of negotiations with land interest F G H	RR ref. no(s). I	WR ref. no(s). J	This version: 4.0 (August 2023)			
								Previous version: 3.0 (July 2023)			
								Change			
								Cell in this row with change	Cell content in previous version		
898	Stephen William Attwood	Cat 1 & 3	10-02	TP	2023-07-10 Letter	An invitation to negotiate and acquire land interests by voluntary agreement has been sent by letter.	N/A	N/A	J	new column added - written representation reference	
			11-66	CA	2023-07-10 Letter	An invitation has been sent to negotiate and acquire land interests by voluntary agreement			F, G, H		previously blank
			11-69	TP	2023-08-09 Letter	Land Interest Questionnaire sent					
			11-73	CAR							
			11-76	TP							
			12-01	TP							
			12-02	CAR							
			12-03	TP							
			12-04	TP							
			12-05	TP							
			12-06	CAR							
			12-14	CAR							
			12-20	CAR							
			13-52	CA							
			13-58	CA							
			13-62	TP						D, E	new row added
			13-65	CAR						D, E	new row added
13-66	TP				D, E	new row added					

CA (Compulsory acquisition), CAR (Compulsory acquisition of rights over land and temporary possession), TP (Temporary possession)
 CAS (Compulsory acquisition of subsoil), CASTPS (Compulsory acquisition of subsoil and temporary possession of land at the surface)

No. A	Land interest name/organisation and land agent's name (if applicable) B	Type of interest C	Plot(s) D	Land require ment E	Status of negotiations with land interest F G H	RR ref. no(s). I	WR ref. no(s). J	This version: 4.0 (August 2023)	
								Previous version: 3.0 (July 2023)	
								Change	
								Cell in this row with change	Cell content in previous version
898 Cont'd			13-67	CAR				D, E	new row added
			13-68	TP				D, E	new row added
			13-69	TP				D, E	new row added
			13-71	CAR				D, E	new row added
			13-73	TP				D, E	new row added
			13-74	CAR				D, E	new row added
			13-75	CAR				D, E	new row added
			13-76	TP				D, E	new row added
			13-77	TP				D, E	new row added
			13-78	TP				D, E	new row added
			13-79	CAR				D, E	new row added
			13-80	CA				D, E	new row added
			13-81	TP				D, E	new row added
			13-82	CA				D, E	new row added
13-91	CA	D, E	new row added						
13-92	CA	D, E	new row added						
899	Steven Ali	Cat 1 & 3	26-56	CAR	An invitation to negotiate and acquire land interests by voluntary agreement has been sent by letter. 2020-01-27 Letter Supplementary consultation notification sent 2020-07-13 Letter Design Refinement consultation notification sent	N/A	N/A	J	new column added - written representation reference

CA (Compulsory acquisition), CAR (Compulsory acquisition of rights over land and temporary possession), TP (Temporary possession)
 CAS (Compulsory acquisition of subsoil), CASTPS (Compulsory acquisition of subsoil and temporary possession of land at the surface)

No. A	Land interest name/organisation and land agent's name (if applicable) B	Type of interest C	Plot(s) D	Land requirement E	Status of negotiations with land interest F G H	RR ref. no(s). I	WR ref. no(s). J	This version: 4.0 (August 2023)	
								Previous version: 3.0 (July 2023)	
								Change	
								Cell in this row with change	Cell content in previous version
899 Cont'd					2020-09-29 Letter An invitation has been sent to negotiate and acquire land interests by voluntary agreement 2021-07-13 Letter Community Impacts consultation notification sent 2021-10-26 Letter An invitation has been sent to negotiate and acquire land interests by voluntary agreement 2022-05-13 Letter Local Refinement consultation notification sent 2022-05-24 Letter Local Refinement consultation extension notification sent 2023-01-08 Letter Section 56 notification sent				
900	Steven Atherton	Cat 1 & 3	09-30	TP	An invitation to negotiate and acquire land interests by voluntary agreement has been sent by letter. 2020-01-27 Letter Supplementary consultation notification sent 2020-07-13 Letter Design Refinement consultation notification sent 2020-09-29 Letter An invitation has been sent to negotiate and acquire land interests by voluntary agreement 2021-07-13 Letter Community Impacts consultation notification sent 2021-10-26 Letter An invitation has been sent to negotiate and acquire land interests by voluntary agreement 2022-05-13 Letter Local Refinement consultation notification sent 2022-05-24 Letter Local Refinement consultation extension notification sent 2023-01-08 Letter Section 56 notification sent	N/A	N/A	J	new column added - written representation reference
901	Steven Charles Davis	Cat 1 & 3	25-53	CAR	An invitation to negotiate and acquire land interests by voluntary agreement has been sent by letter. 2020-01-27 Letter Supplementary consultation notification sent	N/A	N/A	J	new column added - written representation reference

CA (Compulsory acquisition), CAR (Compulsory acquisition of rights over land and temporary possession), TP (Temporary possession)
 CAS (Compulsory acquisition of subsoil), CASTPS (Compulsory acquisition of subsoil and temporary possession of land at the surface)

No. A	Land interest name/organisation and land agent's name (if applicable) B	Type of interest C	Plot(s) D	Land requirement E	Status of negotiations with land interest F G H	RR ref. no(s). I	WR ref. no(s). J	This version: 4.0 (August 2023)	
								Previous version: 3.0 (July 2023)	
								Change	
								Cell in this row with change	Cell content in previous version
901 Cont'd					2020-07-13 Letter Design Refinement consultation notification sent 2020-09-29 Letter An invitation has been sent to negotiate and acquire land interests by voluntary agreement 2021-07-13 Letter Community Impacts consultation notification sent 2021-10-26 Letter An invitation has been sent to negotiate and acquire land interests by voluntary agreement 2022-05-13 Letter Local Refinement consultation notification sent 2022-05-24 Letter Local Refinement consultation extension notification sent 2023-01-08 Letter Section 56 notification sent				
902	Steven Paul Edward Mitchell	Cat 1 & 3	12-46	TP	An invitation to negotiate and acquire land interests by voluntary agreement has been sent by letter. 2020-01-27 Letter Supplementary consultation notification sent 2020-07-13 Letter Design Refinement consultation notification sent 2020-09-29 Letter An invitation has been sent to negotiate and acquire land interests by voluntary agreement 2021-01-20 Email Correspondence regarding voluntary agreement 2021-07-13 Letter Community Impacts consultation notification sent 2021-10-26 Letter An invitation has been sent to negotiate and acquire land interests by voluntary agreement 2022-05-13 Letter Local Refinement consultation notification sent 2022-05-24 Letter Local Refinement consultation extension notification sent 2023-01-08 Letter Section 56 notification sent	N/A	N/A	J	new column added - written representation reference

CA (Compulsory acquisition), CAR (Compulsory acquisition of rights over land and temporary possession), TP (Temporary possession)
 CAS (Compulsory acquisition of subsoil), CASTPS (Compulsory acquisition of subsoil and temporary possession of land at the surface)

No. A	Land interest name/organisation and land agent's name (if applicable) B	Type of interest C	Plot(s) D	Land require ment E	Status of negotiations with land interest F G H	RR ref. no(s). I	WR ref. no(s). J	This version: 4.0 (August 2023)		
								Previous version: 3.0 (July 2023)		
								Change		
								Cell in this row with change	Cell content in previous version	
903	Steven Paul Tyler	Cat 1, 2 & 3	44-35	CA	2017-10-31 Letter	An invitation to negotiate and acquire land interests by voluntary agreement has been sent by letter.	N/A	N/A	J	new column added - written representation reference
			44-52	CA	2018-08-20 Letter	Order Limits update notification sent				
			44-66	CA	2018-10-09 Letter	Land Interest Questionnaire sent				
			44-75	CA	2020-01-27 Letter	Section 42 Statutory consultation notification sent				
			44-116	TP	2020-07-13 Letter	Supplementary consultation notification sent				
			44-117	TP	2020-09-29 Letter	Design Refinement consultation notification sent				
			44-118	TP	2020-09-29 Letter	An invitation has been sent to negotiate and acquire land interests by voluntary agreement				
					2021-07-13 Letter	Community Impacts consultation notification sent				
					2021-10-26 Letter	An invitation has been sent to negotiate and acquire land interests by voluntary agreement				
					2022-05-13 Letter	Local Refinement consultation notification sent				
					2022-05-24 Letter	Local Refinement consultation extension notification sent				
					2023-01-08 Letter	Section 56 notification sent				
904	Steven Robert Bennett	Cat 1 & 3	25-93	CAR	2020-01-27 Letter	An invitation to negotiate and acquire land interests by voluntary agreement has been sent by letter.	N/A	N/A	J	new column added - written representation reference
			25-94	CA	2020-03-16 Letter	Supplementary consultation notification sent				
			25-96	CA	2020-07-13 Letter	Land Interest Questionnaire sent				
			25-97	CA	2020-09-29 Letter	Design Refinement consultation notification sent				
						An invitation has been sent to negotiate and acquire land interests by voluntary agreement				

CA (Compulsory acquisition), CAR (Compulsory acquisition of rights over land and temporary possession), TP (Temporary possession)
 CAS (Compulsory acquisition of subsoil), CASTPS (Compulsory acquisition of subsoil and temporary possession of land at the surface)

No. A	Land interest name/organisation and land agent's name (if applicable) B	Type of interest C	Plot(s) D	Land requirement E	Status of negotiations with land interest F G H	RR ref. no(s). I	WR ref. no(s). J	This version: 4.0 (August 2023)			
								Previous version: 3.0 (July 2023)			
								Change			
								Cell in this row with change	Cell content in previous version		
904 Cont'd			25-98	CAR	2021-07-13 Letter	Community Impacts consultation notification sent					
			25-100	CA	2021-10-26 Letter	An invitation has been sent to negotiate and acquire land interests by voluntary agreement					
					2022-05-13 Letter	Local Refinement consultation notification sent					
					2022-05-24 Letter	Local Refinement consultation extension notification sent					
					2023-01-08 Letter	Section 56 notification sent					
905	Stuart Edward Brand	Cat 1 & 3	31-20	CAR		An invitation to negotiate and acquire land interests by voluntary agreement has been sent by letter.		N/A	N/A	J	new column added - written representation reference
					2020-07-13 Letter	Design Refinement consultation notification sent					
					2020-09-29 Letter	An invitation has been sent to negotiate and acquire land interests by voluntary agreement					
					2021-07-13 Letter	Community Impacts consultation notification sent					
					2021-10-26 Letter	An invitation has been sent to negotiate and acquire land interests by voluntary agreement					
					2022-05-13 Letter	Local Refinement consultation notification sent					
					2022-05-24 Letter	Local Refinement consultation extension notification sent					
2023-01-08 Letter	Section 56 notification sent										
906	Stuart Michael Smith	Cat 1 & 3	25-83	CAR		A blight application for the property has been accepted by the Applicant.		N/A	N/A	H	An invitation to negotiate and acquire land interests by voluntary agreement has been sent by letter.
					2020-01-27 Letter	Supplementary consultation notification sent					
					2020-07-13 Letter	Design Refinement consultation notification sent					
					2020-09-29 Letter	An invitation has been sent to negotiate and acquire land interests by voluntary agreement					

CA (Compulsory acquisition), CAR (Compulsory acquisition of rights over land and temporary possession), TP (Temporary possession)
 CAS (Compulsory acquisition of subsoil), CASTPS (Compulsory acquisition of subsoil and temporary possession of land at the surface)

No. A	Land interest name/organisation and land agent's name (if applicable) B	Type of interest C	Plot(s) D	Land requirement E	Status of negotiations with land interest F G H	RR ref. no(s). I	WR ref. no(s). J	This version: 4.0 (August 2023)	
								Previous version: 3.0 (July 2023)	
								Change	
								Cell in this row with change	Cell content in previous version
906 Cont'd					2021-07-13 Letter Community Impacts consultation notification sent 2021-10-26 Letter An invitation has been sent to negotiate and acquire land interests by voluntary agreement 2022-05-13 Letter Local Refinement consultation notification sent 2022-05-24 Letter Local Refinement consultation extension notification sent 2023-01-08 Letter Section 56 notification sent				
907	Stuart Neil George Haydock	Cat 1 & 3	02-04	CAR	An invitation to negotiate and acquire land interests by voluntary agreement has been sent by letter. 2022-03-10 Letter Survey access request sent 2022-09-07 Letter An invitation has been sent to negotiate and acquire land interests by voluntary agreement 2022-10-20 Letter Invitation to provide comments on project proposals in the next phase of the planning process sent 2023-01-08 Letter Section 56 notification sent	N/A	N/A	J	new column added - written representation reference
908	Sukhbir Kaur Cheema	Cat 1 & 3	12-34	TP	An invitation to negotiate and acquire land interests by voluntary agreement has been sent by letter. 2020-01-27 Letter Supplementary consultation notification sent 2020-07-13 Letter Design Refinement consultation notification sent 2020-09-29 Letter An invitation has been sent to negotiate and acquire land interests by voluntary agreement 2021-07-13 Letter Community Impacts consultation notification sent 2021-10-26 Letter An invitation has been sent to negotiate and acquire land interests by voluntary agreement	N/A	N/A	J	new column added - written representation reference

CA (Compulsory acquisition), CAR (Compulsory acquisition of rights over land and temporary possession), TP (Temporary possession)
 CAS (Compulsory acquisition of subsoil), CASTPS (Compulsory acquisition of subsoil and temporary possession of land at the surface)

No. A	Land interest name/organisation and land agent's name (if applicable) B	Type of interest C	Plot(s) D	Land requirement E	Status of negotiations with land interest F G H	RR ref. no(s). I	WR ref. no(s). J	This version: 4.0 (August 2023)	
								Previous version: 3.0 (July 2023)	
								Change	
		Cell in this row with change	Cell content in previous version						
908 Cont'd					2022-05-13 Letter Local Refinement consultation notification sent 2022-05-24 Letter Local Refinement consultation extension notification sent 2023-01-08 Letter Section 56 notification sent				
909	Sundeep Singh Chhina	Cat 1 & 3	39-31 39-38 39-42 42-184 42-185	CAR CA CA CAR CAR	An invitation to negotiate and acquire land interests by voluntary agreement has been sent by letter. 2020-01-27 Letter Supplementary consultation notification sent 2020-03-16 Letter Land Interest Questionnaire sent 2020-07-13 Letter Design Refinement consultation notification sent 2020-09-29 Letter An invitation has been sent to negotiate and acquire land interests by voluntary agreement 2021-07-13 Letter Community Impacts consultation notification sent 2021-10-26 Letter An invitation has been sent to negotiate and acquire land interests by voluntary agreement 2022-05-13 Letter Local Refinement consultation notification sent 2022-05-24 Letter Local Refinement consultation extension notification sent 2023-01-08 Letter Section 56 notification sent	N/A	N/A	J	new column added - written representation reference
910	Susan Anneliese Booth	Cat 1 & 3	33-271	CAR	An invitation to negotiate and acquire land interests by voluntary agreement has been sent by letter. 2020-07-13 Letter Design Refinement consultation notification sent 2020-09-29 Letter An invitation has been sent to negotiate and acquire land interests by voluntary agreement 2022-05-13 Letter Local Refinement consultation notification sent	N/A	N/A	J	new column added - written representation reference

CA (Compulsory acquisition), CAR (Compulsory acquisition of rights over land and temporary possession), TP (Temporary possession)
 CAS (Compulsory acquisition of subsoil), CASTPS (Compulsory acquisition of subsoil and temporary possession of land at the surface)

No. A	Land interest name/organisation and land agent's name (if applicable) B	Type of interest C	Plot(s) D	Land requirement E	Status of negotiations with land interest F G H	RR ref. no(s). I	WR ref. no(s). J	This version: 4.0 (August 2023)	
								Previous version: 3.0 (July 2023)	
								Change	
								Cell in this row with change	Cell content in previous version
911 Cont'd			11-39 11-41 11-42 11-74 11-75	CAR CA CA CA TP					
912	Susan Elsie Giubarelli	Cat 1 & 3	33-199	CAR	<p>An invitation to negotiate and acquire land interests by voluntary agreement has been sent by letter.</p> <p>2018-10-09 Letter Land Interest Questionnaire sent</p> <p>2018-10-09 Letter Section 42 Statutory consultation notification sent</p> <p>2018-10-18 Letter Land Interest Questionnaire response</p> <p>2020-01-27 Letter Supplementary consultation notification sent</p> <p>2020-07-13 Letter Design Refinement consultation notification sent</p> <p>2020-09-29 Letter An invitation has been sent to negotiate and acquire land interests by voluntary agreement</p> <p>2021-07-13 Letter Community Impacts consultation notification sent</p> <p>2021-10-26 Letter An invitation has been sent to negotiate and acquire land interests by voluntary agreement</p> <p>2022-05-13 Letter Local Refinement consultation notification sent</p> <p>2022-05-24 Letter Local Refinement consultation extension notification sent</p> <p>2023-01-08 Letter Section 56 notification sent</p>	N/A	N/A	J	new column added - written representation reference
913					An invitation to negotiate and acquire land interests by voluntary agreement has been sent by letter.				

CA (Compulsory acquisition), CAR (Compulsory acquisition of rights over land and temporary possession), TP (Temporary possession)
 CAS (Compulsory acquisition of subsoil), CASTPS (Compulsory acquisition of subsoil and temporary possession of land at the surface)

No. A	Land interest name/organisation and land agent's name (if applicable) B	Type of interest C	Plot(s) D	Land require ment E	Status of negotiations with land interest F G H	RR ref. no(s). I	WR ref. no(s). J	This version: 4.0 (August 2023)		
								Previous version: 3.0 (July 2023)		
								Change		
								Cell in this row with change	Cell content in previous version	
913 Cont'd	Susan Jean Keehn	Cat 1 & 3	26-41	CAR	2020-01-27 Letter	Supplementary consultation notification sent	N/A	N/A	J	new column added - written representation reference
					2020-07-13 Letter	Design Refinement consultation notification sent				
					2020-09-29 Letter	An invitation has been sent to negotiate and acquire land interests by voluntary agreement				
					2021-07-13 Letter	Community Impacts consultation notification sent				
					2021-10-26 Letter	An invitation has been sent to negotiate and acquire land interests by voluntary agreement				
					2022-05-13 Letter	Local Refinement consultation notification sent				
					2022-05-24 Letter	Local Refinement consultation extension notification sent				
					2023-01-08 Letter	Section 56 notification sent				
914	Susan Jennifer Thompson	Cat 1 & 3	33-212	CAR		An invitation to negotiate and acquire land interests by voluntary agreement has been sent by letter.	N/A	N/A	J	new column added - written representation reference
					2018-10-09 Letter	Section 42 Statutory consultation notification sent				
					2018-10-09 Letter	Land Interest Questionnaire sent				
					2018-11-15 Letter	Land Interest Questionnaire response				
					2020-01-27 Letter	Supplementary consultation notification sent				
					2020-07-13 Letter	Design Refinement consultation notification sent				
					2020-09-29 Letter	An invitation has been sent to negotiate and acquire land interests by voluntary agreement				
					2021-07-13 Letter	Community Impacts consultation notification sent				
2021-10-26 Letter	An invitation has been sent to negotiate and acquire land interests by voluntary agreement									
2022-05-13 Letter	Local Refinement consultation notification sent									

CA (Compulsory acquisition), CAR (Compulsory acquisition of rights over land and temporary possession), TP (Temporary possession)
 CAS (Compulsory acquisition of subsoil), CASTPS (Compulsory acquisition of subsoil and temporary possession of land at the surface)

No. A	Land interest name/organisation and land agent's name (if applicable) B	Type of interest C	Plot(s) D	Land requirement E	Status of negotiations with land interest F G H	RR ref. no(s). I	WR ref. no(s). J	This version: 4.0 (August 2023)	
								Previous version: 3.0 (July 2023)	
								Change	
								Cell in this row with change	Cell content in previous version
914 Cont'd					2022-05-24 Letter Local Refinement consultation extension notification sent 2023-01-08 Letter Section 56 notification sent				
915	Susan Kay Wylde	Cat 1 & 3	24-36	CA	An invitation to negotiate and acquire land interests by voluntary agreement has been sent by letter. 2018-10-09 Letter Land Interest Questionnaire sent 2018-10-09 Letter Section 42 Statutory consultation notification sent 2019-02-08 Letter Land Interest Questionnaire reminder sent 2019-02-18 Letter Land Interest Questionnaire response 2020-01-27 Letter Supplementary consultation notification sent 2020-07-13 Letter Design Refinement consultation notification sent 2020-09-29 Letter An invitation has been sent to negotiate and acquire land interests by voluntary agreement 2021-07-13 Letter Community Impacts consultation notification sent 2021-10-26 Letter An invitation has been sent to negotiate and acquire land interests by voluntary agreement 2022-05-13 Letter Local Refinement consultation notification sent 2022-05-24 Letter Local Refinement consultation extension notification sent 2023-01-08 Letter Section 56 notification sent	N/A	N/A	J	new column added - written representation reference
916	Susan King	Cat 1 & 3	42-137	TP	An invitation to negotiate and acquire land interests by voluntary agreement has been sent by letter. 2020-02-18 Letter Supplementary consultation notification sent	RR-1037	N/A	J	new column added - written representation reference

CA (Compulsory acquisition), CAR (Compulsory acquisition of rights over land and temporary possession), TP (Temporary possession)
 CAS (Compulsory acquisition of subsoil), CASTPS (Compulsory acquisition of subsoil and temporary possession of land at the surface)

No. A	Land interest name/organisation and land agent's name (if applicable) B	Type of interest C	Plot(s) D	Land requirement E	Status of negotiations with land interest F G H	RR ref. no(s). I	WR ref. no(s). J	This version: 4.0 (August 2023)	
								Previous version: 3.0 (July 2023)	
								Change	
								Cell in this row with change	Cell content in previous version
916 Cont'd			43-43	TP	2020-07-13 Letter Design Refinement consultation notification sent 2020-09-29 Letter An invitation has been sent to negotiate and acquire land interests by voluntary agreement 2020-09-30 Email Correspondence regarding voluntary agreement letter 2020-10-07 Email Correspondence regarding voluntary agreement 2021-07-13 Letter Community Impacts consultation notification sent 2021-10-26 Letter An invitation has been sent to negotiate and acquire land interests by voluntary agreement 2021-12-22 Email Correspondence regarding environmental mitigation and compensation 2021-12-22 Phone Call Conversation regarding voluntary agreement and Order Limits update 2022-05-13 Letter Local Refinement consultation notification sent 2022-05-24 Letter Local Refinement consultation extension notification sent 2022-09-01 Letter Landowner engagement notification sent 2023-01-08 Letter Section 56 notification sent				
917	Susan Mary Growsns	Cat 1 & 3	12-30 12-41	TP TP	An invitation to negotiate and acquire land interests by voluntary agreement has been sent by letter. 2018-10-09 Letter Section 42 Statutory consultation notification sent 2018-10-09 Letter Land Interest Questionnaire sent 2019-02-08 Letter Land Interest Questionnaire reminder sent 2019-03-15 Letter Land Interest Questionnaire response 2020-01-27 Letter Supplementary consultation notification sent	N/A	N/A	J	new column added - written representation reference

CA (Compulsory acquisition), CAR (Compulsory acquisition of rights over land and temporary possession), TP (Temporary possession)
 CAS (Compulsory acquisition of subsoil), CASTPS (Compulsory acquisition of subsoil and temporary possession of land at the surface)

No. A	Land interest name/organisation and land agent's name (if applicable) B	Type of interest C	Plot(s) D	Land require ment E	Status of negotiations with land interest F G H	RR ref. no(s). I	WR ref. no(s). J	This version: 4.0 (August 2023)	
								Previous version: 3.0 (July 2023)	
								Change	
								Cell in this row with change	Cell content in previous version
917 Cont'd					2020-07-13 Letter Design Refinement consultation notification sent 2020-09-29 Letter An invitation has been sent to negotiate and acquire land interests by voluntary agreement 2021-07-13 Letter Community Impacts consultation notification sent 2021-10-26 Letter An invitation has been sent to negotiate and acquire land interests by voluntary agreement 2022-05-13 Letter Local Refinement consultation notification sent 2022-05-24 Letter Local Refinement consultation extension notification sent 2023-01-08 Letter Section 56 notification sent				
918	Susan Roberta Baker	Cat 1 & 3	30-54	TP	An invitation to negotiate and acquire land interests by voluntary agreement has been sent by letter. 2020-07-13 Letter Design Refinement consultation notification sent 2020-09-29 Letter An invitation has been sent to negotiate and acquire land interests by voluntary agreement 2021-07-13 Letter Community Impacts consultation notification sent 2021-10-26 Letter An invitation has been sent to negotiate and acquire land interests by voluntary agreement 2022-05-13 Letter Local Refinement consultation notification sent 2022-05-24 Letter Local Refinement consultation extension notification sent 2023-01-08 Letter Section 56 notification sent	N/A	N/A	J	new column added - written representation reference
919	Susan Wendy Higgins	Cat 1 & 3	33-171	CAR	An invitation to negotiate and acquire land interests by voluntary agreement has been sent by letter. 2017-04-12 Letter Preferred Route Announcement notification sent	RR-1036	N/A	J	new column added - written representation reference

CA (Compulsory acquisition), CAR (Compulsory acquisition of rights over land and temporary possession), TP (Temporary possession)
 CAS (Compulsory acquisition of subsoil), CASTPS (Compulsory acquisition of subsoil and temporary possession of land at the surface)

No. A	Land interest name/organisation and land agent's name (if applicable) B	Type of interest C	Plot(s) D	Land require ment E	Status of negotiations with land interest F G H	RR ref. no(s). I	WR ref. no(s). J	This version: 4.0 (August 2023)		
								Previous version: 3.0 (July 2023)		
								Change		
								Cell in this row with change	Cell content in previous version	
919 Cont'd			33-180	CAR	2017-08-17 Letter	Survey access request sent				
			33-185	CAR	2017-10-31 Letter	Order Limits update notification sent				
					2018-05-14 Letter	Land Interest Questionnaire sent				
					2018-10-09 Letter	Land Interest Questionnaire sent				
					2018-10-09 Letter	Section 42 Statutory consultation notification sent				
					2018-10-12 Email	Correspondence regarding Land Interest Questionnaire assistance				
					2019-02-08 Letter	Land Interest Questionnaire reminder sent				
					2019-03-26 Letter	Land Interest Questionnaire sent				
					2020-01-27 Letter	Supplementary consultation notification sent				
					2020-07-13 Letter	Design Refinement consultation notification sent				
					2020-09-29 Letter	An invitation has been sent to negotiate and acquire land interests by voluntary agreement				
					2021-07-13 Letter	Community Impacts consultation notification sent				
					2021-10-26 Letter	An invitation has been sent to negotiate and acquire land interests by voluntary agreement				
					2022-05-13 Letter	Local Refinement consultation notification sent				
					2022-05-24 Letter	Local Refinement consultation extension notification sent				
		2023-01-08 Letter	Section 56 notification sent							
920	Suzanne Kim Wiley	Cat 1 & 3	30-67	TP	2020-07-13 Letter	An invitation to negotiate and acquire land interests by voluntary agreement has been sent by letter. Design Refinement consultation notification sent	N/A	N/A	J	new column added - written representation reference

CA (Compulsory acquisition), CAR (Compulsory acquisition of rights over land and temporary possession), TP (Temporary possession)
 CAS (Compulsory acquisition of subsoil), CASTPS (Compulsory acquisition of subsoil and temporary possession of land at the surface)

No. A	Land interest name/organisation and land agent's name (if applicable) B	Type of interest C	Plot(s) D	Land requirement E	Status of negotiations with land interest F G H	RR ref. no(s). I	WR ref. no(s). J	This version: 4.0 (August 2023)	
								Previous version: 3.0 (July 2023)	
								Change	
								Cell in this row with change	Cell content in previous version
920 Cont'd					2020-09-29 Letter An invitation has been sent to negotiate and acquire land interests by voluntary agreement 2021-07-13 Letter Community Impacts consultation notification sent 2021-10-26 Letter An invitation has been sent to negotiate and acquire land interests by voluntary agreement 2022-05-13 Letter Local Refinement consultation notification sent 2022-05-24 Letter Local Refinement consultation extension notification sent 2023-01-08 Letter Section 56 notification sent				
921	Suzanne Van Vynck	Cat 1 & 3	33-233	CAR	An invitation to negotiate and acquire land interests by voluntary agreement has been sent by letter. 2018-10-09 Letter Section 42 Statutory consultation notification sent 2018-10-09 Letter Land Interest Questionnaire sent 2019-02-08 Letter Land Interest Questionnaire reminder sent 2019-02-21 Letter Land Interest Questionnaire response 2020-01-27 Letter Supplementary consultation notification sent 2020-07-13 Letter Design Refinement consultation notification sent 2020-09-29 Letter An invitation has been sent to negotiate and acquire land interests by voluntary agreement 2021-07-13 Letter Community Impacts consultation notification sent 2021-10-26 Letter An invitation has been sent to negotiate and acquire land interests by voluntary agreement 2022-05-13 Letter Local Refinement consultation notification sent 2022-05-24 Letter Local Refinement consultation extension notification sent	N/A	N/A	J	new column added - written representation reference

CA (Compulsory acquisition), CAR (Compulsory acquisition of rights over land and temporary possession), TP (Temporary possession)
 CAS (Compulsory acquisition of subsoil), CASTPS (Compulsory acquisition of subsoil and temporary possession of land at the surface)

No. A	Land interest name/organisation and land agent's name (if applicable) B	Type of interest C	Plot(s) D	Land require ment E	Status of negotiations with land interest F G H	RR ref. no(s). I	WR ref. no(s). J	This version: 4.0 (August 2023)	
								Previous version: 3.0 (July 2023)	
								Change	
								Cell in this row with change	Cell content in previous version
921 Cont'd 922					2023-01-08 Letter Section 56 notification sent				
	Swing Rite Golf Limited	Cat 1, 2 & 3	13-03 13-09	CA CA	2020-01-27 Letter The Applicant is engaging with the landowner to consider land arrangements at Gravesend Golf Centre. Supplementary consultation notification sent 2020-03-16 Letter Land Interest Questionnaire sent 2020-07-13 Letter Design Refinement consultation notification sent 2021-05-28 Email Correspondence regarding proposed engagement plan 2021-06-22 Email Correspondence regarding updated engagement plan 2021-06-22 Meeting Discussion regarding development proposals 2021-07-06 Meeting Discussion regarding designs and layouts of conceptual arrangements 2021-07-07 Email Correspondence regarding initial agreement to conceptual arrangements and design following previous discussion 2021-07-13 Letter Community Impacts consultation notification sent 2021-08-03 Meeting Discussion regarding Project update 2021-08-18 Meeting Discussion regarding Project proposals and compensation 2021-09-16 Email Correspondence regarding Project considerations and requesting business details 2022-05-13 Letter Local Refinement consultation notification sent 2022-05-24 Letter Local Refinement consultation extension notification sent	RR-1042	REP1-423 J & REP1-424		new column added - written representation reference

CA (Compulsory acquisition), CAR (Compulsory acquisition of rights over land and temporary possession), TP (Temporary possession)
 CAS (Compulsory acquisition of subsoil), CASTPS (Compulsory acquisition of subsoil and temporary possession of land at the surface)

No. A	Land interest name/organisation and land agent's name (if applicable) B	Type of interest C	Plot(s) D	Land requirement E	Status of negotiations with land interest F G H	RR ref. no(s). I	WR ref. no(s). J	This version: 4.0 (August 2023)	
								Previous version: 3.0 (July 2023)	
								Change	
								Cell in this row with change	Cell content in previous version
922 Cont'd					2022-08-31 Email Correspondence to landowner outlining proposed way forwards to consider in detail the delivery of a conceptual arrangement 2022-09-01 Email Correspondence from landowner confirming receipt and stating they will liaise with the Council 2022-10-14 Email Correspondence to agent arranging inspection 2022-10-24 Meeting Site inspection with landowner 2022-10-24 Email Exchange of correspondence regarding options and relocation costs 2023-01-08 Letter Section 56 notification sent 2023-05-24 Email Correspondence from landowner attaching feasibility study undertaken jointly with Gravesham 2023-07-06 Email Correspondence to landowner with comments on draft feasibility study 2023-07-17 Email Correspondence from landowner responding to comments on draft feasibility study 2023-07-27 Meeting Meeting with landowner to discuss feasibility study				
								F, G, H	new row added
								F, G, H	new row added
								F, G, H	new row added
923	Syeda Shamima Islam	Cat 1 & 3	25-32	CAR	An invitation to negotiate and acquire land interests by voluntary agreement has been sent by letter. 2020-01-27 Letter Supplementary consultation notification sent 2020-07-13 Letter Design Refinement consultation notification sent 2020-09-29 Letter An invitation has been sent to negotiate and acquire land interests by voluntary agreement 2021-07-13 Letter Community Impacts consultation notification sent 2021-10-26 Letter An invitation has been sent to negotiate and acquire land interests by voluntary agreement 2022-05-13 Letter Local Refinement consultation notification sent	N/A	N/A	J	new column added - written representation reference

CA (Compulsory acquisition), CAR (Compulsory acquisition of rights over land and temporary possession), TP (Temporary possession)
 CAS (Compulsory acquisition of subsoil), CASTPS (Compulsory acquisition of subsoil and temporary possession of land at the surface)

No. A	Land interest name/organisation and land agent's name (if applicable) B	Type of interest C	Plot(s) D	Land requirement E	Status of negotiations with land interest F G H	RR ref. no(s). I	WR ref. no(s). J	This version: 4.0 (August 2023)	
								Previous version: 3.0 (July 2023)	
								Change	
								Cell in this row with change	Cell content in previous version
923 Cont'd					2022-05-24 Letter Local Refinement consultation extension notification sent 2023-01-08 Letter Section 56 notification sent				
924	Sylvia Mary Blackaby	Cat 1 & 3	24-178	TP	An invitation to negotiate and acquire land interests by voluntary agreement has been sent by letter. 2018-10-09 Letter Section 42 Statutory consultation notification sent 2018-10-09 Letter Land Interest Questionnaire sent 2019-02-08 Letter Land Interest Questionnaire reminder sent 2019-03-21 Letter Land Interest Questionnaire response 2020-01-27 Letter Supplementary consultation notification sent 2020-07-13 Letter Design Refinement consultation notification sent 2020-09-29 Letter An invitation has been sent to negotiate and acquire land interests by voluntary agreement 2021-07-13 Letter Community Impacts consultation notification sent 2021-10-26 Letter An invitation has been sent to negotiate and acquire land interests by voluntary agreement 2022-05-13 Letter Local Refinement consultation notification sent 2022-05-24 Letter Local Refinement consultation extension notification sent 2023-01-08 Letter Section 56 notification sent	N/A	N/A	J	new column added - written representation reference
925	Szabolcs-Attila Vegh	Cat 1 & 3	26-45	CAR	An invitation to negotiate and acquire land interests by voluntary agreement has been sent by letter. 2020-07-13 Letter Design Refinement consultation notification sent	N/A	N/A	J	new column added - written representation reference

CA (Compulsory acquisition), CAR (Compulsory acquisition of rights over land and temporary possession), TP (Temporary possession)
 CAS (Compulsory acquisition of subsoil), CASTPS (Compulsory acquisition of subsoil and temporary possession of land at the surface)

No. A	Land interest name/organisation and land agent's name (if applicable) B	Type of interest C	Plot(s) D	Land require ment E	Status of negotiations with land interest F G H	RR ref. no(s). I	WR ref. no(s). J	This version: 4.0 (August 2023)	
								Previous version: 3.0 (July 2023)	
								Change	
								Cell in this row with change	Cell content in previous version
925 Cont'd					2020-09-29 Letter An invitation has been sent to negotiate and acquire land interests by voluntary agreement 2021-07-13 Letter Community Impacts consultation notification sent 2021-10-26 Letter An invitation has been sent to negotiate and acquire land interests by voluntary agreement 2022-05-13 Letter Local Refinement consultation notification sent 2022-05-24 Letter Local Refinement consultation extension notification sent 2023-01-08 Letter Section 56 notification sent				
926	Tamasine Collette Miles	Cat 1 & 3	33-196	CAR	An invitation to negotiate and acquire land interests by voluntary agreement has been sent by letter. 2018-10-09 Letter Land Interest Questionnaire sent 2018-10-09 Letter Section 42 Statutory consultation notification sent 2019-02-08 Letter Land Interest Questionnaire reminder sent 2020-01-27 Letter Supplementary consultation notification sent 2020-07-13 Letter Design Refinement consultation notification sent 2020-09-29 Letter An invitation has been sent to negotiate and acquire land interests by voluntary agreement 2021-07-13 Letter Community Impacts consultation notification sent 2021-10-26 Letter An invitation has been sent to negotiate and acquire land interests by voluntary agreement 2022-05-13 Letter Local Refinement consultation notification sent 2022-05-24 Letter Local Refinement consultation extension notification sent 2023-01-08 Letter Section 56 notification sent	N/A	N/A	J	new column added - written representation reference

CA (Compulsory acquisition), CAR (Compulsory acquisition of rights over land and temporary possession), TP (Temporary possession)
 CAS (Compulsory acquisition of subsoil), CASTPS (Compulsory acquisition of subsoil and temporary possession of land at the surface)

No. A	Land interest name/organisation and land agent's name (if applicable) B	Type of interest C	Plot(s) D	Land require ment E	Status of negotiations with land interest F G H	RR ref. no(s). I	WR ref. no(s). J	This version: 4.0 (August 2023)	
								Previous version: 3.0 (July 2023)	
								Change	
								Cell in this row with change	Cell content in previous version
927	Tan Chea	Cat 1 & 3	09-16	TP	<p>An invitation to negotiate and acquire land interests by voluntary agreement has been sent by letter.</p> <p>2020-01-27 Letter Supplementary consultation notification sent</p> <p>2020-07-13 Letter Design Refinement consultation notification sent</p> <p>2020-09-29 Letter An invitation has been sent to negotiate and acquire land interests by voluntary agreement</p> <p>2021-07-13 Letter Community Impacts consultation notification sent</p> <p>2021-10-26 Letter An invitation has been sent to negotiate and acquire land interests by voluntary agreement</p> <p>2022-05-13 Letter Local Refinement consultation notification sent</p> <p>2022-05-24 Letter Local Refinement consultation extension notification sent</p> <p>2023-01-08 Letter Section 56 notification sent</p>	N/A	N/A	J	new column added - written representation reference
928	Tansy Jane Irvine	Cat 1 & 3	25-67	CAR	<p>An invitation to negotiate and acquire land interests by voluntary agreement has been sent by letter.</p> <p>2020-01-27 Letter Supplementary consultation notification sent</p> <p>2020-07-13 Letter Design Refinement consultation notification sent</p> <p>2020-09-29 Letter An invitation has been sent to negotiate and acquire land interests by voluntary agreement</p> <p>2020-10-28 Email Correspondence regarding voluntary agreement</p> <p>2021-07-13 Letter Community Impacts consultation notification sent</p> <p>2021-10-26 Letter An invitation has been sent to negotiate and acquire land interests by voluntary agreement</p> <p>2022-05-13 Letter Local Refinement consultation notification sent</p>	N/A	N/A	J	new column added - written representation reference

CA (Compulsory acquisition), CAR (Compulsory acquisition of rights over land and temporary possession), TP (Temporary possession)
 CAS (Compulsory acquisition of subsoil), CASTPS (Compulsory acquisition of subsoil and temporary possession of land at the surface)

No. A	Land interest name/organisation and land agent's name (if applicable) B	Type of interest C	Plot(s) D	Land requirement E	Status of negotiations with land interest F G H	RR ref. no(s). I	WR ref. no(s). J	This version: 4.0 (August 2023)	
								Previous version: 3.0 (July 2023)	
								Change	
								Cell in this row with change	Cell content in previous version
928 Cont'd					2022-05-24 Letter Local Refinement consultation extension notification sent 2023-01-08 Letter Section 56 notification sent				
929	Tara Gibson	Cat 1, 2 & 3	19-41 19-42 19-52 19-56 22-111	CA CA CA CA CA	An invitation to negotiate and acquire land interests by voluntary agreement has been sent by letter. 2020-07-13 Letter Design Refinement consultation notification sent 2020-09-29 Letter An invitation has been sent to negotiate and acquire land interests by voluntary agreement 2021-07-13 Letter Community Impacts consultation notification sent 2021-10-26 Letter An invitation has been sent to negotiate and acquire land interests by voluntary agreement 2022-05-13 Letter Local Refinement consultation notification sent 2022-05-24 Letter Local Refinement consultation extension notification sent 2023-01-08 Letter Section 56 notification sent	N/A	N/A	J	new column added - written representation reference
930	Tarmac Aggregates Limited Tarmac Building Products Limited Tarmac Cement and Lime Limited	Cat 1, 2 & 3	24-69 24-70 27-31 27-32	CAR CA CA CA	The Applicant has been engaging with the landowner attempting to mitigate impacts, and has responded to the landowners relevant representation. 2017-05-19 Email Correspondence regarding survey works 2017-08-09 Letter Survey access request sent 2017-09-05 Email Correspondence regarding survey access 2017-10-31 Letter Order Limits update notification sent	RR-1045,RR-1046	N/A	C, J	Cat 1 & 3 (C); new column added - written representation reference

CA (Compulsory acquisition), CAR (Compulsory acquisition of rights over land and temporary possession), TP (Temporary possession)
CAS (Compulsory acquisition of subsoil), CASTPS (Compulsory acquisition of subsoil and temporary possession of land at the surface)

No. A	Land interest name/organisation and land agent's name (if applicable) B	Type of interest C	Plot(s) D	Land require ment E	Status of negotiations with land interest F G H	RR ref. no(s). I	WR ref. no(s). J	This version: 4.0 (August 2023)	
								Previous version: 3.0 (July 2023)	
								Change	
								Cell in this row with change	Cell content in previous version
930 Cont'd			27-35	TP	2018-01-19 Email Correspondence requesting survey access				
			27-37	CAR	2018-06-25 Letter Land Interest Questionnaire sent				
			27-39	CAR	2018-08-20 Letter Land Interest Questionnaire sent				
			27-40	TP	2018-08-22 Letter Land Interest Questionnaire sent				
			27-41	CAR	2018-08-30 Email Correspondence regarding Land Interest Questionnaire				
			27-43	CA	2018-09-06 Email Correspondence regarding Land Interest Questionnaire				
			27-44	CAR	2018-09-11 Email Correspondence regarding Land Interest Questionnaire				
			27-49	TP	2018-10-09 Letter Section 42 Statutory consultation notification sent				
			27-51	CAR	2018-10-16 Email Correspondence regarding Land Interest Questionnaire				
			27-52	TP	2018-10-23 Email Correspondence regarding Land Interest Questionnaire assistance				
			27-53	CAR	2019-02-08 Letter Land Interest Questionnaire reminder sent				
			27-54	CAR	2019-06-17 Email Correspondence regarding proposed route plan				
			27-55	TP	2019-07-16 Letter Survey access request sent				
			27-56	TP	2019-08-15 Letter 2019 Post-Statutory consultation notification sent				
			27-65	TP	2020-01-27 Letter Supplementary consultation notification sent				
			27-66	TP	2020-03-16 Letter Land Interest Questionnaire sent				
			27-67	CAR	2020-06-09 Email Correspondence regarding survey works				
		27-68	CAR	2020-07-13 Letter Design Refinement consultation notification sent					

CA (Compulsory acquisition), CAR (Compulsory acquisition of rights over land and temporary possession), TP (Temporary possession)
 CAS (Compulsory acquisition of subsoil), CASTPS (Compulsory acquisition of subsoil and temporary possession of land at the surface)

No. A	Land interest name/organisation and land agent's name (if applicable) B	Type of interest C	Plot(s) D	Land requirement E	Status of negotiations with land interest F G H	RR ref. no(s). I	WR ref. no(s). J	This version: 4.0 (August 2023)		
								Previous version: 3.0 (July 2023)		
								Change		
								Cell in this row with change	Cell content in previous version	
930 Cont'd			27-70	CAR	2020-08-11 Phone Call	Conversation agent following Design Refinement consultation discussing land requirements, programme and confirming correspondence to				
			27-71	CAR	2020-08-14 Phone Call	Conversation with agent following Design Refinement consultation discussing land requirements, programme and confirming correspondence to date				
			27-72	TP	2020-08-14 Email	Correspondence confirming the schedule of contact with Tarmac including the points of contact, and inviting an all parties meeting to discuss				
			30-03	CA	2020-08-20 Meeting	Discussion with landowner and agent regarding detailed utility, permanent and temporary land requirements, familiarisation of Tarmac site operations and discuss proposed way forward. Actions were taken to specify the access requirements and possible occupation periods to construct the Project				
			30-07	CAR	2020-08-20 Email	Correspondence confirming the schedule of contact with Tarmac including the points of contact, and inviting an all parties meeting to discuss				
			30-13	CA	2020-09-29 Letter	An invitation has been sent to negotiate and acquire land interests by voluntary agreement				
			34-01	CAR	2020-10-02 Letter	Land Interest Questionnaire sent				
			34-03	CAR	2020-11-10 Email	Correspondence requesting an update and proposing a way forward				
			34-04	TP	2021-01-11 Letter	Land Interest Questionnaire sent				
			34-05	CAR	2021-03-05 Email	Correspondence responding to queries relation to Project works				
34-06	CAR	2021-07-13 Letter	Community Impacts consultation notification sent							

CA (Compulsory acquisition), CAR (Compulsory acquisition of rights over land and temporary possession), TP (Temporary possession)
 CAS (Compulsory acquisition of subsoil), CASTPS (Compulsory acquisition of subsoil and temporary possession of land at the surface)

No. A	Land interest name/organisation and land agent's name (if applicable) B	Type of interest C	Plot(s) D	Land require ment E	Status of negotiations with land interest F G H	RR ref. no(s). I	WR ref. no(s). J	This version: 4.0 (August 2023)	
								Previous version: 3.0 (July 2023)	
								Change	
								Cell in this row with change	Cell content in previous version
930 Cont'd			35-01	CAR	2021-07-30 Email Correspondence regarding land refinements				
			35-02	CAR	2021-09-14 Email Correspondence outlining impacts from Project				
			35-05	CAR	2021-10-15 Meeting Discussion regarding site access, constraints and options				
			35-09	CAR	2021-10-26 Letter An invitation has been sent to negotiate and acquire land interests by voluntary agreement				
			35-12	CA	2021-11-17 Email Correspondence regarding Project proposals				
			35-18	CA	2022-01-13 Email Correspondence regarding Project proposals				
			35-19	CAR	2022-02-28 Email Correspondence regarding interest in voluntary agreement and alternative land for utility access				
			36-01	CAR	2022-03-01 Email Correspondence regarding voluntary agreement				
			36-02	CAR	2022-03-08 Email Correspondence regarding survey access request				
			36-03	CAR	2022-05-11 Letter Landowner engagement notification sent				
			36-04	TP	2022-05-13 Letter Local Refinement consultation notification sent				
			36-05	CAR	2022-05-24 Letter Local Refinement consultation extension notification sent				
			36-06	CAR	2022-07-27 Email Correspondence regarding mitigation				
			38-01	CAR	2022-09-01 Letter Landowner engagement notification sent				
			38-02	TP	2022-09-20 Meeting Discussion with agent regarding proposed access routes and to outline access agreement				
			38-05	CA	2023-01-08 Letter Section 56 notification sent				
		38-06	CA	2023-06-15 Email Exchange of correspondence with agent clarifying landowners position and setting out Applicants response			F, G, H	previously blank	

CA (Compulsory acquisition), CAR (Compulsory acquisition of rights over land and temporary possession), TP (Temporary possession)
 CAS (Compulsory acquisition of subsoil), CASTPS (Compulsory acquisition of subsoil and temporary possession of land at the surface)

No. A	Land interest name/organisation and land agent's name (if applicable) B	Type of interest C	Plot(s) D	Land require ment E	Status of negotiations with land interest F G H	RR ref. no(s). I	WR ref. no(s). J	This version: 4.0 (August 2023)	
								Previous version: 3.0 (July 2023)	
								Change	
								Cell in this row with change	Cell content in previous version
930 Cont'd			38-07	CA	2023-07-04 Meeting Site meeting to clarify Applicant works with new site manager and to discuss access requirements of landowner			F, G, H	previously blank
			38-08	CA	2023-07-07 Email Correspondence from agent with comments on proposed access agreement heads of terms			F, G, H	previously blank
			38-09	TP	2023-07-17 Letter Landowner consultation notification sent			F, G, H	previously blank
			38-10	TP	2023-07-17 Letter Notification requesting consent in respect of Compulsory Acquisition regulations sent			F, G, H	previously blank
			38-11	CA	2023-07-31 Meeting Meeting between the permitting specialists to discuss impacts upon landowners permitted area			F, G, H	previously blank
			38-12	CA					
			38-13	CAR					
			38-14	CAR					
			38-15	CAR					
			38-16	TP					
			38-17	CA					
			38-18	TP					
			38-19	TP					
			38-20	CAR					
			38-21	CA					
			38-22	CAR					
			38-23	TP					
			38-24	CAR					
38-26	CA								

CA (Compulsory acquisition), CAR (Compulsory acquisition of rights over land and temporary possession), TP (Temporary possession)
 CAS (Compulsory acquisition of subsoil), CASTPS (Compulsory acquisition of subsoil and temporary possession of land at the surface)

No. A	Land interest name/organisation and land agent's name (if applicable) B	Type of interest C	Plot(s) D	Land require ment E	Status of negotiations with land interest F G H	RR ref. no(s). I	WR ref. no(s). J	This version: 4.0 (August 2023)	
								Previous version: 3.0 (July 2023)	
								Change	
								Cell in this row with change	Cell content in previous version
930 Cont'd			38-27	CA					
			38-29	TP					
			38-31	CAR					
			38-32	CAR					
			38-34	CAR					
			38-35	CAR					
			38-36	TP					
			38-37	TP					
			38-38	CAR					
			38-39	TP					
			38-40	CAR					
			38-44	CAR					
			38-47	CAR					
			38-64	CAR					
			39-34	CA					
			39-71	CA					
			39-80	TP					
			39-81	TP					
39-83	CAR								
39-84	TP								

CA (Compulsory acquisition), CAR (Compulsory acquisition of rights over land and temporary possession), TP (Temporary possession)
 CAS (Compulsory acquisition of subsoil), CASTPS (Compulsory acquisition of subsoil and temporary possession of land at the surface)

No. A	Land interest name/organisation and land agent's name (if applicable) B	Type of interest C	Plot(s) D	Land requirement E	Status of negotiations with land interest F G H	RR ref. no(s). I	WR ref. no(s). J	This version: 4.0 (August 2023)		
								Previous version: 3.0 (July 2023)		
								Change		
								Cell in this row with change	Cell content in previous version	
930 Cont'd			41-02 41-10 41-11 41-12 41-21 41-24 41-25 41-39 41-40	CAR CAR CAR TP CA CAR TP TP CAR					D, E	new row added
931	Taylor Wimpey UK Limited	Cat 1 & 3	08-08	CAR	<p>An invitation to negotiate and acquire land interests by voluntary agreement has been sent by letter.</p> <p>2020-01-27 Letter Supplementary consultation notification sent</p> <p>2020-03-16 Letter Land Interest Questionnaire sent</p> <p>2020-07-13 Letter Design Refinement consultation notification sent</p> <p>2020-09-29 Letter An invitation has been sent to negotiate and acquire land interests by voluntary agreement</p> <p>2021-06-24 Meeting Discussion with local business regarding Project update and support</p> <p>2022-05-13 Letter Local Refinement consultation notification sent</p> <p>2022-05-24 Letter Local Refinement consultation extension notification sent</p> <p>2023-01-08 Letter Section 56 notification sent</p>	RR-1047,RR-1068	N/A	J		new column added - written representation reference

CA (Compulsory acquisition), CAR (Compulsory acquisition of rights over land and temporary possession), TP (Temporary possession)
CAS (Compulsory acquisition of subsoil), CASTPS (Compulsory acquisition of subsoil and temporary possession of land at the surface)

No. A	Land interest name/organisation and land agent's name (if applicable) B	Type of interest C	Plot(s) D	Land requirement E	Status of negotiations with land interest F G H	RR ref. no(s). I	WR ref. no(s). J	This version: 4.0 (August 2023)	
								Previous version: 3.0 (July 2023)	
								Change	
								Cell in this row with change	Cell content in previous version
932	Terence Keith Lee	Cat 1 & 3	25-17	CAR	<p>An invitation to negotiate and acquire land interests by voluntary agreement has been sent by letter.</p> <p>2020-09-29 Letter An invitation has been sent to negotiate and acquire land interests by voluntary agreement</p> <p>2021-07-13 Letter Community Impacts consultation notification sent</p> <p>2021-10-26 Letter An invitation has been sent to negotiate and acquire land interests by voluntary agreement</p> <p>2022-05-13 Letter Local Refinement consultation notification sent</p> <p>2022-05-24 Letter Local Refinement consultation extension notification sent</p> <p>2023-01-08 Letter Section 56 notification sent</p>	N/A	N/A	J	new column added - written representation reference
933	Terry Alan Cann	Cat 1 & 3	33-241 33-243	CAR CAR	<p>An invitation to negotiate and acquire land interests by voluntary agreement has been sent by letter.</p> <p>2023-07-10 Letter Section 102a notification sent</p> <p>2023-07-10 Letter An invitation has been sent to negotiate and acquire land interests by voluntary agreement</p>	N/A	N/A	J	new column added - written representation reference
934	Terry Davis	Cat 1 & 3	25-19	CAR	<p>An invitation to negotiate and acquire land interests by voluntary agreement has been sent by letter.</p> <p>2020-01-27 Letter Supplementary consultation notification sent</p> <p>2020-07-13 Letter Design Refinement consultation notification sent</p> <p>2020-09-29 Letter An invitation has been sent to negotiate and acquire land interests by voluntary agreement</p> <p>2021-07-13 Letter Community Impacts consultation notification sent</p> <p>2021-10-26 Letter An invitation has been sent to negotiate and acquire land interests by voluntary agreement</p>	N/A	N/A	J	new column added - written representation reference

CA (Compulsory acquisition), CAR (Compulsory acquisition of rights over land and temporary possession), TP (Temporary possession)
 CAS (Compulsory acquisition of subsoil), CASTPS (Compulsory acquisition of subsoil and temporary possession of land at the surface)

No. A	Land interest name/organisation and land agent's name (if applicable) B	Type of interest C	Plot(s) D	Land requirement E	Status of negotiations with land interest F G H	RR ref. no(s). I	WR ref. no(s). J	This version: 4.0 (August 2023)	
								Previous version: 3.0 (July 2023)	
								Change	
								Cell in this row with change	Cell content in previous version
934 Cont'd					2022-05-13 Letter Local Refinement consultation notification sent 2022-05-24 Letter Local Refinement consultation extension notification sent 2023-01-08 Letter Section 56 notification sent				
935	Thames and Medway Canal Association Limited	Cat 1	15-01 15-18 15-22	TP CASTPS TP	An invitation to negotiate and acquire land interests by voluntary agreement has been sent by letter. 2018-08-13 Email Correspondence regarding land referencing 2018-08-30 Meeting Discussion regarding effect of Project on property 2018-09-01 Email Correspondence regarding Project timeline, Project targets and Non-Motorised User routes 2018-10-09 Letter Section 42 Statutory consultation notification sent 2018-11-13 Letter Correspondence regarding Statutory Consultation 2020-01-21 Email Correspondence regarding survey works 2020-01-27 Letter Supplementary consultation notification sent 2020-09-29 Letter An invitation has been sent to negotiate and acquire land interests by voluntary agreement 2021-07-13 Letter Community Impacts consultation notification sent 2021-10-26 Letter An invitation has been sent to negotiate and acquire land interests by voluntary agreement 2022-05-13 Letter Local Refinement consultation notification sent 2022-05-24 Letter Local Refinement consultation extension notification sent 2023-01-08 Letter Section 56 notification sent	RR-1055	N/A	J	new column added - written representation reference

CA (Compulsory acquisition), CAR (Compulsory acquisition of rights over land and temporary possession), TP (Temporary possession)
CAS (Compulsory acquisition of subsoil), CASTPS (Compulsory acquisition of subsoil and temporary possession of land at the surface)

No. A	Land interest name/organisation and land agent's name (if applicable) B	Type of interest C	Plot(s) D	Land require ment E	Status of negotiations with land interest F G H	RR ref. no(s). I	WR ref. no(s). J	This version: 4.0 (August 2023)	
								Previous version: 3.0 (July 2023)	
								Change	
								Cell in this row with change	Cell content in previous version
936	Thames Chase Trust Limited	Cat 1, 2 & 3	43-18 43-19 43-22 43-23 44-08 44-12	CAR CAR CA CA CAR CA	<p>In regular contact with landowner who is aware of the Project and its effect on their property and Project requirements. Negotiation of agreements covering: replacement open space land, a Statement of Common Ground and temporary public access rights and utilities requirements are ongoing and will continue to be progressed into examination, as necessary.</p> <p>2017-10-31 Letter Order Limits update notification sent</p> <p>2018-05-01 Meeting Discussion regarding Project proposals and impact on Thames Chase</p> <p>2018-08-20 Letter Land Interest Questionnaire sent</p> <p>2018-08-22 Meeting Discussion regarding presented outline which were to be presented at the forthcoming consultation</p> <p>2018-10-02 Letter Land Interest Questionnaire response</p> <p>2018-10-09 Letter Section 42 Statutory consultation notification sent</p> <p>2018-12-04 Meeting Discussion regarding Statutory consultation proposals and Thames Chase suggestions to mitigate impact</p> <p>2019-01-28 Meeting Discussion regarding potential mitigation proposals</p> <p>2019-03-07 Meeting Discussion regarding feedback from consultation and upcoming survey works in the area</p> <p>2019-07-16 Meeting Discussion regarding Project update</p> <p>2019-08-15 Letter 2019 Post-Statutory consultation notification sent</p> <p>2019-09-25 Email Correspondence regarding land acquisition</p> <p>2019-11-07 Meeting Discussion regarding proposed survey works within Thames Chase</p>	RR-1056	N/A	J	new column added - written representation reference

CA (Compulsory acquisition), CAR (Compulsory acquisition of rights over land and temporary possession), TP (Temporary possession)
 CAS (Compulsory acquisition of subsoil), CASTPS (Compulsory acquisition of subsoil and temporary possession of land at the surface)

Planning Inspectorate Scheme Ref: TR010032
 Application Document Ref: TR010032/APP/4.1
 DATE: August 2023
 DEADLINE: 3

No. A	Land interest name/organisation and land agent's name (if applicable) B	Type of interest C	Plot(s) D	Land requirement E	Status of negotiations with land interest F G H	RR ref. no(s). I	WR ref. no(s). J	This version: 4.0 (August 2023)	
								Previous version: 3.0 (July 2023)	
								Change	
								Cell in this row with change	Cell content in previous version
936 Cont'd					2019-12-10 Meeting Discussion regarding forthcoming changes to the design as part of the next stage of consultation 2020-01-27 Letter Supplementary consultation notification sent 2020-02-28 Meeting Meeting during supplementary consultation to discuss feedback 2020-07-08 Email Correspondence attaching issues log 2020-07-13 Letter Design Refinement consultation notification sent 2020-07-15 Email Correspondence attaching issues log 2020-08-04 Meeting Follow up meeting to discuss feedback from consultation 2020-09-29 Letter An invitation has been sent to negotiate and acquire land interests by voluntary agreement 2020-10-30 Email Correspondence attaching issues log 2020-12-01 Meeting Discussion regarding issues log, effect of Project on property and mitigation 2020-12-17 Email Correspondence regarding Project update, land and property and Statement of Common Ground 2021-01-19 Letter Land Interest Questionnaire sent 2021-02-12 Email Correspondence regarding land referencing 2021-02-15 Email Correspondence regarding land referencing 2021-02-24 Meeting Discussion regarding issues log, effect of Project on property, utilities and mitigation 2021-03-12 Email Correspondence regarding Statement of Common Ground and attaching issues log 2021-04-01 Meeting Discussion regarding issues log, effect of Project on property and mitigation 2021-07-13 Letter Community Impacts consultation notification sent				

CA (Compulsory acquisition), CAR (Compulsory acquisition of rights over land and temporary possession), TP (Temporary possession)
 CAS (Compulsory acquisition of subsoil), CASTPS (Compulsory acquisition of subsoil and temporary possession of land at the surface)

Planning Inspectorate Scheme Ref: TR010032
 Application Document Ref: TR010032/APP/4.1
 DATE: August 2023
 DEADLINE: 3

No. A	Land interest name/organisation and land agent's name (if applicable) B	Type of interest C	Plot(s) D	Land require ment E	Status of negotiations with land interest F G H	RR ref. no(s). I	WR ref. no(s). J	This version: 4.0 (August 2023)	
								Previous version: 3.0 (July 2023)	
								Change	
								Cell in this row with change	Cell content in previous version
936 Cont'd					2021-08-12 Meeting Discussion regarding Non-Motorised User routes				
					2021-08-13 Meeting Discussion regarding effect of Project on property and utilities				
					2021-10-26 Letter An invitation has been sent to negotiate and acquire land interests by voluntary agreement				
					2021-12-15 Email Correspondence requesting survey access				
					2022-03-16 Email Correspondence regarding Statement of Common Ground				
					2022-03-16 Meeting Discussion regarding issues log, mitigation and effect of Project on property				
					2022-05-13 Letter Local Refinement consultation notification sent				
					2022-05-24 Letter Local Refinement consultation extension notification sent				
					2022-07-05 Email Correspondence regarding Statement of Common Ground				
					2022-07-07 Email Correspondence arranging a meeting				
					2022-08-03 Meeting Discussion regarding Statement of Common Ground, issues log, effect of Project on property and mitigation				
					2022-08-12 Email Correspondence regarding Project design and utilities				
					2022-08-15 Email Correspondence regarding Statement of Common Ground update and setting out plan of actions				
					2022-11-10 Meeting With UK Power Networks to discuss forthcoming restringing and upgrade works (132kV 'PB' line)				
					2022-11-29 Email To landowner informally advising of DCO formal acceptance				
				2022-12-07 Email To landowner sending DCO Briefing Guide					

CA (Compulsory acquisition), CAR (Compulsory acquisition of rights over land and temporary possession), TP (Temporary possession)
 CAS (Compulsory acquisition of subsoil), CASTPS (Compulsory acquisition of subsoil and temporary possession of land at the surface)

Planning Inspectorate Scheme Ref: TR010032
 Application Document Ref: TR010032/APP/4.1
 DATE: August 2023
 DEADLINE: 3

No. A	Land interest name/organisation and land agent's name (if applicable) B	Type of interest C	Plot(s) D	Land require ment E	Status of negotiations with land interest F G H	RR ref. no(s). I	WR ref. no(s). J	This version: 4.0 (August 2023)	
								Previous version: 3.0 (July 2023)	
								Change	
								Cell in this row with change	Cell content in previous version
936 Cont'd					2022-12-19 Email To landowner giving prior notice on period for making relevant representations to register as an interested party 2023-01-08 Letter Section 56 notification sent 2023-01-30 Email LTC Stakeholder to MD of TCT answering their query on s56 notice and registering as interested party. 2023-04-19 Meeting To progress Statement of Common Ground				
937	Thames Water Utilities Limited	Cat 2 & 3	42-05 42-06 42-11 42-12 42-19 42-29 42-31 42-32 42-36 42-41 42-42 42-48	CAR CAR CAR CAR CA CA CA CA CA CA CA CA	For further details on negotiation progress with Thames Water Utilities Limited, refer to 9.3 Status of Negotiations with Statutory Undertakers 2020-01-27 Letter Supplementary consultation notification sent 2020-07-13 Letter Design Refinement consultation notification sent 2021-07-13 Letter Community Impacts consultation notification sent 2022-05-13 Letter Local Refinement consultation notification sent 2022-05-24 Letter Local Refinement consultation extension notification sent 2023-01-08 Letter Section 56 notification sent	RR-1060	N/A	J	new column added - written representation reference

CA (Compulsory acquisition), CAR (Compulsory acquisition of rights over land and temporary possession), TP (Temporary possession)
 CAS (Compulsory acquisition of subsoil), CASTPS (Compulsory acquisition of subsoil and temporary possession of land at the surface)

No. A	Land interest name/organisation and land agent's name (if applicable) B	Type of interest C	Plot(s) D	Land require ment E	Status of negotiations with land interest F G H	RR ref. no(s). I	WR ref. no(s). J	This version: 4.0 (August 2023)	
								Previous version: 3.0 (July 2023)	
								Change	
								Cell in this row with change	Cell content in previous version
937 Cont'd			42-50	CA					
			42-58	CA					
			42-65	CA					
			42-68	CA					
			42-69	CA					
			42-98	CA					
			42-116	TP					
			42-117	CA					
			42-118	CA					
			42-122	CA					
			42-125	CA					
			42-126	CA					
			42-129	CA					
			42-131	CAR					
			42-133	CAR					
			42-134	CAR					
			42-137	TP					
		42-140	CAR						
		42-144	CAR						
		42-145	CAR						

CA (Compulsory acquisition), CAR (Compulsory acquisition of rights over land and temporary possession), TP (Temporary possession)
 CAS (Compulsory acquisition of subsoil), CASTPS (Compulsory acquisition of subsoil and temporary possession of land at the surface)

No. A	Land interest name/organisation and land agent's name (if applicable) B	Type of interest C	Plot(s) D	Land requirement E	Status of negotiations with land interest F G H	RR ref. no(s). I	WR ref. no(s). J	This version: 4.0 (August 2023)	
								Previous version: 3.0 (July 2023)	
								Change	
								Cell in this row with change	Cell content in previous version
937 Cont'd			42-146	CAR					
			42-147	CAR					
			42-148	CAR					
			42-150	CAR					
			42-152	CAR					
			42-154	CAR					
			42-155	CAR					
			42-157	CAR					
			42-158	CAR					
			42-159	CAR					
			42-160	CAR					
			42-161	CAR					
			42-162	CAR					
			42-167	CAR					
			43-58	CAR					
43-103	CAR								
938	ThamesView Camping	Cat 1, 2 & 3	22-92	CA	2021-05-21 Phone Call The applicant has met with the landowner and the operator both on and off-site regarding permanent acquisition of land. Discussions are on-going. An invitation to negotiate and acquire land interests by voluntary agreement has been sent by letter. Conversation regarding land use and opposition to Project	RR-1061	N/A	H J	An invitation to negotiate and acquire land interests by voluntary agreement has been sent by letter and discussions held on-site with the operator. new column added - written representation reference

CA (Compulsory acquisition), CAR (Compulsory acquisition of rights over land and temporary possession), TP (Temporary possession)
CAS (Compulsory acquisition of subsoil), CASTPS (Compulsory acquisition of subsoil and temporary possession of land at the surface)

No. A	Land interest name/organisation and land agent's name (if applicable) B	Type of interest C	Plot(s) D	Land requirement E	Status of negotiations with land interest F G H	RR ref. no(s). I	WR ref. no(s). J	This version: 4.0 (August 2023)	
								Previous version: 3.0 (July 2023)	
								Change	
		Cell in this row with change	Cell content in previous version						
938 Cont'd			22-94 22-97	CA CA	2021-06-14 Phone Call Conversation regarding Project proposals and environmental mitigation 2021-07-13 Letter Community Impacts consultation notification sent 2021-07-29 Meeting Discussion arranging a meeting and regarding effect of Project on property 2021-07-29 Phone Call Conversation regarding environmental mitigation and Community Impacts consultation 2021-10-26 Letter An invitation has been sent to negotiate and acquire land interests by voluntary agreement 2022-05-13 Letter Local Refinement consultation notification sent 2022-05-24 Letter Local Refinement consultation extension notification sent 2023-01-08 Letter Section 56 notification sent 2023-01-09 Email To site manager answering query on registering as an interested party with PINS				
939	The Chelmsford Diocesan Board of Finance Oliver Lukies - Strutt and Parker (as agent)	Cat 1, 2 & 3	31-32 39-50 42-63 42-66 42-111 42-115 42-116	CA CAR CA CA CA CAR TP	In contact with landowner via agent who is aware of the Project and its effect on their property and proposed development land. 2017-04-12 Letter Preferred Route Announcement notification sent 2017-08-17 Letter Survey access request sent 2017-10-31 Letter Order Limits update notification sent 2018-05-23 Email Correspondence regarding Land Interest Questionnaire 2018-08-20 Letter Land Interest Questionnaire sent 2018-10-09 Letter Section 42 Statutory consultation notification sent 2018-10-09 Letter Land Interest Questionnaire sent	RR-0149	REP1-417 J & REP1-418		new column added - written representation reference

CA (Compulsory acquisition), CAR (Compulsory acquisition of rights over land and temporary possession), TP (Temporary possession)
CAS (Compulsory acquisition of subsoil), CASTPS (Compulsory acquisition of subsoil and temporary possession of land at the surface)

No. A	Land interest name/organisation and land agent's name (if applicable) B	Type of interest C	Plot(s) D	Land requirement E	Status of negotiations with land interest F G H	RR ref. no(s). I	WR ref. no(s). J	This version: 4.0 (August 2023)	
								Previous version: 3.0 (July 2023)	
								Change	
								Cell in this row with change	Cell content in previous version
939 Cont'd			42-131 42-136	CAR TP	2018-11-12 Email Correspondence regarding Land Interest Questionnaire 2019-08-15 Letter 2019 Post-Statutory consultation notification sent 2020-01-27 Letter Supplementary consultation notification sent 2020-07-13 Letter Design Refinement consultation notification sent 2020-09-29 Letter An invitation has been sent to negotiate and acquire land interests by voluntary agreement 2021-07-06 Letter Voluntary land access notification sent 2021-07-11 Letter Section 172 notice issued 2021-07-13 Letter Community Impacts consultation notification sent 2021-10-26 Letter An invitation has been sent to negotiate and acquire land interests by voluntary agreement 2022-05-13 Letter Local Refinement consultation notification sent 2022-05-24 Letter Local Refinement consultation extension notification sent 2023-01-08 Letter Section 56 notification sent				
940	The Colyer-Fergusson Charitable Trust Matthew Sawdon - Hobbs Parker (as agent)	Cat 1, 2 & 3	07-01 07-02 07-03	CAR CAR CA	The Applicant has been engaging with the landowner's agent on matters of the Project and voluntary agreement. Multiple survey consent forms have been agreed to facilitate Applicant surveys, including agreement of compensation therefrom. 2017-04-12 Letter Preferred Route Announcement notification sent 2017-08-17 Letter Survey access request sent 2017-10-31 Letter Order Limits update notification sent	N/A	N/A	J	new column added - written representation reference

CA (Compulsory acquisition), CAR (Compulsory acquisition of rights over land and temporary possession), TP (Temporary possession)
CAS (Compulsory acquisition of subsoil), CASTPS (Compulsory acquisition of subsoil and temporary possession of land at the surface)

No. A	Land interest name/organisation and land agent's name (if applicable) B	Type of interest C	Plot(s) D	Land require ment E	Status of negotiations with land interest F G H	RR ref. no(s). I	WR ref. no(s). J	This version: 4.0 (August 2023)	
								Previous version: 3.0 (July 2023)	
								Change	
								Cell in this row with change	Cell content in previous version
940 Cont'd			07-04	CAR	2018-06-25 Letter Land Interest Questionnaire sent				
			07-05	CAR	2018-08-20 Email Correspondence regarding Land Interest Questionnaire				
			07-08	CA	2018-08-20 Letter Land Interest Questionnaire sent				
			07-09	CAR	2018-08-23 Letter Land Interest Questionnaire sent				
			07-11	CAR	2018-08-23 Email Correspondence regarding Land Interest Questionnaire				
			07-12	CA	2018-10-09 Letter Section 42 Statutory consultation notification sent				
			07-15	CAR	2018-10-15 Email Correspondence regarding survey access				
			08-12	CAR	2018-11-21 Letter Land Interest Questionnaire response				
			08-13	CAR	2018-11-29 Letter Land Interest Questionnaire response				
			08-14	CAR	2018-12-12 Email Correspondence regarding Land Interest Questionnaire				
			08-15	CAR	2019-03-14 Email Correspondence regarding survey works				
			12-20	CAR	2019-08-15 Letter 2019 Post-Statutory consultation notification sent			D, E	plot deleted in respect of person
			13-58	CA	2020-01-27 Letter Supplementary consultation notification sent			D, E	plot deleted in respect of person
			13-62	TP	2020-02-07 Email Correspondence attaching draft survey licence and survey works			D, E	plot deleted in respect of person
			13-67	CAR	2020-03-16 Letter Land Interest Questionnaire sent			D, E	plot deleted in respect of person
			13-68	TP	2020-03-16 Email Correspondence regarding survey licence			D, E	plot deleted in respect of person
			13-74	CAR	2020-03-31 Email Correspondence regarding survey licence			D, E	plot deleted in respect of person
			13-80	CA	2020-07-13 Letter Design Refinement consultation notification sent			D, E	plot deleted in respect of person
		13-84	TP	2020-09-29 Letter An invitation has been sent to negotiate and acquire land interests by voluntary agreement			D, E	plot deleted in respect of person	

CA (Compulsory acquisition), CAR (Compulsory acquisition of rights over land and temporary possession), TP (Temporary possession)
 CAS (Compulsory acquisition of subsoil), CASTPS (Compulsory acquisition of subsoil and temporary possession of land at the surface)

No. A	Land interest name/organisation and land agent's name (if applicable) B	Type of interest C	Plot(s) D	Land require ment E	Status of negotiations with land interest F G H	RR ref. no(s). I	WR ref. no(s). J	This version: 4.0 (August 2023)	
								Previous version: 3.0 (July 2023)	
								Change	
								Cell in this row with change	Cell content in previous version
940 Cont'd					2020-10-02 Email Correspondence regarding Project proposals and voluntary agreement 2021-07-13 Letter Community Impacts consultation notification sent 2021-08-10 Letter Land Interest Questionnaire response 2021-10-26 Letter An invitation has been sent to negotiate and acquire land interests by voluntary agreement 2021-12-13 Letter Landowner engagement notification sent 2022-01-05 Meeting Discussion regarding updated Project design, Project land requirements and way forwards with new agent 2022-02-03 Meeting Discussion regarding voluntary agreement 2022-02-14 Email Correspondence regarding voluntary agreement 2022-05-13 Letter Local Refinement consultation notification sent 2022-05-24 Letter Local Refinement consultation extension notification sent 2022-07-04 Email Correspondence making an open market offer for land 2022-09-07 Email Correspondence from agent advising the land will be placed on open market 2023-01-08 Letter Section 56 notification sent				

CA (Compulsory acquisition), CAR (Compulsory acquisition of rights over land and temporary possession), TP (Temporary possession)
 CAS (Compulsory acquisition of subsoil), CASTPS (Compulsory acquisition of subsoil and temporary possession of land at the surface)

No. A	Land interest name/organisation and land agent's name (if applicable) B	Type of interest C	Plot(s) D	Land requirement E	Status of negotiations with land interest F G H	RR ref. no(s). I	WR ref. no(s). J	This version: 4.0 (August 2023)	
								Previous version: 3.0 (July 2023)	
								Change	
								Cell in this row with change	Cell content in previous version
941	The Crown Estate	Cat 2 & 3	04-28	TP	2017-04-12 Letter Preferred Route Announcement notification sent	N/A	N/A	J	new column added - written representation reference
			04-123	TP	2017-07-20 Email Correspondence regarding Order Limits and unregistered land				
			21-10	TP	2017-08-09 Email Correspondence regarding land referencing				
			21-11	TP	2018-08-28 Letter Land Interest Questionnaire sent				
			21-14	CAR	2018-09-11 Email Correspondence regarding title ownership				
			21-15	CAR	2018-09-18 Letter Land Interest Questionnaire response				
			21-16	CAR	2019-11-06 Email Correspondence sent to inquire the legal status of property previously registered by the following dissolved companies: Livermore Bros. (Builders) Limited, Roxpa Property Co. Limited, John G. Smith (Thurrock) Limited, and H.W.Taylor (Elmhurst) Limited				
			21-18	TP	2019-12-11 Email Correspondence to chase progress of enquiry				
			38-25	CAR	2019-12-16 Email Correspondence received stating John G Smith (Thurrock) Limited case will be recommended to the Treasury Solicitor to disclaim the Crown interest in the land				

CA (Compulsory acquisition), CAR (Compulsory acquisition of rights over land and temporary possession), TP (Temporary possession)
 CAS (Compulsory acquisition of subsoil), CASTPS (Compulsory acquisition of subsoil and temporary possession of land at the surface)

No. A	Land interest name/organisation and land agent's name (if applicable) B	Type of interest C	Plot(s) D	Land require ment E	Status of negotiations with land interest F G H	RR ref. no(s). I	WR ref. no(s). J	This version: 4.0 (August 2023)	
								Previous version: 3.0 (July 2023)	
								Change	
								Cell in this row with change	Cell content in previous version
941 Cont'd			38-28	TP	2019-12-16 Email	Correspondence received stating Roxpa Property Co. Limited case will be recommended to the Treasury Solicitor to disclaim the Crown interest in the land			
			40-01	CA	2019-12-16 Email	Correspondence received stating H.W.Taylor (Elmhurst) Limited case is pending response from Companies House			
			40-02	CA	2019-12-20 Email	Disclaimer received via email from Treasury Solicitor regarding Roxpa Property Co. Limited and John G. Smith (Thurrock) Limited			
			41-22	CA	2020-01-07 Email	Disclaimer received via email from Treasury Solicitor regarding Livermore Bros. (Builders) Limited			
			41-23	CAR	2020-01-08 Email	Disclaimer received via email from Treasury Solicitor regarding H.W.Taylor (Elmhurst) Limited			
			41-30	TP	2020-01-15 Email	Correspondence enquiring about the legal status of property previously registered by the following dissolved companies: MacPhilbert Limited, Trackfare Limited, Readgrange Limited, Davis Builders & Sons Limited, Blackstone Trade Limited, and Wealden Industrial Construction Limited. Enquires were also made for options held by Thamesgate Regeneration Limited and Thameside Energy Park Limited; cautions held by Mayer, Newman & Company Limited and Mayer Parry (Leeman) Limited; Easements & Covenants held by National Power PLC, Thameside Energy Park Limited, and Williams & Glyn's Trust Company Limited; and restrictions held by London & Continental Stations & Property Ltd			
			41-32	CAR	2020-01-27 Letter	Supplementary consultation notification sent			

CA (Compulsory acquisition), CAR (Compulsory acquisition of rights over land and temporary possession), TP (Temporary possession)
 CAS (Compulsory acquisition of subsoil), CASTPS (Compulsory acquisition of subsoil and temporary possession of land at the surface)

No. A	Land interest name/organisation and land agent's name (if applicable) B	Type of interest C	Plot(s) D	Land require ment E	Status of negotiations with land interest F G H	RR ref. no(s). I	WR ref. no(s). J	This version: 4.0 (August 2023)	
								Previous version: 3.0 (July 2023)	
								Change	
								Cell in this row with change	Cell content in previous version
941 Cont'd			41-33	CAR	2020-02-04 Email Correspondence received clarifying that National Power PLC is not a dissolved entity 2020-02-28 Email Correspondence received confirming of previous email received and passed to appropriate team 2020-03-09 Email Disclaimer received via email from Treasury Solicitor regarding Wealden Industrial Construction Limited 2020-03-10 Email Disclaimer received via email from Treasury Solicitor regarding Blackstone Trade Limited 2020-03-11 Email Disclaimer received via email from Treasury Solicitor regarding MacPhilbert Limited 2020-03-12 Email Disclaimer received via email from Treasury Solicitor regarding Readgrange Limited 2020-04-28 Email Correspondence sent to enquire with Burges Salmon the legal status of 8 previously researched disclaimed titles 2020-05-12 Email Correspondence received clarifying the Crown Estate's position of escheat on disclaimed land 2020-05-13 Email Correspondence received clarifying the Crown Estate's position of escheat on disclaimed land 2020-07-13 Letter Design Refinement consultation notification sent 2020-07-14 Email Correspondence received clarifying the Crown Estate's position of caution held by dissolved company Mayer, Newman & Company Limited 2020-09-29 Letter An invitation has been sent to negotiate and acquire land interests by voluntary agreement 2020-10-06 Email Correspondence sent to clarify The Crown Estate's position of other cautions and other legal interests of dissolved companies 2021-07-13 Letter Community Impacts consultation notification sent 2021-10-26 Letter An invitation has been sent to negotiate and acquire land interests by voluntary agreement				

CA (Compulsory acquisition), CAR (Compulsory acquisition of rights over land and temporary possession), TP (Temporary possession)
 CAS (Compulsory acquisition of subsoil), CASTPS (Compulsory acquisition of subsoil and temporary possession of land at the surface)

No. A	Land interest name/organisation and land agent's name (if applicable) B	Type of interest C	Plot(s) D	Land require ment E	Status of negotiations with land interest F G H	RR ref. no(s). I	WR ref. no(s). J	This version: 4.0 (August 2023)	
								Previous version: 3.0 (July 2023)	
								Change	
								Cell in this row with change	Cell content in previous version
941 Cont'd					2022-05-13 Letter Local Refinement consultation notification sent 2022-05-24 Letter Local Refinement consultation extension notification sent 2022-09-01 Letter Landowner engagement notification sent 2023-01-08 Letter Section 56 notification sent				
942	The Incumbent of The Benefice of Chadwell St Mary in the County of Essex in the Diocese of Chelmsford and His Successors	Cat 1 & 3	25-27	CAR	An invitation to negotiate and acquire land interests by voluntary agreement has been sent by letter. 2020-01-27 Letter Supplementary consultation notification sent 2020-07-13 Letter Design Refinement consultation notification sent 2020-09-29 Letter An invitation has been sent to negotiate and acquire land interests by voluntary agreement 2021-07-13 Letter Community Impacts consultation notification sent 2021-10-26 Letter An invitation has been sent to negotiate and acquire land interests by voluntary agreement 2022-05-13 Letter Local Refinement consultation notification sent 2022-05-24 Letter Local Refinement consultation extension notification sent 2023-01-08 Letter Section 56 notification sent	N/A	N/A	J	new column added - written representation reference

CA (Compulsory acquisition), CAR (Compulsory acquisition of rights over land and temporary possession), TP (Temporary possession)
CAS (Compulsory acquisition of subsoil), CASTPS (Compulsory acquisition of subsoil and temporary possession of land at the surface)

Planning Inspectorate Scheme Ref: TR010032
Application Document Ref: TR010032/APP/4.1
DATE: August 2023
DEADLINE: 3

No. A	Land interest name/organisation and land agent's name (if applicable) B	Type of interest C	Plot(s) D	Land require ment E	Status of negotiations with land interest F G H	RR ref. no(s). I	WR ref. no(s). J	This version: 4.0 (August 2023)			
								Previous version: 3.0 (July 2023)			
								Change			
								Cell in this row with change	Cell content in previous version		
943	The King's Most Excellent Majesty in Right of His Duchy of Lancaster	Cat 2 & 3	23-94	CA	2022-06-30 Email	N/A	N/A	J	new column added - written representation reference		
					Correspondence to solicitors regarding the position of Mayer Parry (Leeman) Ltd						
				23-97	CAR					2022-07-01 Letter	Correspondence received from solicitors confirming next steps
				23-114	TP					2023-01-08 Letter	Section 56 notification sent
					2023-05-25 Email					Correspondence to Legal Team with regard to next steps and fees for disclaiming the interests	F, G, H
	2023-05-26 Email	Confirmation of next steps and fees	F, G, H	new row added							
944	The late Alfred Henry Gilmore Waddell	Cat 1, 2 & 3	42-113	CA	2017-04-12 Letter	N/A	N/A	J	new column added - written representation reference		
					Preferred Route Announcement notification sent						
				42-121	CA					2017-08-17 Letter	Survey access request sent
				42-125	CA					2017-10-31 Letter	Order Limits update notification sent
				43-15	CA					2018-05-14 Letter	Land Interest Questionnaire sent
				43-16	CA					2018-10-09 Letter	Section 42 Statutory consultation notification sent
				43-17	CA					2019-08-15 Letter	2019 Post-Statutory consultation notification sent
	2019-11-25 Letter	Discretionary purchase application received									

CA (Compulsory acquisition), CAR (Compulsory acquisition of rights over land and temporary possession), TP (Temporary possession)
CAS (Compulsory acquisition of subsoil), CASTPS (Compulsory acquisition of subsoil and temporary possession of land at the surface)

No. A	Land interest name/organisation and land agent's name (if applicable) B	Type of interest C	Plot(s) D	Land require ment E	Status of negotiations with land interest F G H	RR ref. no(s). I	WR ref. no(s). J	This version: 4.0 (August 2023)	
								Previous version: 3.0 (July 2023)	
								Change	
								Cell in this row with change	Cell content in previous version
944 Cont'd					2019-12-17 Phone Call Conversation with claimant to discuss outstanding information needed for the application 2020-01-24 Email Correspondence sent acknowledging the full application has now been received 2020-01-27 Letter Supplementary consultation notification sent 2020-04-22 Email Correspondence sent notifying claimant in delay to decision/outcome of application 2020-07-13 Letter Design Refinement consultation notification sent 2020-09-03 Email Correspondence sent to claimant requesting further clarity on application 2020-09-29 Letter An invitation has been sent to negotiate and acquire land interests by voluntary agreement 2021-07-13 Letter Community Impacts consultation notification sent 2022-05-13 Letter Local Refinement consultation notification sent 2022-05-24 Letter Local Refinement consultation extension notification sent 2023-01-08 Letter Section 56 notification sent				
945	the late Judith Moxham	Cat 1 & 3	10-06 10-07	CAR CAR	An invitation to negotiate and acquire land interests by voluntary agreement has been sent by letter. 2022-02-01 Letter Environmental compensation landowner engagement notification sent 2022-02-14 Letter Land Interest Questionnaire sent 2022-02-23 Letter Land Interest Questionnaire response 2022-03-10 Letter Land Interest Questionnaire sent 2022-05-13 Letter Local Refinement consultation notification sent	N/A	N/A	J	new column added - written representation reference

CA (Compulsory acquisition), CAR (Compulsory acquisition of rights over land and temporary possession), TP (Temporary possession)
 CAS (Compulsory acquisition of subsoil), CASTPS (Compulsory acquisition of subsoil and temporary possession of land at the surface)

No. A	Land interest name/organisation and land agent's name (if applicable) B	Type of interest C	Plot(s) D	Land requirement E	Status of negotiations with land interest F G H	RR ref. no(s). I	WR ref. no(s). J	This version: 4.0 (August 2023)	
								Previous version: 3.0 (July 2023)	
								Change	
								Cell in this row with change	Cell content in previous version
945 Cont'd					2022-05-24 Letter Local Refinement consultation extension notification sent 2022-09-07 Letter An invitation has been sent to negotiate and acquire land interests by voluntary agreement 2023-01-08 Letter Section 56 notification sent				
946	the late Richard Mark-Wardlaw	Cat 1 & 3	12-47	TP	An invitation to negotiate and acquire land interests by voluntary agreement has been sent by letter. 2021-07-13 Letter Community Impacts consultation notification sent 2021-10-26 Letter An invitation has been sent to negotiate and acquire land interests by voluntary agreement 2022-05-13 Letter Local Refinement consultation notification sent 2022-05-24 Letter Local Refinement consultation extension notification sent 2023-01-08 Letter Section 56 notification sent	N/A	N/A	J	new column added - written representation reference
947	the late Vera Maureen Ellis	Cat 1 & 3	24-39	CA	A licence to acquire rights in relation to the landowner's subsoil up to the half-width of the highway has been agreed and completed. 2018-10-09 Letter Land Interest Questionnaire sent 2018-11-05 Letter Land Interest Questionnaire response 2020-09-29 Letter An invitation has been sent to negotiate and acquire land interests by voluntary agreement 2020-10-10 Email Correspondence regarding interest in voluntary agreement 2020-10-29 Email Correspondence regarding voluntary agreement 2021-01-19 Email Correspondence sending voluntary licence agreement	N/A	N/A	J	new column added - written representation reference

CA (Compulsory acquisition), CAR (Compulsory acquisition of rights over land and temporary possession), TP (Temporary possession)
CAS (Compulsory acquisition of subsoil), CASTPS (Compulsory acquisition of subsoil and temporary possession of land at the surface)

No. A	Land interest name/organisation and land agent's name (if applicable) B	Type of interest C	Plot(s) D	Land require ment E	Status of negotiations with land interest F G H	RR ref. no(s). I	WR ref. no(s). J	This version: 4.0 (August 2023)	
								Previous version: 3.0 (July 2023)	
								Change	
								Cell in this row with change	Cell content in previous version
947 Cont'd					2021-07-13 Letter Community Impacts consultation notification sent 2022-05-13 Letter Local Refinement consultation notification sent 2022-05-24 Letter Local Refinement consultation extension notification sent 2023-01-08 Letter Section 56 notification sent				
948	The London Cremation Company PLC	Cat 1 & 3	13-72	CAR	An invitation has been sent to negotiate and acquire subsoil interests up to the half-width of the highway by voluntary agreement and would be progressed if requested. 2017-10-31 Letter Order Limits update notification sent 2018-01-18 Email Correspondence regarding survey access 2018-01-23 Email Correspondence regarding survey works 2018-02-02 Email Correspondence regarding survey access 2018-03-28 Email Correspondence regarding survey works 2018-08-08 Email Correspondence requesting survey access 2018-08-20 Letter Land Interest Questionnaire sent 2018-10-24 Letter Section 42 Statutory consultation notification sent 2019-09-11 Email Correspondence requesting survey access 2020-01-27 Letter Supplementary consultation notification sent 2020-07-13 Letter Design Refinement consultation notification sent 2020-09-29 Letter An invitation has been sent to negotiate and acquire land interests by voluntary agreement 2021-07-13 Letter Community Impacts consultation notification sent	N/A	N/A	J	new column added - written representation reference

CA (Compulsory acquisition), CAR (Compulsory acquisition of rights over land and temporary possession), TP (Temporary possession)
 CAS (Compulsory acquisition of subsoil), CASTPS (Compulsory acquisition of subsoil and temporary possession of land at the surface)

No. A	Land interest name/organisation and land agent's name (if applicable) B	Type of interest C	Plot(s) D	Land requirement E	Status of negotiations with land interest F G H	RR ref. no(s). I	WR ref. no(s). J	This version: 4.0 (August 2023)	
								Previous version: 3.0 (July 2023)	
								Change	
								Cell in this row with change	Cell content in previous version
949 Cont'd			15-22	TP	2018-08-20 Letter Land Interest Questionnaire sent				
			15-23	TP	2018-11-12 Email Correspondence attaching Land Interest Questionnaire				
					2018-11-12 Letter Land Interest Questionnaire sent				
			15-23	TP	2018-12-11 Email Correspondence regarding Land Interest Questionnaire response				
					2019-04-10 Meeting Discussion regarding design change and temporary works on the land within their leasehold interest				
			15-23	TP	2019-08-15 Letter 2019 Post-Statutory consultation notification sent				
					2019-10-22 Phone Call Conversation regarding Land Interest Questionnaire				
			15-23	TP	2019-11-13 Meeting Discussion regarding design change and temporary works on the land within their leasehold interest				
					2020-01-27 Letter Correspondence regarding Supplementary consultation				
			15-23	TP	2020-01-27 Letter Supplementary consultation notification sent				
					2020-03-16 Letter Land Interest Questionnaire sent				
			15-23	TP	2020-07-13 Letter Design Refinement consultation notification sent				
					2020-07-22 Email Correspondence regarding Project design				
			15-23	TP	2020-08-07 Email Correspondence regarding concerns about the Project				
					2020-08-07 Meeting Discussion regarding design change and temporary works on the land within their leasehold interest				
			15-23	TP	2020-08-14 Meeting Discussion regarding revised access options				

CA (Compulsory acquisition), CAR (Compulsory acquisition of rights over land and temporary possession), TP (Temporary possession)
 CAS (Compulsory acquisition of subsoil), CASTPS (Compulsory acquisition of subsoil and temporary possession of land at the surface)

No. A	Land interest name/organisation and land agent's name (if applicable) B	Type of interest C	Plot(s) D	Land require ment E	Status of negotiations with land interest F G H	RR ref. no(s). I	WR ref. no(s). J	This version: 4.0 (August 2023)	
								Previous version: 3.0 (July 2023)	
								Change	
								Cell in this row with change	Cell content in previous version
949 Cont'd					2020-10-07 Email Correspondence regarding Project update				
					2020-11-24 Meeting Discussion regarding Development Consent Order				
					2021-01-11 Letter Land Interest Questionnaire sent				
					2021-02-01 Meeting Discussion regarding Project design update				
					2021-02-17 Letter Land Interest Questionnaire response				
					2021-03-10 Email Correspondence regarding traffic modelling				
					2021-04-09 Email Correspondence regarding proposed habitat enhancement works				
					2021-04-14 Meeting Discussion regarding proposed habitat enhancement works				
					2021-07-13 Letter Community Impacts consultation notification sent				
					2022-03-28 Meeting Discussion regarding Project				
					2022-04-05 Meeting Discussion regarding Project				
					2022-05-13 Letter Local Refinement consultation notification sent				
					2022-05-24 Letter Local Refinement consultation extension notification sent				
					2023-01-08 Letter Section 56 notification sent				
					2023-07-30 Email Suggested approach to progress agreement by way of an entry in the Stakeholder actions and Commitments Register (SACR)			F, G, H	new row added
				2023-07-30 Email Agreement to consider a SACR entry			F, G, H	new row added	

CA (Compulsory acquisition), CAR (Compulsory acquisition of rights over land and temporary possession), TP (Temporary possession)
 CAS (Compulsory acquisition of subsoil), CASTPS (Compulsory acquisition of subsoil and temporary possession of land at the surface)

Planning Inspectorate Scheme Ref: TR010032
 Application Document Ref: TR010032/APP/4.1
 DATE: August 2023
 DEADLINE: 3

No. A	Land interest name/organisation and land agent's name (if applicable) B	Type of interest C	Plot(s) D	Land require ment E	Status of negotiations with land interest F G H	RR ref. no(s). I	WR ref. no(s). J	This version: 4.0 (August 2023)		
								Previous version: 3.0 (July 2023)		
								Change		
								Cell in this row with change	Cell content in previous version	
950	The Mill Hill School Foundation	Cat 1, 2 & 3	03-04	TP	2017-06-12 Email	Correspondence regarding survey access	N/A	N/A	J	new column added - written representation reference
			03-07	CAR	2017-10-16 Email	Correspondence regarding survey access				
			03-08	TP	2017-10-31 Letter	Order Limits update notification sent				
			03-11	CA	2017-11-23 Letter	Correspondence regarding request for survey access				
			03-15	CA	2017-11-30 Phone Call	Conversation regarding survey access				
			03-16	CAR	2018-05-10 Phone Call	Conversation regarding survey access				
			03-17	CAR	2018-08-20 Letter	Land Interest Questionnaire sent				
			03-18	CA	2018-11-14 Phone Call	Conversation regarding Land Interest Questionnaire				
			03-20	CA	2019-02-11 Phone Call	Conversation regarding survey access				
			03-22	CA	2019-07-29 Phone Call	Conversation regarding survey works				
			03-23	CA	2019-11-22 Email	Correspondence regarding survey works				
			03-24	CA	2020-02-03 Email	Correspondence regarding survey works				
			03-25	CA	2020-02-14 Email	Correspondence regarding survey works				
			03-34	CA	2020-05-04 Email	Correspondence regarding survey works				

CA (Compulsory acquisition), CAR (Compulsory acquisition of rights over land and temporary possession), TP (Temporary possession)
 CAS (Compulsory acquisition of subsoil), CASTPS (Compulsory acquisition of subsoil and temporary possession of land at the surface)

No. A	Land interest name/organisation and land agent's name (if applicable) B	Type of interest C	Plot(s) D	Land requirement E	Status of negotiations with land interest F G H	RR ref. no(s). I	WR ref. no(s). J	This version: 4.0 (August 2023)	
								Previous version: 3.0 (July 2023)	
								Change	
								Cell in this row with change	Cell content in previous version
950 Cont'd			03-36	TP	2020-07-14 Email Correspondence regarding consultation				
			03-37	CA	2020-09-29 Letter An invitation has been sent to negotiate and acquire land interests by voluntary agreement				
			03-43	CA	2020-10-26 Email Correspondence regarding interest in voluntary agreement				
			03-52	CA	2020-11-04 Email Correspondence regarding Project update				
			03-55	CA	2021-06-25 Email Correspondence regarding voluntary agreement and fee policy				
			03-56	CA	2021-07-14 Email Correspondence regarding Community Impacts consultation				
			03-58	CA	2022-02-15 Email Correspondence regarding proposed Non-Motorised User routes				
			03-59	CA	2022-03-16 Email Correspondence regarding Local Refinement consultation				
			03-64	CA	2022-03-30 Email Correspondence regarding survey access request				
			03-70	CA	2022-04-19 Email Correspondence requesting a meeting				
			03-80	TP	2022-04-28 Email Correspondence requesting a meeting				
			03-87	CAR	2022-05-12 Email Correspondence regarding Local Refinement consultation				
			03-90	CA	2022-05-18 Meeting Discussion regarding Project update and utility works				
			03-99	CA	2022-05-25 Email Correspondence regarding voluntary agreement				
			03-100	CA	2022-06-23 Meeting Discussion regarding Project update and utility works				
			03-104	CA	2022-06-30 Email Correspondence attaching minutes of a meeting				
		03-105	CA	2022-08-18 Letter Local Refinement Consultation notification sent					
		03-106	CA	2022-09-01 Letter Landowner engagement notification sent					

CA (Compulsory acquisition), CAR (Compulsory acquisition of rights over land and temporary possession), TP (Temporary possession)
 CAS (Compulsory acquisition of subsoil), CASTPS (Compulsory acquisition of subsoil and temporary possession of land at the surface)

No. A	Land interest name/organisation and land agent's name (if applicable) B	Type of interest C	Plot(s) D	Land require ment E	Status of negotiations with land interest F G H	RR ref. no(s). I	WR ref. no(s). J	This version: 4.0 (August 2023)	
								Previous version: 3.0 (July 2023)	
								Change	
								Cell in this row with change	Cell content in previous version
950 Cont'd			03-107	CA	2023-01-08 Letter Section 56 notification sent				
			03-119	CA					
			03-123	CA					
			03-147	CA					
			03-148	CA					
			03-149	CA					
			03-152	CA					
			04-28	TP					
			04-123	TP					
			04-175	CA					
			04-179	CA					
			04-185	CA					
			04-186	CA					
			04-191	CA					
			04-198	CA					
			04-200	TP					
			04-203	CA					
			04-208	CA					
			04-257	TP					
			04-258	TP					

CA (Compulsory acquisition), CAR (Compulsory acquisition of rights over land and temporary possession), TP (Temporary possession)
 CAS (Compulsory acquisition of subsoil), CASTPS (Compulsory acquisition of subsoil and temporary possession of land at the surface)

No. A	Land interest name/organisation and land agent's name (if applicable) B	Type of interest C	Plot(s) D	Land require ment E	Status of negotiations with land interest F G H	RR ref. no(s). I	WR ref. no(s). J	This version: 4.0 (August 2023)	
								Previous version: 3.0 (July 2023)	
								Change	
								Cell in this row with change	Cell content in previous version
950 Cont'd			04-259 04-260 05-08	CAR CA CAR					
951	The National Sea Training Trust Edmund Brookes	Cat 1, 2 & 3	15-04 15-06 15-07	TP TP TP	2018-07-17 Phone Call Conversation regarding effect of Project on property sale options 2018-08-20 Letter Land Interest Questionnaire sent 2018-09-20 Email Correspondence regarding Land Interest Questionnaire 2018-09-21 Email Correspondence regarding Land Interest Questionnaire 2018-09-24 Letter Land Interest Questionnaire response 2018-10-09 Letter Land Interest Questionnaire sent 2018-11-14 Phone Call Conversation regarding Land Interest Questionnaire 2018-12-11 Email Correspondence regarding Land Interest Questionnaire 2019-04-29 Email Correspondence regarding survey works 2019-08-15 Letter 2019 Post-Statutory consultation notification sent 2019-08-19 Email Correspondence regarding Statutory consultation 2019-11-19 Phone Call Conversation regarding Land Interest Questionnaire and land use plans	N/A	N/A	J	new column added - written representation reference

CA (Compulsory acquisition), CAR (Compulsory acquisition of rights over land and temporary possession), TP (Temporary possession)
 CAS (Compulsory acquisition of subsoil), CASTPS (Compulsory acquisition of subsoil and temporary possession of land at the surface)

No. A	Land interest name/organisation and land agent's name (if applicable) B	Type of interest C	Plot(s) D	Land requirement E	Status of negotiations with land interest F G H	RR ref. no(s). I	WR ref. no(s). J	This version: 4.0 (August 2023)			
								Previous version: 3.0 (July 2023)			
								Change			
								Cell in this row with change	Cell content in previous version		
951 Cont'd					2020-01-27 Letter	Supplementary consultation notification sent					
					2020-03-01 Email	Correspondence requesting survey access					
					2020-03-25 Email	Correspondence regarding land referencing					
					2020-07-13 Letter	Design Refinement consultation notification sent					
					2020-09-29 Letter	An invitation has been sent to negotiate and acquire land interests by voluntary agreement					
					2021-07-13 Letter	Community Impacts consultation notification sent					
					2021-07-20 Phone Call	Conversation regarding concerns about the Project and land ownership					
					2021-07-28 Email	Correspondence regarding land use					
					2021-09-29 Letter	Land Interest Questionnaire sent					
					2021-10-26 Letter	An invitation has been sent to negotiate and acquire land interests by voluntary agreement					
					2021-10-29 Email	Correspondence regarding voluntary agreement					
					2021-11-08 Email	Correspondence regarding voluntary agreement					
					2021-12-02 Letter	Land Interest Questionnaire response					
					2022-05-13 Letter	Local Refinement consultation notification sent					
					2022-05-24 Letter	Local Refinement consultation extension notification sent					
2023-01-08 Letter	Section 56 notification sent										
952	The New College of Cobham	Cat 1 & 3	12-62	TP	2022-08-18 Letter	An invitation has been sent to negotiate and acquire land interests by voluntary agreement. Local Refinement Consultation notification sent		N/A	N/A	J	new column added - written representation reference
					2022-09-07 Letter	An invitation has been sent to negotiate and acquire land interests by voluntary agreement					

CA (Compulsory acquisition), CAR (Compulsory acquisition of rights over land and temporary possession), TP (Temporary possession)
 CAS (Compulsory acquisition of subsoil), CASTPS (Compulsory acquisition of subsoil and temporary possession of land at the surface)

No. A	Land interest name/organisation and land agent's name (if applicable) B	Type of interest C	Plot(s) D	Land require ment E	Status of negotiations with land interest F G H	RR ref. no(s). I	WR ref. no(s). J	This version: 4.0 (August 2023)	
								Previous version: 3.0 (July 2023)	
								Change	
								Cell in this row with change	Cell content in previous version
952 Cont'd					2023-01-08 Letter Section 56 notification sent				
953	The Occupier 11 Gammonfields Way	Cat 1	29-40	CA	<p>Occupier at Gammonfields Way Travellers site. Occupied by way of a licence agreement from Thurrock Council. On site consultation events have been held and attended by Thurrock Council representatives and members of the travelling community to seek feedback on alternative relocation options for this site. During COVID-19 options and engagement were shared via a private Facebook Group as well as engagement by the Traveller Liaison Officer for Thurrock Council. New site agreed in principle by both Thurrock as the Freeholder and by the occupiers. All occupiers will be relocated onto the new site and discussions are ongoing to agree the final details of the design of the site layout. This will enable an indicative plan to be agreed.</p> <p>2018-11-27 Meeting On site consultation event</p> <p>2020-02-03 Meeting On site consultation event</p> <p>2020-02-24 Meeting On site consultation event</p> <p>2020-07-13 Meeting On site consultation event</p> <p>2022-07-07 Letter Engagement seeking feedback on proposals for final site and pitch layout</p> <p>2023-01-08 Letter Section 56 notification sent</p>	N/A	N/A	J	new column added - written representation reference

CA (Compulsory acquisition), CAR (Compulsory acquisition of rights over land and temporary possession), TP (Temporary possession)
CAS (Compulsory acquisition of subsoil), CASTPS (Compulsory acquisition of subsoil and temporary possession of land at the surface)

Planning Inspectorate Scheme Ref: TR010032
Application Document Ref: TR010032/APP/4.1
DATE: August 2023
DEADLINE: 3

No. A	Land interest name/organisation and land agent's name (if applicable) B	Type of interest C	Plot(s) D	Land requirement E	Status of negotiations with land interest F G H	RR ref. no(s). I	WR ref. no(s). J	This version: 4.0 (August 2023)	
								Previous version: 3.0 (July 2023)	
								Change	
								Cell in this row with change	Cell content in previous version
954	The Occupier 13 Gammonfields Way	Cat 1	29-40	CA	<p>Occupier at Gammonfields Way Travellers site. Occupied by way of a licence agreement from Thurrock Council. On site consultation events have been held and attended by Thurrock Council representatives and members of the travelling community to seek feedback on alternative relocation options for this site. During COVID-19 options and engagement were shared via a private Facebook Group as well as engagement by the Traveller Liaison Officer for Thurrock Council. New site agreed in principle by both Thurrock as the Freeholder and by the occupiers. All occupiers will be relocated onto the new site and discussions are ongoing to agree the final details of the design of the site layout. This will enable an indicative plan to be agreed.</p> <p>2017-10-31 Letter Order Limits update notification sent</p> <p>2018-11-27 Meeting On site consultation event</p> <p>2020-02-03 Meeting On site consultation event</p> <p>2020-02-24 Meeting On site consultation event</p> <p>2020-07-13 Meeting On site consultation event</p> <p>2022-07-07 Letter Engagement seeking feedback on proposals for final site and pitch layout</p> <p>2023-01-08 Letter Section 56 notification sent</p>	N/A	N/A	J	new column added - written representation reference

CA (Compulsory acquisition), CAR (Compulsory acquisition of rights over land and temporary possession), TP (Temporary possession)
 CAS (Compulsory acquisition of subsoil), CASTPS (Compulsory acquisition of subsoil and temporary possession of land at the surface)

Planning Inspectorate Scheme Ref: TR010032
 Application Document Ref: TR010032/APP/4.1
 DATE: August 2023
 DEADLINE: 3

No. A	Land interest name/organisation and land agent's name (if applicable) B	Type of interest C	Plot(s) D	Land requirement E	Status of negotiations with land interest F G H	RR ref. no(s). I	WR ref. no(s). J	This version: 4.0 (August 2023)	
								Previous version: 3.0 (July 2023)	
								Change	
								Cell in this row with change	Cell content in previous version
955	The Occupier 18 Gammonfields Way	Cat 1	29-40	CA	<p>Occupier at Gammonfields Way Travellers site. Occupied by way of a licence agreement from Thurrock Council. On site consultation events have been held and attended by Thurrock Council representatives and members of the travelling community to seek feedback on alternative relocation options for this site. During COVID-19 options and engagement were shared via a private Facebook Group as well as engagement by the Traveller Liaison Officer for Thurrock Council. New site agreed in principle by both Thurrock as the Freeholder and by the occupiers. All occupiers will be relocated onto the new site and discussions are ongoing to agree the final details of the design of the site layout. This will enable an indicative plan to be agreed.</p> <p>2017-10-31 Letter Order Limits update notification sent</p> <p>2018-11-27 Meeting On site consultation event</p> <p>2020-02-03 Meeting On site consultation event</p> <p>2020-02-24 Meeting On site consultation event</p> <p>2020-07-13 Meeting On site consultation event</p> <p>2022-07-07 Letter Engagement seeking feedback on proposals for final site and pitch layout</p>	N/A	N/A	J	new column added - written representation reference

CA (Compulsory acquisition), CAR (Compulsory acquisition of rights over land and temporary possession), TP (Temporary possession)
 CAS (Compulsory acquisition of subsoil), CASTPS (Compulsory acquisition of subsoil and temporary possession of land at the surface)

Planning Inspectorate Scheme Ref: TR010032
 Application Document Ref: TR010032/APP/4.1
 DATE: August 2023
 DEADLINE: 3

No. A	Land interest name/organisation and land agent's name (if applicable) B	Type of interest C	Plot(s) D	Land require ment E	Status of negotiations with land interest F G H	RR ref. no(s). I	WR ref. no(s). J	This version: 4.0 (August 2023)	
								Previous version: 3.0 (July 2023)	
								Change	
								Cell in this row with change	Cell content in previous version
956	The Occupier 19 Gammonfields Way	Cat 1	29-40	CA	<p>Occupier at Gammonfields Way Travellers site. Occupied by way of a licence agreement from Thurrock Council. On site consultation events have been held and attended by Thurrock Council representatives and members of the travelling community to seek feedback on alternative relocation options for this site. During COVID-19 options and engagement were shared via a private Facebook Group as well as engagement by the Traveller Liaison Officer for Thurrock Council. New site agreed in principle by both Thurrock as the Freeholder and by the occupiers. All occupiers will be relocated onto the new site and discussions are ongoing to agree the final details of the design of the site layout. This will enable an indicative plan to be agreed.</p> <p>2017-10-31 Letter Order Limits update notification sent</p> <p>2018-11-27 Meeting On site consultation event</p> <p>2020-02-03 Meeting On site consultation event</p> <p>2020-02-24 Meeting On site consultation event</p> <p>2020-07-13 Meeting On site consultation event</p> <p>2022-07-07 Letter Engagement seeking feedback on proposals for final site and pitch layout</p>	N/A	N/A	J	new column added - written representation reference

CA (Compulsory acquisition), CAR (Compulsory acquisition of rights over land and temporary possession), TP (Temporary possession)
CAS (Compulsory acquisition of subsoil), CASTPS (Compulsory acquisition of subsoil and temporary possession of land at the surface)

Planning Inspectorate Scheme Ref: TR010032
Application Document Ref: TR010032/APP/4.1
DATE: August 2023
DEADLINE: 3

No. A	Land interest name/organisation and land agent's name (if applicable) B	Type of interest C	Plot(s) D	Land requirement E	Status of negotiations with land interest F G H	RR ref. no(s). I	WR ref. no(s). J	This version: 4.0 (August 2023)	
								Previous version: 3.0 (July 2023)	
								Change	
								Cell in this row with change	Cell content in previous version
957	The Occupier 2 Gammonfields Way	Cat 1	29-40	CA	<p>Occupier at Gammonfields Way Travellers site. Occupied by way of a licence agreement from Thurrock Council. On site consultation events have been held and attended by Thurrock Council representatives and members of the travelling community to seek feedback on alternative relocation options for this site. During COVID-19 options and engagement were shared via a private Facebook Group as well as engagement by the Traveller Liaison Officer for Thurrock Council. New site agreed in principle by both Thurrock as the Freeholder and by the occupiers. All occupiers will be relocated onto the new site and discussions are ongoing to agree the final details of the design of the site layout. This will enable an indicative plan to be agreed.</p> <p>2017-10-31 Letter Order Limits update notification sent</p> <p>2018-11-27 Meeting On site consultation event</p> <p>2020-02-03 Meeting On site consultation event</p> <p>2020-02-24 Meeting On site consultation event</p> <p>2020-07-13 Meeting On site consultation event</p> <p>2022-07-07 Letter Engagement seeking feedback on proposals for final site and pitch layout</p> <p>2023-01-08 Letter Section 56 notification sent</p>	N/A	N/A	J	new column added - written representation reference

CA (Compulsory acquisition), CAR (Compulsory acquisition of rights over land and temporary possession), TP (Temporary possession)
CAS (Compulsory acquisition of subsoil), CASTPS (Compulsory acquisition of subsoil and temporary possession of land at the surface)

Planning Inspectorate Scheme Ref: TR010032
Application Document Ref: TR010032/APP/4.1
DATE: August 2023
DEADLINE: 3

No. A	Land interest name/organisation and land agent's name (if applicable) B	Type of interest C	Plot(s) D	Land requirement E	Status of negotiations with land interest F G H	RR ref. no(s). I	WR ref. no(s). J	This version: 4.0 (August 2023)	
								Previous version: 3.0 (July 2023)	
								Change	
								Cell in this row with change	Cell content in previous version
958	The Occupier 20 Gammonfields Way	Cat 1	29-40	CA	<p>Occupier at Gammonfields Way Travellers site. Occupied by way of a licence agreement from Thurrock Council. On site consultation events have been held and attended by Thurrock Council representatives and members of the travelling community to seek feedback on alternative relocation options for this site. During COVID-19 options and engagement were shared via a private Facebook Group as well as engagement by the Traveller Liaison Officer for Thurrock Council. New site agreed in principle by both Thurrock as the Freeholder and by the occupiers. All occupiers will be relocated onto the new site and discussions are ongoing to agree the final details of the design of the site layout. This will enable an indicative plan to be agreed.</p> <p>2017-10-31 Letter Order Limits update notification sent</p> <p>2018-11-27 Meeting On site consultation event</p> <p>2020-02-03 Meeting On site consultation event</p> <p>2020-02-24 Meeting On site consultation event</p> <p>2020-07-13 Meeting On site consultation event</p> <p>2022-07-07 Letter Engagement seeking feedback on proposals for final site and pitch layout</p>	N/A	N/A	J	new column added - written representation reference

CA (Compulsory acquisition), CAR (Compulsory acquisition of rights over land and temporary possession), TP (Temporary possession)
 CAS (Compulsory acquisition of subsoil), CASTPS (Compulsory acquisition of subsoil and temporary possession of land at the surface)

Planning Inspectorate Scheme Ref: TR010032
 Application Document Ref: TR010032/APP/4.1
 DATE: August 2023
 DEADLINE: 3

No. A	Land interest name/organisation and land agent's name (if applicable) B	Type of interest C	Plot(s) D	Land requirement E	Status of negotiations with land interest F G H	RR ref. no(s). I	WR ref. no(s). J	This version: 4.0 (August 2023)	
								Previous version: 3.0 (July 2023)	
								Change	
								Cell in this row with change	Cell content in previous version
959	The Occupier 21 Gammonfields Way	Cat 1	29-40	CA	<p>Occupier at Gammonfields Way Travellers site. Occupied by way of a licence agreement from Thurrock Council. On site consultation events have been held and attended by Thurrock Council representatives and members of the travelling community to seek feedback on alternative relocation options for this site. During COVID-19 options and engagement were shared via a private Facebook Group as well as engagement by the Traveller Liaison Officer for Thurrock Council. New site agreed in principle by both Thurrock as the Freeholder and by the occupiers. All occupiers will be relocated onto the new site and discussions are ongoing to agree the final details of the design of the site layout. This will enable an indicative plan to be agreed.</p> <p>2017-10-31 Letter Order Limits update notification sent</p> <p>2018-11-27 Meeting On site consultation event</p> <p>2020-02-03 Meeting On site consultation event</p> <p>2020-02-24 Meeting On site consultation event</p> <p>2020-07-13 Meeting On site consultation event</p> <p>2022-07-07 Letter Engagement seeking feedback on proposals for final site and pitch layout</p> <p>2023-01-08 Letter Section 56 notification sent</p>	N/A	N/A	J	new column added - written representation reference

CA (Compulsory acquisition), CAR (Compulsory acquisition of rights over land and temporary possession), TP (Temporary possession)
CAS (Compulsory acquisition of subsoil), CASTPS (Compulsory acquisition of subsoil and temporary possession of land at the surface)

Planning Inspectorate Scheme Ref: TR010032
Application Document Ref: TR010032/APP/4.1
DATE: August 2023
DEADLINE: 3

No. A	Land interest name/organisation and land agent's name (if applicable) B	Type of interest C	Plot(s) D	Land requirement E	Status of negotiations with land interest F G H	RR ref. no(s). I	WR ref. no(s). J	This version: 4.0 (August 2023)	
								Previous version: 3.0 (July 2023)	
								Change	
								Cell in this row with change	Cell content in previous version
960	The Occupier 3 Gammonfields Way	Cat 1	29-40	CA	<p>Occupier at Gammonfields Way Travellers site. Occupied by way of a licence agreement from Thurrock Council. On site consultation events have been held and attended by Thurrock Council representatives and members of the travelling community to seek feedback on alternative relocation options for this site. During COVID-19 options and engagement were shared via a private Facebook Group as well as engagement by the Traveller Liaison Officer for Thurrock Council. New site agreed in principle by both Thurrock as the Freeholder and by the occupiers. All occupiers will be relocated onto the new site and discussions are ongoing to agree the final details of the design of the site layout. This will enable an indicative plan to be agreed.</p> <p>2018-11-27 Meeting On site consultation event</p> <p>2020-02-03 Meeting On site consultation event</p> <p>2020-02-24 Meeting On site consultation event</p> <p>2020-07-13 Meeting On site consultation event</p> <p>2022-07-07 Letter Engagement seeking feedback on proposals for final site and pitch layout</p> <p>2023-01-08 Letter Section 56 notification sent</p>	N/A	N/A	J	new column added - written representation reference
961	The Occupier 3 Yellow Stock Mews	Cat 1 & 3	42-63	CA	<p>An invitation to negotiate and acquire land interests by voluntary agreement has been sent by letter.</p> <p>2023-05-19 Letter Section 102a notification sent</p>	N/A	N/A	J	new column added - written representation reference

CA (Compulsory acquisition), CAR (Compulsory acquisition of rights over land and temporary possession), TP (Temporary possession)
 CAS (Compulsory acquisition of subsoil), CASTPS (Compulsory acquisition of subsoil and temporary possession of land at the surface)

No. A	Land interest name/organisation and land agent's name (if applicable) B	Type of interest C	Plot(s) D	Land requirement E	Status of negotiations with land interest F G H	RR ref. no(s). I	WR ref. no(s). J	This version: 4.0 (August 2023)	
								Previous version: 3.0 (July 2023)	
								Change	
								Cell in this row with change	Cell content in previous version
961 Cont'd					2023-06-28 Letter An invitation has been sent to negotiate and acquire land interests by voluntary agreement				
962	The Occupier 4 Yellow Stock Mews	Cat 1 & 3	42-63	CA	2023-05-19 Letter Section 102a notification sent 2023-06-28 Letter An invitation has been sent to negotiate and acquire land interests by voluntary agreement	N/A	N/A	J	new column added - written representation reference
963	The Occupier 5 Yellow Stock Mews	Cat 1 & 3	42-63	CA	2023-05-19 Letter Section 102a notification sent 2023-06-28 Letter An invitation has been sent to negotiate and acquire land interests by voluntary agreement	N/A	N/A	J	new column added - written representation reference
964					Occupier at Gammonfields Way Travellers site. Occupied by way of a licence agreement from Thurrock Council. On site consultation events have been held and attended by Thurrock Council representatives and members of the travelling community to seek feedback on alternative relocation options for this site. During COVID-19 options and engagement were shared via a private Facebook Group as well as engagement by the Traveller Liaison Officer for Thurrock Council. New site agreed in principle by both Thurrock as the Freeholder and by the occupiers. All occupiers will be relocated onto the new site and discussions are ongoing to agree the final details of the design of the site layout. This will enable an indicative plan to be agreed.				

CA (Compulsory acquisition), CAR (Compulsory acquisition of rights over land and temporary possession), TP (Temporary possession)
 CAS (Compulsory acquisition of subsoil), CASTPS (Compulsory acquisition of subsoil and temporary possession of land at the surface)

No. A	Land interest name/organisation and land agent's name (if applicable) B	Type of interest C	Plot(s) D	Land requirement E	Status of negotiations with land interest F G H	RR ref. no(s). I	WR ref. no(s). J	This version: 4.0 (August 2023)	
								Previous version: 3.0 (July 2023)	
								Change	
								Cell in this row with change	Cell content in previous version
964 Cont'd	The Occupier 6 Gammonfields Way	Cat 1	29-40	CA	2017-10-31 Letter Order Limits update notification sent 2018-11-27 Meeting On site consultation event 2020-02-03 Meeting On site consultation event 2020-02-24 Meeting On site consultation event 2020-07-13 Meeting On site consultation event 2022-07-07 Letter Engagement seeking feedback on proposals for final site and pitch layout 2023-01-08 Letter Section 56 notification sent	N/A	N/A	J	new column added - written representation reference
965	The Occupier 7 Gammonfields Way	Cat 1	29-40	CA	Occupier at Gammonfields Way Travellers site. Occupied by way of a licence agreement from Thurrock Council. On site consultation events have been held and attended by Thurrock Council representatives and members of the travelling community to seek feedback on alternative relocation options for this site. During COVID-19 options and engagement were shared via a private Facebook Group as well as engagement by the Traveller Liaison Officer for Thurrock Council. New site agreed in principle by both Thurrock as the Freeholder and by the occupiers. All occupiers will be relocated onto the new site and discussions are ongoing to agree the final details of the design of the site layout. This will enable an indicative plan to be agreed. 2017-10-31 Letter Order Limits update notification sent 2018-11-27 Meeting On site consultation event 2020-02-03 Meeting On site consultation event	N/A	N/A	J	new column added - written representation reference

CA (Compulsory acquisition), CAR (Compulsory acquisition of rights over land and temporary possession), TP (Temporary possession)
 CAS (Compulsory acquisition of subsoil), CASTPS (Compulsory acquisition of subsoil and temporary possession of land at the surface)

No. A	Land interest name/organisation and land agent's name (if applicable) B	Type of interest C	Plot(s) D	Land require ment E	Status of negotiations with land interest F G H	RR ref. no(s). I	WR ref. no(s). J	This version: 4.0 (August 2023)	
								Previous version: 3.0 (July 2023)	
								Change	
								Cell in this row with change	Cell content in previous version
965 Cont'd					2020-02-24 Meeting On site consultation event 2020-07-13 Meeting On site consultation event 2022-07-07 Letter Engagement seeking feedback on proposals for final site and pitch layout 2023-01-08 Letter Section 56 notification sent				
966	The Orsett Golf Club Limited Colin Cottage - Ardent Management Limited (as agent)	Cat 1 & 3	27-01 27-45 28-114 28-116 28-124 28-130 32-141 32-168 32-177 32-178	CAR CAR CA CA CAR TP CAR CAR CAR CAR	Discussions with the owners of the golf club and their agent regarding a voluntary agreement are ongoing. A proposal to change the land use for a gas pipeline diversion on the golf club site has been explained to representatives for the club and their agent. 2017-04-12 Letter Preferred Route Announcement notification sent 2017-08-07 Phone Call Conversation regarding survey access 2017-10-31 Letter Order Limits update notification sent 2017-11-17 Meeting Discussion regarding Order Limits update 2018-05-14 Letter Land Interest Questionnaire sent 2018-08-02 Meeting Discussion regarding Land Interest Questionnaire 2018-08-28 Letter Land Interest Questionnaire response 2018-10-09 Letter Section 42 Statutory consultation notification sent 2018-10-15 Phone Call Conversation regarding effect of Project on property 2019-04-30 Email Correspondence regarding survey works 2019-08-15 Letter 2019 Post-Statutory consultation notification sent	RR-0804	N/A	H J	Discussions with the owners of the golf club and their agent regarding a voluntary agreement are ongoing. new column added - written representation reference

CA (Compulsory acquisition), CAR (Compulsory acquisition of rights over land and temporary possession), TP (Temporary possession)
CAS (Compulsory acquisition of subsoil), CASTPS (Compulsory acquisition of subsoil and temporary possession of land at the surface)

No. A	Land interest name/organisation and land agent's name (if applicable) B	Type of interest C	Plot(s) D	Land require ment E	Status of negotiations with land interest F G H	RR ref. no(s). I	WR ref. no(s). J	This version: 4.0 (August 2023)	
								Previous version: 3.0 (July 2023)	
								Change	
								Cell in this row with change	Cell content in previous version
966 Cont'd					2019-09-09 Email Correspondence regarding survey works				
					2020-01-27 Letter Supplementary consultation notification sent				
					2020-02-13 Email Correspondence regarding survey works				
					2020-02-14 Email Correspondence regarding survey works				
					2020-02-21 Meeting Discussion regarding consultation update				
					2020-02-25 Email Correspondence regarding survey works				
					2020-03-04 Email Correspondence regarding survey works				
					2020-03-18 Email Correspondence requesting survey access				
					2020-04-14 Email Correspondence regarding survey works				
					2020-06-15 Email Correspondence regarding survey works				
					2020-06-18 Email Correspondence regarding survey works				
					2020-07-13 Letter Design Refinement consultation notification sent				
					2020-09-11 Email Correspondence regarding survey works				
					2020-09-29 Letter An invitation has been sent to negotiate and acquire land interests by voluntary agreement				
					2020-10-22 Email Correspondence regarding interest in voluntary agreement				
					2020-11-10 Email Correspondence regarding voluntary agreement letter				
					2020-12-16 Email Correspondence attaching draft minutes of a meeting				
					2021-01-11 Letter Land Interest Questionnaire sent				
				2021-01-13 Meeting Discussion regarding Project update and proposals					

CA (Compulsory acquisition), CAR (Compulsory acquisition of rights over land and temporary possession), TP (Temporary possession)
 CAS (Compulsory acquisition of subsoil), CASTPS (Compulsory acquisition of subsoil and temporary possession of land at the surface)

Planning Inspectorate Scheme Ref: TR010032
 Application Document Ref: TR010032/APP/4.1
 DATE: August 2023
 DEADLINE: 3

No. A	Land interest name/organisation and land agent's name (if applicable) B	Type of interest C	Plot(s) D	Land require ment E	Status of negotiations with land interest F G H	RR ref. no(s). I	WR ref. no(s). J	This version: 4.0 (August 2023)	
								Previous version: 3.0 (July 2023)	
								Change	
								Cell in this row with change	Cell content in previous version
966 Cont'd					2021-05-05 Email Correspondence regarding survey works 2021-07-13 Letter Community Impacts consultation notification sent 2021-10-01 Email Correspondence requesting survey access 2021-10-04 Email Correspondence requesting survey access 2021-12-13 Letter Landowner engagement notification sent 2022-03-30 Email Correspondence regarding survey consent form 2022-05-13 Letter Local Refinement consultation notification sent 2022-05-23 Email Correspondence regarding survey works 2022-05-24 Letter Local Refinement consultation extension notification sent 2022-07-18 Meeting Discussion regarding Project proposals and potential voluntary agreement 2022-12-16 Email From Colin Cottage at Ardent saying he is taking over from Mark Warnett on this case. Included a letter setting out impact and requesting early tree planting, valuation and mitigation. 2023-01-08 Letter Section 56 notification sent 2023-01-09 Email To agent to update and arrange meeting 2023-01-18 Email To Colin Cottage - VOA instructed to undertake a base valuation of the club 2023-02-03 Meeting With new agent Colin Cottage discussed all impacts and early tree planting. Would like to progress voluntary agreement. 2023-02-08 Email Replying to Colin Cottage with responses to his queries following meeting. Golf Club would like to progress voluntary agreement, he will draft HoTs.				

CA (Compulsory acquisition), CAR (Compulsory acquisition of rights over land and temporary possession), TP (Temporary possession)
 CAS (Compulsory acquisition of subsoil), CASTPS (Compulsory acquisition of subsoil and temporary possession of land at the surface)

Planning Inspectorate Scheme Ref: TR010032
 Application Document Ref: TR010032/APP/4.1
 DATE: August 2023
 DEADLINE: 3

No. A	Land interest name/organisation and land agent's name (if applicable) B	Type of interest C	Plot(s) D	Land require ment E	Status of negotiations with land interest F G H	RR ref. no(s). I	WR ref. no(s). J	This version: 4.0 (August 2023)				
								Previous version: 3.0 (July 2023)				
								Change				
								Cell in this row with change	Cell content in previous version			
966 Cont'd					2023-02-20 Email	Correspondence to agent regarding voluntary agreement						
					2023-06-23 Email	Regarding voluntary agreement					F, G, H	new row added
					2023-06-29 Email	Regarding voluntary agreement					F, G, H	new row added
					2023-07-13 Email	Regarding arranging a meeting					F, G, H	new row added
					2023-07-17 Meeting	With agent and Orsett Golf Club to brief on proposed changes to gas pipeline alignment and land use					F, G, H	new row added
					2023-07-17 Letter	Landowner consultation notification sent					F, G, H	new row added
					2023-07-17 Letter	Notification requesting consent in respect of Compulsory Acquisition regulations sent					F, G, H	new row added
					2023-07-19 Email	Regarding proposed changes to gas pipeline alignment and land use					F, G, H	new row added
967	The Owner 148 High Road	Cat 1 & 3	33-158	CAR		The owner of the benefiting property has an interest in the subsoil adjoining their property up to the half-width of the highway. The benefiting property is unregistered at HM Land Registry, however, the Applicant has been unable to confirm the ownership details of this property.	N/A	N/A	J	new column added - written representation reference		
					2018-10-09 Letter	Land Interest Questionnaire sent						
					2023-01-08 Letter	Section 56 notification sent						
968	The Owner Lynton	Cat 1 & 3	33-103	CAR		An invitation to negotiate and acquire land interests by voluntary agreement has been sent by letter.	N/A	N/A	J	new column added - written representation reference		
					2023-07-10 Letter	Section 102a notification sent						
					2023-07-10 Letter	An invitation has been sent to negotiate and acquire land interests by voluntary agreement						

CA (Compulsory acquisition), CAR (Compulsory acquisition of rights over land and temporary possession), TP (Temporary possession)
 CAS (Compulsory acquisition of subsoil), CASTPS (Compulsory acquisition of subsoil and temporary possession of land at the surface)

Planning Inspectorate Scheme Ref: TR010032
 Application Document Ref: TR010032/APP/4.1
 DATE: August 2023
 DEADLINE: 3

No. A	Land interest name/organisation and land agent's name (if applicable) B	Type of interest C	Plot(s) D	Land require ment E	Status of negotiations with land interest F G H	RR ref. no(s). I	WR ref. no(s). J	This version: 4.0 (August 2023)		
								Previous version: 3.0 (July 2023)		
								Change		
								Cell in this row with change	Cell content in previous version	
969	The Rector of Limehouse	Cat 1, 2 & 3	16-03	TP	2020-07-13 Letter	An invitation to negotiate and acquire land interests by voluntary agreement has been sent by letter.	N/A	N/A	J	new column added - written representation reference
			16-04	CAR	2020-09-29 Letter	Design Refinement consultation notification sent				
			16-06	TP	2020-10-04 Email	An invitation has been sent to negotiate and acquire land interests by voluntary agreement				
			16-19	CAR	2020-10-26 Email	Correspondence regarding voluntary agreement letter				
			16-22	CAR	2021-07-13 Letter	Correspondence regarding voluntary agreement letter				
			16-23	TP	2021-10-26 Letter	Community Impacts consultation notification sent				
			16-26	TP	2022-05-13 Letter	An invitation has been sent to negotiate and acquire land interests by voluntary agreement				
			16-29	TP	2022-05-24 Letter	Local Refinement consultation notification sent				
			16-35	TP	2023-01-08 Letter	Local Refinement consultation extension notification sent				
			16-37	CA		Section 56 notification sent				
			16-38	CA						
			16-57	CAR						
			20-02	TP						
			20-03	TP						
			20-08	CAR						
			20-11	CAR						
			20-26	TP						

CA (Compulsory acquisition), CAR (Compulsory acquisition of rights over land and temporary possession), TP (Temporary possession)
 CAS (Compulsory acquisition of subsoil), CASTPS (Compulsory acquisition of subsoil and temporary possession of land at the surface)

No. A	Land interest name/organisation and land agent's name (if applicable) B	Type of interest C	Plot(s) D	Land requirement E	Status of negotiations with land interest F G H	RR ref. no(s). I	WR ref. no(s). J	This version: 4.0 (August 2023)	
								Previous version: 3.0 (July 2023)	
								Change	
								Cell in this row with change	Cell content in previous version
969 Cont'd			20-40 20-42 20-46 20-53 20-62 20-68 21-30	TP CAR TP CA CA CA TP					
970	The Rochester & Cobham Park Golf Club Limited	Cat 1, 2 & 3	03-04 03-07 03-08 03-09 03-11 03-22 03-26 03-27 03-29 03-30	TP CAR TP CA CA CA CA CA CA CA	Contact has been made with landowner who is aware of the Project and its effect on access to the golf course and discussions on how to mitigate will progress during detailed design. 2017-05-04 Email Correspondence regarding survey works 2017-05-22 Email Correspondence regarding survey access 2017-10-31 Letter Order Limits update notification sent 2018-02-22 Email Correspondence regarding survey access 2018-05-14 Letter Land Interest Questionnaire sent 2018-06-14 Letter Land Interest Questionnaire response 2018-06-28 Email Correspondence regarding survey works 2018-08-20 Letter Land Interest Questionnaire sent 2018-09-04 Letter Land Interest Questionnaire response 2018-10-09 Letter Section 42 Statutory consultation notification sent	N/A	N/A	J	new column added - written representation reference

CA (Compulsory acquisition), CAR (Compulsory acquisition of rights over land and temporary possession), TP (Temporary possession)
 CAS (Compulsory acquisition of subsoil), CASTPS (Compulsory acquisition of subsoil and temporary possession of land at the surface)

No. A	Land interest name/organisation and land agent's name (if applicable) B	Type of interest C	Plot(s) D	Land require ment E	Status of negotiations with land interest F G H	RR ref. no(s). I	WR ref. no(s). J	This version: 4.0 (August 2023)	
								Previous version: 3.0 (July 2023)	
								Change	
								Cell in this row with change	Cell content in previous version
970 Cont'd			03-31	CA	2018-10-29 Email Correspondence regarding survey works				
			03-32	CA	2018-12-10 Email Correspondence regarding survey works				
			03-33	CAR	2019-02-05 Email Correspondence regarding survey works				
			03-34	CA	2019-03-13 Email Correspondence regarding survey works				
			03-35	CA	2019-04-24 Email Correspondence regarding survey works				
			03-36	TP	2019-05-07 Email Correspondence regarding survey works				
			03-37	CA	2019-05-13 Email Correspondence regarding survey works				
			03-47	CA	2019-06-20 Email Correspondence regarding survey works				
			03-51	CA	2019-07-23 Email Correspondence regarding survey works				
			03-55	CA	2019-08-15 Letter 2019 Post-Statutory consultation notification sent				
			03-61	CA	2019-09-25 Email Correspondence regarding survey works				
			03-70	CA	2019-11-22 Email Correspondence regarding survey works				
			03-72	CA	2020-01-27 Letter Supplementary consultation notification sent				
			04-257	TP	2020-03-02 Email Correspondence regarding survey works				
			04-258	TP	2020-07-13 Letter Design Refinement consultation notification sent				
			04-259	CAR	2021-07-02 Email Correspondence regarding survey works				
			04-260	CA	2021-07-13 Letter Community Impacts consultation notification sent				
					2021-10-26 Letter An invitation has been sent to negotiate and acquire land interests by voluntary agreement				
				2021-10-29 Email Correspondence regarding voluntary agreement letter					
				2022-04-06 Email Correspondence regarding survey access request					

CA (Compulsory acquisition), CAR (Compulsory acquisition of rights over land and temporary possession), TP (Temporary possession)
 CAS (Compulsory acquisition of subsoil), CASTPS (Compulsory acquisition of subsoil and temporary possession of land at the surface)

No. A	Land interest name/organisation and land agent's name (if applicable) B	Type of interest C	Plot(s) D	Land requirement E	Status of negotiations with land interest F G H	RR ref. no(s). I	WR ref. no(s). J	This version: 4.0 (August 2023)	
								Previous version: 3.0 (July 2023)	
								Change	
								Cell in this row with change	Cell content in previous version
970 Cont'd					2022-05-09 Email Correspondence regarding survey access request 2022-05-13 Letter Local Refinement consultation notification sent 2022-05-24 Letter Local Refinement consultation extension notification sent 2022-06-08 Email Correspondence regarding survey access request 2023-01-08 Letter Section 56 notification sent				
971	The Rochester Diocesan Society and Board of Finance	Cat 1 & 3	13-63	CAR	An invitation to negotiate and acquire land interests by voluntary agreement has been sent by letter. 2017-10-16 Letter Survey access request sent 2018-10-09 Letter Section 42 Statutory consultation notification sent 2018-10-09 Letter Land Interest Questionnaire sent 2019-02-08 Letter Land Interest Questionnaire reminder sent 2019-02-15 Email Correspondence regarding Land Interest Questionnaire 2019-02-20 Email Correspondence regarding Land Interest Questionnaire response 2020-01-27 Letter Supplementary consultation notification sent 2020-02-17 Letter Supplementary consultation clarification sent 2020-03-02 Email Correspondence regarding title ownership 2020-07-13 Letter Design Refinement consultation notification sent 2020-09-29 Letter An invitation has been sent to negotiate and acquire land interests by voluntary agreement 2021-02-17 Email Correspondence regarding voluntary agreement	N/A	N/A	J	new column added - written representation reference

CA (Compulsory acquisition), CAR (Compulsory acquisition of rights over land and temporary possession), TP (Temporary possession)
 CAS (Compulsory acquisition of subsoil), CASTPS (Compulsory acquisition of subsoil and temporary possession of land at the surface)

No. A	Land interest name/organisation and land agent's name (if applicable) B	Type of interest C	Plot(s) D	Land requirement E	Status of negotiations with land interest F G H	RR ref. no(s). I	WR ref. no(s). J	This version: 4.0 (August 2023)	
								Previous version: 3.0 (July 2023)	
								Change	
								Cell in this row with change	Cell content in previous version
971 Cont'd					2021-07-13 Letter Community Impacts consultation notification sent 2021-10-26 Letter An invitation has been sent to negotiate and acquire land interests by voluntary agreement 2022-05-13 Letter Local Refinement consultation notification sent 2022-05-24 Letter Local Refinement consultation extension notification sent 2023-01-08 Letter Section 56 notification sent				
972	The Scout Association Trust Corporation	Cat 1, 2 & 3	23-21 23-22 23-27 23-34 23-34 23-36 23-182 23-183	CAR CAR CAR CAR CAR TP CAR CAR	The Applicant has met with representatives from the Scout Association at the Condovers Scout Activity Centre and is considering their concerns and the matters raised in their relevant representation. 2017-11-21 Phone Call Conversation with representative from scouts regarding access to land for surveys which was agreed 2018-10-09 Letter Land Interest Questionnaire sent 2018-10-09 Letter Section 42 Statutory consultation notification sent 2018-10-23 Letter Land Interest Questionnaire sent 2018-11-19 Meeting Discussion with manager of the Scout Centre and colleagues at Statutory consultation event in Basildon to discuss Project and potential impact on site 2018-11-22 Phone Call Conversation regarding Condovers scout activity centre and potential impact of utility works in the area 2019-01-11 Letter Land Interest Questionnaire response 2019-01-14 Email Exchange of correspondence with representatives from the Scout Activity Centre regarding response to Land Interest Questionnaire	RR-1082	N/A	J D, E D, E D, E D, E	new column added - written representation reference plot deleted in respect of person plot deleted in respect of person plot deleted in respect of person plot deleted in respect of person

CA (Compulsory acquisition), CAR (Compulsory acquisition of rights over land and temporary possession), TP (Temporary possession)
CAS (Compulsory acquisition of subsoil), CASTPS (Compulsory acquisition of subsoil and temporary possession of land at the surface)

No. A	Land interest name/organisation and land agent's name (if applicable) B	Type of interest C	Plot(s) D	Land require ment E	Status of negotiations with land interest F G H	RR ref. no(s). I	WR ref. no(s). J	This version: 4.0 (August 2023)		
								Previous version: 3.0 (July 2023)		
								Change		
								Cell in this row with change	Cell content in previous version	
972 Cont'd			23-184	CAR	2019-03-26 Letter	Land Interest Questionnaire sent				
			23-186	TP	2019-08-15 Letter	2019 Post-Statutory consultation notification sent				
					2019-08-28 Email	Exchange of correspondence with representatives from the Scout Activity Centre regarding the Project				
					2020-01-27 Letter	Supplementary consultation notification sent				
					2020-07-13 Letter	Design Refinement consultation notification sent				
					2020-08-07 Email	Correspondence with representatives from the Scout Activity Centre regarding changes to the Project proposals at Design Refinement consultation				
					2021-07-13 Letter	Community Impacts consultation notification sent				
					2021-10-26 Letter	An invitation has been sent to negotiate and acquire land interests by voluntary agreement				
					2022-05-13 Letter	Local Refinement consultation notification sent				
					2022-05-24 Letter	Local Refinement consultation extension notification sent				
					2022-05-26 Meeting	Discussion regarding Project proposals and effect of Project on property				
					2022-09-18 Email	Correspondence responding to Local Refinement consultation response				
					2022-09-18 Email	Correspondence regarding response to consultation.				
					2022-12-07 Meeting	Meeting on site to discuss project proposals and impact on site				
		2023-01-08 Letter	Section 56 notification sent							
		2023-06-30 Email	Regarding proposed changes to the Order Limits			F, G, H	new row added			

CA (Compulsory acquisition), CAR (Compulsory acquisition of rights over land and temporary possession), TP (Temporary possession)
 CAS (Compulsory acquisition of subsoil), CASTPS (Compulsory acquisition of subsoil and temporary possession of land at the surface)

No. A	Land interest name/organisation and land agent's name (if applicable) B	Type of interest C	Plot(s) D	Land requirement E	Status of negotiations with land interest F G H	RR ref. no(s). I	WR ref. no(s). J	This version: 4.0 (August 2023)		
								Previous version: 3.0 (July 2023)		
								Change		
								Cell in this row with change	Cell content in previous version	
972 Cont'd					2023-07-13 Email	Regarding proposed changes to the Order Limits			F, G, H	new row added
973	The Secretary of State for Environment Food and Rural Affairs	Cat 1, 2 & 3	03-147	CA		The Applicant is in regular contact with representatives of Forestry England (as managing agents for Forestry Commission as part of the Department of Environment Food and Rural Affairs) who is aware of the Project, its requirements and its effect on DEFRA (Crown) property. Negotiation of agreements covering: replacement open space land, a Statement of Common Ground, temporary public access rights and Section 135 Planning Act 2008 (Crown consent) are ongoing and will continue to be progressed into examination, as necessary.			H	In regular contact with representatives of The Secretary of State for Environment, Food and Rural Affairs (i.e. Forestry Commission as managing agents) who are aware of the Project, Project requirements and its effect on property under The Secretary of State for Environment, Food and Rural Affairs. Negotiation of agreements covering: replacement open space land, a Statement of Common Ground, temporary public access rights and Section 135 Planning Act 2008 consent are ongoing and will continue to be progressed into examination, as necessary.
					2017-04-12 Letter	Preferred Route Announcement notification sent	N/A	N/A	J	new column added - written representation reference
			05-01	TP	2017-08-17 Letter	Survey access request sent				
			05-02	TP	2017-10-31 Letter	Order Limits update notification sent				
			05-03	TP	2017-11-20 Letter	Survey access request sent				
			05-05	TP	2017-11-24 Letter	Blight notice received				
			05-06	TP	2017-12-21 Letter	Correspondence to claimants responding to blight notice				
			06-53	CA	2018-03-08 Phone Call	Conversation regarding forthcoming meeting on effects of the Project on the Thames Chase Community Forest				
			06-56	CAR	2018-06-14 Letter	Land Interest Questionnaire sent				

CA (Compulsory acquisition), CAR (Compulsory acquisition of rights over land and temporary possession), TP (Temporary possession)
 CAS (Compulsory acquisition of subsoil), CASTPS (Compulsory acquisition of subsoil and temporary possession of land at the surface)

No. A	Land interest name/organisation and land agent's name (if applicable) B	Type of interest C	Plot(s) D	Land require ment E	Status of negotiations with land interest F G H	RR ref. no(s). I	WR ref. no(s). J	This version: 4.0 (August 2023)	
								Previous version: 3.0 (July 2023)	
								Change	
								Cell in this row with change	Cell content in previous version
973 Cont'd			06-75	TP	2018-06-25 Letter Land Interest Questionnaire sent				
			06-116	TP	2018-07-19 Letter Land Interest Questionnaire response				
			06-153	TP	2018-08-06 Email Correspondence requesting confirmation on who the agent representative is				
			43-07	CAR	2018-08-16 Phone Call Conversation regarding the Applicant's designated funds				
			43-08	CA	2018-08-20 Letter Land Interest Questionnaire sent				
			43-09	CAR	2018-10-09 Letter Section 42 Statutory consultation notification sent				
			43-10	TP	2019-01-03 Letter Land Interest Questionnaire response				
			43-18	CAR	2019-04-25 Meeting Discussion regarding Project design				
			43-19	CAR	2019-06-03 Email Correspondence responding to sewerage enquiry				
			43-22	CA	2019-08-15 Letter 2019 Post-Statutory consultation notification sent				
			43-23	CA	2020-01-27 Letter Supplementary consultation notification sent				
			43-24	CA	2020-06-01 Meeting Discussion with agent regarding proposed survey works and utility works				
			43-25	CA	2020-06-09 Email Correspondence responding to parking enquiry				
			43-26	CA	2020-07-13 Letter Design Refinement consultation notification sent				
			43-27	TP	2020-08-04 Email Correspondence regarding survey licence				
			43-28	TP	2020-08-26 Email Correspondence seeking to progress discussions on land agreement request for Section 135 letter on behalf of DEFRA				
		43-29	CA	2020-10-16 Meeting Discussion regarding issues log					
		43-31	CA	2020-10-26 Email Correspondence regarding Development Consent Order					

CA (Compulsory acquisition), CAR (Compulsory acquisition of rights over land and temporary possession), TP (Temporary possession)
 CAS (Compulsory acquisition of subsoil), CASTPS (Compulsory acquisition of subsoil and temporary possession of land at the surface)

No. A	Land interest name/organisation and land agent's name (if applicable) B	Type of interest C	Plot(s) D	Land require ment E	Status of negotiations with land interest F G H	RR ref. no(s). I	WR ref. no(s). J	This version: 4.0 (August 2023)	
								Previous version: 3.0 (July 2023)	
								Change	
								Cell in this row with change	Cell content in previous version
973 Cont'd			43-32	CA	2020-11-20 Email Correspondence regarding Project update				
			43-33	CA	2020-11-27 Email Correspondence regarding Project update and Development Consent Order resubmission				
			43-34	CA	2020-12-01 Meeting Discussion regarding issues log, effect of Project on property and mitigation				
			43-35	CAR	2020-12-04 Meeting Discussion regarding engagement, document sharing and feedback				
			43-39	CA	2020-12-08 Meeting Discussion regarding Development Consent Order				
			43-104	CAR	2021-01-11 Letter Land Interest Questionnaire sent				
			43-105	CAR	2021-01-22 Email Correspondence regarding Project update and request for a discussion of Statement of Common Ground				
			43-106	CAR	2021-02-22 Email Correspondence regarding draft outline of landscape and ecology management plan and request for review and comment				
			43-107	CAR	2021-02-24 Meeting Discussion regarding issues log, effect of Project on property, mitigation and utilities				
			43-108	CAR	2021-03-01 Email Correspondence regarding request for a meeting				
			43-109	CAR	2021-03-12 Meeting Discussion regarding utilities design update				
			43-110	CAR	2021-04-01 Meeting Discussion regarding issues log, effect of Project on property and mitigation				
			43-111	CAR	2021-04-30 Email Correspondence regarding Project update, Development Consent Order resubmission and request for meeting to discuss Statement of Common Ground				
			44-01	CAR	2021-05-10 Meeting Order Limits update				
			44-05	CAR	2021-05-17 Meeting Discussion regarding survey works				
		44-08	CAR	2021-06-17 Email Correspondence regarding Project update					

CA (Compulsory acquisition), CAR (Compulsory acquisition of rights over land and temporary possession), TP (Temporary possession)
 CAS (Compulsory acquisition of subsoil), CASTPS (Compulsory acquisition of subsoil and temporary possession of land at the surface)

No. A	Land interest name/organisation and land agent's name (if applicable) B	Type of interest C	Plot(s) D	Land requirement E	Status of negotiations with land interest F G H	RR ref. no(s). I	WR ref. no(s). J	This version: 4.0 (August 2023)	
								Previous version: 3.0 (July 2023)	
								Change	
								Cell in this row with change	Cell content in previous version
973 Cont'd			44-12	CA	2021-07-13 Letter Community Impacts consultation notification sent				
			44-25	CA	2021-08-13 Meeting Discussion regarding effect of Project on property and utilities				
			44-27	CA	2021-12-13 Letter Landowner engagement notification sent				
			44-39	CA	2022-03-16 Meeting Discussion regarding issues log, effect of Project on property and mitigation				
			44-48	CA	2022-04-01 Email Correspondence regarding survey payment				
			44-51	CA	2022-05-10 Meeting Discussion regarding issues log, effect of Project on property, mitigation and Non-Motorised User routes				
			44-59	CA	2022-05-13 Letter Local Refinement consultation notification sent				
			44-64	TP	2022-05-23 Email Correspondence regarding survey access request				
			44-73	TP	2022-05-24 Letter Local Refinement consultation extension notification sent				
			46-04	CAR	2022-06-07 Email Correspondence regarding survey access request				
			46-06	CAR	2022-06-09 Meeting Discussion regarding Non-Motorised User routes				
			46-08	CAR	2022-06-21 Email Correspondence regarding survey access request				
			46-09	CAR	2022-06-23 Email Correspondence regarding Order Limits and Non-Motorised User routes				
			46-11	CAR	2022-06-28 Meeting Discussion regarding Non-Motorised User routes				
			46-12	CAR	2022-06-29 Email Correspondence regarding survey payment				
			46-18	CA	2022-07-21 Email Correspondence regarding Statement of Common Ground				
			46-21	CA	2022-07-28 Meeting Discussion regarding Statement of Common Ground, issues log, effect of Project on property and mitigation				

CA (Compulsory acquisition), CAR (Compulsory acquisition of rights over land and temporary possession), TP (Temporary possession)
 CAS (Compulsory acquisition of subsoil), CASTPS (Compulsory acquisition of subsoil and temporary possession of land at the surface)

No. A	Land interest name/organisation and land agent's name (if applicable) B	Type of interest C	Plot(s) D	Land requirement E	Status of negotiations with land interest F G H	RR ref. no(s). I	WR ref. no(s). J	This version: 4.0 (August 2023)			
								Previous version: 3.0 (July 2023)			
								Change			
								Cell in this row with change	Cell content in previous version		
973 Cont'd			46-25	CAR	2022-08-10 Email	Correspondence regarding Project design and utilities					
			46-26	CAR	2022-08-18 Email	Correspondence detailing replacement open space provision and requesting confirmation of agreement thereto					
			46-55	CAR	2022-08-22 Email	Correspondence responding to agent queries on compulsory acquisition rights sought, impact on Forestry England land and provision of replacement open space land					
			47-01	CA	2022-09-01 Letter	Landowner engagement notification sent					
			47-10	CA	2022-09-21 Email	Correspondence to agent regarding permission for proposed UKPN utilities works in advance of Development Consent Order award					
			47-26	CAR	2022-09-23 Email	Correspondence to agent and landowner attaching Thames Chase visitor survey report					
			48-03	CA	2023-01-08 Letter	Section 56 notification sent					
			48-04	CA							
			48-05	CA							
48-06	CA										
974	The Secretary of State for Health and Social Care	Cat 2 & 3	44-30	CA	2019-08-15 Letter	2019 Post-Statutory consultation notification sent	N/A	N/A	H	The Applicant has invited the interested party to consult on a statutory basis. Discussion regarding Section 135 Planning Act 2008 consent are ongoing and will continue to be progressed into examination, as necessary.	
									J		new column added - written representation reference
			44-33	CA	2019-08-30 Email	Correspondence regarding land interests					
			45-76	CA	2022-05-11 Letter	Landowner engagement notification sent					

CA (Compulsory acquisition), CAR (Compulsory acquisition of rights over land and temporary possession), TP (Temporary possession)
 CAS (Compulsory acquisition of subsoil), CASTPS (Compulsory acquisition of subsoil and temporary possession of land at the surface)

No. A	Land interest name/organisation and land agent's name (if applicable) B	Type of interest C	Plot(s) D	Land require ment E	Status of negotiations with land interest F G H	RR ref. no(s). I	WR ref. no(s). J	This version: 4.0 (August 2023)	
								Previous version: 3.0 (July 2023)	
								Change	
								Cell in this row with change	Cell content in previous version
974 Cont'd			45-81	CA	2022-05-13 Letter Local Refinement consultation notification sent				
			45-86	CA	2023-01-08 Letter Section 56 notification sent				
			45-90	CA	2023-04-26 Email To solicitor chasing response to s135 approval				
			45-95	CA	2023-06-13 Email To solicitor chasing response to request for s135 (Planning Act 2008) confirmation letter			F, G, H	previously blank
			45-96	CA	2023-06-22 Email To solicitor arranging telecon			F, G, H	previously blank
			45-99	CAR	2023-07-13 Email To solicitor regarding s135 (PA 2008) draft letter			F, G, H	previously blank
			45-100	CAR	2023-07-17 Email To solicitor regarding s135 (PA 2008) final letter			F, G, H	previously blank
			45-101	CA					
			45-103	CA					
			45-104	CA					
			45-105	TP					
			45-113	CA					
			45-119	CA					
			45-127	CA					
			46-35	CA					
			46-38	CA					
			46-49	CA					
			46-51	CA					
		46-52	TP						
		46-53	CA						

CA (Compulsory acquisition), CAR (Compulsory acquisition of rights over land and temporary possession), TP (Temporary possession)
 CAS (Compulsory acquisition of subsoil), CASTPS (Compulsory acquisition of subsoil and temporary possession of land at the surface)

No. A	Land interest name/organisation and land agent's name (if applicable) B	Type of interest C	Plot(s) D	Land require ment E	Status of negotiations with land interest F G H	RR ref. no(s). I	WR ref. no(s). J	This version: 4.0 (August 2023)	
								Previous version: 3.0 (July 2023)	
								Change	
								Cell in this row with change	Cell content in previous version
975 Cont'd			03-33	CAR	2020-07-13 Letter Design Refinement consultation notification sent				
			03-34	CA	2021-01-19 Letter Land Interest Questionnaire sent				
			03-35	CA	2021-07-13 Letter Community Impacts consultation notification sent				
			03-36	TP	2022-05-13 Letter Local Refinement consultation notification sent				
			03-37	CA	2022-05-24 Letter Local Refinement consultation extension notification sent				
			03-47	CA	2022-09-01 Letter Landowner engagement notification sent				
			03-51	CA	2023-01-08 Letter Section 56 notification sent				
			03-55	CA	2023-03-07 Email Individual plans and spreadsheet detailing all DfT plots and proposed use sent through			F, G, H	previously blank
			03-58	CA	2023-06-12 Meeting Meeting to progress discussions on the land within the order limits.				
			03-60	CA	2023-06-29 Meeting Joint meeting with HS1 to work through the draft Property agreement			F, G, H	previously blank
			03-64	CA	2023-07-27 Meeting Joint meeting with HS1 to work through the draft Property agreement. Also agreed approach to confirming other DfT land.			F, G, H	previously blank
			03-69	CA	2023-08-03 Email Reminder to set dates for the next meeting			F, G, H	previously blank
			03-70	CA					
			03-73	CA					
			03-75	CA					
		03-78	CA						
		03-80	TP						
		03-82	CA						

CA (Compulsory acquisition), CAR (Compulsory acquisition of rights over land and temporary possession), TP (Temporary possession)
 CAS (Compulsory acquisition of subsoil), CASTPS (Compulsory acquisition of subsoil and temporary possession of land at the surface)

No. A	Land interest name/organisation and land agent's name (if applicable) B	Type of interest C	Plot(s) D	Land require ment E	Status of negotiations with land interest F G H	RR ref. no(s). I	WR ref. no(s). J	This version: 4.0 (August 2023)	
								Previous version: 3.0 (July 2023)	
								Change	
								Cell in this row with change	Cell content in previous version
975 Cont'd			03-83	CA					
			03-87	CAR					
			03-90	CA					
			03-99	CA					
			03-100	CA					
			03-104	CA					
			03-111	CA					
			03-121	CA					
			03-152	CA					
			04-05	CA					
			04-07	CAR					
			04-08	CAR					
			04-09	CA					
			04-12	CAR					
			04-16	CAR					
			04-17	CAR					
			04-25	TP					
			04-26	CA					
		04-28	TP						
		04-30	CA						

CA (Compulsory acquisition), CAR (Compulsory acquisition of rights over land and temporary possession), TP (Temporary possession)
 CAS (Compulsory acquisition of subsoil), CASTPS (Compulsory acquisition of subsoil and temporary possession of land at the surface)

No. A	Land interest name/organisation and land agent's name (if applicable) B	Type of interest C	Plot(s) D	Land require ment E	Status of negotiations with land interest F G H	RR ref. no(s). I	WR ref. no(s). J	This version: 4.0 (August 2023)	
								Previous version: 3.0 (July 2023)	
								Change	
								Cell in this row with change	Cell content in previous version
975 Cont'd			04-32	CA					
			04-35	CA					
			04-36	CA					
			04-37	TP					
			04-42	CAR					
			04-43	CA					
			04-45	CAR					
			04-46	TP					
			04-53	CA					
			04-61	CAR					
			04-64	CA					
			04-72	CAR					
			04-81	CA					
			04-83	CA					
			04-89	CAR					
			04-91	CA					
			04-99	CAR					
			04-101	CAR					
		04-105	CA						
		04-108	TP						

CA (Compulsory acquisition), CAR (Compulsory acquisition of rights over land and temporary possession), TP (Temporary possession)
 CAS (Compulsory acquisition of subsoil), CASTPS (Compulsory acquisition of subsoil and temporary possession of land at the surface)

No. A	Land interest name/organisation and land agent's name (if applicable) B	Type of interest C	Plot(s) D	Land require ment E	Status of negotiations with land interest F G H	RR ref. no(s). I	WR ref. no(s). J	This version: 4.0 (August 2023)	
								Previous version: 3.0 (July 2023)	
								Change	
								Cell in this row with change	Cell content in previous version
975 Cont'd			04-109	CAR					
			04-111	CA					
			04-112	CA					
			04-117	CA					
			04-120	CA					
			04-122	CAR					
			04-123	TP					
			04-124	CA					
			04-126	CA					
			04-127	CA					
			04-128	CAR					
			04-130	CA					
			04-132	CA					
			04-137	TP					
			04-138	CAR					
			04-139	CA					
			04-140	CAR					
		04-141	TP						
		04-154	CAR						
		04-158	CA						

CA (Compulsory acquisition), CAR (Compulsory acquisition of rights over land and temporary possession), TP (Temporary possession)
 CAS (Compulsory acquisition of subsoil), CASTPS (Compulsory acquisition of subsoil and temporary possession of land at the surface)

No. A	Land interest name/organisation and land agent's name (if applicable) B	Type of interest C	Plot(s) D	Land require ment E	Status of negotiations with land interest F G H	RR ref. no(s). I	WR ref. no(s). J	This version: 4.0 (August 2023)	
								Previous version: 3.0 (July 2023)	
								Change	
								Cell in this row with change	Cell content in previous version
975 Cont'd			04-160	CA					
			04-169	CA					
			04-175	CA					
			04-178	CA					
			04-179	CA					
			04-191	CA					
			04-196	CA					
			04-198	CA					
			04-199	CA					
			04-200	TP					
			04-201	CA					
			04-202	CA					
			04-203	CA					
			04-205	CA					
			04-206	CA					
			04-207	CA					
			04-208	CA					
			04-210	CA					
		04-213	CA						
		04-215	CAR						

CA (Compulsory acquisition), CAR (Compulsory acquisition of rights over land and temporary possession), TP (Temporary possession)
 CAS (Compulsory acquisition of subsoil), CASTPS (Compulsory acquisition of subsoil and temporary possession of land at the surface)

No. A	Land interest name/organisation and land agent's name (if applicable) B	Type of interest C	Plot(s) D	Land require ment E	Status of negotiations with land interest F G H	RR ref. no(s). I	WR ref. no(s). J	This version: 4.0 (August 2023)	
								Previous version: 3.0 (July 2023)	
								Change	
								Cell in this row with change	Cell content in previous version
975 Cont'd			04-229	CAR					
			04-230	CA					
			04-233	TP					
			04-239	CA					
			04-243	CAR					
			04-257	TP					
			04-258	TP					
			04-259	CAR					
			04-260	CA					
			04-272	CA					
			04-273	CA					
			05-01	TP					
			05-02	TP					
			05-03	TP					
			05-04	TP					
			05-06	TP					
			06-04	CA					
			06-06	CA					
		06-08	TP						
		06-09	TP						

CA (Compulsory acquisition), CAR (Compulsory acquisition of rights over land and temporary possession), TP (Temporary possession)
 CAS (Compulsory acquisition of subsoil), CASTPS (Compulsory acquisition of subsoil and temporary possession of land at the surface)

No. A	Land interest name/organisation and land agent's name (if applicable) B	Type of interest C	Plot(s) D	Land require ment E	Status of negotiations with land interest F G H	RR ref. no(s). I	WR ref. no(s). J	This version: 4.0 (August 2023)	
								Previous version: 3.0 (July 2023)	
								Change	
								Cell in this row with change	Cell content in previous version
975 Cont'd			06-11	TP					
			06-48	CA					
			06-53	CA					
			06-54	CAR					
			06-55	CAR					
			06-56	CAR					
			06-57	CA					
			06-62	CA					
			06-64	CAR					
			06-65	CA					
			06-67	CAR					
			06-68	CA					
			06-74	CA					
			06-75	TP					
			06-76	CA					
			06-79	CA					
			06-81	CA					
			06-82	CA					
		06-116	TP						
		06-117	CAR						

CA (Compulsory acquisition), CAR (Compulsory acquisition of rights over land and temporary possession), TP (Temporary possession)
 CAS (Compulsory acquisition of subsoil), CASTPS (Compulsory acquisition of subsoil and temporary possession of land at the surface)

No. A	Land interest name/organisation and land agent's name (if applicable) B	Type of interest C	Plot(s) D	Land requirement E	Status of negotiations with land interest F G H	RR ref. no(s). I	WR ref. no(s). J	This version: 4.0 (August 2023)	
								Previous version: 3.0 (July 2023)	
								Change	
								Cell in this row with change	Cell content in previous version
975 Cont'd			06-121	CAR					
			06-135	TP					
			06-141	CA					
			06-153	TP					
			06-155	CA					
			06-156	CA					
			06-165	CA					
			06-166	CA					
			06-169	CA					
			06-171	CA					
			06-173	CA					
			06-176	CA					
			06-178	CA					
			06-181	CA					
			06-182	CAR					
			06-184	CA					
			06-187	CAR					
			06-188	CAR					
		06-193	CA						
		06-198	CA						

CA (Compulsory acquisition), CAR (Compulsory acquisition of rights over land and temporary possession), TP (Temporary possession)
 CAS (Compulsory acquisition of subsoil), CASTPS (Compulsory acquisition of subsoil and temporary possession of land at the surface)

No. A	Land interest name/organisation and land agent's name (if applicable) B	Type of interest C	Plot(s) D	Land require ment E	Status of negotiations with land interest F G H	RR ref. no(s). I	WR ref. no(s). J	This version: 4.0 (August 2023)	
								Previous version: 3.0 (July 2023)	
								Change	
								Cell in this row with change	Cell content in previous version
975 Cont'd			06-199	CA					
			06-204	CAR					
			06-205	CAR					
			06-206	CA					
			07-01	CAR					
			07-02	CAR					
			07-03	CA					
			07-04	CAR					
			07-05	CAR					
			07-09	CAR					
			07-11	CAR					
			07-12	CA					
			07-15	CAR					
			07-16	CA					
			07-18	CA					
			07-21	CA					
			07-25	CA					
		07-27	CAR						
		07-29	CAR						
		07-31	CA						

CA (Compulsory acquisition), CAR (Compulsory acquisition of rights over land and temporary possession), TP (Temporary possession)
 CAS (Compulsory acquisition of subsoil), CASTPS (Compulsory acquisition of subsoil and temporary possession of land at the surface)

No. A	Land interest name/organisation and land agent's name (if applicable) B	Type of interest C	Plot(s) D	Land require ment E	Status of negotiations with land interest F G H	RR ref. no(s). I	WR ref. no(s). J	This version: 4.0 (August 2023)	
								Previous version: 3.0 (July 2023)	
								Change	
								Cell in this row with change	Cell content in previous version
975 Cont'd			08-06	CAR					
			08-07	CAR					
			08-12	CAR					
			08-13	CAR					
			08-14	CAR					
			08-15	CAR					
			17-02	TP					
			40-05	CA					
			40-09	CA					
			40-10	CA					
			40-13	CA					
			40-19	CA					
			42-20	CA					
			42-35	CA					
			42-37	CA					
			42-39	CA					
			42-51	CA					
			42-90	CA					
		43-11	CA						
		43-12	CA						

CA (Compulsory acquisition), CAR (Compulsory acquisition of rights over land and temporary possession), TP (Temporary possession)
 CAS (Compulsory acquisition of subsoil), CASTPS (Compulsory acquisition of subsoil and temporary possession of land at the surface)

No. A	Land interest name/organisation and land agent's name (if applicable) B	Type of interest C	Plot(s) D	Land require ment E	Status of negotiations with land interest F G H	RR ref. no(s). I	WR ref. no(s). J	This version: 4.0 (August 2023)	
								Previous version: 3.0 (July 2023)	
								Change	
								Cell in this row with change	Cell content in previous version
976 Cont'd			14-17	CASTPS	2018-09-17 Email Correspondence regarding survey works				
				15-08	TP				
					2018-11-07 Letter Land Interest Questionnaire sent				
					2018-11-07 Email Correspondence regarding Land Interest Questionnaire response				
					2018-11-08 Letter Land Interest Questionnaire response				
					2019-08-15 Letter 2019 Post-Statutory consultation notification sent				
					2020-01-27 Letter Supplementary consultation notification sent				
					2020-03-18 Meeting Discussion with agent and landowner regarding impacts as presented in Supplementary consultation				
					2020-05-12 Meeting Discussion with agent regarding impacts and possible mitigation as presented in Supplementary consultation				
					2020-07-13 Letter Design Refinement consultation notification sent				
					2020-10-26 Email Correspondence regarding voluntary agreement and future impacts of Project				
					2021-02-10 Meeting Discussion regarding Project proposals and habitat management proposals				
					2021-06-25 Email Correspondence regarding voluntary agreement and fee policy				
					2021-07-13 Letter Community Impacts consultation notification sent				
					2021-10-07 Email Correspondence regarding Section 253 Agreement				
					2021-11-30 Meeting Discussion regarding early land acquisition				
		2022-03-25 Email Correspondence attaching Project responses to landowner's consultation responses							

CA (Compulsory acquisition), CAR (Compulsory acquisition of rights over land and temporary possession), TP (Temporary possession)
 CAS (Compulsory acquisition of subsoil), CASTPS (Compulsory acquisition of subsoil and temporary possession of land at the surface)

No. A	Land interest name/organisation and land agent's name (if applicable) B	Type of interest C	Plot(s) D	Land require ment E	Status of negotiations with land interest F G H	RR ref. no(s). I	WR ref. no(s). J	This version: 4.0 (August 2023)	
								Previous version: 3.0 (July 2023)	
								Change	
								Cell in this row with change	Cell content in previous version
976 Cont'd					2022-05-13 Letter Local Refinement consultation notification sent 2022-05-24 Letter Local Refinement consultation extension notification sent 2022-06-15 Email Correspondence regarding Community Impacts consultation response 2022-06-15 Email Correspondence regarding survey access request 2022-06-17 Email Correspondence requesting a meeting 2022-08-08 Email Correspondence regarding fee policy 2022-08-09 Meeting Discussion with solicitors and agent on a without prejudice basis 2022-08-25 Email Correspondence on a without prejudice basis 2022-09-15 Email Correspondence on a without prejudice basis 2022-09-15 Email Correspondence forwarding minutes of meeting on 9/8/22 2022-09-22 Email Correspondence to agent on a without prejudice basis 2022-09-22 Email Correspondence to agent regarding possible pre DCO voluntary acquisition agreement 2022-09-29 Email Correspondence to agent regarding possible pre DCO voluntary acquisition agreement and HRA site selection methodology 2022-10-07 Email Correspondence to agent regarding HRA site selection methodology and justification 2022-11-29 Email To agent informally advising of DCO formal acceptance 2022-12-06 Email To agent sending DCO Briefing document 2022-12-08 Email To agent sending suggestions as to which DCO documents might be specifically relevant to RBT				

CA (Compulsory acquisition), CAR (Compulsory acquisition of rights over land and temporary possession), TP (Temporary possession)
 CAS (Compulsory acquisition of subsoil), CASTPS (Compulsory acquisition of subsoil and temporary possession of land at the surface)

Planning Inspectorate Scheme Ref: TR010032
 Application Document Ref: TR010032/APP/4.1
 DATE: August 2023
 DEADLINE: 3

No. A	Land interest name/organisation and land agent's name (if applicable) B	Type of interest C	Plot(s) D	Land requirement E	Status of negotiations with land interest F G H	RR ref. no(s). I	WR ref. no(s). J	This version: 4.0 (August 2023)	
								Previous version: 3.0 (July 2023)	
								Change	
								Cell in this row with change	Cell content in previous version
976 Cont'd					2022-12-19 Email To agent giving prior notice on period for making relevant representations to register as an interested party 2022-12-22 Email To agent re-sending Valuation Office agency valuation of '3 fields' at Great Clane Lane Marshes and commenting on timetable for further response reference Chalk Park 2022-12-22 Email To agent re-sending Meeting Note of 22/09/22 with updates on progress since on outstanding issues 2023-01-08 Letter Section 56 notification sent 2023-01-09 Email To agent sending copy of s56 template letter and spreadsheet of client(s) recently receiving s56 letters 2023-01-09 Email To agent re updating his office address 2023-03-14 Email To agent regarding Ministerial Statement rephasing programme by 2 years 2023-04-13 Email To agent regarding voluntary agreement 2023-06-12 Email To agent attaching copy correspondence sent to local community 2023-07-06 Email To agent sending technical note on HRA mitigation 2023-07-06 Email To agent arranging meeting 2023-07-11 Email Update meeting with agent 2023-07-11 Email Update note to agent summarising earlier meeting discussions				
977					An invitation to negotiate and acquire land interests by voluntary agreement has been sent by letter. Detailed discussion have been held concerning temporary rights of way diversions.				

CA (Compulsory acquisition), CAR (Compulsory acquisition of rights over land and temporary possession), TP (Temporary possession)
 CAS (Compulsory acquisition of subsoil), CASTPS (Compulsory acquisition of subsoil and temporary possession of land at the surface)

No. A	Land interest name/organisation and land agent's name (if applicable) B	Type of interest C	Plot(s) D	Land require ment E	Status of negotiations with land interest F G H	RR ref. no(s). I	WR ref. no(s). J	This version: 4.0 (August 2023)		
								Previous version: 3.0 (July 2023)		
								Change		
								Cell in this row with change	Cell content in previous version	
977 Cont'd	The Woodland Trust	Cat 1 & 3	04-28	TP	2017-10-31 Letter	Order Limits update notification sent	RR-1145	REP1-306, REP1-307 & REP1-308	J	new column added - written representation reference
					2018-08-20 Letter	Land Interest Questionnaire sent				
					2018-09-10 Letter	Land Interest Questionnaire sent				
					2018-10-02 Letter	Land Interest Questionnaire response				
					2018-10-09 Letter	Section 42 Statutory consultation notification sent				
					2018-11-12 Email	Correspondence regarding Land Interest Questionnaire assistance				
					2018-11-12 Letter	Land Interest Questionnaire sent				
					2018-11-14 Letter	Land Interest Questionnaire response				
					2018-12-20 Email	Correspondence attaching Statutory consultation response				
					2019-07-23 Email	Correspondence regarding survey access				
					2019-08-15 Letter	2019 Post-Statutory consultation notification sent				
					2020-01-21 Meeting	Discussion regarding Project update				
					2020-01-27 Letter	Supplementary consultation notification sent				
					2020-03-30 Email	Correspondence attaching Supplementary consultation response				
2020-07-13 Letter	Design Refinement consultation notification sent									
2020-08-12 Email	Correspondence attaching Design Refinement consultation response									
2020-09-29 Letter	An invitation has been sent to negotiate and acquire land interests by voluntary agreement									

CA (Compulsory acquisition), CAR (Compulsory acquisition of rights over land and temporary possession), TP (Temporary possession)
 CAS (Compulsory acquisition of subsoil), CASTPS (Compulsory acquisition of subsoil and temporary possession of land at the surface)

No. A	Land interest name/organisation and land agent's name (if applicable) B	Type of interest C	Plot(s) D	Land require ment E	Status of negotiations with land interest F G H	RR ref. no(s). I	WR ref. no(s). J	This version: 4.0 (August 2023)	
								Previous version: 3.0 (July 2023)	
								Change	
								Cell in this row with change	Cell content in previous version
977 Cont'd					2020-11-20 Email Correspondence regarding Project update				
					2020-11-27 Email Correspondence regarding Project update				
					2021-07-13 Letter Community Impacts consultation notification sent				
					2021-09-08 Email Correspondence attaching Community Impacts consultation response				
					2021-10-26 Letter An invitation has been sent to negotiate and acquire land interests by voluntary agreement				
					2022-01-06 Email Correspondence regarding Project timeline				
					2022-04-06 Email Correspondence regarding survey access request				
					2022-05-05 Email Correspondence regarding survey access request				
					2022-05-09 Email Correspondence regarding survey access request				
					2022-05-13 Letter Local Refinement consultation notification sent				
					2022-05-24 Letter Local Refinement consultation extension notification sent				
					2022-06-04 Meeting Discussion regarding Non-Motorised User routes				
					2022-06-13 Meeting Discussion regarding Project proposals and Non-Motorised User routes				
					2022-06-20 Email Correspondence attaching Local Refinement consultation response				
					2022-06-21 Email Correspondence regarding survey access request				
					2022-06-30 Email Correspondence regarding Project update and Local Refinement consultation response				
					2022-07-04 Meeting Discussion regarding Project proposals and Non-Motorised User routes				
				2022-07-15 Email Correspondence attaching minutes of a meeting					
				2022-09-01 Letter Landowner engagement notification sent					

CA (Compulsory acquisition), CAR (Compulsory acquisition of rights over land and temporary possession), TP (Temporary possession)
 CAS (Compulsory acquisition of subsoil), CASTPS (Compulsory acquisition of subsoil and temporary possession of land at the surface)

No. A	Land interest name/organisation and land agent's name (if applicable) B	Type of interest C	Plot(s) D	Land requirement E	Status of negotiations with land interest F G H	RR ref. no(s). I	WR ref. no(s). J	This version: 4.0 (August 2023)	
								Previous version: 3.0 (July 2023)	
								Change	
								Cell in this row with change	Cell content in previous version
977 Cont'd					2022-11-30 Email To internal agent informally advising of DCO formal acceptance 2023-01-08 Letter Section 56 notification sent				
978	Thelma Mary Hooker	Cat 1 & 3	43-65 43-68	TP TP	An invitation to negotiate and acquire land interests by voluntary agreement has been sent by letter. 2020-02-18 Letter Supplementary consultation notification sent 2020-07-13 Letter Design Refinement consultation notification sent 2020-09-29 Letter An invitation has been sent to negotiate and acquire land interests by voluntary agreement 2021-07-13 Letter Community Impacts consultation notification sent 2021-10-26 Letter An invitation has been sent to negotiate and acquire land interests by voluntary agreement 2022-05-13 Letter Local Refinement consultation notification sent 2022-05-24 Letter Local Refinement consultation extension notification sent 2023-01-08 Letter Section 56 notification sent	N/A	N/A	J	new column added - written representation reference
979	Thomas F White Trevor Foster (as agent)	Cat 1	28-31 28-33 28-35 28-36 28-46	TP CA CAR CA CAR	An invitation to negotiate and acquire land interests by voluntary agreement has been sent by letter. 2021-07-13 Letter Community Impacts consultation notification sent 2021-10-26 Letter An invitation has been sent to negotiate and acquire land interests by voluntary agreement 2022-05-13 Letter Local Refinement consultation notification sent 2022-05-24 Letter Local Refinement consultation extension notification sent 2023-01-08 Letter Section 56 notification sent	N/A	N/A	J	new column added - written representation reference

CA (Compulsory acquisition), CAR (Compulsory acquisition of rights over land and temporary possession), TP (Temporary possession)
CAS (Compulsory acquisition of subsoil), CASTPS (Compulsory acquisition of subsoil and temporary possession of land at the surface)

No. A	Land interest name/organisation and land agent's name (if applicable) B	Type of interest C	Plot(s) D	Land require ment E	Status of negotiations with land interest F G H	RR ref. no(s). I	WR ref. no(s). J	This version: 4.0 (August 2023)		
								Previous version: 3.0 (July 2023)		
								Change		
								Cell in this row with change	Cell content in previous version	
979 Cont'd			29-238	CAR					D, E	plot deleted in respect of person
			29-242	CAR					D, E	plot deleted in respect of person
980	Thomas Michael Grylls	Cat 1 & 3	33-139	CAR	An invitation to negotiate and acquire land interests by voluntary agreement has been sent by letter. 2018-10-09 Letter Section 42 Statutory consultation notification sent 2018-10-09 Letter Land Interest Questionnaire sent 2020-01-27 Letter Supplementary consultation notification sent 2020-07-13 Letter Design Refinement consultation notification sent 2020-09-29 Letter An invitation has been sent to negotiate and acquire land interests by voluntary agreement 2021-05-04 Letter Survey access request sent 2021-07-13 Letter Community Impacts consultation notification sent 2021-10-26 Letter An invitation has been sent to negotiate and acquire land interests by voluntary agreement 2022-05-13 Letter Local Refinement consultation notification sent 2022-05-24 Letter Local Refinement consultation extension notification sent 2023-01-08 Letter Section 56 notification sent	N/A	N/A	J	new column added - written representation reference	

CA (Compulsory acquisition), CAR (Compulsory acquisition of rights over land and temporary possession), TP (Temporary possession)
 CAS (Compulsory acquisition of subsoil), CASTPS (Compulsory acquisition of subsoil and temporary possession of land at the surface)

No. A	Land interest name/organisation and land agent's name (if applicable) B	Type of interest C	Plot(s) D	Land requirement E	Status of negotiations with land interest F G H	RR ref. no(s). I	WR ref. no(s). J	This version: 4.0 (August 2023)	
								Previous version: 3.0 (July 2023)	
								Change	
								Cell in this row with change	Cell content in previous version
981	Thomas Sweeney	Cat 1	42-12	CAR	Access to the site impacted by proposed temporary works, however, access to the site would be maintained at all times. The Applicant undertook a site visit 31 January 2022. Positive discussion on the Project and potential impacts. The Occupiers have requested limited engagement and only when project updates about their site evolved. 2022-05-13 Letter Local Refinement consultation notification sent 2022-05-24 Letter Local Refinement consultation extension notification sent 2023-01-08 Letter Section 56 notification sent	N/A	N/A	J	new column added - written representation reference
982	Thurrock Council Henry Church - CBRE (as agent)	Cat 1, 2 & 3	16-02 16-03 16-04 16-05 16-06 16-19 16-22	CAR TP CAR CAR TP CAR CAR	The parties have developed a Statement of Common Ground which will be updated as required during examination. It contains a record of engagement since submission of the application. 2017-04-12 Letter Preferred Route Announcement notification sent 2017-10-31 Letter Order Limits update notification sent 2017-11-28 Meeting Discussion regarding the Applicant's Open Spaces study, progress with the Local Plan and Project impacts 2018-04-24 Email Correspondence regarding valuation 2018-05-02 Email Correspondence regarding Orsett Heath Academy and potential land conflict 2018-05-15 Meeting Discussion regarding Orsett Heath Academy and construction of proposed school 2018-05-18 Email Correspondence regarding Land Interest Questionnaire	N/A	REP1-297 & REP1-298	J	new column added - written representation reference

CA (Compulsory acquisition), CAR (Compulsory acquisition of rights over land and temporary possession), TP (Temporary possession)
 CAS (Compulsory acquisition of subsoil), CASTPS (Compulsory acquisition of subsoil and temporary possession of land at the surface)

No. A	Land interest name/organisation and land agent's name (if applicable) B	Type of interest C	Plot(s) D	Land require ment E	Status of negotiations with land interest F G H	RR ref. no(s). I	WR ref. no(s). J	This version: 4.0 (August 2023)	
								Previous version: 3.0 (July 2023)	
								Change	
								Cell in this row with change	Cell content in previous version
982 Cont'd			16-23	TP	2018-06-05 Email Correspondence requesting a meeting				
			16-26	TP	2018-06-20 Meeting Discussion regarding Orsett Heath Academy and effect of Project on property				
			16-29	TP	2018-06-25 Letter Land Interest Questionnaire sent				
			16-35	TP	2018-07-10 Meeting Discussion regarding Orsett Heath Academy, land and property issues, and development				
			16-37	CA	2018-08-03 Email Correspondence regarding Land Interest Questionnaire				
			16-38	CA	2018-08-10 Email Correspondence regarding unregistered land and land referencing				
			16-39	CA	2018-08-14 Email Correspondence regarding land referencing				
			16-44	CAR	2018-08-17 Email Correspondence regarding land referencing				
			16-48	CA	2018-08-20 Letter Land Interest Questionnaire sent				
			16-49	CAR	2018-08-23 Email Correspondence regarding Order Limits update				
			16-53	CA	2018-08-24 Meeting Discussion regarding Orsett Heath Academy and Project development				
			16-57	CAR	2018-09-25 Email Correspondence regarding effect of Project on property and relocation of Gammon Field Travellers site				
			16-60	CAR	2018-09-26 Email Correspondence regarding Land Interest Questionnaire				
			16-61	CA	2018-10-01 Letter Land Interest Questionnaire sent				
			16-65	TP	2018-10-01 Email Correspondence regarding Land Interest Questionnaire				
			16-66	TP	2018-10-09 Letter Section 42 Statutory consultation notification sent				
		17-01	TP	2018-10-09 Letter Land Interest Questionnaire sent					

CA (Compulsory acquisition), CAR (Compulsory acquisition of rights over land and temporary possession), TP (Temporary possession)
 CAS (Compulsory acquisition of subsoil), CASTPS (Compulsory acquisition of subsoil and temporary possession of land at the surface)

No. A	Land interest name/organisation and land agent's name (if applicable) B	Type of interest C	Plot(s) D	Land require ment E	Status of negotiations with land interest F G H	RR ref. no(s). I	WR ref. no(s). J	This version: 4.0 (August 2023)	
								Previous version: 3.0 (July 2023)	
								Change	
								Cell in this row with change	Cell content in previous version
982 Cont'd			17-02	TP	2018-10-10 Email Correspondence regarding Land Interest Questionnaire follow up				
			17-08	TP	2018-10-10 Meeting Discussion regarding potential relocation of Gammon Field Travellers site and engagement required				
			17-09	TP	2018-10-16 Email Correspondence regarding landowner engagement, Land Interest Questionnaire and arranging a meeting				
			18-01	TP	2018-10-17 Email Correspondence regarding landowner engagement, Land Interest Questionnaire and arranging a meeting				
			18-03	TP	2018-10-18 Email Correspondence regarding landowner engagement, Land Interest Questionnaire and arranging a meeting				
			18-04	TP	2018-10-30 Email Correspondence regarding Land Interest Questionnaire follow up				
			18-05	TP	2018-11-08 Email Correspondence regarding Land Interest Questionnaire				
			18-06	TP	2018-11-09 Email Correspondence regarding Land Interest Questionnaire and visit to Gammon Field Travellers site				
			18-08	TP	2018-11-15 Meeting Discussion regarding Travellers relocation site				
			18-09	TP	2018-11-20 Email Correspondence regarding landowner engagement, Land Interest Questionnaire and arranging a meeting				
			18-10	TP	2018-11-27 Email Correspondence regarding alternative site for Gammon Field Travellers				
			19-02	TP	2019-02-01 Letter Land Interest Questionnaire sent				
			19-03	CA	2019-02-12 Letter Land Interest Questionnaire response				
			19-04	TP	2019-02-12 Email Correspondence attaching Land Interest Questionnaire response				

CA (Compulsory acquisition), CAR (Compulsory acquisition of rights over land and temporary possession), TP (Temporary possession)
 CAS (Compulsory acquisition of subsoil), CASTPS (Compulsory acquisition of subsoil and temporary possession of land at the surface)

No. A	Land interest name/organisation and land agent's name (if applicable) B	Type of interest C	Plot(s) D	Land requirement E	Status of negotiations with land interest F G H	RR ref. no(s). I	WR ref. no(s). J	This version: 4.0 (August 2023)	
								Previous version: 3.0 (July 2023)	
								Change	
								Cell in this row with change	Cell content in previous version
982 Cont'd			19-05	CAR	2019-05-02 Email Correspondence regarding Orsett Heath Academy and land use plans				
			19-06	TP	2019-05-13 Email Correspondence regarding Land Interest Questionnaire and requesting update on Gypsies and Travellers Site Assessment study				
			19-08	TP	2019-05-14 Email Correspondence regarding Land Interest Questionnaire and requesting update on Gypsies and Travellers Site Assessment study				
			19-09	CA	2019-05-15 Email Correspondence attaching land use plans				
			19-10	TP	2019-05-17 Email Correspondence regarding Travellers site design proposals				
			19-14	TP	2019-06-06 Email Correspondence regarding Orsett Heath Academy and proposed land				
			19-15	TP	2019-06-12 Meeting Discussion regarding land use and design of Orsett Heath Academy				
			19-16	TP	2019-08-14 Email Correspondence regarding 2019 Post Statutory consultation				
			19-18	CA	2019-08-15 Letter 2019 Post-Statutory consultation notification sent				
			19-25	CA	2020-01-10 Meeting Discussion regarding Order Limits, effect of Project on property and mitigation				
			19-26	TP	2020-01-14 Meeting Supplementary consultation briefing				
			19-28	TP	2020-01-27 Letter Supplementary consultation notification sent				
			19-34	CA	2020-02-10 Meeting Discussion regarding land use				
			19-35	TP	2020-02-13 Meeting Discussion regarding Orsett Heath Academy and Project progress				
			19-36	TP	2020-02-26 Meeting Discussion regarding land and property issues with the proposed Orsett Heath Academy site and understand potential effects on the proposals				
			19-38	TP	2020-03-16 Letter Land Interest Questionnaire sent				

CA (Compulsory acquisition), CAR (Compulsory acquisition of rights over land and temporary possession), TP (Temporary possession)
 CAS (Compulsory acquisition of subsoil), CASTPS (Compulsory acquisition of subsoil and temporary possession of land at the surface)

No. A	Land interest name/organisation and land agent's name (if applicable) B	Type of interest C	Plot(s) D	Land require ment E	Status of negotiations with land interest F G H	RR ref. no(s). I	WR ref. no(s). J	This version: 4.0 (August 2023)	
								Previous version: 3.0 (July 2023)	
								Change	
								Cell in this row with change	Cell content in previous version
982 Cont'd			19-40	CA	2020-03-17 Email Correspondence regarding land interests				
			19-45	CA	2020-03-25 Email Correspondence regarding effect of Project on property and utilities				
			19-49	CA	2020-04-16 Email Correspondence attaching Land Interest Questionnaire response				
			19-50	CA	2020-04-21 Email Correspondence attaching Land Interest Questionnaire response				
			19-54	CA	2020-04-22 Email Correspondence attaching Land Interest Questionnaire response				
			19-55	CA	2020-04-24 Email Correspondence regarding Orsett Heath Academy and National Grid				
			20-02	TP	2020-04-24 Meeting Discussion regarding Orsett Heath Academy and utilities				
			20-03	TP	2020-05-27 Letter Correspondence regarding Supplementary consultation				
			20-04	TP	2020-07-03 Email Correspondence attaching presentation of alternative site for Travellers relocation				
			20-05	TP	2020-07-10 Meeting Discussion regarding alternative site design for Gammon Field Travellers relocation site				
			20-06	CAR	2020-07-13 Letter Design Refinement consultation notification sent				
			20-07	CAR	2020-08-19 Email Correspondence regarding consultation response				
			20-08	CAR	2020-09-17 Meeting Discussion regarding proposed scope for new Travellers site				
			20-09	CAR	2020-09-21 Meeting Discussion regarding Gammon Field Travellers site design proposals and Project timeline				
			20-11	CAR	2020-09-22 Meeting Discussion regarding Council's position with regards to pre-examination agreements with Land and Property				
			20-26	TP	2020-10-12 Meeting Discussion regarding Travellers relocation site, next steps and engagement plan for Gammon Field Travellers				

CA (Compulsory acquisition), CAR (Compulsory acquisition of rights over land and temporary possession), TP (Temporary possession)
 CAS (Compulsory acquisition of subsoil), CASTPS (Compulsory acquisition of subsoil and temporary possession of land at the surface)

No. A	Land interest name/organisation and land agent's name (if applicable) B	Type of interest C	Plot(s) D	Land require ment E	Status of negotiations with land interest F G H	RR ref. no(s). I	WR ref. no(s). J	This version: 4.0 (August 2023)	
								Previous version: 3.0 (July 2023)	
								Change	
								Cell in this row with change	Cell content in previous version
982 Cont'd			20-40	TP	2020-10-14 Meeting Discussion regarding land use and plot information				
			20-42	CAR	2020-10-15 Meeting Land and Property meeting to progress discussions				
			20-46	TP	2020-10-28 Email Correspondence regarding Gammon Field Travellers site design				
			20-53	CA	2020-11-12 Email Correspondence regarding landowner engagement for Gammon Field Travellers				
			20-62	CA	2021-01-11 Letter Land Interest Questionnaire sent				
			20-63	CA	2021-01-19 Letter Land Interest Questionnaire sent				
			20-68	CA	2021-01-28 Meeting Discussion regarding design details for Gammon Field Travellers relocation site				
			20-75	CAR	2021-02-03 Meeting Discussion regarding design details for Gammon Field Travellers relocation site				
			20-76	CAR	2021-03-22 Email Correspondence regarding Orsett Heath Academy and design plan				
			20-77	CA	2021-04-22 Email Correspondence regarding Order Limits update				
			20-78	CA	2021-07-13 Letter Community Impacts consultation notification sent				
			20-79	CA	2021-10-29 Email Correspondence regarding voluntary agreement letter				
			20-80	CA	2021-11-02 Email Correspondence regarding action plan agreement for Gammon Field Travellers relocation site				
			20-83	CA	2021-11-02 Phone Call Conversation regarding voluntary agreement letter				
			20-84	CA	2021-11-04 Email Correspondence regarding Orsett Heath Academy and planning permission				
			20-85	CA	2022-01-20 Meeting Discussion regarding land use				
		20-87	TP	2022-01-21 Email Correspondence regarding relocation of Gammon Field Travellers site and utilities					

CA (Compulsory acquisition), CAR (Compulsory acquisition of rights over land and temporary possession), TP (Temporary possession)
 CAS (Compulsory acquisition of subsoil), CASTPS (Compulsory acquisition of subsoil and temporary possession of land at the surface)

No. A	Land interest name/organisation and land agent's name (if applicable) B	Type of interest C	Plot(s) D	Land require ment E	Status of negotiations with land interest F G H	RR ref. no(s). I	WR ref. no(s). J	This version: 4.0 (August 2023)	
								Previous version: 3.0 (July 2023)	
								Change	
								Cell in this row with change	Cell content in previous version
982 Cont'd			20-91	TP	2022-01-26 Email Correspondence regarding environmental compensation proposals				
			20-96	CA	2022-02-01 Letter Environmental compensation landowner engagement notification sent				
			20-99	CAR	2022-02-07 Email Correspondence regarding Gammon Field Travellers relocation site and Thurrock Council's Governance				
			20-100	CA	2022-02-14 Letter Land Interest Questionnaire sent				
			20-101	CA	2022-02-21 Letter Correspondence regarding Gammon Field Travellers site and site design details				
			20-102	TP	2022-02-23 Meeting Discussion regarding relocation of Gammon Field Travellers site and site design				
			21-04	TP	2022-03-08 Meeting Discussion regarding relocation of Gammon Field Travellers site and site design				
			21-05	TP	2022-03-12 Meeting Discussion seeking feedback for site design options for Gammon Field Travellers from Essex Police				
			21-09	TP	2022-04-05 Email Correspondence attaching updated Design Report for Gammon Field Travellers relocation				
			21-10	TP	2022-04-21 Meeting Discussion regarding land use				
			21-11	TP	2022-04-22 Email Correspondence regarding Gammon Field Travellers site and attaching draft site design				
			21-12	TP	2022-05-06 Meeting Discussion regarding Orsett Heath Academy and Memorandum of Agreement				
			21-14	CAR	2022-05-09 Meeting Discussion regarding Project design				
			21-15	CAR	2022-05-11 Letter Landowner engagement notification sent				
			21-16	CAR	2022-05-13 Letter Local Refinement consultation notification sent				
		21-18	TP	2022-05-24 Email Correspondence regarding site design for Gammon Field Travellers relocation site					

CA (Compulsory acquisition), CAR (Compulsory acquisition of rights over land and temporary possession), TP (Temporary possession)
 CAS (Compulsory acquisition of subsoil), CASTPS (Compulsory acquisition of subsoil and temporary possession of land at the surface)

No. A	Land interest name/organisation and land agent's name (if applicable) B	Type of interest C	Plot(s) D	Land require ment E	Status of negotiations with land interest F G H	RR ref. no(s). I	WR ref. no(s). J	This version: 4.0 (August 2023)	
								Previous version: 3.0 (July 2023)	
								Change	
								Cell in this row with change	Cell content in previous version
982 Cont'd			21-19	TP	2022-06-08 Meeting Discussion regarding Project design				
			21-20	CAR	2022-07-18 Meeting Discussion seeking feedback for site design options from Essex Police				
			21-24	CAR	2022-07-28 Meeting Discussion regarding Project proposals and compensation				
			21-30	TP	2022-08-02 Letter Land Interest Questionnaire sent				
			21-32	TP	2022-08-16 Meeting Discussion with landowner and agent to progress next steps for land assembly				
			21-33	CAR	2022-08-26 Meeting Discussion regarding effect of Project on property				
			21-34	TP	2022-09-01 Letter Landowner engagement notification sent				
			21-35	CAR	2022-12-20 Email To Chris Stratford at Thurrock re getting a contact at the council for the other rights holders to talk to regarding a potential deal re the replacement common land				
			21-36	CAR	2023-01-03 Email Follow up with Chris Stratford at Thurrock re getting a contact at the council for the other rights holders to talk to regarding a potential deal re the replacement common land				
			22-01	TP	2023-01-08 Letter Section 56 notification sent				
			22-02	TP	2023-02-01 Email Correspondence with Thurrock following up on previous email to regarding the Orsett Fen Rights Holders				
			22-11	TP	2023-05-15 Letter Minor refinement consultation notification sent				
			22-13	TP	2023-05-26 Meeting Meeting with Thurrock Council and their reengaged land advisors to restart land discussions and agree next steps.				
		22-19	TP	2023-05-26 Meeting Re-engagement Meeting with Thurrock Council and their Property Advisors (reappointed)			F, G, H	previously blank	

CA (Compulsory acquisition), CAR (Compulsory acquisition of rights over land and temporary possession), TP (Temporary possession)
 CAS (Compulsory acquisition of subsoil), CASTPS (Compulsory acquisition of subsoil and temporary possession of land at the surface)

Planning Inspectorate Scheme Ref: TR010032
 Application Document Ref: TR010032/APP/4.1
 DATE: August 2023
 DEADLINE: 3

No. A	Land interest name/organisation and land agent's name (if applicable) B	Type of interest C	Plot(s) D	Land require ment E	Status of negotiations with land interest F G H	RR ref. no(s). I	WR ref. no(s). J	This version: 4.0 (August 2023)	
								Previous version: 3.0 (July 2023)	
								Change	
							Cell in this row with change	Cell content in previous version	
982 Cont'd			22-21	TP	2023-06-23 Meeting Meeting to progress detailed spreadsheet and update regarding new plots			F, G, H	previously blank
			22-22	TP	2023-06-30 Email Email agreement recived regarding proposed commitment in the Stakeholder Actions and Commitments Register regarding the Travellers site			F, G, H	previously blank
			22-23	TP	2023-07-04 Letter Notification requesting consent in respect of Compulsory Acquisition regulations sent			F, G, H	previously blank
			22-24	TP	2023-07-05 Email Awaited response from the Applicant with reagard to a number of outstanding clarificaions on property matters			F, G, H	previously blank
			22-25	CAR	2023-07-17 Letter Landowner consultation notification sent			F, G, H	previously blank
			22-27	CAR	2023-07-17 Letter Notification requesting consent in respect of Compulsory Acquisition regulations sent			F, G, H	previously blank
			22-29	CAR	2023-07-20 Email To agent regarding mitigation measures (drain pipe) and written representations			F, G, H	previously blank
			22-30	CAR	2023-08-07 Email Applicant repsonse to request for a legally binding property agreement and offering Memorandum of Underststanding			F, G, H	previously blank
			22-31	CAR					
			22-32	CAR					
			22-33	CAR					
			22-34	CAR					
			22-35	TP					
			22-36	CAR					
			22-37	CAR					
22-38	CAR								

CA (Compulsory acquisition), CAR (Compulsory acquisition of rights over land and temporary possession), TP (Temporary possession)
 CAS (Compulsory acquisition of subsoil), CASTPS (Compulsory acquisition of subsoil and temporary possession of land at the surface)

No. A	Land interest name/organisation and land agent's name (if applicable) B	Type of interest C	Plot(s) D	Land require ment E	Status of negotiations with land interest F G H	RR ref. no(s). I	WR ref. no(s). J	This version: 4.0 (August 2023)	
								Previous version: 3.0 (July 2023)	
								Change	
								Cell in this row with change	Cell content in previous version
982 Cont'd			22-39	TP					
			22-41	CAR					
			22-42	CAR					
			22-43	CAR					
			22-44	CAR					
			22-45	CA					
			22-46	CA					
			22-47	TP					
			22-48	TP					
			22-49	CAR					
			22-50	CAR					
			22-51	CAR					
			22-52	CAR					
			22-53	CAR					
			22-54	CAR					
			22-55	CAR					
			22-56	TP					
			22-57	TP					
		22-58	TP						
		22-60	TP						

CA (Compulsory acquisition), CAR (Compulsory acquisition of rights over land and temporary possession), TP (Temporary possession)
 CAS (Compulsory acquisition of subsoil), CASTPS (Compulsory acquisition of subsoil and temporary possession of land at the surface)

No. A	Land interest name/organisation and land agent's name (if applicable) B	Type of interest C	Plot(s) D	Land require ment E	Status of negotiations with land interest F G H	RR ref. no(s). I	WR ref. no(s). J	This version: 4.0 (August 2023)	
								Previous version: 3.0 (July 2023)	
								Change	
								Cell in this row with change	Cell content in previous version
982 Cont'd			22-62	TP					
			22-63	TP					
			22-64	TP					
			22-65	TP					
			22-66	TP					
			22-67	TP					
			22-68	TP					
			22-69	TP					
			22-70	TP					
			22-71	TP					
			22-73	TP					
			22-74	TP					
			22-75	TP					
			22-76	TP					
			22-78	TP					
			22-79	TP					
			22-80	TP					
		22-81	TP						
		22-82	TP						
		22-83	TP						

CA (Compulsory acquisition), CAR (Compulsory acquisition of rights over land and temporary possession), TP (Temporary possession)
 CAS (Compulsory acquisition of subsoil), CASTPS (Compulsory acquisition of subsoil and temporary possession of land at the surface)

No. A	Land interest name/organisation and land agent's name (if applicable) B	Type of interest C	Plot(s) D	Land require ment E	Status of negotiations with land interest F G H	RR ref. no(s). I	WR ref. no(s). J	This version: 4.0 (August 2023)	
								Previous version: 3.0 (July 2023)	
								Change	
								Cell in this row with change	Cell content in previous version
982 Cont'd			22-84	TP					
			22-85	TP					
			22-86	TP					
			22-87	TP					
			22-88	TP					
			22-89	TP					
			22-90	TP					
			22-91	TP					
			22-108	CA					
			22-114	CA					
			23-01	CAR					
			23-02	CAR					
			23-03	CAR					
			23-04	CAR					
			23-11	CAR					
			23-12	CAR					
			23-13	CAR					
			23-14	CAR					
			23-17	CAR					
		23-20	CAR						

CA (Compulsory acquisition), CAR (Compulsory acquisition of rights over land and temporary possession), TP (Temporary possession)
 CAS (Compulsory acquisition of subsoil), CASTPS (Compulsory acquisition of subsoil and temporary possession of land at the surface)

No. A	Land interest name/organisation and land agent's name (if applicable) B	Type of interest C	Plot(s) D	Land require ment E	Status of negotiations with land interest F G H	RR ref. no(s). I	WR ref. no(s). J	This version: 4.0 (August 2023)	
								Previous version: 3.0 (July 2023)	
								Change	
								Cell in this row with change	Cell content in previous version
982 Cont'd			23-39	TP					
			23-40	TP					
			23-41	CAR					
			23-44	CAR					
			23-45	CAR					
			23-46	CAR					
			23-48	CAR					
			23-49	CAR					
			23-50	CAR					
			23-51	CA					
			23-53	CAR					
			23-55	CAR					
			23-58	CAR					
			23-59	CAR					
			23-62	CAR					
			23-63	CAR					
			23-65	CAR					
			23-73	CA					
		23-74	CA						
		23-80	CA						

CA (Compulsory acquisition), CAR (Compulsory acquisition of rights over land and temporary possession), TP (Temporary possession)
 CAS (Compulsory acquisition of subsoil), CASTPS (Compulsory acquisition of subsoil and temporary possession of land at the surface)

No. A	Land interest name/organisation and land agent's name (if applicable) B	Type of interest C	Plot(s) D	Land require ment E	Status of negotiations with land interest F G H	RR ref. no(s). I	WR ref. no(s). J	This version: 4.0 (August 2023)	
								Previous version: 3.0 (July 2023)	
								Change	
								Cell in this row with change	Cell content in previous version
982 Cont'd			23-83	CA					
			23-85	CA					
			23-87	CA					
			23-93	CA					
			23-99	TP					
			23-102	TP					
			23-106	CA					
			23-110	CAR					
			23-112	CAR					
			23-120	CAR					
			23-121	CAR					
			23-123	CAR					
			23-127	CAR					
			23-129	CAR					
			23-132	CAR					
			23-135	CAR					
			23-138	CAR					
		23-142	CAR						
		23-143	CAR						
		23-146	CAR						

CA (Compulsory acquisition), CAR (Compulsory acquisition of rights over land and temporary possession), TP (Temporary possession)
 CAS (Compulsory acquisition of subsoil), CASTPS (Compulsory acquisition of subsoil and temporary possession of land at the surface)

No. A	Land interest name/organisation and land agent's name (if applicable) B	Type of interest C	Plot(s) D	Land require ment E	Status of negotiations with land interest F G H	RR ref. no(s). I	WR ref. no(s). J	This version: 4.0 (August 2023)	
								Previous version: 3.0 (July 2023)	
								Change	
								Cell in this row with change	Cell content in previous version
982 Cont'd			23-148	CAR					
			23-150	CAR					
			23-154	CAR					
			23-156	CA					
			23-158	CA					
			23-160	TP					
			23-161	CAR					
			23-162	CAR					
			23-163	TP					
			23-164	TP					
			23-165	TP					
			23-166	TP					
			23-168	TP					
			23-170	CAR					
			24-01	CAR					
			24-02	CA					
			24-03	CAR					
			24-05	CAR					
			24-06	CAR					
		24-07	CAR						

CA (Compulsory acquisition), CAR (Compulsory acquisition of rights over land and temporary possession), TP (Temporary possession)
 CAS (Compulsory acquisition of subsoil), CASTPS (Compulsory acquisition of subsoil and temporary possession of land at the surface)

No. A	Land interest name/organisation and land agent's name (if applicable) B	Type of interest C	Plot(s) D	Land require ment E	Status of negotiations with land interest F G H	RR ref. no(s). I	WR ref. no(s). J	This version: 4.0 (August 2023)	
								Previous version: 3.0 (July 2023)	
								Change	
								Cell in this row with change	Cell content in previous version
982 Cont'd			24-08	CAR					
			24-11	CA					
			24-12	CAR					
			24-13	CA					
			24-14	CA					
			24-15	CA					
			24-16	CA					
			24-17	CAR					
			24-18	CA					
			24-19	CA					
			24-21	CA					
			24-22	CAR					
			24-23	CAR					
			24-25	CAR					
			24-27	CAR					
			24-28	CAR					
			24-31	CAR					
			24-33	CA					
24-35	CA								
24-36	CA								

CA (Compulsory acquisition), CAR (Compulsory acquisition of rights over land and temporary possession), TP (Temporary possession)
 CAS (Compulsory acquisition of subsoil), CASTPS (Compulsory acquisition of subsoil and temporary possession of land at the surface)

No. A	Land interest name/organisation and land agent's name (if applicable) B	Type of interest C	Plot(s) D	Land require ment E	Status of negotiations with land interest F G H	RR ref. no(s). I	WR ref. no(s). J	This version: 4.0 (August 2023)	
								Previous version: 3.0 (July 2023)	
								Change	
								Cell in this row with change	Cell content in previous version
982 Cont'd			24-37	CA					
			24-38	CA					
			24-39	CA					
			24-41	CA					
			24-42	CAR					
			24-45	CAR					
			24-47	TP					
			24-49	CAR					
			24-50	CA					
			24-52	CA					
			24-54	CA					
			24-55	CA					
			24-58	CA					
			24-61	CA					
			24-63	CAR					
			24-64	CA					
			24-67	CAR					
			24-68	CAR					
		24-72	CA						
		24-73	CA						

CA (Compulsory acquisition), CAR (Compulsory acquisition of rights over land and temporary possession), TP (Temporary possession)
 CAS (Compulsory acquisition of subsoil), CASTPS (Compulsory acquisition of subsoil and temporary possession of land at the surface)

No. A	Land interest name/organisation and land agent's name (if applicable) B	Type of interest C	Plot(s) D	Land require ment E	Status of negotiations with land interest F G H	RR ref. no(s). I	WR ref. no(s). J	This version: 4.0 (August 2023)	
								Previous version: 3.0 (July 2023)	
								Change	
								Cell in this row with change	Cell content in previous version
982 Cont'd			24-75	CA					
			24-76	CA					
			24-77	CA					
			24-78	CA					
			24-79	CA					
			24-80	CAR					
			24-81	CAR					
			24-82	CAR					
			24-83	CAR					
			24-93	CAR					
			24-101	CA					
			24-102	CA					
			24-106	CA					
			24-108	CA					
			24-110	CA					
			24-115	CA					
			24-116	CAR					
			24-117	CA					
		24-118	CA						
		24-122	CA						

CA (Compulsory acquisition), CAR (Compulsory acquisition of rights over land and temporary possession), TP (Temporary possession)
 CAS (Compulsory acquisition of subsoil), CASTPS (Compulsory acquisition of subsoil and temporary possession of land at the surface)

No. A	Land interest name/organisation and land agent's name (if applicable) B	Type of interest C	Plot(s) D	Land require ment E	Status of negotiations with land interest F G H	RR ref. no(s). I	WR ref. no(s). J	This version: 4.0 (August 2023)	
								Previous version: 3.0 (July 2023)	
								Change	
								Cell in this row with change	Cell content in previous version
982 Cont'd			24-126	CAR					
			24-127	TP					
			24-129	CAR					
			24-135	CA					
			24-137	CA					
			24-141	CA					
			24-142	TP					
			24-144	TP					
			24-146	CA					
			24-151	TP					
			24-154	TP					
			24-155	CA					
			24-156	CA					
			24-157	TP					
			24-159	CA					
			24-160	CAR					
			24-161	CAR					
		24-162	CAR						
		24-163	CAR						
		24-164	TP						

CA (Compulsory acquisition), CAR (Compulsory acquisition of rights over land and temporary possession), TP (Temporary possession)
 CAS (Compulsory acquisition of subsoil), CASTPS (Compulsory acquisition of subsoil and temporary possession of land at the surface)

No. A	Land interest name/organisation and land agent's name (if applicable) B	Type of interest C	Plot(s) D	Land require ment E	Status of negotiations with land interest F G H	RR ref. no(s). I	WR ref. no(s). J	This version: 4.0 (August 2023)	
								Previous version: 3.0 (July 2023)	
								Change	
								Cell in this row with change	Cell content in previous version
982 Cont'd			24-166	TP					
			24-167	TP					
			24-171	TP					
			24-172	TP					
			24-173	TP					
			24-174	CAR					
			24-175	TP					
			24-178	TP					
			24-180	TP					
			24-181	TP					
			24-183	TP					
			24-185	CA					
			24-186	TP					
			24-187	TP					
			24-188	TP					
			24-189	TP					
			24-190	TP					
			25-01	CAR					
		25-03	CAR						
		25-04	CAR						

CA (Compulsory acquisition), CAR (Compulsory acquisition of rights over land and temporary possession), TP (Temporary possession)
 CAS (Compulsory acquisition of subsoil), CASTPS (Compulsory acquisition of subsoil and temporary possession of land at the surface)

No. A	Land interest name/organisation and land agent's name (if applicable) B	Type of interest C	Plot(s) D	Land require ment E	Status of negotiations with land interest F G H	RR ref. no(s). I	WR ref. no(s). J	This version: 4.0 (August 2023)	
								Previous version: 3.0 (July 2023)	
								Change	
								Cell in this row with change	Cell content in previous version
982 Cont'd			25-05	CAR					
			25-06	CAR					
			25-07	CAR					
			25-08	CAR					
			25-09	CAR					
			25-10	CAR					
			25-11	CAR					
			25-12	CAR					
			25-13	CAR					
			25-14	CAR					
			25-15	CAR					
			25-16	CAR					
			25-17	CAR					
			25-18	CAR					
			25-19	CAR					
			25-20	CAR					
			25-21	CAR					
			25-22	CAR					
			25-23	CAR					
			25-24	CAR					

CA (Compulsory acquisition), CAR (Compulsory acquisition of rights over land and temporary possession), TP (Temporary possession)
 CAS (Compulsory acquisition of subsoil), CASTPS (Compulsory acquisition of subsoil and temporary possession of land at the surface)

No. A	Land interest name/organisation and land agent's name (if applicable) B	Type of interest C	Plot(s) D	Land require ment E	Status of negotiations with land interest F G H	RR ref. no(s). I	WR ref. no(s). J	This version: 4.0 (August 2023)	
								Previous version: 3.0 (July 2023)	
								Change	
								Cell in this row with change	Cell content in previous version
982 Cont'd			25-25	CAR					
			25-26	CAR					
			25-27	CAR					
			25-28	CAR					
			25-29	CAR					
			25-30	CAR					
			25-31	CAR					
			25-32	CAR					
			25-33	CAR					
			25-34	CAR					
			25-35	CAR					
			25-36	CAR					
			25-37	CAR					
			25-38	CAR					
			25-39	CAR					
			25-40	CAR					
			25-41	CAR					
		25-42	CAR						
		25-43	CAR						
		25-44	CAR						

CA (Compulsory acquisition), CAR (Compulsory acquisition of rights over land and temporary possession), TP (Temporary possession)
 CAS (Compulsory acquisition of subsoil), CASTPS (Compulsory acquisition of subsoil and temporary possession of land at the surface)

No. A	Land interest name/organisation and land agent's name (if applicable) B	Type of interest C	Plot(s) D	Land require ment E	Status of negotiations with land interest F G H	RR ref. no(s). I	WR ref. no(s). J	This version: 4.0 (August 2023)	
								Previous version: 3.0 (July 2023)	
								Change	
								Cell in this row with change	Cell content in previous version
982 Cont'd			25-45	CAR					
			25-46	CAR					
			25-47	CAR					
			25-48	CAR					
			25-49	CAR					
			25-50	CAR					
			25-51	CAR					
			25-52	CAR					
			25-53	CAR					
			25-54	CAR					
			25-55	CAR					
			25-56	CAR					
			25-57	CAR					
			25-58	CAR					
			25-59	CAR					
			25-60	CAR					
		25-61	CAR						
		25-62	CAR						
		25-63	CAR						
		25-64	CAR						

CA (Compulsory acquisition), CAR (Compulsory acquisition of rights over land and temporary possession), TP (Temporary possession)
 CAS (Compulsory acquisition of subsoil), CASTPS (Compulsory acquisition of subsoil and temporary possession of land at the surface)

No. A	Land interest name/organisation and land agent's name (if applicable) B	Type of interest C	Plot(s) D	Land require ment E	Status of negotiations with land interest F G H	RR ref. no(s). I	WR ref. no(s). J	This version: 4.0 (August 2023)	
								Previous version: 3.0 (July 2023)	
								Change	
								Cell in this row with change	Cell content in previous version
982 Cont'd			25-65	CAR					
			25-66	CAR					
			25-67	CAR					
			25-68	CAR					
			25-69	CAR					
			25-70	CAR					
			25-71	CAR					
			25-72	CAR					
			25-73	CAR					
			25-74	CAR					
			25-75	CAR					
			25-76	CAR					
			25-77	CAR					
			25-78	CAR					
			25-79	TP					
			25-80	TP					
			25-81	CAR					
25-82	CAR								
25-83	CAR								
25-84	CAR								

CA (Compulsory acquisition), CAR (Compulsory acquisition of rights over land and temporary possession), TP (Temporary possession)
 CAS (Compulsory acquisition of subsoil), CASTPS (Compulsory acquisition of subsoil and temporary possession of land at the surface)

No. A	Land interest name/organisation and land agent's name (if applicable) B	Type of interest C	Plot(s) D	Land require ment E	Status of negotiations with land interest F G H	RR ref. no(s). I	WR ref. no(s). J	This version: 4.0 (August 2023)	
								Previous version: 3.0 (July 2023)	
								Change	
								Cell in this row with change	Cell content in previous version
982 Cont'd			25-85	CAR					
			25-86	CAR					
			25-87	CAR					
			25-88	CAR					
			25-89	CAR					
			25-90	CAR					
			25-91	CAR					
			25-92	CAR					
			25-93	CAR					
			25-94	CA					
			25-95	CAR					
			25-96	CA					
			25-97	CA					
			25-98	CAR					
			25-99	CAR					
			25-100	CA					
			25-101	CAR					
		25-102	CAR						
		25-103	CA						
		25-104	CA						

CA (Compulsory acquisition), CAR (Compulsory acquisition of rights over land and temporary possession), TP (Temporary possession)
 CAS (Compulsory acquisition of subsoil), CASTPS (Compulsory acquisition of subsoil and temporary possession of land at the surface)

No. A	Land interest name/organisation and land agent's name (if applicable) B	Type of interest C	Plot(s) D	Land require ment E	Status of negotiations with land interest F G H	RR ref. no(s). I	WR ref. no(s). J	This version: 4.0 (August 2023)	
								Previous version: 3.0 (July 2023)	
								Change	
								Cell in this row with change	Cell content in previous version
982 Cont'd			25-106	CAR					
			25-109	CAR					
			25-110	CA					
			25-111	CAR					
			25-112	CA					
			26-01	CA					
			26-02	CA					
			26-03	CA					
			26-04	CA					
			26-05	CA					
			26-06	CA					
			26-08	CA					
			26-12	CA					
			26-15	CA					
			26-16	CA					
			26-17	CAR					
			26-18	CAR					
			26-19	CAR					
26-20	CAR								
26-21	CAR								

CA (Compulsory acquisition), CAR (Compulsory acquisition of rights over land and temporary possession), TP (Temporary possession)
 CAS (Compulsory acquisition of subsoil), CASTPS (Compulsory acquisition of subsoil and temporary possession of land at the surface)

No. A	Land interest name/organisation and land agent's name (if applicable) B	Type of interest C	Plot(s) D	Land require ment E	Status of negotiations with land interest F G H	RR ref. no(s). I	WR ref. no(s). J	This version: 4.0 (August 2023)	
								Previous version: 3.0 (July 2023)	
								Change	
								Cell in this row with change	Cell content in previous version
982 Cont'd			26-22	CAR					
			26-23	CAR					
			26-24	TP					
			26-25	CAR					
			26-26	CAR					
			26-28	CAR					
			26-29	CAR					
			26-30	CAR					
			26-31	CAR					
			26-32	CAR					
			26-33	CAR					
			26-34	TP					
			26-35	CAR					
			26-36	CAR					
			26-37	CAR					
			26-38	CAR					
			26-39	CAR					
			26-40	CAR					
			26-41	CAR					
		26-42	CAR						

CA (Compulsory acquisition), CAR (Compulsory acquisition of rights over land and temporary possession), TP (Temporary possession)
 CAS (Compulsory acquisition of subsoil), CASTPS (Compulsory acquisition of subsoil and temporary possession of land at the surface)

No. A	Land interest name/organisation and land agent's name (if applicable) B	Type of interest C	Plot(s) D	Land require ment E	Status of negotiations with land interest F G H	RR ref. no(s). I	WR ref. no(s). J	This version: 4.0 (August 2023)	
								Previous version: 3.0 (July 2023)	
								Change	
								Cell in this row with change	Cell content in previous version
982 Cont'd			26-43	TP					
			26-44	CAR					
			26-45	CAR					
			26-46	CAR					
			26-47	CAR					
			26-48	CAR					
			26-49	CAR					
			26-50	CAR					
			26-51	CAR					
			26-52	CAR					
			26-53	CAR					
			26-54	CAR					
			26-55	CAR					
			26-56	CAR					
			26-57	CAR					
			26-58	CAR					
			26-59	CAR					
			26-60	CAR					
			26-61	CAR					
		26-62	CAR						

CA (Compulsory acquisition), CAR (Compulsory acquisition of rights over land and temporary possession), TP (Temporary possession)
 CAS (Compulsory acquisition of subsoil), CASTPS (Compulsory acquisition of subsoil and temporary possession of land at the surface)

No. A	Land interest name/organisation and land agent's name (if applicable) B	Type of interest C	Plot(s) D	Land require ment E	Status of negotiations with land interest F G H	RR ref. no(s). I	WR ref. no(s). J	This version: 4.0 (August 2023)	
								Previous version: 3.0 (July 2023)	
								Change	
								Cell in this row with change	Cell content in previous version
982 Cont'd			26-63	CAR					
			26-64	CAR					
			26-65	CAR					
			26-66	CAR					
			27-01	CAR					
			27-11	CAR					
			27-12	CAR					
			27-19	CA					
			27-20	CA					
			27-23	CA					
			27-24	CA					
			27-29	CA					
			27-31	CA					
			27-33	CA					
			27-34	CA					
			27-36	CAR					
			27-37	CAR					
			27-45	CAR					
		27-57	CAR						
		27-63	CA						

CA (Compulsory acquisition), CAR (Compulsory acquisition of rights over land and temporary possession), TP (Temporary possession)
 CAS (Compulsory acquisition of subsoil), CASTPS (Compulsory acquisition of subsoil and temporary possession of land at the surface)

No. A	Land interest name/organisation and land agent's name (if applicable) B	Type of interest C	Plot(s) D	Land require ment E	Status of negotiations with land interest F G H	RR ref. no(s). I	WR ref. no(s). J	This version: 4.0 (August 2023)	
								Previous version: 3.0 (July 2023)	
								Change	
								Cell in this row with change	Cell content in previous version
982 Cont'd			27-64	CA					
			27-69	CAR					
			27-73	CA					
			27-74	CAR					
			27-77	CAR					
			27-78	CAR					
			27-79	CAR					
			27-81	CAR					
			27-83	CAR					
			27-84	CAR					
			27-85	CAR				D, E	plot deleted in respect of person
			27-87	CAR				D, E	plot deleted in respect of person
			27-88	CAR					
			27-89	CAR					
			27-91	CAR					
			27-92	CAR					
			27-93	CAR					
			27-94	CAR					
		27-95	CAR						
		27-98	CAR						

CA (Compulsory acquisition), CAR (Compulsory acquisition of rights over land and temporary possession), TP (Temporary possession)
 CAS (Compulsory acquisition of subsoil), CASTPS (Compulsory acquisition of subsoil and temporary possession of land at the surface)

No. A	Land interest name/organisation and land agent's name (if applicable) B	Type of interest C	Plot(s) D	Land require ment E	Status of negotiations with land interest F G H	RR ref. no(s). I	WR ref. no(s). J	This version: 4.0 (August 2023)	
								Previous version: 3.0 (July 2023)	
								Change	
								Cell in this row with change	Cell content in previous version
982 Cont'd			27-99	CAR					
			27-100	CAR					
			28-01	CAR					
			28-02	CAR					
			28-03	CAR					
			28-12	CAR					
			28-14	CAR					
			28-15	CAR					
			28-18	CA					
			28-19	CA					
			28-21	CAR					
			28-22	CA					
			28-24	CA					
			28-26	CA					
			28-27	CAR					
			28-28	CA					
			28-29	CA					
			28-30	CAR					
		28-32	CA						
		28-37	CAR						

CA (Compulsory acquisition), CAR (Compulsory acquisition of rights over land and temporary possession), TP (Temporary possession)
 CAS (Compulsory acquisition of subsoil), CASTPS (Compulsory acquisition of subsoil and temporary possession of land at the surface)

No. A	Land interest name/organisation and land agent's name (if applicable) B	Type of interest C	Plot(s) D	Land requirement E	Status of negotiations with land interest F G H	RR ref. no(s). I	WR ref. no(s). J	This version: 4.0 (August 2023)	
								Previous version: 3.0 (July 2023)	
								Change	
								Cell in this row with change	Cell content in previous version
982 Cont'd			28-41	CA					
			28-42	CAR					
			28-48	CA					
			28-49	CAR					
			28-50	CAR					
			28-51	CAR					
			28-52	CAR					
			28-53	CAR					
			28-54	CAR					
			28-55	CA					
			28-56	CAR					
			28-57	CAR					
			28-58	TP					
			28-59	CAR					
			28-60	CAR					
			28-61	CAR					
			28-62	TP					
		28-63	TP						
		28-64	CAR						
		28-65	TP						

CA (Compulsory acquisition), CAR (Compulsory acquisition of rights over land and temporary possession), TP (Temporary possession)
 CAS (Compulsory acquisition of subsoil), CASTPS (Compulsory acquisition of subsoil and temporary possession of land at the surface)

No. A	Land interest name/organisation and land agent's name (if applicable) B	Type of interest C	Plot(s) D	Land require ment E	Status of negotiations with land interest F G H	RR ref. no(s). I	WR ref. no(s). J	This version: 4.0 (August 2023)	
								Previous version: 3.0 (July 2023)	
								Change	
								Cell in this row with change	Cell content in previous version
982 Cont'd			28-66	CA					
			28-67	CAR					
			28-68	TP					
			28-69	CAR					
			28-70	CAR					
			28-71	CAR					
			28-72	CAR					
			28-73	CAR					
			28-74	CA					
			28-75	CA					
			28-76	CA					
			28-77	CA					
			28-78	CA					
			28-79	CA					
			28-80	CA					
			28-81	CA					
			28-82	CA					
			28-83	CA					
		28-84	CA						
		28-85	CA						

CA (Compulsory acquisition), CAR (Compulsory acquisition of rights over land and temporary possession), TP (Temporary possession)
 CAS (Compulsory acquisition of subsoil), CASTPS (Compulsory acquisition of subsoil and temporary possession of land at the surface)

No. A	Land interest name/organisation and land agent's name (if applicable) B	Type of interest C	Plot(s) D	Land require ment E	Status of negotiations with land interest F G H	RR ref. no(s). I	WR ref. no(s). J	This version: 4.0 (August 2023)	
								Previous version: 3.0 (July 2023)	
								Change	
								Cell in this row with change	Cell content in previous version
982 Cont'd			28-86	CA					
			28-87	CA					
			28-88	CA					
			28-89	CA					
			28-90	CA					
			28-91	CA					
			28-92	CA					
			28-93	CA					
			28-94	CA					
			28-95	CA					
			28-96	CA					
			28-97	CA					
			28-98	CAR					
			28-99	CA					
			28-100	CAR					
			28-101	CA					
			28-104	TP					
		28-105	CA						
		28-106	CAR						
		28-109	CA						

CA (Compulsory acquisition), CAR (Compulsory acquisition of rights over land and temporary possession), TP (Temporary possession)
 CAS (Compulsory acquisition of subsoil), CASTPS (Compulsory acquisition of subsoil and temporary possession of land at the surface)

No. A	Land interest name/organisation and land agent's name (if applicable) B	Type of interest C	Plot(s) D	Land require ment E	Status of negotiations with land interest F G H	RR ref. no(s). I	WR ref. no(s). J	This version: 4.0 (August 2023)	
								Previous version: 3.0 (July 2023)	
								Change	
								Cell in this row with change	Cell content in previous version
982 Cont'd			28-110	CA					
			28-111	CA					
			28-112	CA					
			28-113	CA					
			28-114	CA					
			28-118	CA					
			28-119	CA					
			28-121	CA					
			28-122	CA					
			28-123	CA					
			28-126	CA					
			28-129	CAR					
			28-131	CAR					
			28-132	CAR					
			28-133	CAR					
			29-02	CA					
			29-03	CAR					
			29-04	CAR					
		29-06	CA						
		29-08	CA						

CA (Compulsory acquisition), CAR (Compulsory acquisition of rights over land and temporary possession), TP (Temporary possession)
 CAS (Compulsory acquisition of subsoil), CASTPS (Compulsory acquisition of subsoil and temporary possession of land at the surface)

No. A	Land interest name/organisation and land agent's name (if applicable) B	Type of interest C	Plot(s) D	Land require ment E	Status of negotiations with land interest F G H	RR ref. no(s). I	WR ref. no(s). J	This version: 4.0 (August 2023)	
								Previous version: 3.0 (July 2023)	
								Change	
								Cell in this row with change	Cell content in previous version
982 Cont'd			29-09	CA					
			29-10	CAR					
			29-11	CAR					
			29-13	CAR					
			29-14	CA					
			29-16	CA					
			29-17	CAR					
			29-20	CAR					
			29-21	CA					
			29-22	CA					
			29-25	CA					
			29-26	CAR					
			29-27	CA					
			29-28	CA					
			29-29	TP					
			29-30	CA					
			29-31	TP					
		29-32	CA						
		29-33	TP						
		29-34	CA						

CA (Compulsory acquisition), CAR (Compulsory acquisition of rights over land and temporary possession), TP (Temporary possession)
 CAS (Compulsory acquisition of subsoil), CASTPS (Compulsory acquisition of subsoil and temporary possession of land at the surface)

No. A	Land interest name/organisation and land agent's name (if applicable) B	Type of interest C	Plot(s) D	Land require ment E	Status of negotiations with land interest F G H	RR ref. no(s). I	WR ref. no(s). J	This version: 4.0 (August 2023)	
								Previous version: 3.0 (July 2023)	
								Change	
								Cell in this row with change	Cell content in previous version
982 Cont'd			29-35	CA					
			29-37	CA					
			29-39	TP					
			29-40	CA					
			29-42	CA					
			29-43	CA					
			29-44	CA					
			29-45	CA					
			29-47	CA					
			29-48	CA					
			29-49	CAR					
			29-51	TP					
			29-52	CA					
			29-53	CA					
			29-54	CA					
			29-55	CA					
			29-58	CA					
			29-59	CA					
		29-61	CAR						
		29-62	CAR						

CA (Compulsory acquisition), CAR (Compulsory acquisition of rights over land and temporary possession), TP (Temporary possession)
 CAS (Compulsory acquisition of subsoil), CASTPS (Compulsory acquisition of subsoil and temporary possession of land at the surface)

No. A	Land interest name/organisation and land agent's name (if applicable) B	Type of interest C	Plot(s) D	Land require ment E	Status of negotiations with land interest F G H	RR ref. no(s). I	WR ref. no(s). J	This version: 4.0 (August 2023)	
								Previous version: 3.0 (July 2023)	
								Change	
								Cell in this row with change	Cell content in previous version
982 Cont'd			29-63	CAR					
			29-64	CA					
			29-65	CAR					
			29-68	CA					
			29-69	CA					
			29-71	CA					
			29-73	CA					
			29-75	CA					
			29-77	CA					
			29-78	CA					
			29-81	CA					
			29-82	CA					
			29-83	CA					
			29-84	CA					
			29-85	CA					
			29-86	CA					
			29-87	CA					
			29-88	CA					
		29-89	CA						
		29-90	CA						

CA (Compulsory acquisition), CAR (Compulsory acquisition of rights over land and temporary possession), TP (Temporary possession)
 CAS (Compulsory acquisition of subsoil), CASTPS (Compulsory acquisition of subsoil and temporary possession of land at the surface)

No. A	Land interest name/organisation and land agent's name (if applicable) B	Type of interest C	Plot(s) D	Land require ment E	Status of negotiations with land interest F G H	RR ref. no(s). I	WR ref. no(s). J	This version: 4.0 (August 2023)	
								Previous version: 3.0 (July 2023)	
								Change	
								Cell in this row with change	Cell content in previous version
982 Cont'd			29-91	CA					
			29-92	CA					
			29-93	CA					
			29-95	CA					
			29-96	CA					
			29-97	CA					
			29-98	CA					
			29-100	CA					
			29-101	CA					
			29-102	CA					
			29-104	CA					
			29-105	CA					
			29-107	CA					
			29-108	CA					
			29-110	CA					
			29-111	CA					
			29-112	CA					
		29-115	CAR						
		29-116	CA						
		29-117	CA						

CA (Compulsory acquisition), CAR (Compulsory acquisition of rights over land and temporary possession), TP (Temporary possession)
 CAS (Compulsory acquisition of subsoil), CASTPS (Compulsory acquisition of subsoil and temporary possession of land at the surface)

No. A	Land interest name/organisation and land agent's name (if applicable) B	Type of interest C	Plot(s) D	Land requirement E	Status of negotiations with land interest F G H	RR ref. no(s). I	WR ref. no(s). J	This version: 4.0 (August 2023)	
								Previous version: 3.0 (July 2023)	
								Change	
								Cell in this row with change	Cell content in previous version
982 Cont'd			29-118	CA					
			29-119	CA					
			29-120	CA					
			29-122	CA					
			29-123	CA					
			29-124	CA					
			29-125	CA					
			29-126	CA					
			29-127	CA					
			29-129	CA					
			29-130	CA					
			29-132	CA					
			29-133	CA					
			29-134	CA					
			29-135	CA					
			29-136	CA					
			29-137	CA					
29-138	CA								
29-139	CA								
29-140	CAR								

CA (Compulsory acquisition), CAR (Compulsory acquisition of rights over land and temporary possession), TP (Temporary possession)
 CAS (Compulsory acquisition of subsoil), CASTPS (Compulsory acquisition of subsoil and temporary possession of land at the surface)

No. A	Land interest name/organisation and land agent's name (if applicable) B	Type of interest C	Plot(s) D	Land require ment E	Status of negotiations with land interest F G H	RR ref. no(s). I	WR ref. no(s). J	This version: 4.0 (August 2023)	
								Previous version: 3.0 (July 2023)	
								Change	
								Cell in this row with change	Cell content in previous version
982 Cont'd			29-142	CA					
			29-143	CA					
			29-144	CA					
			29-145	CA					
			29-146	CA					
			29-147	CA					
			29-148	CA					
			29-149	CA					
			29-150	CA					
			29-151	CA					
			29-152	CA					
			29-153	CA					
			29-154	CA					
			29-155	CA					
			29-156	CA					
			29-161	CA					
			29-162	CA					
		29-163	CA						
		29-164	CA						
		29-165	CA						

CA (Compulsory acquisition), CAR (Compulsory acquisition of rights over land and temporary possession), TP (Temporary possession)
 CAS (Compulsory acquisition of subsoil), CASTPS (Compulsory acquisition of subsoil and temporary possession of land at the surface)

No. A	Land interest name/organisation and land agent's name (if applicable) B	Type of interest C	Plot(s) D	Land requirement E	Status of negotiations with land interest F G H	RR ref. no(s). I	WR ref. no(s). J	This version: 4.0 (August 2023)	
								Previous version: 3.0 (July 2023)	
								Change	
								Cell in this row with change	Cell content in previous version
982 Cont'd			29-166	CA					
			29-167	CA					
			29-168	CA					
			29-171	CA					
			29-174	CA					
			29-175	CA					
			29-176	CA					
			29-178	CA					
			29-179	CA					
			29-182	CA					
			29-183	CA					
			29-184	CA					
			29-185	CA					
			29-187	CA					
			29-188	CA					
			29-189	CA					
			29-190	CA					
		29-191	CA						
		29-193	CA						
		29-194	CA						

CA (Compulsory acquisition), CAR (Compulsory acquisition of rights over land and temporary possession), TP (Temporary possession)
 CAS (Compulsory acquisition of subsoil), CASTPS (Compulsory acquisition of subsoil and temporary possession of land at the surface)

No. A	Land interest name/organisation and land agent's name (if applicable) B	Type of interest C	Plot(s) D	Land require ment E	Status of negotiations with land interest F G H	RR ref. no(s). I	WR ref. no(s). J	This version: 4.0 (August 2023)	
								Previous version: 3.0 (July 2023)	
								Change	
								Cell in this row with change	Cell content in previous version
982 Cont'd			29-196	CA					
			29-197	CA					
			29-198	CA					
			29-199	CA					
			29-200	CA					
			29-201	CA					
			29-202	CAR					
			29-203	CA					
			29-204	CA					
			29-206	CA					
			29-207	CA					
			29-210	CA					
			29-213	CAR					
			29-214	CA					
			29-216	CA					
			29-218	CA					
			29-219	CA					
			29-220	CA					
		29-222	CA						
		29-223	CA						

CA (Compulsory acquisition), CAR (Compulsory acquisition of rights over land and temporary possession), TP (Temporary possession)
 CAS (Compulsory acquisition of subsoil), CASTPS (Compulsory acquisition of subsoil and temporary possession of land at the surface)

No. A	Land interest name/organisation and land agent's name (if applicable) B	Type of interest C	Plot(s) D	Land requirement E	Status of negotiations with land interest F G H	RR ref. no(s). I	WR ref. no(s). J	This version: 4.0 (August 2023)	
								Previous version: 3.0 (July 2023)	
								Change	
								Cell in this row with change	Cell content in previous version
982 Cont'd			29-224	CA					
			29-225	CA					
			29-227	CA					
			29-228	CA					
			29-229	CA					
			29-231	CAR					
			29-232	CA					
			29-233	CA					
			29-235	CA					
			29-236	CAR					
			29-237	CAR					
			29-238	CAR					
			29-241	CA					
			29-243	CA					
			29-247	CAR					
			29-249	CAR					
			29-250	CAR					
		29-252	CA						
		29-253	CA						
		29-259	CA						

CA (Compulsory acquisition), CAR (Compulsory acquisition of rights over land and temporary possession), TP (Temporary possession)
 CAS (Compulsory acquisition of subsoil), CASTPS (Compulsory acquisition of subsoil and temporary possession of land at the surface)

No. A	Land interest name/organisation and land agent's name (if applicable) B	Type of interest C	Plot(s) D	Land require ment E	Status of negotiations with land interest F G H	RR ref. no(s). I	WR ref. no(s). J	This version: 4.0 (August 2023)	
								Previous version: 3.0 (July 2023)	
								Change	
								Cell in this row with change	Cell content in previous version
982 Cont'd			29-262	CAR					
			29-263	CAR					
			29-267	CAR					
			29-278	CA					
			29-279	CA					
			29-280	CA					
			29-282	CAR					
			29-283	CAR					
			30-01	CAR					
			30-02	CAR					
			30-03	CA					
			30-04	CAR					
			30-05	CAR					
			30-06	CAR					
			30-07	CAR					
			30-08	CAR					
			30-09	CAR					
		30-10	CAR						
		30-11	CAR						
		30-13	CA						

CA (Compulsory acquisition), CAR (Compulsory acquisition of rights over land and temporary possession), TP (Temporary possession)
 CAS (Compulsory acquisition of subsoil), CASTPS (Compulsory acquisition of subsoil and temporary possession of land at the surface)

No. A	Land interest name/organisation and land agent's name (if applicable) B	Type of interest C	Plot(s) D	Land require ment E	Status of negotiations with land interest F G H	RR ref. no(s). I	WR ref. no(s). J	This version: 4.0 (August 2023)	
								Previous version: 3.0 (July 2023)	
								Change	
								Cell in this row with change	Cell content in previous version
982 Cont'd			30-14	TP					
			30-15	CA					
			30-16	CA					
			30-17	TP					
			30-18	CA					
			30-19	TP					
			30-20	TP					
			30-21	TP					
			30-22	TP					
			30-23	TP					
			30-24	TP					
			30-25	TP					
			30-26	TP					
			30-27	TP					
			30-28	TP					
			30-29	TP					
		30-30	TP						
		30-31	TP						
		30-32	TP						
		30-33	TP						

CA (Compulsory acquisition), CAR (Compulsory acquisition of rights over land and temporary possession), TP (Temporary possession)
 CAS (Compulsory acquisition of subsoil), CASTPS (Compulsory acquisition of subsoil and temporary possession of land at the surface)

No. A	Land interest name/organisation and land agent's name (if applicable) B	Type of interest C	Plot(s) D	Land requirement E	Status of negotiations with land interest F G H	RR ref. no(s). I	WR ref. no(s). J	This version: 4.0 (August 2023)	
								Previous version: 3.0 (July 2023)	
								Change	
								Cell in this row with change	Cell content in previous version
982 Cont'd			30-34	TP					
			30-35	TP					
			30-36	TP					
			30-37	TP					
			30-38	TP					
			30-39	TP					
			30-40	TP					
			30-41	TP					
			30-42	TP					
			30-43	TP					
			30-44	TP					
			30-45	TP					
			30-46	TP					
			30-47	TP					
			30-48	TP					
			30-49	TP					
			30-50	TP					
		30-51	TP						
		30-52	TP						
		30-53	TP						

CA (Compulsory acquisition), CAR (Compulsory acquisition of rights over land and temporary possession), TP (Temporary possession)
 CAS (Compulsory acquisition of subsoil), CASTPS (Compulsory acquisition of subsoil and temporary possession of land at the surface)

No. A	Land interest name/organisation and land agent's name (if applicable) B	Type of interest C	Plot(s) D	Land require ment E	Status of negotiations with land interest F G H	RR ref. no(s). I	WR ref. no(s). J	This version: 4.0 (August 2023)	
								Previous version: 3.0 (July 2023)	
								Change	
								Cell in this row with change	Cell content in previous version
982 Cont'd			30-54	TP					
			30-55	TP					
			30-56	TP					
			30-57	TP					
			30-58	TP					
			30-59	TP					
			30-60	TP					
			30-61	TP					
			30-62	TP					
			30-63	TP					
			30-64	TP					
			30-65	TP					
			30-66	TP					
			30-67	TP					
			30-68	TP					
			30-69	TP					
			30-70	CA					
			30-71	TP					
		30-72	TP						
		30-73	TP						

CA (Compulsory acquisition), CAR (Compulsory acquisition of rights over land and temporary possession), TP (Temporary possession)
 CAS (Compulsory acquisition of subsoil), CASTPS (Compulsory acquisition of subsoil and temporary possession of land at the surface)

No. A	Land interest name/organisation and land agent's name (if applicable) B	Type of interest C	Plot(s) D	Land require ment E	Status of negotiations with land interest F G H	RR ref. no(s). I	WR ref. no(s). J	This version: 4.0 (August 2023)	
								Previous version: 3.0 (July 2023)	
								Change	
								Cell in this row with change	Cell content in previous version
982 Cont'd			30-74	CAR					
			30-75	CAR					
			30-76	CAR					
			30-77	CAR					
			30-79	CAR					
			30-80	CAR					
			31-01	CA					
			31-03	CA					
			31-04	CA					
			31-05	TP					
			31-08	TP					
			31-10	CAR					
			31-11	CAR					
			31-13	TP					
			31-14	CAR					
			31-15	CAR					
			31-16	CAR					
			31-17	CAR					
			31-18	TP					
		31-20	CAR						

CA (Compulsory acquisition), CAR (Compulsory acquisition of rights over land and temporary possession), TP (Temporary possession)
 CAS (Compulsory acquisition of subsoil), CASTPS (Compulsory acquisition of subsoil and temporary possession of land at the surface)

No. A	Land interest name/organisation and land agent's name (if applicable) B	Type of interest C	Plot(s) D	Land requirement E	Status of negotiations with land interest F G H	RR ref. no(s). I	WR ref. no(s). J	This version: 4.0 (August 2023)	
								Previous version: 3.0 (July 2023)	
								Change	
								Cell in this row with change	Cell content in previous version
982 Cont'd			31-21	CAR					
			31-22	CAR					
			31-23	CA					
			31-24	CA					
			31-25	CA					
			31-26	CA					
			31-27	CA					
			31-28	CA					
			31-29	CA					
			31-30	CA					
			31-31	CA					
			31-32	CA					
			31-33	CA					
			31-34	CA					
			31-35	CA					
			31-36	CA					
			32-01	CA					
			32-02	CA					
			32-03	CA					
32-04	CA								

CA (Compulsory acquisition), CAR (Compulsory acquisition of rights over land and temporary possession), TP (Temporary possession)
 CAS (Compulsory acquisition of subsoil), CASTPS (Compulsory acquisition of subsoil and temporary possession of land at the surface)

No. A	Land interest name/organisation and land agent's name (if applicable) B	Type of interest C	Plot(s) D	Land require ment E	Status of negotiations with land interest F G H	RR ref. no(s). I	WR ref. no(s). J	This version: 4.0 (August 2023)	
								Previous version: 3.0 (July 2023)	
								Change	
								Cell in this row with change	Cell content in previous version
982 Cont'd			32-08	CA					
			32-12	TP					
			32-13	TP					
			32-14	TP					
			32-15	CAR					
			32-16	CAR					
			32-17	CAR					
			32-18	CAR					
			32-19	CA					
			32-20	CA					
			32-21	CA					
			32-22	CA					
			32-23	CA					
			32-24	CA					
			32-27	CA					
			32-28	CA					
			32-29	CA					
			32-30	CA					
		32-31	CA						
		32-32	CA						

CA (Compulsory acquisition), CAR (Compulsory acquisition of rights over land and temporary possession), TP (Temporary possession)
 CAS (Compulsory acquisition of subsoil), CASTPS (Compulsory acquisition of subsoil and temporary possession of land at the surface)

No. A	Land interest name/organisation and land agent's name (if applicable) B	Type of interest C	Plot(s) D	Land require ment E	Status of negotiations with land interest F G H	RR ref. no(s). I	WR ref. no(s). J	This version: 4.0 (August 2023)	
								Previous version: 3.0 (July 2023)	
								Change	
								Cell in this row with change	Cell content in previous version
982 Cont'd			32-33	CAR					
			32-35	CAR					
			32-37	CA					
			32-38	CA					
			32-40	CA					
			32-41	CA					
			32-42	CA					
			32-43	CA					
			32-46	CA					
			32-49	CAR					
			32-50	CA					
			32-51	CA					
			32-52	CA					
			32-54	CA					
			32-56	CA					
			32-57	TP					
			32-58	CAR					
			32-59	CAR					
		32-60	CA						
		32-62	CA						

CA (Compulsory acquisition), CAR (Compulsory acquisition of rights over land and temporary possession), TP (Temporary possession)
 CAS (Compulsory acquisition of subsoil), CASTPS (Compulsory acquisition of subsoil and temporary possession of land at the surface)

No. A	Land interest name/organisation and land agent's name (if applicable) B	Type of interest C	Plot(s) D	Land requirement E	Status of negotiations with land interest F G H	RR ref. no(s). I	WR ref. no(s). J	This version: 4.0 (August 2023)	
								Previous version: 3.0 (July 2023)	
								Change	
								Cell in this row with change	Cell content in previous version
982 Cont'd			32-64	CA					
			32-67	CA					
			32-68	CA					
			32-69	CA					
			32-70	CA					
			32-71	CA					
			32-72	CA					
			32-73	CA					
			32-74	CA					
			32-75	CA					
			32-76	CA					
			32-77	CA					
			32-78	TP					
			32-80	CA					
			32-81	TP					
			32-82	CA					
			32-84	CAR					
			32-85	TP					
		32-86	CA						
		32-88	CA						

CA (Compulsory acquisition), CAR (Compulsory acquisition of rights over land and temporary possession), TP (Temporary possession)
 CAS (Compulsory acquisition of subsoil), CASTPS (Compulsory acquisition of subsoil and temporary possession of land at the surface)

No. A	Land interest name/organisation and land agent's name (if applicable) B	Type of interest C	Plot(s) D	Land requirement E	Status of negotiations with land interest F G H	RR ref. no(s). I	WR ref. no(s). J	This version: 4.0 (August 2023)	
								Previous version: 3.0 (July 2023)	
								Change	
								Cell in this row with change	Cell content in previous version
982 Cont'd			32-89	CA					
			32-92	TP					
			32-93	CAR					
			32-95	CA					
			32-96	CA					
			32-97	CA					
			32-98	CA					
			32-99	CA					
			32-100	CA					
			32-101	CA					
			32-105	CA					
			32-106	CA					
			32-107	CA					
			32-108	CA					
			32-109	TP					
		32-110	CAR						
		32-111	CAR						
		32-112	CA						
		32-113	CA						
		32-114	CA						

CA (Compulsory acquisition), CAR (Compulsory acquisition of rights over land and temporary possession), TP (Temporary possession)
 CAS (Compulsory acquisition of subsoil), CASTPS (Compulsory acquisition of subsoil and temporary possession of land at the surface)

No. A	Land interest name/organisation and land agent's name (if applicable) B	Type of interest C	Plot(s) D	Land require ment E	Status of negotiations with land interest F G H	RR ref. no(s). I	WR ref. no(s). J	This version: 4.0 (August 2023)	
								Previous version: 3.0 (July 2023)	
								Change	
								Cell in this row with change	Cell content in previous version
982 Cont'd			32-115	TP					
			32-116	CAR					
			32-117	TP					
			32-118	CAR					
			32-121	CA					
			32-122	CAR					
			32-123	CA					
			32-124	CAR					
			32-125	CAR					
			32-126	CA					
			32-127	CA					
			32-128	CAR					
			32-129	CAR					
			32-130	CAR					
			32-131	CA					
			32-132	CA					
			32-133	CAR					
		32-134	TP						
		32-136	CAR						
		32-139	CAR						

CA (Compulsory acquisition), CAR (Compulsory acquisition of rights over land and temporary possession), TP (Temporary possession)
 CAS (Compulsory acquisition of subsoil), CASTPS (Compulsory acquisition of subsoil and temporary possession of land at the surface)

No. A	Land interest name/organisation and land agent's name (if applicable) B	Type of interest C	Plot(s) D	Land require ment E	Status of negotiations with land interest F G H	RR ref. no(s). I	WR ref. no(s). J	This version: 4.0 (August 2023)	
								Previous version: 3.0 (July 2023)	
								Change	
								Cell in this row with change	Cell content in previous version
982 Cont'd			32-140	CAR					
			32-141	CAR					
			32-142	CAR					
			32-144	CAR					
			32-145	CAR					
			32-146	CA					
			32-148	CAR					
			32-149	TP					
			32-150	CA					
			32-151	CA					
			32-153	TP					
			32-154	CA					
			32-155	CAR					
			32-156	CAR					
			32-157	CAR					
			32-158	TP					
			32-159	CAR					
32-160	CAR								
32-161	CA								
32-162	TP								

CA (Compulsory acquisition), CAR (Compulsory acquisition of rights over land and temporary possession), TP (Temporary possession)
 CAS (Compulsory acquisition of subsoil), CASTPS (Compulsory acquisition of subsoil and temporary possession of land at the surface)

No. A	Land interest name/organisation and land agent's name (if applicable) B	Type of interest C	Plot(s) D	Land require ment E	Status of negotiations with land interest F G H	RR ref. no(s). I	WR ref. no(s). J	This version: 4.0 (August 2023)	
								Previous version: 3.0 (July 2023)	
								Change	
								Cell in this row with change	Cell content in previous version
982 Cont'd			32-164	CAR					
			32-165	TP					
			32-167	CA					
			32-168	CAR					
			32-169	CAR					
			32-170	CAR					
			32-171	CAR					
			32-172	CAR					
			32-173	CAR					
			32-174	CAR					
			32-177	CAR					
			32-178	CAR					
			32-179	CAR					
			32-181	TP					
			32-182	TP					
			32-184	CA					
			32-185	CA					
			32-186	TP					
33-01	CAR								
33-02	CAR								

CA (Compulsory acquisition), CAR (Compulsory acquisition of rights over land and temporary possession), TP (Temporary possession)
 CAS (Compulsory acquisition of subsoil), CASTPS (Compulsory acquisition of subsoil and temporary possession of land at the surface)

No. A	Land interest name/organisation and land agent's name (if applicable) B	Type of interest C	Plot(s) D	Land require ment E	Status of negotiations with land interest F G H	RR ref. no(s). I	WR ref. no(s). J	This version: 4.0 (August 2023)	
								Previous version: 3.0 (July 2023)	
								Change	
								Cell in this row with change	Cell content in previous version
982 Cont'd			33-03	CAR					
			33-07	CA					
			33-08	CAR					
			33-15	CA					
			33-16	CA					
			33-17	CAR					
			33-18	CA					
			33-19	TP					
			33-21	CA					
			33-22	CA					
			33-23	CA					
			33-27	CA					
			33-28	CA					
			33-32	CA					
			33-33	CA					
			33-35	CAR					
			33-43	CA					
			33-44	CA					
		33-45	CA						
		33-46	CA						

CA (Compulsory acquisition), CAR (Compulsory acquisition of rights over land and temporary possession), TP (Temporary possession)
 CAS (Compulsory acquisition of subsoil), CASTPS (Compulsory acquisition of subsoil and temporary possession of land at the surface)

No. A	Land interest name/organisation and land agent's name (if applicable) B	Type of interest C	Plot(s) D	Land require ment E	Status of negotiations with land interest F G H	RR ref. no(s). I	WR ref. no(s). J	This version: 4.0 (August 2023)	
								Previous version: 3.0 (July 2023)	
								Change	
								Cell in this row with change	Cell content in previous version
982 Cont'd			33-47	CAR					
			33-49	CAR					
			33-51	CA					
			33-57	CA					
			33-59	CA					
			33-62	CA					
			33-65	CA					
			33-73	CA					
			33-76	CA					
			33-77	CAR					
			33-78	CAR					
			33-79	CAR					
			33-80	CAR					
			33-81	CAR					
			33-83	CAR					
			33-84	CAR					
			33-86	CAR					
		33-88	CAR						
		33-90	CAR						
		33-91	CAR						

CA (Compulsory acquisition), CAR (Compulsory acquisition of rights over land and temporary possession), TP (Temporary possession)
 CAS (Compulsory acquisition of subsoil), CASTPS (Compulsory acquisition of subsoil and temporary possession of land at the surface)

No. A	Land interest name/organisation and land agent's name (if applicable) B	Type of interest C	Plot(s) D	Land require ment E	Status of negotiations with land interest F G H	RR ref. no(s). I	WR ref. no(s). J	This version: 4.0 (August 2023)	
								Previous version: 3.0 (July 2023)	
								Change	
								Cell in this row with change	Cell content in previous version
982 Cont'd			33-93	CAR					
			33-94	CAR					
			33-95	CA					
			33-96	CA					
			33-98	CAR					
			33-99	CAR					
			33-100	CAR					
			33-101	CAR					
			33-103	CAR					
			33-104	CAR					
			33-105	CAR					
			33-106	CAR					
			33-107	CAR					
			33-108	CAR					
			33-109	CAR					
		33-110	CAR						
		33-111	CA						
		33-112	CAR						
		33-113	CAR						
		33-114	CAR						

CA (Compulsory acquisition), CAR (Compulsory acquisition of rights over land and temporary possession), TP (Temporary possession)
 CAS (Compulsory acquisition of subsoil), CASTPS (Compulsory acquisition of subsoil and temporary possession of land at the surface)

No. A	Land interest name/organisation and land agent's name (if applicable) B	Type of interest C	Plot(s) D	Land require ment E	Status of negotiations with land interest F G H	RR ref. no(s). I	WR ref. no(s). J	This version: 4.0 (August 2023)	
								Previous version: 3.0 (July 2023)	
								Change	
								Cell in this row with change	Cell content in previous version
982 Cont'd			33-116	CAR					
			33-117	CAR					
			33-118	CAR					
			33-119	CAR					
			33-120	CAR					
			33-121	CAR					
			33-122	CAR					
			33-123	CAR					
			33-124	CAR					
			33-125	CAR					
			33-126	CAR					
			33-127	CAR					
			33-128	CAR					
			33-129	CAR					
			33-130	CAR					
			33-131	CAR					
		33-132	CAR						
		33-133	CAR						
		33-134	CAR						
		33-135	CAR						

CA (Compulsory acquisition), CAR (Compulsory acquisition of rights over land and temporary possession), TP (Temporary possession)
 CAS (Compulsory acquisition of subsoil), CASTPS (Compulsory acquisition of subsoil and temporary possession of land at the surface)

No. A	Land interest name/organisation and land agent's name (if applicable) B	Type of interest C	Plot(s) D	Land require ment E	Status of negotiations with land interest F G H	RR ref. no(s). I	WR ref. no(s). J	This version: 4.0 (August 2023)	
								Previous version: 3.0 (July 2023)	
								Change	
								Cell in this row with change	Cell content in previous version
982 Cont'd			33-136	CAR					
			33-137	CAR					
			33-138	CAR					
			33-139	CAR					
			33-140	CAR					
			33-141	CAR					
			33-142	CAR					
			33-143	CAR					
			33-144	CAR					
			33-145	CAR					
			33-146	CAR					
			33-147	CAR					
			33-148	CAR					
			33-149	CAR					
			33-150	CAR					
			33-151	CAR					
			33-152	CAR					
		33-153	CAR						
		33-154	CAR						
		33-155	CAR						

CA (Compulsory acquisition), CAR (Compulsory acquisition of rights over land and temporary possession), TP (Temporary possession)
 CAS (Compulsory acquisition of subsoil), CASTPS (Compulsory acquisition of subsoil and temporary possession of land at the surface)

No. A	Land interest name/organisation and land agent's name (if applicable) B	Type of interest C	Plot(s) D	Land require ment E	Status of negotiations with land interest F G H	RR ref. no(s). I	WR ref. no(s). J	This version: 4.0 (August 2023)	
								Previous version: 3.0 (July 2023)	
								Change	
								Cell in this row with change	Cell content in previous version
982 Cont'd			33-156	CAR					
			33-157	CAR					
			33-158	CAR					
			33-159	CAR					
			33-160	CAR					
			33-161	CAR					
			33-162	CAR					
			33-163	CAR					
			33-164	CAR					
			33-165	CAR					
			33-166	CAR					
			33-167	CAR					
			33-168	CAR					
			33-169	CAR					
			33-170	CAR					
			33-171	CAR					
			33-172	CAR					
		33-173	CAR						
		33-174	CAR						
		33-176	CAR						

CA (Compulsory acquisition), CAR (Compulsory acquisition of rights over land and temporary possession), TP (Temporary possession)
 CAS (Compulsory acquisition of subsoil), CASTPS (Compulsory acquisition of subsoil and temporary possession of land at the surface)

No. A	Land interest name/organisation and land agent's name (if applicable) B	Type of interest C	Plot(s) D	Land require ment E	Status of negotiations with land interest F G H	RR ref. no(s). I	WR ref. no(s). J	This version: 4.0 (August 2023)	
								Previous version: 3.0 (July 2023)	
								Change	
								Cell in this row with change	Cell content in previous version
982 Cont'd			33-177	CAR					
			33-178	CAR					
			33-180	CAR					
			33-181	CAR					
			33-182	CAR					
			33-183	CAR					
			33-184	CAR					
			33-185	CAR					
			33-186	CAR					
			33-187	CAR					
			33-188	CAR					
			33-189	CAR					
			33-190	CAR					
			33-191	CAR					
			33-192	CAR					
			33-195	CAR					
			33-196	CAR					
		33-197	CAR						
		33-199	CAR						
		33-200	CAR						

CA (Compulsory acquisition), CAR (Compulsory acquisition of rights over land and temporary possession), TP (Temporary possession)
 CAS (Compulsory acquisition of subsoil), CASTPS (Compulsory acquisition of subsoil and temporary possession of land at the surface)

No. A	Land interest name/organisation and land agent's name (if applicable) B	Type of interest C	Plot(s) D	Land require ment E	Status of negotiations with land interest F G H	RR ref. no(s). I	WR ref. no(s). J	This version: 4.0 (August 2023)	
								Previous version: 3.0 (July 2023)	
								Change	
								Cell in this row with change	Cell content in previous version
982 Cont'd			33-202	CAR					
			33-203	CAR					
			33-205	CAR					
			33-206	CAR					
			33-208	CAR					
			33-209	CAR					
			33-210	CAR					
			33-211	CAR					
			33-212	CAR					
			33-214	CA					
			33-215	CAR					
			33-216	CA					
			33-217	CAR					
			33-218	CA					
			33-219	CAR					
			33-220	CAR					
			33-221	CAR					
		33-222	CAR						
		33-223	CA						
		33-224	TP						

CA (Compulsory acquisition), CAR (Compulsory acquisition of rights over land and temporary possession), TP (Temporary possession)
 CAS (Compulsory acquisition of subsoil), CASTPS (Compulsory acquisition of subsoil and temporary possession of land at the surface)

No. A	Land interest name/organisation and land agent's name (if applicable) B	Type of interest C	Plot(s) D	Land require ment E	Status of negotiations with land interest F G H	RR ref. no(s). I	WR ref. no(s). J	This version: 4.0 (August 2023)	
								Previous version: 3.0 (July 2023)	
								Change	
								Cell in this row with change	Cell content in previous version
982 Cont'd			33-225	CAR					
			33-226	TP					
			33-227	CAR					
			33-228	CAR					
			33-230	CAR					
			33-231	CAR					
			33-232	CAR					
			33-233	CAR					
			33-234	TP					
			33-235	TP					
			33-236	CAR					
			33-237	TP					
			33-238	CAR					
			33-239	CAR					
			33-240	CAR					
			33-241	CAR					
			33-243	CAR					
		33-244	CAR						
		33-245	CAR						
		33-246	CAR						

CA (Compulsory acquisition), CAR (Compulsory acquisition of rights over land and temporary possession), TP (Temporary possession)
 CAS (Compulsory acquisition of subsoil), CASTPS (Compulsory acquisition of subsoil and temporary possession of land at the surface)

No. A	Land interest name/organisation and land agent's name (if applicable) B	Type of interest C	Plot(s) D	Land require ment E	Status of negotiations with land interest F G H	RR ref. no(s). I	WR ref. no(s). J	This version: 4.0 (August 2023)	
								Previous version: 3.0 (July 2023)	
								Change	
								Cell in this row with change	Cell content in previous version
982 Cont'd			33-247	CAR					
			33-248	CAR					
			33-250	CAR					
			33-251	CAR					
			33-252	CAR					
			33-254	TP					
			33-255	TP					
			33-256	CAR					
			33-258	CAR					
			33-259	TP					
			33-260	CAR					
			33-262	CAR					
			33-263	TP					
			33-264	CAR					
			33-267	CAR					
			33-269	CAR					
			33-271	CAR					
			33-272	CAR					
		33-274	CAR						
		33-275	CAR						

CA (Compulsory acquisition), CAR (Compulsory acquisition of rights over land and temporary possession), TP (Temporary possession)
 CAS (Compulsory acquisition of subsoil), CASTPS (Compulsory acquisition of subsoil and temporary possession of land at the surface)

No. A	Land interest name/organisation and land agent's name (if applicable) B	Type of interest C	Plot(s) D	Land require ment E	Status of negotiations with land interest F G H	RR ref. no(s). I	WR ref. no(s). J	This version: 4.0 (August 2023)	
								Previous version: 3.0 (July 2023)	
								Change	
								Cell in this row with change	Cell content in previous version
982 Cont'd			33-277	CAR					
			33-279	CAR					
			33-281	TP					
			33-283	CAR					
			33-284	CAR					
			33-286	CAR					
			33-287	CAR					
			33-292	CA					
			33-293	CA					
			33-295	CA					
			33-300	CAR					
			33-301	CAR					
			34-01	CAR					
			34-02	CAR					
			34-08	CA					
			34-09	CA					
			34-10	CA					
			34-21	CA					
			34-22	CA					
		34-23	CAR						

CA (Compulsory acquisition), CAR (Compulsory acquisition of rights over land and temporary possession), TP (Temporary possession)
 CAS (Compulsory acquisition of subsoil), CASTPS (Compulsory acquisition of subsoil and temporary possession of land at the surface)

No. A	Land interest name/organisation and land agent's name (if applicable) B	Type of interest C	Plot(s) D	Land requirement E	Status of negotiations with land interest F G H	RR ref. no(s). I	WR ref. no(s). J	This version: 4.0 (August 2023)	
								Previous version: 3.0 (July 2023)	
								Change	
								Cell in this row with change	Cell content in previous version
982 Cont'd			34-24	CAR					
			34-25	CAR					
			34-26	CAR					
			34-27	TP					
			34-28	TP					
			34-31	CAR					
			34-39	CAR					
			34-40	CAR					
			34-41	CAR					
			34-43	CAR					
			34-44	CAR					
			35-02	CAR					
			35-03	CAR					
			35-09	CAR					
			35-12	CA					
			35-13	CAR					
			35-14	CA					
			35-18	CA					
			35-19	CAR					
			35-34	CAR					

CA (Compulsory acquisition), CAR (Compulsory acquisition of rights over land and temporary possession), TP (Temporary possession)
 CAS (Compulsory acquisition of subsoil), CASTPS (Compulsory acquisition of subsoil and temporary possession of land at the surface)

No. A	Land interest name/organisation and land agent's name (if applicable) B	Type of interest C	Plot(s) D	Land require ment E	Status of negotiations with land interest F G H	RR ref. no(s). I	WR ref. no(s). J	This version: 4.0 (August 2023)	
								Previous version: 3.0 (July 2023)	
								Change	
								Cell in this row with change	Cell content in previous version
982 Cont'd			35-43	CA					
			35-44	CA					
			35-52	CA					
			35-53	CAR					
			35-56	CAR					
			35-60	CA					
			36-01	CAR					
			36-02	CAR					
			36-03	CAR					
			37-06	CAR					
			37-07	CAR					
			38-01	CAR					
			38-02	TP					
			38-05	CA					
			38-06	CA					
			38-07	CA					
			38-08	CA					
			38-10	TP					
		38-14	CAR						
		38-20	CAR						

CA (Compulsory acquisition), CAR (Compulsory acquisition of rights over land and temporary possession), TP (Temporary possession)
 CAS (Compulsory acquisition of subsoil), CASTPS (Compulsory acquisition of subsoil and temporary possession of land at the surface)

No. A	Land interest name/organisation and land agent's name (if applicable) B	Type of interest C	Plot(s) D	Land require ment E	Status of negotiations with land interest F G H	RR ref. no(s). I	WR ref. no(s). J	This version: 4.0 (August 2023)	
								Previous version: 3.0 (July 2023)	
								Change	
								Cell in this row with change	Cell content in previous version
982 Cont'd			38-21	CA					
			38-22	CAR					
			38-23	TP					
			38-24	CAR					
			38-26	CA					
			38-27	CA					
			38-29	TP					
			38-31	CAR					
			38-32	CAR					
			38-34	CAR					
			38-35	CAR					
			38-36	TP					
			38-37	TP					
			38-39	TP					
			38-40	CAR					
			38-43	CAR					
			38-44	CAR					
		38-47	CAR						
		38-50	CA						
		38-55	CAR						

CA (Compulsory acquisition), CAR (Compulsory acquisition of rights over land and temporary possession), TP (Temporary possession)
 CAS (Compulsory acquisition of subsoil), CASTPS (Compulsory acquisition of subsoil and temporary possession of land at the surface)

No. A	Land interest name/organisation and land agent's name (if applicable) B	Type of interest C	Plot(s) D	Land require ment E	Status of negotiations with land interest F G H	RR ref. no(s). I	WR ref. no(s). J	This version: 4.0 (August 2023)	
								Previous version: 3.0 (July 2023)	
								Change	
								Cell in this row with change	Cell content in previous version
982 Cont'd			38-56	CA					
			38-57	CA					
			38-58	CA					
			38-60	CAR					
			38-61	CAR					
			38-64	CAR					
			38-65	CAR					
			39-07	CA					
			39-08	TP					
			39-10	CA					
			39-11	CA					
			39-20	CAR					
			39-26	TP					
			39-29	CAR					
			39-31	CAR					
			39-32	CAR					
			39-33	CAR					
			39-34	CA					
		39-35	CA						
		39-36	CA						

CA (Compulsory acquisition), CAR (Compulsory acquisition of rights over land and temporary possession), TP (Temporary possession)
 CAS (Compulsory acquisition of subsoil), CASTPS (Compulsory acquisition of subsoil and temporary possession of land at the surface)

No. A	Land interest name/organisation and land agent's name (if applicable) B	Type of interest C	Plot(s) D	Land requirement E	Status of negotiations with land interest F G H	RR ref. no(s). I	WR ref. no(s). J	This version: 4.0 (August 2023)	
								Previous version: 3.0 (July 2023)	
								Change	
								Cell in this row with change	Cell content in previous version
982 Cont'd			39-37	CA					
			39-38	CA					
			39-39	CA					
			39-40	CA					
			39-41	CA					
			39-43	CA					
			39-44	CA					
			39-47	CA					
			39-48	CA					
			39-49	CA					
			39-50	CAR					
			39-51	CA					
			39-52	CAR					
			39-53	CA					
			39-54	CAR					
			39-55	CAR					
			39-56	CA					
			39-57	CAR					
		39-58	CA						
		39-59	CAR						

CA (Compulsory acquisition), CAR (Compulsory acquisition of rights over land and temporary possession), TP (Temporary possession)
 CAS (Compulsory acquisition of subsoil), CASTPS (Compulsory acquisition of subsoil and temporary possession of land at the surface)

No. A	Land interest name/organisation and land agent's name (if applicable) B	Type of interest C	Plot(s) D	Land requirement E	Status of negotiations with land interest F G H	RR ref. no(s). I	WR ref. no(s). J	This version: 4.0 (August 2023)	
								Previous version: 3.0 (July 2023)	
								Change	
								Cell in this row with change	Cell content in previous version
982 Cont'd			39-60	CA					
			39-61	CA					
			39-63	CA					
			39-65	CAR					
			39-71	CA					
			39-80	TP					
			39-83	CAR					
			39-84	TP					
			40-14	CA					
			40-15	CA					
			40-19	CA					
			40-24	CA					
			40-25	CA					
			40-26	CA					
			40-27	CA					
			41-02	CAR					
			41-10	CAR					
			41-11	CAR				D, E	new row added
		41-12	TP				D, E	new row added	
		41-20	TP				D, E	new row added	

CA (Compulsory acquisition), CAR (Compulsory acquisition of rights over land and temporary possession), TP (Temporary possession)
 CAS (Compulsory acquisition of subsoil), CASTPS (Compulsory acquisition of subsoil and temporary possession of land at the surface)

No. A	Land interest name/organisation and land agent's name (if applicable) B	Type of interest C	Plot(s) D	Land require ment E	Status of negotiations with land interest F G H	RR ref. no(s). I	WR ref. no(s). J	This version: 4.0 (August 2023)	
								Previous version: 3.0 (July 2023)	
								Change	
								Cell in this row with change	Cell content in previous version
982 Cont'd			41-21	CA				D, E	new row added
			41-24	CAR				D, E	new row added
			41-36	CAR				D, E	new row added
			41-37	CAR				D, E	new row added
			41-38	CAR				D, E	new row added
			41-39	TP				D, E	new row added
			41-40	CAR				D, E	new row added
			41-41	CAR				D, E	new row added
			41-43	CAR				D, E	new row added
			42-51	CA				D, E	new row added
			42-178	CAR				D, E	new row added
			42-181	CAR				D, E	new row added
			42-182	CAR				D, E	new row added
			42-183	CAR				D, E	new row added
			42-184	CAR				D, E	new row added
			42-185	CAR				D, E	new row added
			44-120	CAR				D, E	new row added
			44-121	CAR				D, E	new row added
			44-123	CAR				D, E	new row added
			45-176	CAR				D, E	new row added

CA (Compulsory acquisition), CAR (Compulsory acquisition of rights over land and temporary possession), TP (Temporary possession)
 CAS (Compulsory acquisition of subsoil), CASTPS (Compulsory acquisition of subsoil and temporary possession of land at the surface)

No. A	Land interest name/organisation and land agent's name (if applicable) B	Type of interest C	Plot(s) D	Land require ment E	Status of negotiations with land interest F G H	RR ref. no(s). I	WR ref. no(s). J	This version: 4.0 (August 2023)	
								Previous version: 3.0 (July 2023)	
								Change	
								Cell in this row with change	Cell content in previous version
982 Cont'd 983			45-177	CAR				D, E	new row added
	Thurrock Flexible Generation Limited	Cat 2 & 3	16-02	CAR	2019-07-15 Meeting For further details on negotiation progress with Thurrock Power Limited, refer to 9.3 Status of Negotiations with Statutory Undertakers Discussion on Thurrock Power's proposals to construct a jetty/causeway and potential opportunities for the Applicant	RR-1083	N/A	B, J	Thurrock Power Limited (B); new column added - written representation reference (J)
			16-03	TP	2019-07-18 Meeting Follow up meeting to discuss the proposed jetty. The Applicant confirmed it would not be required for the Project				
			16-04	CAR	2019-10-10 Meeting Discussion regarding access proposals and gas pipeline diversion				
			16-05	CAR	2020-02-11 Meeting Discussion regarding access to gas pipeline diversion and the landowner's separate Development Consent Order application				
			16-06	TP	2020-07-13 Letter Design Refinement consultation notification sent				
			16-09	TP	2020-09-09 Meeting Discussion regarding interfaces between the two Projects and programme				
			16-12	CAR	2020-09-30 Meeting Discussion regarding access proposals and gas pipeline diversion				
			16-15	TP	2020-10-22 Meeting Discussion regarding environmental mitigation proposals				
			16-19	CAR	2021-02-26 Meeting Discussion regarding access to gas pipeline diversion and the landowner's separate Development Consent Order application				
			16-22	CAR	2021-03-01 Meeting The Applicant provided land referencing details for the area required for the gas pipeline diversion				
			16-23	TP	2021-03-19 Meeting Discussion regarding access to gas pipeline diversion and Protective Provisions				
			16-26	TP	2021-07-13 Letter Community Impacts consultation notification sent				
			16-29	TP	2021-12-13 Letter Landowner engagement notification sent				

CA (Compulsory acquisition), CAR (Compulsory acquisition of rights over land and temporary possession), TP (Temporary possession)
CAS (Compulsory acquisition of subsoil), CASTPS (Compulsory acquisition of subsoil and temporary possession of land at the surface)

No. A	Land interest name/organisation and land agent's name (if applicable) B	Type of interest C	Plot(s) D	Land require ment E	Status of negotiations with land interest F G H	RR ref. no(s). I	WR ref. no(s). J	This version: 4.0 (August 2023)	
								Previous version: 3.0 (July 2023)	
								Change	
								Cell in this row with change	Cell content in previous version
983 Cont'd			16-32	CAR	2022-03-31 Meeting Discussion regarding the landowner's separate Development Consent Order application submission and proposed water supply and substation				
			16-35	TP	2022-05-13 Letter Local Refinement consultation notification sent				
			16-37	CA	2022-05-24 Letter Local Refinement consultation extension notification sent				
			16-38	CA	2022-05-25 Meeting The landowner provided an update on their Project following the Development Consent Order				
			16-65	TP	2022-06-17 Email The Applicant provided a draft interrelationship document for the landowner to review				
			16-66	TP	2022-06-22 Meeting Discussion regarding the landowner's separate Development Consent Order application submission and proposed water supply and substation				
			17-08	TP	2023-01-08 Letter Section 56 notification sent				
			17-09	TP					
			20-01	CAR					
			20-02	TP					
			20-03	TP					
			20-04	TP					
			20-05	TP					
			20-06	CAR					
			20-07	CAR					
20-08	CAR								

CA (Compulsory acquisition), CAR (Compulsory acquisition of rights over land and temporary possession), TP (Temporary possession)
 CAS (Compulsory acquisition of subsoil), CASTPS (Compulsory acquisition of subsoil and temporary possession of land at the surface)

No. A	Land interest name/organisation and land agent's name (if applicable) B	Type of interest C	Plot(s) D	Land require ment E	Status of negotiations with land interest F G H	RR ref. no(s). I	WR ref. no(s). J	This version: 4.0 (August 2023)	
								Previous version: 3.0 (July 2023)	
								Change	
								Cell in this row with change	Cell content in previous version
983 Cont'd			20-09	CAR					
			20-10	CAR					
			20-11	CAR					
			20-12	CAR					
			20-14	CAR					
			20-18	CAR					
			20-25	CAR					
			20-26	TP					
			20-33	TP					
			20-34	TP					
			20-40	TP					
			20-41	CAR					
			20-42	CAR					
			20-46	TP					
			20-53	CA					
			20-58	CA					
			20-62	CA					
			20-63	CA					
		20-68	CA						
		20-75	CAR						

CA (Compulsory acquisition), CAR (Compulsory acquisition of rights over land and temporary possession), TP (Temporary possession)
 CAS (Compulsory acquisition of subsoil), CASTPS (Compulsory acquisition of subsoil and temporary possession of land at the surface)

No. A	Land interest name/organisation and land agent's name (if applicable) B	Type of interest C	Plot(s) D	Land require ment E	Status of negotiations with land interest F G H	RR ref. no(s). I	WR ref. no(s). J	This version: 4.0 (August 2023)	
								Previous version: 3.0 (July 2023)	
								Change	
								Cell in this row with change	Cell content in previous version
983 Cont'd			21-02	TP					
			21-06	TP					
			21-08	TP					
			21-10	TP					
			21-11	TP					
			21-14	CAR					
			21-15	CAR					
			21-16	CAR					
			21-18	TP					
			21-19	TP					
			21-20	CAR					
			21-24	CAR					
			21-25	CAR					
			21-26	CAR					
			21-29	CAR					
			21-30	TP					
			21-31	TP					
		21-32	TP						
		21-33	CAR						
		21-34	TP						

CA (Compulsory acquisition), CAR (Compulsory acquisition of rights over land and temporary possession), TP (Temporary possession)
 CAS (Compulsory acquisition of subsoil), CASTPS (Compulsory acquisition of subsoil and temporary possession of land at the surface)

No. A	Land interest name/organisation and land agent's name (if applicable) B	Type of interest C	Plot(s) D	Land require ment E	Status of negotiations with land interest F G H	RR ref. no(s). I	WR ref. no(s). J	This version: 4.0 (August 2023)											
								Previous version: 3.0 (July 2023)											
								Change											
								Cell in this row with change	Cell content in previous version										
983 Cont'd			21-35	CAR															
			21-36	CAR															
			23-08	CAR															
			23-19	GAR								D, E	plot deleted in respect of person						
			23-21	CAR															
			23-22	CAR															
			23-24	CAR															
			23-26	CAR															
			23-27	CAR												D, E	plot deleted in respect of person		
			23-30	CAR															
			23-31	CAR													D, E	plot deleted in respect of person	
			23-34	CAR													D, E	plot deleted in respect of person	
			23-36	TP													D, E	plot deleted in respect of person	
			23-37	TP													D, E	plot deleted in respect of person	
			23-43	TP															
			23-52	TP															
			23-68	CA															
			23-106	CA															
23-120	CAR																		
23-181	CAR																		

CA (Compulsory acquisition), CAR (Compulsory acquisition of rights over land and temporary possession), TP (Temporary possession)
 CAS (Compulsory acquisition of subsoil), CASTPS (Compulsory acquisition of subsoil and temporary possession of land at the surface)

No. A	Land interest name/organisation and land agent's name (if applicable) B	Type of interest C	Plot(s) D	Land require ment E	Status of negotiations with land interest F G H	RR ref. no(s). I	WR ref. no(s). J	This version: 4.0 (August 2023)	
								Previous version: 3.0 (July 2023)	
								Change	
								Cell in this row with change	Cell content in previous version
983 Cont'd			23-182	CAR					
			23-183	CAR					
			23-184	CAR					
			23-185	TP					
			23-186	TP					
			24-04	CA					
			24-09	TP					
			24-10	CA					
			24-24	TP					
			24-26	TP					
			24-30	CAR					
			24-32	CAR					
			24-59	CAR					
			24-60	CA					
			25-105	CA					
			25-107	CA					
			25-108	CA					
			25-113	CA					
			27-02	CAR					
		27-07	TP						

CA (Compulsory acquisition), CAR (Compulsory acquisition of rights over land and temporary possession), TP (Temporary possession)
 CAS (Compulsory acquisition of subsoil), CASTPS (Compulsory acquisition of subsoil and temporary possession of land at the surface)

No. A	Land interest name/organisation and land agent's name (if applicable) B	Type of interest C	Plot(s) D	Land requirement E	Status of negotiations with land interest F G H	RR ref. no(s). I	WR ref. no(s). J	This version: 4.0 (August 2023)	
								Previous version: 3.0 (July 2023)	
								Change	
								Cell in this row with change	Cell content in previous version
983 Cont'd			27-08 27-09 27-10 27-18 28-139 28-141 28-143	CA CAR CA CA CAR CAR CAR					
984	Thurrock Investment Limited	Cat 1, 2 & 3	30-06 30-07 30-09 34-01	CAR CAR CAR CAR	An invitation to negotiate and acquire land interests by voluntary agreement has been sent by letter. 2020-01-27 Letter Supplementary consultation notification sent 2020-07-13 Letter Design Refinement consultation notification sent 2020-09-29 Letter An invitation has been sent to negotiate and acquire land interests by voluntary agreement 2021-07-13 Letter Community Impacts consultation notification sent 2021-10-26 Letter An invitation has been sent to negotiate and acquire land interests by voluntary agreement 2022-05-13 Letter Local Refinement consultation notification sent 2023-01-08 Letter Section 56 notification sent	N/A	N/A	J	new column added - written representation reference
985	Thurrock Lifestyle Solutions CIC	Cat 1, 2 & 3	25-69	CAR	An invitation to negotiate and acquire land interests by voluntary agreement has been sent by letter. 2021-07-13 Letter Community Impacts consultation notification sent	N/A	N/A	J	new column added - written representation reference

CA (Compulsory acquisition), CAR (Compulsory acquisition of rights over land and temporary possession), TP (Temporary possession)
 CAS (Compulsory acquisition of subsoil), CASTPS (Compulsory acquisition of subsoil and temporary possession of land at the surface)

No. A	Land interest name/organisation and land agent's name (if applicable) B	Type of interest C	Plot(s) D	Land requirement E	Status of negotiations with land interest F G H	RR ref. no(s). I	WR ref. no(s). J	This version: 4.0 (August 2023)	
								Previous version: 3.0 (July 2023)	
								Change	
								Cell in this row with change	Cell content in previous version
985 Cont'd					2021-10-26 Letter An invitation has been sent to negotiate and acquire land interests by voluntary agreement 2022-05-13 Letter Local Refinement consultation notification sent 2022-05-24 Letter Local Refinement consultation extension notification sent 2023-01-08 Letter Section 56 notification sent				
986	Thurrock Rugby Football Club	Cat 1 & 3	29-26	CAR	Discussions have been held with representatives of the Rugby Club at several consultation events, the landowner and club representatives have also received communications on the Project. Representatives are aware of the project proposals and that they would not have a physical impact on the use of the club. The property is only marginally affected and acquisition of rights by agreement is not being pursued. 2018-10-09 Letter Land Interest Questionnaire sent 2018-10-09 Letter Section 42 Statutory consultation notification sent 2019-02-08 Letter Land Interest Questionnaire reminder sent 2020-01-27 Letter Supplementary consultation notification sent 2020-02-26 Email Correspondence regarding effect of Project on property 2020-03-16 Letter Land Interest Questionnaire sent 2020-07-02 Letter Land Interest Questionnaire response 2020-07-13 Letter Design Refinement consultation notification sent 2020-09-29 Letter An invitation has been sent to negotiate and acquire land interests by voluntary agreement	N/A	N/A	J	new column added - written representation reference

CA (Compulsory acquisition), CAR (Compulsory acquisition of rights over land and temporary possession), TP (Temporary possession)
 CAS (Compulsory acquisition of subsoil), CASTPS (Compulsory acquisition of subsoil and temporary possession of land at the surface)

No. A	Land interest name/organisation and land agent's name (if applicable) B	Type of interest C	Plot(s) D	Land requirement E	Status of negotiations with land interest F G H	RR ref. no(s). I	WR ref. no(s). J	This version: 4.0 (August 2023)	
								Previous version: 3.0 (July 2023)	
								Change	
								Cell in this row with change	Cell content in previous version
986 Cont'd					2020-10-01 Email Correspondence regarding interest in voluntary agreement 2020-10-02 Email Correspondence regarding interest in voluntary agreement 2021-06-24 Email Correspondence regarding voluntary agreement and fee policy 2021-07-13 Letter Community Impacts consultation notification sent 2021-10-26 Letter An invitation has been sent to negotiate and acquire land interests by voluntary agreement 2022-05-13 Letter Local Refinement consultation notification sent 2022-05-24 Letter Local Refinement consultation extension notification sent 2023-01-08 Letter Section 56 notification sent				
987	Timea-Brigitta Vass	Cat 1 & 3	26-45	CAR	An invitation to negotiate and acquire land interests by voluntary agreement has been sent by letter. 2020-07-13 Letter Design Refinement consultation notification sent 2020-09-29 Letter An invitation has been sent to negotiate and acquire land interests by voluntary agreement 2021-07-13 Letter Community Impacts consultation notification sent 2021-10-26 Letter An invitation has been sent to negotiate and acquire land interests by voluntary agreement 2022-05-13 Letter Local Refinement consultation notification sent 2022-05-24 Letter Local Refinement consultation extension notification sent 2023-01-08 Letter Section 56 notification sent	N/A	N/A	J	new column added - written representation reference

CA (Compulsory acquisition), CAR (Compulsory acquisition of rights over land and temporary possession), TP (Temporary possession)
 CAS (Compulsory acquisition of subsoil), CASTPS (Compulsory acquisition of subsoil and temporary possession of land at the surface)

No. A	Land interest name/organisation and land agent's name (if applicable) B	Type of interest C	Plot(s) D	Land requirement E	Status of negotiations with land interest F G H	RR ref. no(s). I	WR ref. no(s). J	This version: 4.0 (August 2023)	
								Previous version: 3.0 (July 2023)	
								Change	
								Cell in this row with change	Cell content in previous version
988	Timothy Alan Bird	Cat 1 & 3	42-177 42-179	CAR CAR	An invitation to negotiate and acquire land interests by voluntary agreement has been sent by letter. 2020-01-27 Letter Supplementary consultation notification sent 2020-07-13 Letter Design Refinement consultation notification sent 2020-09-29 Letter An invitation has been sent to negotiate and acquire land interests by voluntary agreement 2020-10-09 Email Correspondence regarding voluntary agreement letter 2020-10-12 Email Correspondence regarding land referencing 2021-07-13 Letter Community Impacts consultation notification sent 2021-10-26 Letter An invitation has been sent to negotiate and acquire land interests by voluntary agreement 2021-10-28 Email Correspondence regarding interest in voluntary agreement 2021-11-04 Email Correspondence sending voluntary licence agreement 2022-05-13 Letter Local Refinement consultation notification sent 2022-05-24 Letter Local Refinement consultation extension notification sent 2023-01-08 Letter Section 56 notification sent	N/A	N/A	J	new column added - written representation reference
989	Timothy Colin Steel	Cat 1 & 3	22-62	TP	An invitation to negotiate and acquire land interests by voluntary agreement has been sent by letter. 2021-07-13 Letter Community Impacts consultation notification sent 2021-10-26 Letter An invitation has been sent to negotiate and acquire land interests by voluntary agreement	N/A	N/A	J	new column added - written representation reference

CA (Compulsory acquisition), CAR (Compulsory acquisition of rights over land and temporary possession), TP (Temporary possession)
 CAS (Compulsory acquisition of subsoil), CASTPS (Compulsory acquisition of subsoil and temporary possession of land at the surface)

No. A	Land interest name/organisation and land agent's name (if applicable) B	Type of interest C	Plot(s) D	Land requirement E	Status of negotiations with land interest F G H	RR ref. no(s). I	WR ref. no(s). J	This version: 4.0 (August 2023)	
								Previous version: 3.0 (July 2023)	
								Change	
								Cell in this row with change	Cell content in previous version
989 Cont'd					2022-05-13 Letter Local Refinement consultation notification sent 2022-05-24 Letter Local Refinement consultation extension notification sent 2023-01-08 Letter Section 56 notification sent				
990	Timothy Reginald Barrow	Cat 1 & 3	09-26	TP	A licence to acquire rights in relation to the landowner's subsoil up to the half-width of the highway has been agreed and completed. 2020-01-27 Letter Supplementary consultation notification sent 2020-07-13 Letter Design Refinement consultation notification sent 2020-09-29 Letter An invitation has been sent to negotiate and acquire land interests by voluntary agreement 2020-10-02 Email Correspondence regarding voluntary agreement 2020-10-21 Email Correspondence regarding interest in voluntary agreement 2021-01-19 Email Correspondence regarding voluntary licence agreement letter 2021-01-27 Email Correspondence regarding voluntary agreement 2021-07-13 Letter Community Impacts consultation notification sent 2022-05-13 Letter Local Refinement consultation notification sent 2022-05-24 Letter Local Refinement consultation extension notification sent 2023-01-08 Letter Section 56 notification sent	N/A	N/A	J	new column added - written representation reference
991	Tobias Girard Belchambers	Cat 1, 2 & 3	38-25	CAR	An invitation to negotiate and acquire land interests by voluntary agreement has been sent by letter. 2022-05-11 Letter Local Refinement consultation notification sent	N/A	N/A	J	new column added - written representation reference

CA (Compulsory acquisition), CAR (Compulsory acquisition of rights over land and temporary possession), TP (Temporary possession)
 CAS (Compulsory acquisition of subsoil), CASTPS (Compulsory acquisition of subsoil and temporary possession of land at the surface)

No. A	Land interest name/organisation and land agent's name (if applicable) B	Type of interest C	Plot(s) D	Land require ment E	Status of negotiations with land interest F G H	RR ref. no(s). I	WR ref. no(s). J	This version: 4.0 (August 2023)		
								Previous version: 3.0 (July 2023)		
								Change		
								Cell in this row with change	Cell content in previous version	
991 Cont'd			38-28	TP	2022-09-07 Letter	An invitation has been sent to negotiate and acquire land interests by voluntary agreement				
			41-22	CA	2023-01-08 Letter	Section 56 notification sent				
			41-23	CAR						
			41-26	TP						
			41-29	TP						
			41-30	TP						
			41-32	CAR						
			41-33	CAR						
992	Tomas Satinskas	Cat 1 & 3	28-56	CAR	2020-01-27 Letter 2020-07-13 Letter 2020-09-29 Letter 2021-07-13 Letter 2021-10-26 Letter 2022-05-13 Letter 2022-05-24 Letter 2023-01-08 Letter	An invitation to negotiate and acquire land interests by voluntary agreement has been sent by letter. Supplementary consultation notification sent Design Refinement consultation notification sent An invitation has been sent to negotiate and acquire land interests by voluntary agreement Community Impacts consultation notification sent An invitation has been sent to negotiate and acquire land interests by voluntary agreement Local Refinement consultation notification sent Local Refinement consultation extension notification sent Section 56 notification sent	N/A	N/A	J	new column added - written representation reference

CA (Compulsory acquisition), CAR (Compulsory acquisition of rights over land and temporary possession), TP (Temporary possession)
 CAS (Compulsory acquisition of subsoil), CASTPS (Compulsory acquisition of subsoil and temporary possession of land at the surface)

No. A	Land interest name/organisation and land agent's name (if applicable) B	Type of interest C	Plot(s) D	Land requirement E	Status of negotiations with land interest F G H	RR ref. no(s). I	WR ref. no(s). J	This version: 4.0 (August 2023)	
								Previous version: 3.0 (July 2023)	
								Change	
								Cell in this row with change	Cell content in previous version
993	Tony James Vanner	Cat 1 & 3	26-65	CAR	<p>An invitation to negotiate and acquire land interests by voluntary agreement has been sent by letter.</p> <p>2020-01-27 Letter Supplementary consultation notification sent</p> <p>2020-07-13 Letter Design Refinement consultation notification sent</p> <p>2020-09-29 Letter An invitation has been sent to negotiate and acquire land interests by voluntary agreement</p> <p>2021-07-13 Letter Community Impacts consultation notification sent</p> <p>2021-10-26 Letter An invitation has been sent to negotiate and acquire land interests by voluntary agreement</p> <p>2022-05-13 Letter Local Refinement consultation notification sent</p> <p>2022-05-24 Letter Local Refinement consultation extension notification sent</p> <p>2023-01-08 Letter Section 56 notification sent</p>	N/A	N/A	J	new column added - written representation reference
994	Tonye Edward Alagoa	Cat 1 & 3	25-68	CAR	<p>An invitation to negotiate and acquire land interests by voluntary agreement has been sent by letter.</p> <p>2020-01-27 Letter Supplementary consultation notification sent</p> <p>2020-07-13 Letter Design Refinement consultation notification sent</p> <p>2020-09-29 Letter An invitation has been sent to negotiate and acquire land interests by voluntary agreement</p> <p>2021-07-13 Letter Community Impacts consultation notification sent</p> <p>2021-10-26 Letter An invitation has been sent to negotiate and acquire land interests by voluntary agreement</p> <p>2022-05-13 Letter Local Refinement consultation notification sent</p> <p>2022-05-24 Letter Local Refinement consultation extension notification sent</p>	N/A	N/A	J	new column added - written representation reference

CA (Compulsory acquisition), CAR (Compulsory acquisition of rights over land and temporary possession), TP (Temporary possession)
 CAS (Compulsory acquisition of subsoil), CASTPS (Compulsory acquisition of subsoil and temporary possession of land at the surface)

No. A	Land interest name/organisation and land agent's name (if applicable) B	Type of interest C	Plot(s) D	Land require ment E	Status of negotiations with land interest F G H	RR ref. no(s). I	WR ref. no(s). J	This version: 4.0 (August 2023)	
								Previous version: 3.0 (July 2023)	
								Change	
								Cell in this row with change	Cell content in previous version
994 Cont'd 995					2023-01-08 Letter Section 56 notification sent				
	Tracey Ann Ayres	Cat 1 & 3	26-60	CAR	An invitation to negotiate and acquire land interests by voluntary agreement has been sent by letter. 2020-01-27 Letter Supplementary consultation notification sent 2020-07-13 Letter Design Refinement consultation notification sent 2020-09-29 Letter An invitation has been sent to negotiate and acquire land interests by voluntary agreement 2021-07-13 Letter Community Impacts consultation notification sent 2021-10-26 Letter An invitation has been sent to negotiate and acquire land interests by voluntary agreement 2022-05-13 Letter Local Refinement consultation notification sent 2022-05-24 Letter Local Refinement consultation extension notification sent 2023-01-08 Letter Section 56 notification sent	N/A	N/A	J	new column added - written representation reference
996	Tracey Mears	Cat 1 & 3	12-35	TP	An invitation to negotiate and acquire land interests by voluntary agreement has been sent by letter. 2020-01-27 Letter Supplementary consultation notification sent 2020-07-13 Letter Design Refinement consultation notification sent 2020-09-29 Letter An invitation has been sent to negotiate and acquire land interests by voluntary agreement 2021-07-13 Letter Community Impacts consultation notification sent 2022-05-13 Letter Local Refinement consultation notification sent 2022-05-24 Letter Local Refinement consultation extension notification sent	N/A	N/A	J	new column added - written representation reference

CA (Compulsory acquisition), CAR (Compulsory acquisition of rights over land and temporary possession), TP (Temporary possession)
 CAS (Compulsory acquisition of subsoil), CASTPS (Compulsory acquisition of subsoil and temporary possession of land at the surface)

No. A	Land interest name/organisation and land agent's name (if applicable) B	Type of interest C	Plot(s) D	Land requirement E	Status of negotiations with land interest F G H	RR ref. no(s). I	WR ref. no(s). J	This version: 4.0 (August 2023)	
								Previous version: 3.0 (July 2023)	
								Change	
								Cell in this row with change	Cell content in previous version
996 Cont'd 997					2023-01-08 Letter Section 56 notification sent				
	Tracy Elizabeth Major	Cat 1 & 3	28-73 28-74	CAR CA	An invitation to negotiate and acquire land interests by voluntary agreement has been sent by letter. 2018-10-09 Letter Section 42 Statutory consultation notification sent 2018-10-09 Letter Land Interest Questionnaire sent 2019-02-08 Letter Land Interest Questionnaire reminder sent 2020-01-27 Letter Supplementary consultation notification sent 2020-07-13 Letter Design Refinement consultation notification sent 2020-09-29 Letter An invitation has been sent to negotiate and acquire land interests by voluntary agreement 2021-07-13 Letter Community Impacts consultation notification sent 2021-10-26 Letter An invitation has been sent to negotiate and acquire land interests by voluntary agreement 2021-12-23 Email Correspondence regarding voluntary agreement 2022-05-13 Letter Local Refinement consultation notification sent 2022-05-24 Letter Local Refinement consultation extension notification sent 2023-01-08 Letter Section 56 notification sent	N/A	N/A	J	new column added - written representation reference
998	Tracy Frances White	Cat 1 & 3	29-263	CAR	An invitation to negotiate and acquire land interests by voluntary agreement has been sent by letter. 2023-01-08 Letter Section 56 notification sent 2023-06-28 Letter An invitation has been sent to negotiate and acquire land interests by voluntary agreement	RR-1105	N/A	J	new column added - written representation reference

CA (Compulsory acquisition), CAR (Compulsory acquisition of rights over land and temporary possession), TP (Temporary possession)
 CAS (Compulsory acquisition of subsoil), CASTPS (Compulsory acquisition of subsoil and temporary possession of land at the surface)

No. A	Land interest name/organisation and land agent's name (if applicable) B	Type of interest C	Plot(s) D	Land require ment E	Status of negotiations with land interest F G H	RR ref. no(s). I	WR ref. no(s). J	This version: 4.0 (August 2023)	
								Previous version: 3.0 (July 2023)	
								Change	
								Cell in this row with change	Cell content in previous version
999	Tracy Jane Gregory	Cat 1 & 3	25-81	CAR	<p>An invitation to negotiate and acquire land interests by voluntary agreement has been sent by letter.</p> <p>2020-01-27 Letter Supplementary consultation notification sent</p> <p>2020-07-13 Letter Design Refinement consultation notification sent</p> <p>2020-09-29 Letter An invitation has been sent to negotiate and acquire land interests by voluntary agreement</p> <p>2021-07-13 Letter Community Impacts consultation notification sent</p> <p>2021-10-26 Letter An invitation has been sent to negotiate and acquire land interests by voluntary agreement</p> <p>2022-05-13 Letter Local Refinement consultation notification sent</p> <p>2022-05-24 Letter Local Refinement consultation extension notification sent</p> <p>2023-01-08 Letter Section 56 notification sent</p>	N/A	N/A	J	new column added - written representation reference
1000	Tracy Saunders	Cat 1, 2 & 3	29-227 29-230 29-246	CA CA CA	<p>An invitation to negotiate and acquire land interests by voluntary agreement has been sent by letter.</p> <p>2018-09-10 Letter Land Interest Questionnaire sent</p> <p>2018-10-09 Letter Section 42 Statutory consultation notification sent</p> <p>2019-02-08 Letter Land Interest Questionnaire reminder sent</p> <p>2019-08-15 Letter 2019 Post-Statutory consultation notification sent</p> <p>2020-01-27 Letter Supplementary consultation notification sent</p> <p>2020-07-13 Letter Design Refinement consultation notification sent</p> <p>2020-09-29 Letter An invitation has been sent to negotiate and acquire land interests by voluntary agreement</p>	N/A	N/A	J	new column added - written representation reference

CA (Compulsory acquisition), CAR (Compulsory acquisition of rights over land and temporary possession), TP (Temporary possession)
 CAS (Compulsory acquisition of subsoil), CASTPS (Compulsory acquisition of subsoil and temporary possession of land at the surface)

No. A	Land interest name/organisation and land agent's name (if applicable) B	Type of interest C	Plot(s) D	Land require ment E	Status of negotiations with land interest F G H	RR ref. no(s). I	WR ref. no(s). J	This version: 4.0 (August 2023)	
								Previous version: 3.0 (July 2023)	
								Change	
								Cell in this row with change	Cell content in previous version
1000 Cont'd					2021-10-26 Letter An invitation has been sent to negotiate and acquire land interests by voluntary agreement 2022-05-13 Letter Local Refinement consultation notification sent 2022-05-24 Letter Local Refinement consultation extension notification sent 2023-01-08 Letter Section 56 notification sent				
1001	Transport for London	Cat 1, 2 & 3	45-01	TP	Notification of the Project and confirmation of assets has taken place, TFL are satisfied with the proposed land use to the west of M25 J29. An agreement between the parties would be progressed to return any TFL permanent acquisition land to TFL once the required works have been undertaken. A Statement of Common Ground has been submitted. 2017-09-05 Meeting Discussion regarding proposed agreement for traffic models and data sharing with Local Authorities 2017-10-26 Meeting Discussion regarding Project overview and update 2017-10-31 Letter Order Limits update notification sent 2018-03-19 Meeting Stakeholder Advisor Panel meeting 2018-06-25 Letter Land Interest Questionnaire sent 2018-07-09 Letter Land Interest Questionnaire response 2018-10-09 Letter Section 42 Statutory consultation notification sent 2020-01-27 Letter Supplementary consultation notification sent 2020-06-18 Meeting Discussion regarding Project update, supplementary consultation and concerns related to the Project	RR-1107	REP1-304 J		new column added - written representation reference

CA (Compulsory acquisition), CAR (Compulsory acquisition of rights over land and temporary possession), TP (Temporary possession)
 CAS (Compulsory acquisition of subsoil), CASTPS (Compulsory acquisition of subsoil and temporary possession of land at the surface)

No. A	Land interest name/organisation and land agent's name (if applicable) B	Type of interest C	Plot(s) D	Land require ment E	Status of negotiations with land interest F G H	RR ref. no(s). I	WR ref. no(s). J	This version: 4.0 (August 2023)	
								Previous version: 3.0 (July 2023)	
								Change	
								Cell in this row with change	Cell content in previous version
1001 Cont'd			45-14	CA	2020-07-13 Letter Design Refinement consultation notification sent				
			45-16	TP	2020-08-25 Meeting Discussion regarding technical engagement and Project update				
			45-17	TP	2020-11-03 Meeting Bi-weekly discussion				
			45-19	CAR	2020-11-17 Meeting Bi-weekly discussion				
			45-20	TP	2020-12-15 Meeting Discussion regarding Project update				
			45-23	CAR	2021-01-11 Letter Land Interest Questionnaire sent				
			45-24	CAR	2021-01-22 Email Correspondence regarding land referencing				
			45-26	CAR	2021-07-13 Letter Community Impacts consultation notification sent				
			45-27	CA	2022-05-13 Letter Local Refinement consultation notification sent				
			45-28	TP	2022-05-24 Letter Local Refinement consultation extension notification sent				
			45-30	CA	2022-06-20 Email Correspondence regarding proposed land use to the west of M25 J29 and utility works				
			45-31	CAR	2022-06-23 Meeting Discussion regarding changes to proposed land use				
			45-32	CA	2022-07-26 Meeting Discussion regarding Project update				
			45-33	CAR	2022-08-04 Email Correspondence regarding release of data				
			45-35	CA	2022-09-01 Letter Landowner engagement notification sent				
			45-36	CA	2023-01-08 Letter Section 56 notification sent				
			45-37	CA					
			45-38	CAR					
			45-39	TP					

CA (Compulsory acquisition), CAR (Compulsory acquisition of rights over land and temporary possession), TP (Temporary possession)
 CAS (Compulsory acquisition of subsoil), CASTPS (Compulsory acquisition of subsoil and temporary possession of land at the surface)

No. A	Land interest name/organisation and land agent's name (if applicable) B	Type of interest C	Plot(s) D	Land requirement E	Status of negotiations with land interest F G H	RR ref. no(s). I	WR ref. no(s). J	This version: 4.0 (August 2023)	
								Previous version: 3.0 (July 2023)	
								Change	
								Cell in this row with change	Cell content in previous version
1001 Cont'd			45-41	CA					
			45-42	CAR					
			45-43	TP					
			45-44	CA					
			45-45	TP					
			45-46	TP					
			45-47	TP					
			45-48	TP					
			45-49	TP					
			45-50	CAR					
			45-52	CAR					
			45-53	CA					
			45-54	CA					
			45-55	CA					
			45-57	CA					
			45-58	CA					
			45-60	CA					
		45-62	CAR						
		45-63	CA						
		45-65	CA						

CA (Compulsory acquisition), CAR (Compulsory acquisition of rights over land and temporary possession), TP (Temporary possession)
 CAS (Compulsory acquisition of subsoil), CASTPS (Compulsory acquisition of subsoil and temporary possession of land at the surface)

No. A	Land interest name/organisation and land agent's name (if applicable) B	Type of interest C	Plot(s) D	Land require ment E	Status of negotiations with land interest F G H	RR ref. no(s). I	WR ref. no(s). J	This version: 4.0 (August 2023)	
								Previous version: 3.0 (July 2023)	
								Change	
								Cell in this row with change	Cell content in previous version
1001 Cont'd			45-66	CAR					
			45-68	TP					
			45-69	TP					
			45-70	TP					
			45-71	CAR					
			45-72	CAR					
			45-73	CA					
			45-74	CA					
			45-75	CA					
			45-76	CA					
			45-81	CA					
			45-82	CA					
			45-85	CA					
			45-86	CA					
			45-91	CA					
			45-92	CA					
			45-93	CA					
			45-94	CA					
45-95	CA								
45-96	CA								

CA (Compulsory acquisition), CAR (Compulsory acquisition of rights over land and temporary possession), TP (Temporary possession)
 CAS (Compulsory acquisition of subsoil), CASTPS (Compulsory acquisition of subsoil and temporary possession of land at the surface)

No. A	Land interest name/organisation and land agent's name (if applicable) B	Type of interest C	Plot(s) D	Land requirement E	Status of negotiations with land interest F G H	RR ref. no(s). I	WR ref. no(s). J	This version: 4.0 (August 2023)	
								Previous version: 3.0 (July 2023)	
								Change	
								Cell in this row with change	Cell content in previous version
1001 Cont'd			45-101 46-01 46-02 46-03	CA TP TP TP					
1002	Trevor Paul Smith	Cat 1 & 3	09-07 12-30 12-41	TP TP TP	<p>An invitation to negotiate and acquire land interests by voluntary agreement has been sent by letter.</p> <p>2020-01-27 Letter Supplementary consultation notification sent</p> <p>2020-07-13 Letter Design Refinement consultation notification sent</p> <p>2020-09-29 Letter An invitation has been sent to negotiate and acquire land interests by voluntary agreement</p> <p>2021-07-13 Letter Community Impacts consultation notification sent</p> <p>2021-10-26 Letter An invitation has been sent to negotiate and acquire land interests by voluntary agreement</p> <p>2022-05-13 Letter Local Refinement consultation notification sent</p> <p>2022-05-24 Letter Local Refinement consultation extension notification sent</p> <p>2023-01-08 Letter Section 56 notification sent</p>	N/A	N/A	J	new column added - written representation reference
1003	Trevor Philip Garner	Cat 1 & 3	30-71	TP	<p>An invitation to negotiate and acquire land interests by voluntary agreement has been sent by letter.</p> <p>2020-07-13 Letter Design Refinement consultation notification sent</p> <p>2020-09-29 Letter An invitation has been sent to negotiate and acquire land interests by voluntary agreement</p> <p>2021-07-13 Letter Community Impacts consultation notification sent</p>	N/A	N/A	J	new column added - written representation reference

CA (Compulsory acquisition), CAR (Compulsory acquisition of rights over land and temporary possession), TP (Temporary possession)
 CAS (Compulsory acquisition of subsoil), CASTPS (Compulsory acquisition of subsoil and temporary possession of land at the surface)

No. A	Land interest name/organisation and land agent's name (if applicable) B	Type of interest C	Plot(s) D	Land requirement E	Status of negotiations with land interest F G H	RR ref. no(s). I	WR ref. no(s). J	This version: 4.0 (August 2023)	
								Previous version: 3.0 (July 2023)	
								Change	
								Cell in this row with change	Cell content in previous version
1003 Cont'd					2021-10-26 Letter An invitation has been sent to negotiate and acquire land interests by voluntary agreement 2022-05-13 Letter Local Refinement consultation notification sent 2022-05-24 Letter Local Refinement consultation extension notification sent 2023-01-08 Letter Section 56 notification sent				
1004	Trudy Alexandra Watt Graeme Atkinson - Tees Law (as agent)	Cat 1, 2 & 3	28-01 28-05 28-06 28-07 28-16 28-20 28-25 28-34 28-38 28-39 28-40 28-41 28-42	CAR CAR CAR CA TP CA CA TP CAR CAR CA CA CAR	An invitation to negotiate and acquire land interests by voluntary agreement has been sent by letter. 2019-08-15 Letter 2019 Post-Statutory consultation notification sent 2020-01-27 Letter Supplementary consultation notification sent 2020-03-16 Letter Land Interest Questionnaire sent 2020-07-02 Letter Land Interest Questionnaire response 2020-07-13 Letter Design Refinement consultation notification sent 2020-09-29 Letter An invitation has been sent to negotiate and acquire land interests by voluntary agreement 2021-07-13 Letter Community Impacts consultation notification sent 2021-10-26 Letter An invitation has been sent to negotiate and acquire land interests by voluntary agreement 2022-05-13 Letter Local Refinement consultation notification sent 2022-05-24 Letter Local Refinement consultation extension notification sent 2023-01-08 Letter Section 56 notification sent	N/A	N/A	J	new column added - written representation reference

CA (Compulsory acquisition), CAR (Compulsory acquisition of rights over land and temporary possession), TP (Temporary possession)
 CAS (Compulsory acquisition of subsoil), CASTPS (Compulsory acquisition of subsoil and temporary possession of land at the surface)

No. A	Land interest name/organisation and land agent's name (if applicable) B	Type of interest C	Plot(s) D	Land require ment E	Status of negotiations with land interest F G H	RR ref. no(s). I	WR ref. no(s). J	This version: 4.0 (August 2023)	
								Previous version: 3.0 (July 2023)	
								Change	
								Cell in this row with change	Cell content in previous version
1004 Cont'd			28-43	TP					
			28-44	CA					
			28-47	TP					
			28-48	CA					
			28-65	TP					
			28-66	CA					
			29-38	CA					
			29-50	CA					
			29-56	CA					
			29-57	CA					
			29-58	CA					
			29-69	CA					
			29-90	CA					
			29-91	CA					
			29-102	CA					
			29-141	CA					
			29-151	CA					
			29-159	CA					
		29-160	CA						
		29-186	CA						

CA (Compulsory acquisition), CAR (Compulsory acquisition of rights over land and temporary possession), TP (Temporary possession)
 CAS (Compulsory acquisition of subsoil), CASTPS (Compulsory acquisition of subsoil and temporary possession of land at the surface)

No. A	Land interest name/organisation and land agent's name (if applicable) B	Type of interest C	Plot(s) D	Land require ment E	Status of negotiations with land interest F G H	RR ref. no(s). I	WR ref. no(s). J	This version: 4.0 (August 2023)	
								Previous version: 3.0 (July 2023)	
								Change	
								Cell in this row with change	Cell content in previous version
1004 Cont'd			29-192	CA					
			29-195	CA					
			29-209	CA					
			29-211	CAR					
			29-214	CA					
			29-215	CAR					
			29-217	CA					
			29-219	CA					
			29-221	CA					
			29-226	CA					
			29-245	TP					
			29-251	TP					
			29-265	CA					
			29-266	CAR					
			29-268	CAR					
			29-271	CA					
			29-277	CAR					
			29-281	CA					
		32-05	CAR						
		32-06	CA						

CA (Compulsory acquisition), CAR (Compulsory acquisition of rights over land and temporary possession), TP (Temporary possession)
 CAS (Compulsory acquisition of subsoil), CASTPS (Compulsory acquisition of subsoil and temporary possession of land at the surface)

No. A	Land interest name/organisation and land agent's name (if applicable) B	Type of interest C	Plot(s) D	Land require ment E	Status of negotiations with land interest F G H	RR ref. no(s). I	WR ref. no(s). J	This version: 4.0 (August 2023)	
								Previous version: 3.0 (July 2023)	
								Change	
								Cell in this row with change	Cell content in previous version
1004 Cont'd			32-09	CA					
			32-10	CA					
			32-14	TP					
			32-17	CAR					
			32-20	CA					
			32-25	CAR					
			32-34	CA					
			32-36	CAR					
			32-49	CAR					
			32-53	TP					
			32-56	CA					
			32-61	TP					
			32-78	TP					
			33-29	CA					
			33-30	CAR					
			33-265	TP					
			33-266	CAR					
			33-268	TP					
			33-289	CA					
		33-290	CAR						

CA (Compulsory acquisition), CAR (Compulsory acquisition of rights over land and temporary possession), TP (Temporary possession)
 CAS (Compulsory acquisition of subsoil), CASTPS (Compulsory acquisition of subsoil and temporary possession of land at the surface)

No. A	Land interest name/organisation and land agent's name (if applicable) B	Type of interest C	Plot(s) D	Land require ment E	Status of negotiations with land interest F G H	RR ref. no(s). I	WR ref. no(s). J	This version: 4.0 (August 2023)	
								Previous version: 3.0 (July 2023)	
								Change	
								Cell in this row with change	Cell content in previous version
1005	Trudy Georgina Mariner	Cat 1 & 3	25-43	CAR	<p>An invitation to negotiate and acquire land interests by voluntary agreement has been sent by letter.</p> <p>2020-01-27 Letter Supplementary consultation notification sent</p> <p>2020-07-13 Letter Design Refinement consultation notification sent</p> <p>2020-09-29 Letter An invitation has been sent to negotiate and acquire land interests by voluntary agreement</p> <p>2021-07-13 Letter Community Impacts consultation notification sent</p> <p>2021-10-26 Letter An invitation has been sent to negotiate and acquire land interests by voluntary agreement</p> <p>2022-05-13 Letter Local Refinement consultation notification sent</p> <p>2022-05-24 Letter Local Refinement consultation extension notification sent</p> <p>2023-01-08 Letter Section 56 notification sent</p>	N/A	N/A	J	new column added - written representation reference
1006	Tyson Mathurine	Cat 1	29-244	CA	<p>An invitation to negotiate and acquire land interests by voluntary agreement has been sent by letter.</p> <p>2020-02-18 Letter Supplementary consultation notification sent</p> <p>2020-07-13 Letter Design Refinement consultation notification sent</p> <p>2020-09-29 Letter An invitation has been sent to negotiate and acquire land interests by voluntary agreement</p> <p>2021-07-13 Letter Community Impacts consultation notification sent</p> <p>2021-10-26 Letter An invitation has been sent to negotiate and acquire land interests by voluntary agreement</p> <p>2022-05-13 Letter Local Refinement consultation notification sent</p> <p>2022-05-24 Letter Local Refinement consultation extension notification sent</p>	N/A	N/A	J	new column added - written representation reference

CA (Compulsory acquisition), CAR (Compulsory acquisition of rights over land and temporary possession), TP (Temporary possession)
 CAS (Compulsory acquisition of subsoil), CASTPS (Compulsory acquisition of subsoil and temporary possession of land at the surface)

No. A	Land interest name/organisation and land agent's name (if applicable) B	Type of interest C	Plot(s) D	Land require ment E	Status of negotiations with land interest F G H	RR ref. no(s). I	WR ref. no(s). J	This version: 4.0 (August 2023)	
								Previous version: 3.0 (July 2023)	
								Change	
								Cell in this row with change	Cell content in previous version
1006 Cont'd					2023-01-08 Letter Section 56 notification sent				
1007	UK Power Networks (Operations) Limited	Cat 2 & 3	23-92	CA	2017-04-12 Letter Preferred Route Announcement notification sent	N/A	N/A	J	new column added - written representation reference
			23-94	CA	2017-05-22 Meeting Preferred Route Announcement briefing, understanding UKPN's assets and operation and agree on engagement proceeding forward				
			23-97	CAR	2017-08-01 Letter Survey access request sent				
			23-114	TP	2017-08-09 Email Correspondence regarding Statement of Common Ground workshop				
			23-122	TP	2017-08-17 Letter Survey access request sent				
					2017-09-13 Meeting Discussion regarding progress update, planning future engagement including short-term objectives				
					2017-10-16 Email Correspondence regarding Statement of Common Ground and Protective Provisions				
					2017-10-31 Letter Order Limits update notification sent				
					2018-01-03 Meeting Discussion regarding Geographic Information System and data sharing				
					2018-05-14 Letter Land Interest Questionnaire sent				
					2018-06-11 Letter Land Interest Questionnaire response				
					2018-07-26 Meeting Statement of Common Ground workshop				
					2018-07-26 Email Correspondence regarding Order Limits update				
					2018-08-17 Letter Land Interest Questionnaire sent				
					2018-08-17 Email Correspondence regarding Land Interest Questionnaire				

CA (Compulsory acquisition), CAR (Compulsory acquisition of rights over land and temporary possession), TP (Temporary possession)
 CAS (Compulsory acquisition of subsoil), CASTPS (Compulsory acquisition of subsoil and temporary possession of land at the surface)

No. A	Land interest name/organisation and land agent's name (if applicable) B	Type of interest C	Plot(s) D	Land require ment E	Status of negotiations with land interest F G H	RR ref. no(s). I	WR ref. no(s). J	This version: 4.0 (August 2023)	
								Previous version: 3.0 (July 2023)	
								Change	
								Cell in this row with change	Cell content in previous version
1007 Cont'd					2018-08-20 Letter Land Interest Questionnaire sent				
					2018-09-10 Letter Land Interest Questionnaire sent				
					2018-09-10 Letter Land Interest Questionnaire response				
					2018-10-09 Letter Land Interest Questionnaire sent				
					2018-11-12 Email Correspondence regarding Land Interest Questionnaire				
					2018-11-14 Letter Land Interest Questionnaire response				
					2019-02-08 Letter Land Interest Questionnaire reminder sent				
					2019-02-28 Email Correspondence regarding Land Interest Questionnaire				
					2019-03-13 Meeting Monthly progress meeting				
					2019-04-04 Meeting Monthly progress meeting				
					2019-05-02 Meeting Monthly progress meeting				
					2019-06-06 Meeting Monthly progress meeting				
					2019-06-06 Email Correspondence regarding Land Interest Questionnaire assistance				
					2019-07-04 Email Correspondence regarding Statement of Common Ground and Protective Provisions				
					2019-07-04 Meeting Monthly progress meeting				
					2019-07-16 Letter Land Interest Questionnaire response				
					2019-08-01 Meeting Monthly progress meeting				
					2019-08-15 Letter 2019 Post-Statutory consultation notification sent				
					2019-09-05 Meeting Monthly progress meeting				

CA (Compulsory acquisition), CAR (Compulsory acquisition of rights over land and temporary possession), TP (Temporary possession)
 CAS (Compulsory acquisition of subsoil), CASTPS (Compulsory acquisition of subsoil and temporary possession of land at the surface)

Planning Inspectorate Scheme Ref: TR010032
 Application Document Ref: TR010032/APP/4.1
 DATE: August 2023
 DEADLINE: 3

No. A	Land interest name/organisation and land agent's name (if applicable) B	Type of interest C	Plot(s) D	Land require ment E	Status of negotiations with land interest F G H	RR ref. no(s). I	WR ref. no(s). J	This version: 4.0 (August 2023)	
								Previous version: 3.0 (July 2023)	
								Change	
								Cell in this row with change	Cell content in previous version
1007 Cont'd					2019-10-03 Meeting Monthly progress meeting				
					2019-11-07 Meeting Monthly progress meeting				
					2019-12-05 Meeting Monthly progress meeting				
					2020-01-02 Meeting Monthly progress meeting				
					2020-01-27 Letter Supplementary consultation notification sent				
					2020-02-06 Meeting Monthly progress meeting				
					2020-03-05 Meeting Monthly progress meeting				
					2020-03-16 Letter Land Interest Questionnaire sent				
					2020-04-02 Meeting Monthly progress meeting				
					2020-05-07 Meeting Monthly progress meeting				
					2020-06-04 Meeting Monthly progress meeting				
					2020-07-09 Meeting Monthly progress meeting				
					2020-07-13 Letter Design Refinement consultation notification sent				
					2020-12-17 Meeting Steering Group				
					2021-01-11 Letter Land Interest Questionnaire sent				
					2021-07-07 Email Correspondence requesting land access				
					2021-07-13 Letter Community Impacts consultation notification sent				
					2022-05-11 Letter Landowner engagement notification sent				
					2022-05-13 Letter Local Refinement consultation notification sent				
				2022-05-24 Letter Local Refinement consultation extension notification sent					

CA (Compulsory acquisition), CAR (Compulsory acquisition of rights over land and temporary possession), TP (Temporary possession)
 CAS (Compulsory acquisition of subsoil), CASTPS (Compulsory acquisition of subsoil and temporary possession of land at the surface)

No. A	Land interest name/organisation and land agent's name (if applicable) B	Type of interest C	Plot(s) D	Land require ment E	Status of negotiations with land interest F G H	RR ref. no(s). I	WR ref. no(s). J	This version: 4.0 (August 2023)	
								Previous version: 3.0 (July 2023)	
								Change	
								Cell in this row with change	Cell content in previous version
1007 Cont'd					2022-09-01 Letter Landowner engagement notification sent				
					2022-09-05 Letter Landowner engagement notification sent				
1008	UK Power Networks (South East Services) Limited	Cat 1	04-27	CA	<p>For further details on negotiation progress with UK Power Networks (South East Services) Limited, refer to 9.3 Status of Negotiations with Statutory Undertakers</p> <p>2017-04-12 Letter Preferred Route Announcement notification sent</p> <p>2017-05-22 Meeting Preferred Route Announcement briefing, understanding UKPN's assets and operation and agree on engagement proceeding forward</p> <p>2017-08-01 Letter Survey access request sent</p> <p>2017-08-09 Email Correspondence regarding Statement of Common Ground workshop</p> <p>2017-08-17 Letter Survey access request sent</p> <p>2017-09-13 Meeting Discussion regarding progress update, planning future engagement including short-term objectives</p> <p>2017-10-16 Email Correspondence regarding Statement of Common Ground and Protective Provisions</p> <p>2017-10-31 Letter Order Limits update notification sent</p> <p>2018-01-03 Meeting Discussion regarding Geographic Information System and data sharing</p> <p>2018-05-14 Letter Land Interest Questionnaire sent</p> <p>2018-06-11 Letter Land Interest Questionnaire response</p> <p>2018-07-26 Meeting Statement of Common Ground workshop</p> <p>2018-07-26 Email Correspondence regarding Order Limits update</p>	N/A	N/A	J	new column added - written representation reference

CA (Compulsory acquisition), CAR (Compulsory acquisition of rights over land and temporary possession), TP (Temporary possession)
 CAS (Compulsory acquisition of subsoil), CASTPS (Compulsory acquisition of subsoil and temporary possession of land at the surface)

Planning Inspectorate Scheme Ref: TR010032
 Application Document Ref: TR010032/APP/4.1
 DATE: August 2023
 DEADLINE: 3

No. A	Land interest name/organisation and land agent's name (if applicable) B	Type of interest C	Plot(s) D	Land require ment E	Status of negotiations with land interest F G H	RR ref. no(s). I	WR ref. no(s). J	This version: 4.0 (August 2023)	
								Previous version: 3.0 (July 2023)	
								Change	
								Cell in this row with change	Cell content in previous version
1008 Cont'd					2018-08-17 Email Correspondence regarding Land Interest Questionnaire				
					2018-08-17 Letter Land Interest Questionnaire sent				
					2018-08-20 Letter Land Interest Questionnaire sent				
					2018-09-10 Letter Land Interest Questionnaire sent				
					2018-09-10 Letter Land Interest Questionnaire response				
					2018-10-09 Letter Land Interest Questionnaire sent				
					2018-10-09 Letter Section 42 Statutory consultation notification sent				
					2018-11-12 Email Correspondence regarding Land Interest Questionnaire				
					2018-11-14 Letter Land Interest Questionnaire response				
					2019-02-08 Letter Land Interest Questionnaire reminder sent				
					2019-02-28 Email Correspondence regarding Land Interest Questionnaire				
					2019-03-13 Meeting Monthly progress meeting				
					2019-04-04 Meeting Monthly progress meeting				
					2019-05-02 Meeting Monthly progress meeting				
					2019-06-06 Meeting Monthly progress meeting				
					2019-06-06 Email Correspondence regarding Land Interest Questionnaire assistance				
					2019-07-04 Meeting Monthly progress meeting				
					2019-07-04 Email Correspondence regarding Statement of Common Ground and Protective Provisions				
					2019-07-16 Letter Land Interest Questionnaire response				

CA (Compulsory acquisition), CAR (Compulsory acquisition of rights over land and temporary possession), TP (Temporary possession)
 CAS (Compulsory acquisition of subsoil), CASTPS (Compulsory acquisition of subsoil and temporary possession of land at the surface)

Planning Inspectorate Scheme Ref: TR010032
 Application Document Ref: TR010032/APP/4.1
 DATE: August 2023
 DEADLINE: 3

No. A	Land interest name/organisation and land agent's name (if applicable) B	Type of interest C	Plot(s) D	Land require ment E	Status of negotiations with land interest F G H	RR ref. no(s). I	WR ref. no(s). J	This version: 4.0 (August 2023)	
								Previous version: 3.0 (July 2023)	
								Change	
								Cell in this row with change	Cell content in previous version
1008 Cont'd					2019-08-01 Meeting Monthly progress meeting 2019-08-15 Letter 2019 Post-Statutory consultation notification sent 2019-09-05 Meeting Monthly progress meeting 2019-10-03 Meeting Monthly progress meeting 2019-11-07 Meeting Monthly progress meeting 2019-12-05 Meeting Monthly progress meeting 2020-01-02 Meeting Monthly progress meeting 2020-01-27 Letter Supplementary consultation notification sent 2020-02-06 Meeting Monthly progress meeting 2020-03-05 Meeting Monthly progress meeting 2020-03-16 Letter Land Interest Questionnaire sent 2020-04-02 Meeting Monthly progress meeting 2020-05-07 Meeting Monthly progress meeting 2020-06-04 Meeting Monthly progress meeting 2020-07-09 Meeting Monthly progress meeting 2020-07-13 Letter Design Refinement consultation notification sent 2020-12-17 Meeting Steering Group 2021-01-11 Letter Land Interest Questionnaire sent 2021-07-07 Email Correspondence requesting land access 2021-07-13 Letter Community Impacts consultation notification sent				

CA (Compulsory acquisition), CAR (Compulsory acquisition of rights over land and temporary possession), TP (Temporary possession)
 CAS (Compulsory acquisition of subsoil), CASTPS (Compulsory acquisition of subsoil and temporary possession of land at the surface)

Planning Inspectorate Scheme Ref: TR010032
 Application Document Ref: TR010032/APP/4.1
 DATE: August 2023
 DEADLINE: 3

No. A	Land interest name/organisation and land agent's name (if applicable) B	Type of interest C	Plot(s) D	Land require ment E	Status of negotiations with land interest F G H	RR ref. no(s). I	WR ref. no(s). J	This version: 4.0 (August 2023)	
								Previous version: 3.0 (July 2023)	
								Change	
								Cell in this row with change	Cell content in previous version
1008 Cont'd					2022-05-11 Letter Landowner engagement notification sent 2022-05-13 Letter Local Refinement consultation notification sent 2022-05-24 Letter Local Refinement consultation extension notification sent 2022-09-01 Letter Landowner engagement notification sent 2022-09-05 Letter Landowner engagement notification sent				
1009	UK Power Networks Holdings Limited	Cat 1, 2 & 3	03-02 03-05 03-06 03-09 03-12 03-13 03-15 03-17 03-18 03-19 03-20	CAR CA CA CA CA CA CA CAR CA CA CA	For further details on negotiation progress with UK Power Networks Holdings Limited, refer to 9.3 Status of Negotiations with Statutory Undertakers 2017-04-12 Letter Preferred Route Announcement notification sent 2017-05-22 Meeting Preferred Route Announcement briefing, understanding UKPN's assets and operation and agree on engagement proceeding forward 2017-08-01 Letter Survey access request sent 2017-08-09 Email Correspondence regarding Statement of Common Ground workshop 2017-08-17 Letter Survey access request sent 2017-09-13 Meeting Discussion regarding progress update, planning future engagement including short-term objectives 2017-10-16 Email Correspondence regarding Statement of Common Ground and Protective Provisions 2017-10-31 Letter Order Limits update notification sent 2018-01-03 Meeting Discussion regarding Geographic Information System and data sharing 2018-05-14 Letter Land Interest Questionnaire sent 2018-06-11 Letter Land Interest Questionnaire response	N/A	N/A	J	new column added - written representation reference

CA (Compulsory acquisition), CAR (Compulsory acquisition of rights over land and temporary possession), TP (Temporary possession)
CAS (Compulsory acquisition of subsoil), CASTPS (Compulsory acquisition of subsoil and temporary possession of land at the surface)

No. A	Land interest name/organisation and land agent's name (if applicable) B	Type of interest C	Plot(s) D	Land require ment E	Status of negotiations with land interest F G H	RR ref. no(s). I	WR ref. no(s). J	This version: 4.0 (August 2023)	
								Previous version: 3.0 (July 2023)	
								Change	
								Cell in this row with change	Cell content in previous version
1009 Cont'd			03-21	CA	2018-07-26 Meeting Statement of Common Ground workshop				
			03-23	CA	2018-07-26 Email Correspondence regarding Order Limits update				
			03-24	CA	2018-08-17 Email Correspondence regarding Land Interest Questionnaire				
			03-27	CA	2018-08-17 Letter Land Interest Questionnaire sent				
			03-28	CA	2018-08-20 Letter Land Interest Questionnaire sent				
			03-29	CA	2018-09-10 Letter Land Interest Questionnaire response				
			03-30	CA	2018-09-10 Letter Land Interest Questionnaire sent				
			03-31	CA	2018-10-09 Letter Land Interest Questionnaire sent				
			03-36	TP	2018-10-09 Letter Section 42 Statutory consultation notification sent				
			03-37	CA	2018-11-12 Email Correspondence regarding Land Interest Questionnaire				
			03-38	CA	2018-11-14 Letter Land Interest Questionnaire response				
			03-39	CA	2019-02-08 Letter Land Interest Questionnaire reminder sent				
			03-42	CA	2019-02-28 Email Correspondence regarding Land Interest Questionnaire				
			03-44	CA	2019-03-13 Meeting Monthly progress meeting				
			03-45	CA	2019-04-04 Meeting Monthly progress meeting				
			03-46	CA	2019-05-02 Meeting Monthly progress meeting				
			03-47	CA	2019-06-06 Email Correspondence regarding Land Interest Questionnaire assistance				
			03-48	CA	2019-06-06 Meeting Monthly progress meeting				
			03-49	CA	2019-07-04 Email Correspondence regarding Statement of Common Ground and Protective Provisions				

CA (Compulsory acquisition), CAR (Compulsory acquisition of rights over land and temporary possession), TP (Temporary possession)
 CAS (Compulsory acquisition of subsoil), CASTPS (Compulsory acquisition of subsoil and temporary possession of land at the surface)

No. A	Land interest name/organisation and land agent's name (if applicable) B	Type of interest C	Plot(s) D	Land require ment E	Status of negotiations with land interest F G H	RR ref. no(s). I	WR ref. no(s). J	This version: 4.0 (August 2023)	
								Previous version: 3.0 (July 2023)	
								Change	
								Cell in this row with change	Cell content in previous version
1009 Cont'd			03-50	CA	2019-07-04 Meeting Monthly progress meeting				
			03-53	CA	2019-07-16 Letter Land Interest Questionnaire response				
			03-54	CA	2019-08-01 Meeting Monthly progress meeting				
			03-55	CA	2019-09-05 Meeting Monthly progress meeting				
			03-56	CA	2019-10-03 Meeting Monthly progress meeting				
			03-57	CA	2019-11-07 Meeting Monthly progress meeting				
			03-58	CA	2019-12-05 Meeting Monthly progress meeting				
			03-59	CA	2020-01-02 Meeting Monthly progress meeting				
			03-63	CA	2020-01-27 Letter Supplementary consultation notification sent				
			03-65	CA	2020-02-06 Meeting Monthly progress meeting				
			03-66	CA	2020-03-05 Meeting Monthly progress meeting				
			03-67	CA	2020-03-16 Letter Land Interest Questionnaire sent				
			03-68	CA	2020-04-02 Meeting Monthly progress meeting				
			03-77	CA	2020-05-07 Meeting Monthly progress meeting				
			03-78	CA	2020-06-04 Meeting Monthly progress meeting				
			03-81	CA	2020-07-09 Meeting Monthly progress meeting				
			03-87	CAR	2020-07-13 Letter Design Refinement consultation notification sent				
			03-88	CA	2020-12-17 Meeting Steering Group				
		03-89	CA	2021-01-11 Letter Land Interest Questionnaire sent					
		03-95	CA	2021-07-07 Email Correspondence requesting land access					

CA (Compulsory acquisition), CAR (Compulsory acquisition of rights over land and temporary possession), TP (Temporary possession)
 CAS (Compulsory acquisition of subsoil), CASTPS (Compulsory acquisition of subsoil and temporary possession of land at the surface)

No. A	Land interest name/organisation and land agent's name (if applicable) B	Type of interest C	Plot(s) D	Land require ment E	Status of negotiations with land interest F G H	RR ref. no(s). I	WR ref. no(s). J	This version: 4.0 (August 2023)	
								Previous version: 3.0 (July 2023)	
								Change	
								Cell in this row with change	Cell content in previous version
1009 Cont'd			03-96	CAR	2021-07-13 Letter Community Impacts consultation notification sent				
			03-97	CA	2022-05-11 Letter Landowner engagement notification sent				
			03-98	CAR	2022-05-13 Letter Local Refinement consultation notification sent				
			03-108	CA	2022-05-24 Letter Local Refinement consultation extension notification sent				
			03-109	CA	2022-09-01 Letter Landowner engagement notification sent				
			03-114	CA	2022-09-05 Letter Landowner engagement notification sent				
			03-115	CA	2023-05-15 Letter Minor refinement consultation notification sent				
			03-117	CA	2023-07-04 Letter Notification requesting consent in respect of Compulsory Acquisition regulations sent			F, G, H	previously blank
			03-118	CA	2023-07-17 Letter Landowner consultation notification sent			F, G, H	previously blank
			03-120	CA	2023-07-17 Letter Notification requesting consent in respect of Compulsory Acquisition regulations sent			F, G, H	previously blank
			03-122	CA					
			03-123	CA					
			03-124	CA					
			03-125	CA					
			03-127	CA					
			03-128	CA					
		03-129	CA						
		03-130	CA						
		03-131	CA						

CA (Compulsory acquisition), CAR (Compulsory acquisition of rights over land and temporary possession), TP (Temporary possession)
 CAS (Compulsory acquisition of subsoil), CASTPS (Compulsory acquisition of subsoil and temporary possession of land at the surface)

No. A	Land interest name/organisation and land agent's name (if applicable) B	Type of interest C	Plot(s) D	Land require ment E	Status of negotiations with land interest F G H	RR ref. no(s). I	WR ref. no(s). J	This version: 4.0 (August 2023)	
								Previous version: 3.0 (July 2023)	
								Change	
								Cell in this row with change	Cell content in previous version
1009 Cont'd			03-132	CA					
			03-134	CA					
			03-135	CAR					
			03-136	CA					
			03-138	CA					
			03-139	CAR					
			03-142	CAR					
			03-145	CA					
			03-146	CAR					
			03-148	CA					
			03-152	CA					
			04-01	CA					
			04-02	CA					
			04-05	CA					
			04-06	CA					
			04-09	CA					
			04-10	CA					
		04-11	CA						
		04-13	CA						
		04-15	CA						

CA (Compulsory acquisition), CAR (Compulsory acquisition of rights over land and temporary possession), TP (Temporary possession)
 CAS (Compulsory acquisition of subsoil), CASTPS (Compulsory acquisition of subsoil and temporary possession of land at the surface)

No. A	Land interest name/organisation and land agent's name (if applicable) B	Type of interest C	Plot(s) D	Land require ment E	Status of negotiations with land interest F G H	RR ref. no(s). I	WR ref. no(s). J	This version: 4.0 (August 2023)	
								Previous version: 3.0 (July 2023)	
								Change	
								Cell in this row with change	Cell content in previous version
1009 Cont'd			04-18	CA					
			04-19	CA					
			04-20	CA					
			04-21	CA					
			04-22	CA					
			04-23	CA					
			04-24	CA					
			04-25	TP					
			04-26	CA					
			04-27	CA					
			04-28	TP					
			04-29	CA					
			04-30	CA					
			04-31	CA					
			04-32	CA					
			04-33	CA					
			04-34	CA					
			04-35	CA					
			04-37	TP					
			04-40	CA					

CA (Compulsory acquisition), CAR (Compulsory acquisition of rights over land and temporary possession), TP (Temporary possession)
 CAS (Compulsory acquisition of subsoil), CASTPS (Compulsory acquisition of subsoil and temporary possession of land at the surface)

No. A	Land interest name/organisation and land agent's name (if applicable) B	Type of interest C	Plot(s) D	Land require ment E	Status of negotiations with land interest F G H	RR ref. no(s). I	WR ref. no(s). J	This version: 4.0 (August 2023)	
								Previous version: 3.0 (July 2023)	
								Change	
								Cell in this row with change	Cell content in previous version
1009 Cont'd			04-41	CA					
			04-42	CAR					
			04-44	CA					
			04-45	CAR					
			04-46	TP					
			04-47	CA					
			04-48	CA					
			04-49	CA					
			04-50	CA					
			04-51	CA					
			04-52	CA					
			04-54	CA					
			04-55	CA					
			04-56	CA					
			04-57	CA					
			04-58	CAR					
			04-59	CA					
		04-60	CA						
		04-61	CAR						
		04-63	CAR						

CA (Compulsory acquisition), CAR (Compulsory acquisition of rights over land and temporary possession), TP (Temporary possession)
 CAS (Compulsory acquisition of subsoil), CASTPS (Compulsory acquisition of subsoil and temporary possession of land at the surface)

No. A	Land interest name/organisation and land agent's name (if applicable) B	Type of interest C	Plot(s) D	Land require ment E	Status of negotiations with land interest F G H	RR ref. no(s). I	WR ref. no(s). J	This version: 4.0 (August 2023)	
								Previous version: 3.0 (July 2023)	
								Change	
								Cell in this row with change	Cell content in previous version
1009 Cont'd			04-64	CA					
			04-65	CA					
			04-66	CA					
			04-67	CA					
			04-68	CA					
			04-69	CA					
			04-71	CA					
			04-75	CA					
			04-78	CA					
			04-79	CA					
			04-80	CA					
			04-82	CA					
			04-83	CA					
			04-84	CA					
			04-87	CA					
			04-88	CA					
			04-89	CAR					
			04-90	CA					
		04-91	CA						
		04-92	CAR						

CA (Compulsory acquisition), CAR (Compulsory acquisition of rights over land and temporary possession), TP (Temporary possession)
 CAS (Compulsory acquisition of subsoil), CASTPS (Compulsory acquisition of subsoil and temporary possession of land at the surface)

No. A	Land interest name/organisation and land agent's name (if applicable) B	Type of interest C	Plot(s) D	Land require ment E	Status of negotiations with land interest F G H	RR ref. no(s). I	WR ref. no(s). J	This version: 4.0 (August 2023)	
								Previous version: 3.0 (July 2023)	
								Change	
								Cell in this row with change	Cell content in previous version
1009 Cont'd			04-93	CAR					
			04-94	CAR					
			04-95	CA					
			04-97	CA					
			04-98	CAR					
			04-102	CA					
			04-104	CA					
			04-105	CA					
			04-106	CA					
			04-113	CA					
			04-114	CA					
			04-115	CA					
			04-116	CA					
			04-119	CA					
			04-120	CA					
			04-121	CA					
		04-122	CAR						
		04-123	TP						
		04-125	CA						
		04-126	CA						

CA (Compulsory acquisition), CAR (Compulsory acquisition of rights over land and temporary possession), TP (Temporary possession)
 CAS (Compulsory acquisition of subsoil), CASTPS (Compulsory acquisition of subsoil and temporary possession of land at the surface)

No. A	Land interest name/organisation and land agent's name (if applicable) B	Type of interest C	Plot(s) D	Land require ment E	Status of negotiations with land interest F G H	RR ref. no(s). I	WR ref. no(s). J	This version: 4.0 (August 2023)	
								Previous version: 3.0 (July 2023)	
								Change	
								Cell in this row with change	Cell content in previous version
1009 Cont'd			04-127	CA					
			04-128	CAR					
			04-129	CA					
			04-131	CA					
			04-132	CA					
			04-133	CA					
			04-134	CA					
			04-135	CA					
			04-136	CA					
			04-138	CAR					
			04-142	CA					
			04-143	CA					
			04-144	CA					
			04-145	CAR					
			04-146	CA					
			04-147	CA					
			04-148	CAR					
		04-149	CAR						
		04-150	CA						
		04-151	CAR						

CA (Compulsory acquisition), CAR (Compulsory acquisition of rights over land and temporary possession), TP (Temporary possession)
 CAS (Compulsory acquisition of subsoil), CASTPS (Compulsory acquisition of subsoil and temporary possession of land at the surface)

No. A	Land interest name/organisation and land agent's name (if applicable) B	Type of interest C	Plot(s) D	Land require ment E	Status of negotiations with land interest F G H	RR ref. no(s). I	WR ref. no(s). J	This version: 4.0 (August 2023)	
								Previous version: 3.0 (July 2023)	
								Change	
								Cell in this row with change	Cell content in previous version
1009 Cont'd			04-152	CAR					
			04-153	CAR					
			04-163	CA					
			04-165	CA					
			04-166	CA					
			04-167	CA					
			04-168	CA					
			04-169	CA					
			04-170	CA					
			04-171	CA					
			04-172	CA					
			04-173	CA					
			04-174	CA					
			04-175	CA					
			04-176	CA					
			04-177	CA					
			04-178	CA					
04-179	CA								
04-180	CA								
04-182	CA								

CA (Compulsory acquisition), CAR (Compulsory acquisition of rights over land and temporary possession), TP (Temporary possession)
 CAS (Compulsory acquisition of subsoil), CASTPS (Compulsory acquisition of subsoil and temporary possession of land at the surface)

No. A	Land interest name/organisation and land agent's name (if applicable) B	Type of interest C	Plot(s) D	Land require ment E	Status of negotiations with land interest F G H	RR ref. no(s). I	WR ref. no(s). J	This version: 4.0 (August 2023)	
								Previous version: 3.0 (July 2023)	
								Change	
								Cell in this row with change	Cell content in previous version
1009 Cont'd			04-183	CA					
			04-186	CA					
			04-187	CA					
			04-188	CA					
			04-189	CA					
			04-190	CA					
			04-191	CA					
			04-192	CA					
			04-193	CA					
			04-194	CA					
			04-195	CA					
			04-196	CA					
			04-204	CA					
			04-206	CA					
			04-207	CA					
			04-211	CA					
			04-212	CA					
04-214	CA								
04-216	CA								
04-217	CA								

CA (Compulsory acquisition), CAR (Compulsory acquisition of rights over land and temporary possession), TP (Temporary possession)
 CAS (Compulsory acquisition of subsoil), CASTPS (Compulsory acquisition of subsoil and temporary possession of land at the surface)

No. A	Land interest name/organisation and land agent's name (if applicable) B	Type of interest C	Plot(s) D	Land require ment E	Status of negotiations with land interest F G H	RR ref. no(s). I	WR ref. no(s). J	This version: 4.0 (August 2023)	
								Previous version: 3.0 (July 2023)	
								Change	
								Cell in this row with change	Cell content in previous version
1009 Cont'd			04-219	CA					
			04-220	CA					
			04-221	CA					
			04-222	CA					
			04-223	CAR					
			04-224	CA					
			04-226	CAR					
			04-227	CAR					
			04-228	CAR					
			04-231	CA					
			04-232	CA					
			04-234	CA					
			04-235	CA					
			04-236	CA					
			04-238	CA					
			04-240	CA					
			04-241	CA					
			04-242	CA					
		04-244	CAR						
		04-247	CAR						

CA (Compulsory acquisition), CAR (Compulsory acquisition of rights over land and temporary possession), TP (Temporary possession)
 CAS (Compulsory acquisition of subsoil), CASTPS (Compulsory acquisition of subsoil and temporary possession of land at the surface)

No. A	Land interest name/organisation and land agent's name (if applicable) B	Type of interest C	Plot(s) D	Land require ment E	Status of negotiations with land interest F G H	RR ref. no(s). I	WR ref. no(s). J	This version: 4.0 (August 2023)	
								Previous version: 3.0 (July 2023)	
								Change	
								Cell in this row with change	Cell content in previous version
1009 Cont'd			04-249	CAR					
			04-252	CAR					
			04-262	CA					
			04-266	CAR					
			04-268	CAR					
			04-271	CA					
			04-272	CA					
			04-273	CA					
			04-274	CAR					
			05-07	CAR					
			05-08	CAR					
			05-12	CAR					
			05-17	CAR					
			05-18	CAR					
			06-02	CA					
			06-03	CAR					
			06-04	CA					
			06-05	CA					
06-06	CA								
06-07	CA								

CA (Compulsory acquisition), CAR (Compulsory acquisition of rights over land and temporary possession), TP (Temporary possession)
 CAS (Compulsory acquisition of subsoil), CASTPS (Compulsory acquisition of subsoil and temporary possession of land at the surface)

No. A	Land interest name/organisation and land agent's name (if applicable) B	Type of interest C	Plot(s) D	Land require ment E	Status of negotiations with land interest F G H	RR ref. no(s). I	WR ref. no(s). J	This version: 4.0 (August 2023)	
								Previous version: 3.0 (July 2023)	
								Change	
								Cell in this row with change	Cell content in previous version
1009 Cont'd			06-09	TP					
			06-12	CA					
			06-13	CA					
			06-15	CA					
			06-20	CA					
			06-24	CA					
			06-25	CA					
			06-26	CA					
			06-29	CA					
			06-30	CA					
			06-31	CA					
			06-32	CA					
			06-33	CA					
			06-34	CA					
			06-35	CA					
			06-45	CA					
			06-46	CAR					
			06-47	CA					
		06-55	CAR						
		06-56	CAR						

CA (Compulsory acquisition), CAR (Compulsory acquisition of rights over land and temporary possession), TP (Temporary possession)
 CAS (Compulsory acquisition of subsoil), CASTPS (Compulsory acquisition of subsoil and temporary possession of land at the surface)

No. A	Land interest name/organisation and land agent's name (if applicable) B	Type of interest C	Plot(s) D	Land requirement E	Status of negotiations with land interest F G H	RR ref. no(s). I	WR ref. no(s). J	This version: 4.0 (August 2023)	
								Previous version: 3.0 (July 2023)	
								Change	
								Cell in this row with change	Cell content in previous version
1009 Cont'd			06-59	CA					
			06-60	CA					
			06-61	CA					
			06-62	CA					
			06-65	CA					
			06-66	CA					
			06-67	CAR					
			06-68	CA					
			06-69	CA					
			06-72	CAR					
			06-76	CA					
			06-77	CA					
			06-78	CAR					
			06-81	CA					
			06-82	CA					
			06-84	CA					
			06-85	CA					
		06-87	CA						
		06-88	CA						
		06-89	CA						

CA (Compulsory acquisition), CAR (Compulsory acquisition of rights over land and temporary possession), TP (Temporary possession)
 CAS (Compulsory acquisition of subsoil), CASTPS (Compulsory acquisition of subsoil and temporary possession of land at the surface)

No. A	Land interest name/organisation and land agent's name (if applicable) B	Type of interest C	Plot(s) D	Land require ment E	Status of negotiations with land interest F G H	RR ref. no(s). I	WR ref. no(s). J	This version: 4.0 (August 2023)	
								Previous version: 3.0 (July 2023)	
								Change	
								Cell in this row with change	Cell content in previous version
1009 Cont'd			06-90	CA					
			06-92	CA					
			06-95	CA					
			06-96	CAR					
			06-97	CA					
			06-99	CAR					
			06-103	CA					
			06-105	CA					
			06-106	CA					
			06-108	CA					
			06-110	TP					
			06-117	CAR					
			06-118	CA					
			06-119	CA					
			06-120	CA					
			06-121	CAR					
			06-125	CA					
			06-126	CA					
		06-128	CA						
		06-139	CAR						

CA (Compulsory acquisition), CAR (Compulsory acquisition of rights over land and temporary possession), TP (Temporary possession)
 CAS (Compulsory acquisition of subsoil), CASTPS (Compulsory acquisition of subsoil and temporary possession of land at the surface)

No. A	Land interest name/organisation and land agent's name (if applicable) B	Type of interest C	Plot(s) D	Land requirement E	Status of negotiations with land interest F G H	RR ref. no(s). I	WR ref. no(s). J	This version: 4.0 (August 2023)	
								Previous version: 3.0 (July 2023)	
								Change	
								Cell in this row with change	Cell content in previous version
1009 Cont'd			06-140	CA					
			06-141	CA					
			06-142	CA					
			06-143	CA					
			06-145	CA					
			06-147	CA					
			06-154	CA					
			06-155	CA					
			06-156	CA					
			06-157	CA					
			06-162	CA					
			06-164	CA					
			06-165	CA					
			06-166	CA					
			06-174	CA					
			06-175	CA					
			06-176	CA					
			06-177	CA					
06-179	CA								
06-180	CA								

CA (Compulsory acquisition), CAR (Compulsory acquisition of rights over land and temporary possession), TP (Temporary possession)
 CAS (Compulsory acquisition of subsoil), CASTPS (Compulsory acquisition of subsoil and temporary possession of land at the surface)

No. A	Land interest name/organisation and land agent's name (if applicable) B	Type of interest C	Plot(s) D	Land require ment E	Status of negotiations with land interest F G H	RR ref. no(s). I	WR ref. no(s). J	This version: 4.0 (August 2023)	
								Previous version: 3.0 (July 2023)	
								Change	
								Cell in this row with change	Cell content in previous version
1009 Cont'd			06-181	CA					
			06-183	CA					
			06-184	CA					
			06-185	CA					
			06-186	CA					
			06-189	CA					
			06-190	CA					
			06-192	CA					
			06-193	CA					
			06-194	CA					
			06-195	CA					
			06-197	CA					
			06-198	CA					
			06-199	CA					
			06-200	CA					
			06-203	CA					
			08-01	CA					
		08-02	CA						
		08-03	CA						
		09-01	CA						

CA (Compulsory acquisition), CAR (Compulsory acquisition of rights over land and temporary possession), TP (Temporary possession)
 CAS (Compulsory acquisition of subsoil), CASTPS (Compulsory acquisition of subsoil and temporary possession of land at the surface)

No. A	Land interest name/organisation and land agent's name (if applicable) B	Type of interest C	Plot(s) D	Land require ment E	Status of negotiations with land interest F G H	RR ref. no(s). I	WR ref. no(s). J	This version: 4.0 (August 2023)	
								Previous version: 3.0 (July 2023)	
								Change	
								Cell in this row with change	Cell content in previous version
1009 Cont'd			09-03	TP					
			09-05	TP					
			09-06	TP					
			09-09	TP					
			09-19	TP					
			09-20	TP					
			09-31	TP					
			09-32	TP					
			09-44	TP					
			09-55	TP					
			09-56	TP					
			09-58	TP					
			09-60	TP					
			09-61	TP					
			09-64	TP					
			09-67	TP					
			10-01	CA					
			10-02	TP					
10-03	CA								
10-05	CAR								

CA (Compulsory acquisition), CAR (Compulsory acquisition of rights over land and temporary possession), TP (Temporary possession)
 CAS (Compulsory acquisition of subsoil), CASTPS (Compulsory acquisition of subsoil and temporary possession of land at the surface)

No. A	Land interest name/organisation and land agent's name (if applicable) B	Type of interest C	Plot(s) D	Land require ment E	Status of negotiations with land interest F G H	RR ref. no(s). I	WR ref. no(s). J	This version: 4.0 (August 2023)	
								Previous version: 3.0 (July 2023)	
								Change	
								Cell in this row with change	Cell content in previous version
1009 Cont'd			10-08	CAR					
			10-09	CAR					
			10-13	CA					
			10-14	CA					
			11-10	CA					
			11-19	CA					
			11-22	CA					
			11-23	CA					
			11-26	CA					
			11-28	CA					
			11-29	CA					
			11-32	CA					
			11-35	CA					
			11-37	CA					
			11-42	CA					
			11-43	CAR					
			11-44	CA					
			11-45	CA					
		11-46	CAR						
		11-47	CAR						

CA (Compulsory acquisition), CAR (Compulsory acquisition of rights over land and temporary possession), TP (Temporary possession)
 CAS (Compulsory acquisition of subsoil), CASTPS (Compulsory acquisition of subsoil and temporary possession of land at the surface)

No. A	Land interest name/organisation and land agent's name (if applicable) B	Type of interest C	Plot(s) D	Land require ment E	Status of negotiations with land interest F G H	RR ref. no(s). I	WR ref. no(s). J	This version: 4.0 (August 2023)	
								Previous version: 3.0 (July 2023)	
								Change	
								Cell in this row with change	Cell content in previous version
1009 Cont'd			11-49	CA					
			11-55	CA					
			11-56	TP					
			11-57	TP					
			11-58	CA					
			11-59	TP					
			11-60	TP					
			11-61	TP					
			11-62	TP					
			11-71	TP					
			11-72	CA					
			11-76	TP					
			12-01	TP					
			12-04	TP					
			12-08	CAR					
			12-09	CAR					
			12-12	CAR					
		12-14	CAR						
		12-15	CAR						
		12-17	CAR						

CA (Compulsory acquisition), CAR (Compulsory acquisition of rights over land and temporary possession), TP (Temporary possession)
 CAS (Compulsory acquisition of subsoil), CASTPS (Compulsory acquisition of subsoil and temporary possession of land at the surface)

No. A	Land interest name/organisation and land agent's name (if applicable) B	Type of interest C	Plot(s) D	Land require ment E	Status of negotiations with land interest F G H	RR ref. no(s). I	WR ref. no(s). J	This version: 4.0 (August 2023)	
								Previous version: 3.0 (July 2023)	
								Change	
								Cell in this row with change	Cell content in previous version
1009 Cont'd			12-18	CAR					
			12-19	CAR					
			12-20	CAR					
			12-21	TP					
			12-22	TP					
			12-23	TP					
			12-44	TP					
			12-45	TP					
			12-46	TP					
			12-47	TP					
			12-48	TP					
			12-49	TP					
			12-50	TP					
			12-51	TP					
			12-53	TP					
			12-54	TP					
			12-55	TP					
12-56	TP								
12-60	TP								
13-02	CA								

CA (Compulsory acquisition), CAR (Compulsory acquisition of rights over land and temporary possession), TP (Temporary possession)
 CAS (Compulsory acquisition of subsoil), CASTPS (Compulsory acquisition of subsoil and temporary possession of land at the surface)

No. A	Land interest name/organisation and land agent's name (if applicable) B	Type of interest C	Plot(s) D	Land require ment E	Status of negotiations with land interest F G H	RR ref. no(s). I	WR ref. no(s). J	This version: 4.0 (August 2023)	
								Previous version: 3.0 (July 2023)	
								Change	
								Cell in this row with change	Cell content in previous version
1009 Cont'd			13-04	TP					
			13-05	TP					
			13-06	TP					
			13-07	TP					
			13-10	CA					
			13-12	CAR					
			13-14	CAR					
			13-15	CAR					
			13-16	CAR					
			13-17	CAR					
			13-18	CAR					
			13-19	CAR					
			13-21	CAR					
			13-24	CAR					
			13-25	CAR					
			13-26	CAR					
			13-27	CAR					
13-28	CAR								
13-29	CAR								
13-30	CAR								

CA (Compulsory acquisition), CAR (Compulsory acquisition of rights over land and temporary possession), TP (Temporary possession)
 CAS (Compulsory acquisition of subsoil), CASTPS (Compulsory acquisition of subsoil and temporary possession of land at the surface)

No. A	Land interest name/organisation and land agent's name (if applicable) B	Type of interest C	Plot(s) D	Land require ment E	Status of negotiations with land interest F G H	RR ref. no(s). I	WR ref. no(s). J	This version: 4.0 (August 2023)	
								Previous version: 3.0 (July 2023)	
								Change	
								Cell in this row with change	Cell content in previous version
1009 Cont'd			13-34	CAR					
			13-47	CASTPS					
			13-55	CAR					
			13-56	CAR					
			13-72	CAR					
			13-73	TP					
			13-76	TP					
			14-01	TP					
			14-11	CASTPS					
			15-01	TP					
			15-07	TP					
			15-09	TP					
			15-17	CASTPS					
			15-21	TP					
			16-02	CAR					
			16-04	CAR					
			16-05	CAR					
17-02	TP								
17-03	TP								
18-01	TP								

CA (Compulsory acquisition), CAR (Compulsory acquisition of rights over land and temporary possession), TP (Temporary possession)
 CAS (Compulsory acquisition of subsoil), CASTPS (Compulsory acquisition of subsoil and temporary possession of land at the surface)

No. A	Land interest name/organisation and land agent's name (if applicable) B	Type of interest C	Plot(s) D	Land require ment E	Status of negotiations with land interest F G H	RR ref. no(s). I	WR ref. no(s). J	This version: 4.0 (August 2023)	
								Previous version: 3.0 (July 2023)	
								Change	
								Cell in this row with change	Cell content in previous version
1009 Cont'd			18-03	TP					
			18-04	TP					
			18-05	TP					
			18-06	TP					
			18-07	TP					
			18-08	TP					
			18-10	TP					
			19-01	CA					
			19-02	TP					
			19-03	CA					
			19-04	TP					
			19-05	CAR					
			19-06	TP					
			19-08	TP					
			19-09	CA					
			19-32	CA					
			19-33	CA					
			19-38	TP					
		19-45	CA						
		19-47	CA						

CA (Compulsory acquisition), CAR (Compulsory acquisition of rights over land and temporary possession), TP (Temporary possession)
 CAS (Compulsory acquisition of subsoil), CASTPS (Compulsory acquisition of subsoil and temporary possession of land at the surface)

No. A	Land interest name/organisation and land agent's name (if applicable) B	Type of interest C	Plot(s) D	Land require ment E	Status of negotiations with land interest F G H	RR ref. no(s). I	WR ref. no(s). J	This version: 4.0 (August 2023)	
								Previous version: 3.0 (July 2023)	
								Change	
								Cell in this row with change	Cell content in previous version
1009 Cont'd			20-01	CAR					
			20-02	TP					
			20-04	TP					
			20-07	CAR					
			20-08	CAR					
			20-09	CAR					
			20-11	CAR					
			20-12	CAR					
			20-13	CAR					
			20-14	CAR					
			20-16	CAR					
			20-17	CAR					
			20-18	CAR					
			20-28	CAR					
			20-32	CAR					
			20-45	CA					
			20-58	CA					
20-59	CA								
20-60	CA								
20-63	CA								

CA (Compulsory acquisition), CAR (Compulsory acquisition of rights over land and temporary possession), TP (Temporary possession)
 CAS (Compulsory acquisition of subsoil), CASTPS (Compulsory acquisition of subsoil and temporary possession of land at the surface)

No. A	Land interest name/organisation and land agent's name (if applicable) B	Type of interest C	Plot(s) D	Land require ment E	Status of negotiations with land interest F G H	RR ref. no(s). I	WR ref. no(s). J	This version: 4.0 (August 2023)	
								Previous version: 3.0 (July 2023)	
								Change	
								Cell in this row with change	Cell content in previous version
1009 Cont'd			20-67	CA					
			20-77	CA					
			20-79	CA					
			20-80	CA					
			20-82	CA					
			20-83	CA					
			20-85	CA					
			20-86	CA					
			20-87	TP					
			20-102	TP					
			21-02	TP					
			21-05	TP					
			21-06	TP					
			21-08	TP					
			21-09	TP					
			21-10	TP					
		21-11	TP						
		21-12	TP						
		21-13	CAR						
		21-14	CAR						

CA (Compulsory acquisition), CAR (Compulsory acquisition of rights over land and temporary possession), TP (Temporary possession)
 CAS (Compulsory acquisition of subsoil), CASTPS (Compulsory acquisition of subsoil and temporary possession of land at the surface)

No. A	Land interest name/organisation and land agent's name (if applicable) B	Type of interest C	Plot(s) D	Land require ment E	Status of negotiations with land interest F G H	RR ref. no(s). I	WR ref. no(s). J	This version: 4.0 (August 2023)	
								Previous version: 3.0 (July 2023)	
								Change	
								Cell in this row with change	Cell content in previous version
1009 Cont'd			21-15	CAR					
			21-16	CAR					
			21-17	CAR					
			21-19	TP					
			21-20	CAR					
			21-23	CAR					
			21-24	CAR					
			21-25	CAR					
			21-26	CAR					
			21-28	CAR					
			21-29	CAR					
			21-32	TP					
			21-33	CAR					
			21-34	TP					
			21-35	CAR					
			21-36	CAR					
			22-27	CAR					
			22-28	CA					
22-40	CA								
22-45	CA								

CA (Compulsory acquisition), CAR (Compulsory acquisition of rights over land and temporary possession), TP (Temporary possession)
 CAS (Compulsory acquisition of subsoil), CASTPS (Compulsory acquisition of subsoil and temporary possession of land at the surface)

No. A	Land interest name/organisation and land agent's name (if applicable) B	Type of interest C	Plot(s) D	Land require ment E	Status of negotiations with land interest F G H	RR ref. no(s). I	WR ref. no(s). J	This version: 4.0 (August 2023)	
								Previous version: 3.0 (July 2023)	
								Change	
								Cell in this row with change	Cell content in previous version
1009 Cont'd			22-46	CA					
			22-53	CAR					
			22-54	CAR					
			22-55	CAR					
			22-56	TP					
			22-58	TP					
			22-59	CA					
			22-68	TP					
			22-70	TP					
			22-72	CA					
			22-73	TP					
			22-75	TP					
			22-76	TP					
			22-77	CA					
			22-78	TP					
			22-79	TP					
			22-80	TP					
		22-81	TP						
		22-82	TP						
		22-83	TP						

CA (Compulsory acquisition), CAR (Compulsory acquisition of rights over land and temporary possession), TP (Temporary possession)
 CAS (Compulsory acquisition of subsoil), CASTPS (Compulsory acquisition of subsoil and temporary possession of land at the surface)

No. A	Land interest name/organisation and land agent's name (if applicable) B	Type of interest C	Plot(s) D	Land require ment E	Status of negotiations with land interest F G H	RR ref. no(s). I	WR ref. no(s). J	This version: 4.0 (August 2023)					
								Previous version: 3.0 (July 2023)					
								Change					
								Cell in this row with change	Cell content in previous version				
1009 Cont'd			22-85	TP									
			23-19	CAR						D, E	plot deleted in respect of person		
			23-23	TP									
			23-26	CAR									
			23-27	CAR								D, E	plot deleted in respect of person
			23-28	CAR									
			23-29	CAR									
			23-30	CAR									
			23-31	CAR								D, E	plot deleted in respect of person
			23-32	CAR									
			23-33	CAR									
			23-34	CAR								D, E	plot deleted in respect of person
			23-36	TP								D, E	plot deleted in respect of person
			23-37	TP								D, E	plot deleted in respect of person
			23-38	TP									
			23-39	TP									
			23-41	CAR									
			23-44	CAR									
23-45	CAR												
23-46	CAR												

CA (Compulsory acquisition), CAR (Compulsory acquisition of rights over land and temporary possession), TP (Temporary possession)
 CAS (Compulsory acquisition of subsoil), CASTPS (Compulsory acquisition of subsoil and temporary possession of land at the surface)

No. A	Land interest name/organisation and land agent's name (if applicable) B	Type of interest C	Plot(s) D	Land require ment E	Status of negotiations with land interest F G H	RR ref. no(s). I	WR ref. no(s). J	This version: 4.0 (August 2023)	
								Previous version: 3.0 (July 2023)	
								Change	
								Cell in this row with change	Cell content in previous version
1009 Cont'd			23-47	CAR					
			23-48	CAR					
			23-49	CAR					
			23-50	CAR					
			23-51	CA					
			23-53	CAR					
			23-54	CAR					
			23-55	CAR					
			23-56	CAR					
			23-57	CAR					
			23-59	CAR					
			23-60	CAR					
			23-61	CAR					
			23-63	CAR					
			23-65	CAR					
			23-66	CAR					
			23-67	CAR					
			23-68	CA					
		23-69	CAR						
		23-72	CAR						

CA (Compulsory acquisition), CAR (Compulsory acquisition of rights over land and temporary possession), TP (Temporary possession)
 CAS (Compulsory acquisition of subsoil), CASTPS (Compulsory acquisition of subsoil and temporary possession of land at the surface)

No. A	Land interest name/organisation and land agent's name (if applicable) B	Type of interest C	Plot(s) D	Land require ment E	Status of negotiations with land interest F G H	RR ref. no(s). I	WR ref. no(s). J	This version: 4.0 (August 2023)	
								Previous version: 3.0 (July 2023)	
								Change	
								Cell in this row with change	Cell content in previous version
1009 Cont'd			23-73	CA					
			23-74	CA					
			23-75	CA					
			23-76	CAR					
			23-77	CA					
			23-78	CA					
			23-80	CA					
			23-81	CA					
			23-82	CA					
			23-83	CA					
			23-84	CA					
			23-85	CA					
			23-86	CA					
			23-87	CA					
			23-88	CAR					
			23-89	CA					
			23-90	CAR					
		23-91	CAR						
		23-92	CA						
		23-93	CA						

CA (Compulsory acquisition), CAR (Compulsory acquisition of rights over land and temporary possession), TP (Temporary possession)
 CAS (Compulsory acquisition of subsoil), CASTPS (Compulsory acquisition of subsoil and temporary possession of land at the surface)

No. A	Land interest name/organisation and land agent's name (if applicable) B	Type of interest C	Plot(s) D	Land require ment E	Status of negotiations with land interest F G H	RR ref. no(s). I	WR ref. no(s). J	This version: 4.0 (August 2023)													
								Previous version: 3.0 (July 2023)													
								Change													
								Cell in this row with change	Cell content in previous version												
1009 Cont'd			23-94	CA																	
			23-95	CAR																	
			23-97	CAR																	
			23-99	TP								D, E	plot deleted in respect of person								
			23-100	TP																	
			23-101	TP																	
			23-102	TP										D, E	plot deleted in respect of person						
			23-103	TP										D, E	plot deleted in respect of person						
			23-108	CAR																	
			23-112	CAR																	
			23-114	TP																	
			23-115	TP																	
			23-116	TP																	
			23-119	TP																	
			23-121	CAR																D, E	plot deleted in respect of person
			23-122	TP																	
			23-123	CAR																	
			23-125	CAR																	
23-126	TP																				
23-128	CAR																				

CA (Compulsory acquisition), CAR (Compulsory acquisition of rights over land and temporary possession), TP (Temporary possession)
 CAS (Compulsory acquisition of subsoil), CASTPS (Compulsory acquisition of subsoil and temporary possession of land at the surface)

No. A	Land interest name/organisation and land agent's name (if applicable) B	Type of interest C	Plot(s) D	Land require ment E	Status of negotiations with land interest F G H	RR ref. no(s). I	WR ref. no(s). J	This version: 4.0 (August 2023)	
								Previous version: 3.0 (July 2023)	
								Change	
								Cell in this row with change	Cell content in previous version
1009 Cont'd			23-129	CAR					
			23-130	CAR					
			23-131	TP					
			23-132	CAR					
			23-134	TP					
			23-135	CAR					
			23-137	TP					
			23-139	CAR					
			23-141	TP					
			23-181	CAR					
			23-182	CAR					
			23-183	CAR					
			23-184	CAR					
			23-185	TP					
			23-186	TP					
			24-02	CA					
			24-09	TP					
			24-10	CA					
24-11	CA								
24-14	CA								

CA (Compulsory acquisition), CAR (Compulsory acquisition of rights over land and temporary possession), TP (Temporary possession)
 CAS (Compulsory acquisition of subsoil), CASTPS (Compulsory acquisition of subsoil and temporary possession of land at the surface)

No. A	Land interest name/organisation and land agent's name (if applicable) B	Type of interest C	Plot(s) D	Land require ment E	Status of negotiations with land interest F G H	RR ref. no(s). I	WR ref. no(s). J	This version: 4.0 (August 2023)	
								Previous version: 3.0 (July 2023)	
								Change	
								Cell in this row with change	Cell content in previous version
1009 Cont'd			24-15	CA					
			24-16	CA					
			24-17	CAR					
			24-18	CA					
			24-19	CA					
			24-20	CA					
			24-21	CA					
			24-22	CAR					
			24-23	CAR					
			24-45	CAR					
			24-51	CA					
			24-55	CA					
			24-61	CA					
			24-62	CAR					
			24-64	CA					
			24-65	CA					
			24-69	CAR					
			24-70	CA					
		24-73	CA						
		24-75	CA						

CA (Compulsory acquisition), CAR (Compulsory acquisition of rights over land and temporary possession), TP (Temporary possession)
 CAS (Compulsory acquisition of subsoil), CASTPS (Compulsory acquisition of subsoil and temporary possession of land at the surface)

No. A	Land interest name/organisation and land agent's name (if applicable) B	Type of interest C	Plot(s) D	Land require ment E	Status of negotiations with land interest F G H	RR ref. no(s). I	WR ref. no(s). J	This version: 4.0 (August 2023)	
								Previous version: 3.0 (July 2023)	
								Change	
								Cell in this row with change	Cell content in previous version
1009 Cont'd			24-76	CA					
			24-77	CA					
			24-78	CA					
			24-79	CA					
			24-81	CAR					
			24-83	CAR					
			24-84	CAR					
			24-85	CA					
			24-86	CA					
			24-87	CA					
			24-89	CA					
			24-92	CAR					
			24-93	CAR					
			24-94	CA					
			24-95	CAR					
			24-96	CAR					
			24-97	CA					
			24-98	CAR					
			24-99	CAR					
			24-100	CAR					

CA (Compulsory acquisition), CAR (Compulsory acquisition of rights over land and temporary possession), TP (Temporary possession)
 CAS (Compulsory acquisition of subsoil), CASTPS (Compulsory acquisition of subsoil and temporary possession of land at the surface)

No. A	Land interest name/organisation and land agent's name (if applicable) B	Type of interest C	Plot(s) D	Land require ment E	Status of negotiations with land interest F G H	RR ref. no(s). I	WR ref. no(s). J	This version: 4.0 (August 2023)	
								Previous version: 3.0 (July 2023)	
								Change	
								Cell in this row with change	Cell content in previous version
1009 Cont'd			24-101	CA					
			24-103	CAR					
			24-104	CA					
			24-106	CA					
			24-107	CA					
			24-116	GAR				D, E	plot deleted in respect of person
			24-117	CA					
			24-118	CA					
			24-119	CA					
			24-122	CA					
			24-124	CAR					
			24-130	CAR					
			24-132	CA					
			24-133	CAR					
			24-135	CA					
			24-139	TP					
			24-146	CA					
			24-148	CAR					
		24-150	CAR						
		24-152	CAR						

CA (Compulsory acquisition), CAR (Compulsory acquisition of rights over land and temporary possession), TP (Temporary possession)
 CAS (Compulsory acquisition of subsoil), CASTPS (Compulsory acquisition of subsoil and temporary possession of land at the surface)

No. A	Land interest name/organisation and land agent's name (if applicable) B	Type of interest C	Plot(s) D	Land require ment E	Status of negotiations with land interest F G H	RR ref. no(s). I	WR ref. no(s). J	This version: 4.0 (August 2023)	
								Previous version: 3.0 (July 2023)	
								Change	
								Cell in this row with change	Cell content in previous version
1009 Cont'd			24-155	CA				D, E	plot deleted in respect of person
			24-157	TP					
			24-158	TP					
			24-164	TP					
			24-165	CAR					
			24-166	TP					
			24-167	TP					
			24-168	CAR					
			24-169	TP					
			24-170	TP					
			24-171	TP					
			24-174	CAR					
			24-176	CAR					
			24-177	TP					
			24-179	TP					
			24-180	TP					
			24-187	TP					
			24-188	TP					
			24-189	TP					
			25-01	CAR				D, E	plot deleted in respect of person

CA (Compulsory acquisition), CAR (Compulsory acquisition of rights over land and temporary possession), TP (Temporary possession)
 CAS (Compulsory acquisition of subsoil), CASTPS (Compulsory acquisition of subsoil and temporary possession of land at the surface)

No. A	Land interest name/organisation and land agent's name (if applicable) B	Type of interest C	Plot(s) D	Land require ment E	Status of negotiations with land interest F G H	RR ref. no(s). I	WR ref. no(s). J	This version: 4.0 (August 2023)	
								Previous version: 3.0 (July 2023)	
								Change	
								Cell in this row with change	Cell content in previous version
1009 Cont'd			25-02	CAR					
			25-03	CAR					
			25-06	CAR					
			25-08	CAR					
			25-09	CAR					
			25-10	CAR					
			25-11	CAR					
			25-12	CAR					
			25-13	CAR					
			25-14	CAR					
			25-15	CAR					
			25-16	CAR					
			25-17	CAR					
			25-18	CAR					
			25-19	CAR					
			25-20	CAR					
			25-21	CAR					
25-22	CAR								
25-23	CAR								
25-24	CAR								

CA (Compulsory acquisition), CAR (Compulsory acquisition of rights over land and temporary possession), TP (Temporary possession)
 CAS (Compulsory acquisition of subsoil), CASTPS (Compulsory acquisition of subsoil and temporary possession of land at the surface)

No. A	Land interest name/organisation and land agent's name (if applicable) B	Type of interest C	Plot(s) D	Land require ment E	Status of negotiations with land interest F G H	RR ref. no(s). I	WR ref. no(s). J	This version: 4.0 (August 2023)	
								Previous version: 3.0 (July 2023)	
								Change	
								Cell in this row with change	Cell content in previous version
1009 Cont'd			25-27	CAR					
			25-35	CAR					
			25-36	CAR					
			25-37	CAR					
			25-41	CAR					
			25-42	CAR					
			25-44	CAR					
			25-45	CAR					
			25-46	CAR					
			25-47	CAR					
			25-48	CAR					
			25-49	CAR					
			25-50	CAR					
			25-51	CAR					
			25-56	CAR					
			25-58	CAR					
		25-59	CAR						
		25-60	CAR						
		25-61	CAR						
		25-62	CAR						

CA (Compulsory acquisition), CAR (Compulsory acquisition of rights over land and temporary possession), TP (Temporary possession)
 CAS (Compulsory acquisition of subsoil), CASTPS (Compulsory acquisition of subsoil and temporary possession of land at the surface)

No. A	Land interest name/organisation and land agent's name (if applicable) B	Type of interest C	Plot(s) D	Land require ment E	Status of negotiations with land interest F G H	RR ref. no(s). I	WR ref. no(s). J	This version: 4.0 (August 2023)	
								Previous version: 3.0 (July 2023)	
								Change	
								Cell in this row with change	Cell content in previous version
1009 Cont'd			25-65	CAR					
			25-66	CAR					
			25-67	CAR					
			25-68	CAR					
			25-69	CAR					
			25-70	CAR					
			25-71	CAR					
			25-72	CAR					
			25-73	CAR					
			25-74	CAR					
			25-75	CAR					
			25-78	CAR					
			25-79	TP					
			25-80	TP					
			25-81	CAR					
			25-82	CAR					
			25-83	CAR					
		25-85	CAR						
		25-86	CAR						
		25-87	CAR						

CA (Compulsory acquisition), CAR (Compulsory acquisition of rights over land and temporary possession), TP (Temporary possession)
 CAS (Compulsory acquisition of subsoil), CASTPS (Compulsory acquisition of subsoil and temporary possession of land at the surface)

No. A	Land interest name/organisation and land agent's name (if applicable) B	Type of interest C	Plot(s) D	Land require ment E	Status of negotiations with land interest F G H	RR ref. no(s). I	WR ref. no(s). J	This version: 4.0 (August 2023)	
								Previous version: 3.0 (July 2023)	
								Change	
								Cell in this row with change	Cell content in previous version
1009 Cont'd			25-88	CAR					
			25-89	CAR					
			25-90	CAR					
			25-91	CAR					
			25-92	CAR					
			26-03	CA					
			26-04	CA					
			26-05	CA					
			26-06	CA					
			26-08	CA					
			26-09	CA					
			26-11	CA					
			26-14	CA					
			26-15	CA					
			26-16	CA					
			26-17	CAR					
			26-18	CAR					
			26-19	CAR					
26-20	CAR								
26-21	CAR								

CA (Compulsory acquisition), CAR (Compulsory acquisition of rights over land and temporary possession), TP (Temporary possession)
 CAS (Compulsory acquisition of subsoil), CASTPS (Compulsory acquisition of subsoil and temporary possession of land at the surface)

No. A	Land interest name/organisation and land agent's name (if applicable) B	Type of interest C	Plot(s) D	Land require ment E	Status of negotiations with land interest F G H	RR ref. no(s). I	WR ref. no(s). J	This version: 4.0 (August 2023)	
								Previous version: 3.0 (July 2023)	
								Change	
								Cell in this row with change	Cell content in previous version
1009 Cont'd			26-24	TP					
			26-33	CAR					
			26-34	TP					
			26-35	CAR					
			26-43	TP					
			26-50	CAR					
			27-01	CAR					
			27-44	CAR					
			27-53	CAR					
			27-54	CAR					
			27-56	TP					
			27-60	CAR					
			27-61	CAR					
			27-62	CAR					
			27-63	CA					
			27-70	CAR					
			27-71	CAR					
			27-74	CAR					
		27-76	CAR						
		27-77	CAR						

CA (Compulsory acquisition), CAR (Compulsory acquisition of rights over land and temporary possession), TP (Temporary possession)
 CAS (Compulsory acquisition of subsoil), CASTPS (Compulsory acquisition of subsoil and temporary possession of land at the surface)

No. A	Land interest name/organisation and land agent's name (if applicable) B	Type of interest C	Plot(s) D	Land require ment E	Status of negotiations with land interest F G H	RR ref. no(s). I	WR ref. no(s). J	This version: 4.0 (August 2023)	
								Previous version: 3.0 (July 2023)	
								Change	
								Cell in this row with change	Cell content in previous version
1009 Cont'd			27-78	CAR					
			27-80	CAR					
			27-92	CAR					
			27-93	CAR					
			27-96	CAR					
			28-04	CAR					
			28-05	CAR					
			28-06	CAR					
			28-08	CAR					
			28-09	CAR					
			28-11	CAR					
			28-25	CA					
			28-27	CAR					
			28-30	CAR					
			28-35	CAR					
			28-36	CA					
			28-42	CAR					
			28-45	CAR					
			28-46	CAR					
28-50	CAR								

CA (Compulsory acquisition), CAR (Compulsory acquisition of rights over land and temporary possession), TP (Temporary possession)
 CAS (Compulsory acquisition of subsoil), CASTPS (Compulsory acquisition of subsoil and temporary possession of land at the surface)

No. A	Land interest name/organisation and land agent's name (if applicable) B	Type of interest C	Plot(s) D	Land require ment E	Status of negotiations with land interest F G H	RR ref. no(s). I	WR ref. no(s). J	This version: 4.0 (August 2023)	
								Previous version: 3.0 (July 2023)	
								Change	
								Cell in this row with change	Cell content in previous version
1009 Cont'd			28-51	CAR					
			28-55	CA					
			28-62	TP					
			28-63	TP					
			28-64	CAR					
			28-67	CAR					
			28-70	CAR					
			28-71	CAR					
			28-73	CAR					
			28-76	CA					
			28-80	CA					
			28-81	CA					
			28-84	CA					
			28-85	CA					
			28-86	CA					
			28-87	CA					
			28-88	CA					
			28-90	CA					
28-93	CA								
28-94	CA								

CA (Compulsory acquisition), CAR (Compulsory acquisition of rights over land and temporary possession), TP (Temporary possession)
 CAS (Compulsory acquisition of subsoil), CASTPS (Compulsory acquisition of subsoil and temporary possession of land at the surface)

No. A	Land interest name/organisation and land agent's name (if applicable) B	Type of interest C	Plot(s) D	Land require ment E	Status of negotiations with land interest F G H	RR ref. no(s). I	WR ref. no(s). J	This version: 4.0 (August 2023)	
								Previous version: 3.0 (July 2023)	
								Change	
								Cell in this row with change	Cell content in previous version
1009 Cont'd			28-95	CA					
			28-96	CA					
			28-101	CA					
			28-102	CA					
			28-108	CA					
			28-109	CA					
			28-110	CA					
			28-111	CA					
			28-112	CA					
			28-113	CA					
			28-115	CA					
			28-119	CA					
			28-120	CA					
			28-121	CA					
			28-125	CAR					
			28-127	CAR					
			28-128	CAR					
		28-134	CAR						
		29-03	CAR						
		29-04	CAR						

CA (Compulsory acquisition), CAR (Compulsory acquisition of rights over land and temporary possession), TP (Temporary possession)
 CAS (Compulsory acquisition of subsoil), CASTPS (Compulsory acquisition of subsoil and temporary possession of land at the surface)

No. A	Land interest name/organisation and land agent's name (if applicable) B	Type of interest C	Plot(s) D	Land require ment E	Status of negotiations with land interest F G H	RR ref. no(s). I	WR ref. no(s). J	This version: 4.0 (August 2023)	
								Previous version: 3.0 (July 2023)	
								Change	
								Cell in this row with change	Cell content in previous version
1009 Cont'd			29-07	CA					
			29-08	CA					
			29-09	CA					
			29-11	CAR					
			29-13	CAR					
			29-14	CA					
			29-22	CA					
			29-25	CA					
			29-30	CA					
			29-32	CA					
			29-34	CA					
			29-35	CA					
			29-36	CA					
			29-38	CA					
			29-40	CA					
			29-41	CA					
			29-44	CA					
			29-45	CA					
		29-46	CA						
		29-47	CA						

CA (Compulsory acquisition), CAR (Compulsory acquisition of rights over land and temporary possession), TP (Temporary possession)
 CAS (Compulsory acquisition of subsoil), CASTPS (Compulsory acquisition of subsoil and temporary possession of land at the surface)

No. A	Land interest name/organisation and land agent's name (if applicable) B	Type of interest C	Plot(s) D	Land requirement E	Status of negotiations with land interest F G H	RR ref. no(s). I	WR ref. no(s). J	This version: 4.0 (August 2023)	
								Previous version: 3.0 (July 2023)	
								Change	
								Cell in this row with change	Cell content in previous version
1009 Cont'd			29-58	CA					
			29-60	CA					
			29-62	CAR					
			29-63	CAR					
			29-64	CA					
			29-65	CAR					
			29-67	CA					
			29-68	CA					
			29-69	CA					
			29-70	CA					
			29-71	CA					
			29-72	CA					
			29-73	CA					
			29-74	CA					
			29-77	CA					
			29-78	CA					
			29-79	CA					
			29-81	CA					
		29-84	CA						
		29-85	CA						

CA (Compulsory acquisition), CAR (Compulsory acquisition of rights over land and temporary possession), TP (Temporary possession)
 CAS (Compulsory acquisition of subsoil), CASTPS (Compulsory acquisition of subsoil and temporary possession of land at the surface)

No. A	Land interest name/organisation and land agent's name (if applicable) B	Type of interest C	Plot(s) D	Land require ment E	Status of negotiations with land interest F G H	RR ref. no(s). I	WR ref. no(s). J	This version: 4.0 (August 2023)	
								Previous version: 3.0 (July 2023)	
								Change	
								Cell in this row with change	Cell content in previous version
1009 Cont'd			29-86	CA					
			29-89	CA					
			29-90	CA					
			29-91	CA					
			29-98	CA					
			29-99	CA					
			29-100	CA					
			29-103	CA					
			29-106	CA					
			29-107	CA					
			29-109	CA					
			29-110	CA					
			29-112	CA					
			29-113	CAR					
			29-115	CAR					
			29-116	CA					
			29-117	CA					
			29-118	CA					
			29-119	CA					
		29-120	CA						

CA (Compulsory acquisition), CAR (Compulsory acquisition of rights over land and temporary possession), TP (Temporary possession)
 CAS (Compulsory acquisition of subsoil), CASTPS (Compulsory acquisition of subsoil and temporary possession of land at the surface)

No. A	Land interest name/organisation and land agent's name (if applicable) B	Type of interest C	Plot(s) D	Land require ment E	Status of negotiations with land interest F G H	RR ref. no(s). I	WR ref. no(s). J	This version: 4.0 (August 2023)	
								Previous version: 3.0 (July 2023)	
								Change	
								Cell in this row with change	Cell content in previous version
1009 Cont'd			29-122	CA					
			29-125	CA					
			29-126	CA					
			29-129	CA					
			29-133	CA					
			29-135	CA					
			29-136	CA					
			29-141	CA					
			29-145	CA					
			29-147	CA					
			29-152	CA					
			29-153	CA					
			29-155	CA					
			29-157	CA					
			29-159	CA					
			29-160	CA					
			29-163	CA					
		29-167	CA						
		29-177	CA						
		29-179	CA						

CA (Compulsory acquisition), CAR (Compulsory acquisition of rights over land and temporary possession), TP (Temporary possession)
 CAS (Compulsory acquisition of subsoil), CASTPS (Compulsory acquisition of subsoil and temporary possession of land at the surface)

No. A	Land interest name/organisation and land agent's name (if applicable) B	Type of interest C	Plot(s) D	Land require ment E	Status of negotiations with land interest F G H	RR ref. no(s). I	WR ref. no(s). J	This version: 4.0 (August 2023)	
								Previous version: 3.0 (July 2023)	
								Change	
								Cell in this row with change	Cell content in previous version
1009 Cont'd			29-181	CA					
			29-188	CA					
			29-190	CA					
			29-197	CA					
			29-199	CA					
			29-200	CA					
			29-201	CA					
			29-202	CAR					
			29-204	CA					
			29-207	CA					
			29-208	CA					
			29-210	CA					
			29-213	CAR					
			29-214	CA					
			29-216	CA					
			29-217	CA					
			29-220	CA					
			29-221	CA					
		29-222	CA						
		29-223	CA						

CA (Compulsory acquisition), CAR (Compulsory acquisition of rights over land and temporary possession), TP (Temporary possession)
 CAS (Compulsory acquisition of subsoil), CASTPS (Compulsory acquisition of subsoil and temporary possession of land at the surface)

No. A	Land interest name/organisation and land agent's name (if applicable) B	Type of interest C	Plot(s) D	Land require ment E	Status of negotiations with land interest F G H	RR ref. no(s). I	WR ref. no(s). J	This version: 4.0 (August 2023)	
								Previous version: 3.0 (July 2023)	
								Change	
								Cell in this row with change	Cell content in previous version
1009 Cont'd			29-224	CA					
			29-225	CA					
			29-226	CA					
			29-227	CA					
			29-228	CA					
			29-229	CA					
			29-231	CAR					
			29-232	CA					
			29-233	CA					
			29-234	CA					
			29-235	CA					
			29-236	CAR					
			29-237	CAR					
			29-238	CAR					
			29-242	CAR					
			29-248	CAR					
			29-249	CAR					
			29-250	CAR					
		29-255	CA						
		29-258	CAR						

CA (Compulsory acquisition), CAR (Compulsory acquisition of rights over land and temporary possession), TP (Temporary possession)
 CAS (Compulsory acquisition of subsoil), CASTPS (Compulsory acquisition of subsoil and temporary possession of land at the surface)

No. A	Land interest name/organisation and land agent's name (if applicable) B	Type of interest C	Plot(s) D	Land require ment E	Status of negotiations with land interest F G H	RR ref. no(s). I	WR ref. no(s). J	This version: 4.0 (August 2023)	
								Previous version: 3.0 (July 2023)	
								Change	
								Cell in this row with change	Cell content in previous version
1009 Cont'd			29-259	CA					
			29-260	CA					
			29-261	CA					
			29-262	CAR					
			29-265	CA					
			29-266	CAR					
			29-267	CAR					
			29-268	CAR					
			29-274	CA					
			29-275	CA					
			29-277	CAR					
			29-278	CA					
			29-280	CA					
			29-281	CA					
			29-282	CAR					
			29-283	CAR					
			30-02	CAR					
			30-03	CA					
		30-04	CAR						
		30-06	CAR						

CA (Compulsory acquisition), CAR (Compulsory acquisition of rights over land and temporary possession), TP (Temporary possession)
 CAS (Compulsory acquisition of subsoil), CASTPS (Compulsory acquisition of subsoil and temporary possession of land at the surface)

No. A	Land interest name/organisation and land agent's name (if applicable) B	Type of interest C	Plot(s) D	Land require ment E	Status of negotiations with land interest F G H	RR ref. no(s). I	WR ref. no(s). J	This version: 4.0 (August 2023)	
								Previous version: 3.0 (July 2023)	
								Change	
								Cell in this row with change	Cell content in previous version
1009 Cont'd			30-07	CAR					
			30-09	CAR					
			30-10	CAR					
			30-11	CAR					
			30-13	CA					
			30-14	TP					
			30-15	CA					
			30-18	CA					
			30-19	TP					
			30-36	TP					
			30-43	TP					
			30-68	TP					
			30-72	TP					
			30-76	CAR					
			30-78	CAR					
			30-80	CAR					
			31-03	CA					
			31-06	TP					
		31-10	CAR						
		31-14	CAR						

CA (Compulsory acquisition), CAR (Compulsory acquisition of rights over land and temporary possession), TP (Temporary possession)
 CAS (Compulsory acquisition of subsoil), CASTPS (Compulsory acquisition of subsoil and temporary possession of land at the surface)

No. A	Land interest name/organisation and land agent's name (if applicable) B	Type of interest C	Plot(s) D	Land require ment E	Status of negotiations with land interest F G H	RR ref. no(s). I	WR ref. no(s). J	This version: 4.0 (August 2023)	
								Previous version: 3.0 (July 2023)	
								Change	
								Cell in this row with change	Cell content in previous version
1009 Cont'd			31-23	CA					
			31-24	CA					
			31-25	CA					
			31-27	CA					
			31-30	CA					
			31-31	CA					
			32-49	CAR					
			32-53	TP					
			32-56	CA					
			32-58	CAR					
			32-62	CA					
			32-64	CA					
			32-68	CA					
			32-69	CA					
			32-70	CA					
			32-71	CA					
			32-73	CA					
		32-74	CA						
		32-75	CA						
		32-76	CA						

CA (Compulsory acquisition), CAR (Compulsory acquisition of rights over land and temporary possession), TP (Temporary possession)
 CAS (Compulsory acquisition of subsoil), CASTPS (Compulsory acquisition of subsoil and temporary possession of land at the surface)

No. A	Land interest name/organisation and land agent's name (if applicable) B	Type of interest C	Plot(s) D	Land require ment E	Status of negotiations with land interest F G H	RR ref. no(s). I	WR ref. no(s). J	This version: 4.0 (August 2023)	
								Previous version: 3.0 (July 2023)	
								Change	
								Cell in this row with change	Cell content in previous version
1009 Cont'd			32-77	CA					
			32-82	CA					
			32-86	CA					
			32-87	CA					
			32-88	CA					
			32-89	CA					
			32-90	CA					
			32-91	CAR					
			32-100	CA					
			32-107	CA					
			32-108	CA					
			32-112	CA					
			32-113	CA					
			32-114	CA					
			32-132	CA					
			32-136	CAR					
			32-137	TP					
		32-138	CAR						
		32-143	CAR						
		32-144	CAR						

CA (Compulsory acquisition), CAR (Compulsory acquisition of rights over land and temporary possession), TP (Temporary possession)
 CAS (Compulsory acquisition of subsoil), CASTPS (Compulsory acquisition of subsoil and temporary possession of land at the surface)

No. A	Land interest name/organisation and land agent's name (if applicable) B	Type of interest C	Plot(s) D	Land require ment E	Status of negotiations with land interest F G H	RR ref. no(s). I	WR ref. no(s). J	This version: 4.0 (August 2023)	
								Previous version: 3.0 (July 2023)	
								Change	
								Cell in this row with change	Cell content in previous version
1009 Cont'd			32-146	CA					
			32-147	TP					
			32-157	CAR					
			32-164	CAR					
			32-178	CAR					
			32-180	TP					
			33-07	CA					
			33-15	CA					
			33-16	CA					
			33-23	CA					
			33-25	CA					
			33-27	CA					
			33-28	CA					
			33-29	CA					
			33-31	CA					
			33-32	CA					
			33-33	CA					
			33-49	CAR					
			33-58	CA					
33-59	CA								

CA (Compulsory acquisition), CAR (Compulsory acquisition of rights over land and temporary possession), TP (Temporary possession)
 CAS (Compulsory acquisition of subsoil), CASTPS (Compulsory acquisition of subsoil and temporary possession of land at the surface)

No. A	Land interest name/organisation and land agent's name (if applicable) B	Type of interest C	Plot(s) D	Land require ment E	Status of negotiations with land interest F G H	RR ref. no(s). I	WR ref. no(s). J	This version: 4.0 (August 2023)	
								Previous version: 3.0 (July 2023)	
								Change	
								Cell in this row with change	Cell content in previous version
1009 Cont'd			33-65	CA					
			33-71	CAR					
			33-73	CA					
			33-77	CAR					
			33-78	CAR					
			33-79	CAR					
			33-80	CAR					
			33-81	CAR					
			33-83	CAR					
			33-85	CA					
			33-86	CAR					
			33-88	CAR					
			33-89	CAR					
			33-90	CAR					
			33-91	CAR					
			33-92	TP					
			33-93	CAR					
		33-94	CAR						
		33-96	CA						
		33-97	CA						

CA (Compulsory acquisition), CAR (Compulsory acquisition of rights over land and temporary possession), TP (Temporary possession)
 CAS (Compulsory acquisition of subsoil), CASTPS (Compulsory acquisition of subsoil and temporary possession of land at the surface)

No. A	Land interest name/organisation and land agent's name (if applicable) B	Type of interest C	Plot(s) D	Land require ment E	Status of negotiations with land interest F G H	RR ref. no(s). I	WR ref. no(s). J	This version: 4.0 (August 2023)	
								Previous version: 3.0 (July 2023)	
								Change	
								Cell in this row with change	Cell content in previous version
1009 Cont'd			33-99	CAR					
			33-100	CAR					
			33-101	CAR					
			33-102	CA					
			33-104	CAR					
			33-105	CAR					
			33-108	CAR					
			33-109	CAR					
			33-110	CAR					
			33-112	CAR					
			33-113	CAR					
			33-114	CAR					
			33-117	CAR					
			33-119	CAR					
			33-120	CAR					
			33-121	CAR					
33-122	CAR								
33-123	CAR								
33-124	CAR								
33-125	CAR								

CA (Compulsory acquisition), CAR (Compulsory acquisition of rights over land and temporary possession), TP (Temporary possession)
 CAS (Compulsory acquisition of subsoil), CASTPS (Compulsory acquisition of subsoil and temporary possession of land at the surface)

No. A	Land interest name/organisation and land agent's name (if applicable) B	Type of interest C	Plot(s) D	Land require ment E	Status of negotiations with land interest F G H	RR ref. no(s). I	WR ref. no(s). J	This version: 4.0 (August 2023)	
								Previous version: 3.0 (July 2023)	
								Change	
								Cell in this row with change	Cell content in previous version
1009 Cont'd			33-126	CAR					
			33-127	CAR					
			33-128	CAR					
			33-129	CAR					
			33-130	CAR					
			33-131	CAR					
			33-132	CAR					
			33-133	CAR					
			33-134	CAR					
			33-135	CAR					
			33-136	CAR					
			33-137	CAR					
			33-138	CAR					
			33-139	CAR					
			33-140	CAR					
			33-141	CAR					
		33-142	CAR						
		33-143	CAR						
		33-144	CAR						
		33-145	CAR						

CA (Compulsory acquisition), CAR (Compulsory acquisition of rights over land and temporary possession), TP (Temporary possession)
 CAS (Compulsory acquisition of subsoil), CASTPS (Compulsory acquisition of subsoil and temporary possession of land at the surface)

No. A	Land interest name/organisation and land agent's name (if applicable) B	Type of interest C	Plot(s) D	Land require ment E	Status of negotiations with land interest F G H	RR ref. no(s). I	WR ref. no(s). J	This version: 4.0 (August 2023)	
								Previous version: 3.0 (July 2023)	
								Change	
								Cell in this row with change	Cell content in previous version
1009 Cont'd			33-146	CAR					
			33-147	CAR					
			33-148	CAR					
			33-149	CAR					
			33-150	CAR					
			33-151	CAR					
			33-152	CAR					
			33-153	CAR					
			33-155	CAR					
			33-156	CAR					
			33-157	CAR					
			33-158	CAR					
			33-159	CAR					
			33-160	CAR					
			33-162	CAR					
			33-164	CAR					
			33-165	CAR					
			33-167	CAR					
		33-168	CAR						
		33-169	CAR						

CA (Compulsory acquisition), CAR (Compulsory acquisition of rights over land and temporary possession), TP (Temporary possession)
 CAS (Compulsory acquisition of subsoil), CASTPS (Compulsory acquisition of subsoil and temporary possession of land at the surface)

No. A	Land interest name/organisation and land agent's name (if applicable) B	Type of interest C	Plot(s) D	Land require ment E	Status of negotiations with land interest F G H	RR ref. no(s). I	WR ref. no(s). J	This version: 4.0 (August 2023)	
								Previous version: 3.0 (July 2023)	
								Change	
								Cell in this row with change	Cell content in previous version
1009 Cont'd			33-170	CAR					
			33-171	CAR					
			33-172	CAR					
			33-174	CAR					
			33-176	CAR					
			33-177	CAR					
			33-178	CAR					
			33-181	CAR					
			33-182	CAR					
			33-183	CAR					
			33-187	CAR					
			33-188	CAR					
			33-189	CAR					
			33-190	CAR					
			33-191	CAR					
			33-192	CAR					
			33-193	CA					
		33-195	CAR						
		33-196	CAR						
		33-197	CAR						

CA (Compulsory acquisition), CAR (Compulsory acquisition of rights over land and temporary possession), TP (Temporary possession)
 CAS (Compulsory acquisition of subsoil), CASTPS (Compulsory acquisition of subsoil and temporary possession of land at the surface)

No. A	Land interest name/organisation and land agent's name (if applicable) B	Type of interest C	Plot(s) D	Land require ment E	Status of negotiations with land interest F G H	RR ref. no(s). I	WR ref. no(s). J	This version: 4.0 (August 2023)	
								Previous version: 3.0 (July 2023)	
								Change	
								Cell in this row with change	Cell content in previous version
1009 Cont'd			33-199	CAR					
			33-200	CAR					
			33-202	CAR					
			33-203	CAR					
			33-204	CA					
			33-205	CAR					
			33-206	CAR					
			33-207	CAR					
			33-208	CAR					
			33-209	CAR					
			33-210	CAR					
			33-211	CAR					
			33-212	CAR					
			33-213	CA					
			33-215	CAR					
			33-217	CAR					
			33-218	CA					
			33-219	CAR					
		33-221	CAR						
		33-225	CAR						

CA (Compulsory acquisition), CAR (Compulsory acquisition of rights over land and temporary possession), TP (Temporary possession)
 CAS (Compulsory acquisition of subsoil), CASTPS (Compulsory acquisition of subsoil and temporary possession of land at the surface)

No. A	Land interest name/organisation and land agent's name (if applicable) B	Type of interest C	Plot(s) D	Land require ment E	Status of negotiations with land interest F G H	RR ref. no(s). I	WR ref. no(s). J	This version: 4.0 (August 2023)	
								Previous version: 3.0 (July 2023)	
								Change	
								Cell in this row with change	Cell content in previous version
1009 Cont'd			33-227	CAR					
			33-228	CAR					
			33-230	CAR					
			33-231	CAR					
			33-232	CAR					
			33-233	CAR					
			33-239	CAR					
			33-241	CAR					
			33-243	CAR					
			33-244	CAR					
			33-245	CAR					
			33-246	CAR					
			33-247	CAR					
			33-251	CAR					
			33-258	CAR					
			33-264	CAR					
			33-267	CAR					
		33-269	CAR						
		33-272	CAR						
		33-274	CAR						

CA (Compulsory acquisition), CAR (Compulsory acquisition of rights over land and temporary possession), TP (Temporary possession)
 CAS (Compulsory acquisition of subsoil), CASTPS (Compulsory acquisition of subsoil and temporary possession of land at the surface)

No. A	Land interest name/organisation and land agent's name (if applicable) B	Type of interest C	Plot(s) D	Land require ment E	Status of negotiations with land interest F G H	RR ref. no(s). I	WR ref. no(s). J	This version: 4.0 (August 2023)	
								Previous version: 3.0 (July 2023)	
								Change	
								Cell in this row with change	Cell content in previous version
1009 Cont'd			33-284	CAR					
			33-300	CAR					
			33-301	CAR					
			33-302	CAR					
			34-01	CAR					
			34-03	CAR					
			34-04	TP					
			34-05	CAR					
			34-33	CAR					
			34-34	CA					
			34-35	CA					
			34-36	CA					
			34-37	CA					
			34-38	CAR					
			34-39	CAR					
			35-43	CA					
			35-45	CA					
			35-62	CA					
			35-64	CA					
		36-01	CAR						

CA (Compulsory acquisition), CAR (Compulsory acquisition of rights over land and temporary possession), TP (Temporary possession)
 CAS (Compulsory acquisition of subsoil), CASTPS (Compulsory acquisition of subsoil and temporary possession of land at the surface)

No. A	Land interest name/organisation and land agent's name (if applicable) B	Type of interest C	Plot(s) D	Land require ment E	Status of negotiations with land interest F G H	RR ref. no(s). I	WR ref. no(s). J	This version: 4.0 (August 2023)	
								Previous version: 3.0 (July 2023)	
								Change	
								Cell in this row with change	Cell content in previous version
1009 Cont'd			36-02	CAR					
			38-01	CAR					
			38-05	CA					
			38-08	CA					
			38-09	TP					
			38-11	CA					
			38-12	CA					
			38-13	CAR					
			38-21	CA					
			38-22	CAR					
			38-31	CAR					
			38-32	CAR					
			38-33	CAR					
			39-18	CAR					
			39-20	CAR					
			39-21	CAR					
			39-23	CAR					
			39-24	CA					
		39-25	TP						
		39-27	CAR						

CA (Compulsory acquisition), CAR (Compulsory acquisition of rights over land and temporary possession), TP (Temporary possession)
 CAS (Compulsory acquisition of subsoil), CASTPS (Compulsory acquisition of subsoil and temporary possession of land at the surface)

No. A	Land interest name/organisation and land agent's name (if applicable) B	Type of interest C	Plot(s) D	Land require ment E	Status of negotiations with land interest F G H	RR ref. no(s). I	WR ref. no(s). J	This version: 4.0 (August 2023)	
								Previous version: 3.0 (July 2023)	
								Change	
								Cell in this row with change	Cell content in previous version
1009 Cont'd			39-28	CAR					
			39-33	CAR					
			39-34	CA					
			39-35	CA					
			39-38	CA					
			39-43	CA					
			39-44	CA					
			39-45	CA					
			39-46	TP					
			39-47	CA					
			39-48	CA					
			39-50	CAR					
			39-51	CA					
			39-52	CAR					
			39-53	CA					
			39-55	CAR					
			39-57	CAR					
			39-58	CA					
			39-60	CA					
		39-62	CA						

CA (Compulsory acquisition), CAR (Compulsory acquisition of rights over land and temporary possession), TP (Temporary possession)
 CAS (Compulsory acquisition of subsoil), CASTPS (Compulsory acquisition of subsoil and temporary possession of land at the surface)

No. A	Land interest name/organisation and land agent's name (if applicable) B	Type of interest C	Plot(s) D	Land require ment E	Status of negotiations with land interest F G H	RR ref. no(s). I	WR ref. no(s). J	This version: 4.0 (August 2023)	
								Previous version: 3.0 (July 2023)	
								Change	
								Cell in this row with change	Cell content in previous version
1009 Cont'd			39-63	CA					
			39-65	CAR					
			39-66	CAR					
			39-67	CAR					
			39-69	TP					
			39-70	TP					
			39-74	TP					
			39-83	CAR					
			40-05	CA					
			40-14	CA					
			40-15	CA					
			40-16	CA					
			40-25	CA					
			40-26	CA					
			41-05	CAR					
			41-06	TP					
			41-07	TP					
			41-09	TP					
		41-10	CAR						
		41-11	CAR						

CA (Compulsory acquisition), CAR (Compulsory acquisition of rights over land and temporary possession), TP (Temporary possession)
 CAS (Compulsory acquisition of subsoil), CASTPS (Compulsory acquisition of subsoil and temporary possession of land at the surface)

No. A	Land interest name/organisation and land agent's name (if applicable) B	Type of interest C	Plot(s) D	Land require ment E	Status of negotiations with land interest F G H	RR ref. no(s). I	WR ref. no(s). J	This version: 4.0 (August 2023)	
								Previous version: 3.0 (July 2023)	
								Change	
								Cell in this row with change	Cell content in previous version
1009 Cont'd			41-12	TP					
			41-17	TP					
			41-20	TP					
			41-21	CA					
			41-22	CA					
			41-23	CAR					
			42-01	CAR					
			42-02	CAR					
			42-04	TP					
			42-05	CAR					
			42-08	CAR					
			42-10	CAR					
			42-13	CAR					
			42-14	CAR					
			42-15	CA					
			42-19	CA					
			42-20	CA					
			42-21	CAR					
		42-22	CAR						
		42-25	CAR						

CA (Compulsory acquisition), CAR (Compulsory acquisition of rights over land and temporary possession), TP (Temporary possession)
 CAS (Compulsory acquisition of subsoil), CASTPS (Compulsory acquisition of subsoil and temporary possession of land at the surface)

No. A	Land interest name/organisation and land agent's name (if applicable) B	Type of interest C	Plot(s) D	Land require ment E	Status of negotiations with land interest F G H	RR ref. no(s). I	WR ref. no(s). J	This version: 4.0 (August 2023)	
								Previous version: 3.0 (July 2023)	
								Change	
								Cell in this row with change	Cell content in previous version
1009 Cont'd			42-29	CA					
			42-30	CA					
			42-34	CAR					
			42-39	CA					
			42-42	CA					
			42-43	CA					
			42-47	CA					
			42-51	CA					
			42-53	CA					
			42-60	CA					
			42-61	CA					
			42-64	CA					
			42-66	CA					
			42-69	CA					
			42-88	CA					
			42-98	CA					
			42-111	CA					
			42-115	CAR					
		42-116	TP						
		42-117	CA						

CA (Compulsory acquisition), CAR (Compulsory acquisition of rights over land and temporary possession), TP (Temporary possession)
 CAS (Compulsory acquisition of subsoil), CASTPS (Compulsory acquisition of subsoil and temporary possession of land at the surface)

No. A	Land interest name/organisation and land agent's name (if applicable) B	Type of interest C	Plot(s) D	Land require ment E	Status of negotiations with land interest F G H	RR ref. no(s). I	WR ref. no(s). J	This version: 4.0 (August 2023)	
								Previous version: 3.0 (July 2023)	
								Change	
								Cell in this row with change	Cell content in previous version
1009 Cont'd			42-118	CA					
			42-122	CA					
			42-131	CAR					
			42-136	TP					
			42-137	TP					
			42-139	CAR					
			42-140	CAR					
			42-141	CAR					
			42-142	CAR					
			42-143	CAR					
			42-144	CAR					
			42-145	CAR					
			42-146	CAR					
			42-147	CAR					
			42-148	CAR					
			42-149	CAR					
			42-150	CAR					
		42-151	CAR						
		42-152	CAR						
		42-153	CAR						

CA (Compulsory acquisition), CAR (Compulsory acquisition of rights over land and temporary possession), TP (Temporary possession)
 CAS (Compulsory acquisition of subsoil), CASTPS (Compulsory acquisition of subsoil and temporary possession of land at the surface)

No. A	Land interest name/organisation and land agent's name (if applicable) B	Type of interest C	Plot(s) D	Land require ment E	Status of negotiations with land interest F G H	RR ref. no(s). I	WR ref. no(s). J	This version: 4.0 (August 2023)	
								Previous version: 3.0 (July 2023)	
								Change	
								Cell in this row with change	Cell content in previous version
1009 Cont'd			42-154	CAR					
			42-155	CAR					
			42-156	CAR					
			42-157	CAR					
			42-158	CAR					
			42-159	CAR					
			42-172	CAR					
			42-173	CAR					
			42-174	CAR					
			42-175	CAR					
			42-176	CAR					
			42-178	CAR					
			42-183	CAR					
			42-185	CAR					
			43-04	CA					
			43-06	CA					
			43-07	CAR					
			43-08	CA					
43-09	CAR								
43-12	CA								

CA (Compulsory acquisition), CAR (Compulsory acquisition of rights over land and temporary possession), TP (Temporary possession)
 CAS (Compulsory acquisition of subsoil), CASTPS (Compulsory acquisition of subsoil and temporary possession of land at the surface)

No. A	Land interest name/organisation and land agent's name (if applicable) B	Type of interest C	Plot(s) D	Land require ment E	Status of negotiations with land interest F G H	RR ref. no(s). I	WR ref. no(s). J	This version: 4.0 (August 2023)	
								Previous version: 3.0 (July 2023)	
								Change	
								Cell in this row with change	Cell content in previous version
1009 Cont'd			43-14	CA					
			43-18	CAR					
			43-19	CAR					
			43-20	CA					
			43-21	CA					
			43-22	CA					
			43-23	CA					
			43-24	CA					
			43-25	CA					
			43-30	CA					
			43-32	CA					
			43-33	CA					
			43-34	CA					
			43-35	CAR					
			43-36	CA					
			43-40	TP					
			43-41	TP					
		43-42	CA						
		43-43	TP						
		43-44	CA						

CA (Compulsory acquisition), CAR (Compulsory acquisition of rights over land and temporary possession), TP (Temporary possession)
 CAS (Compulsory acquisition of subsoil), CASTPS (Compulsory acquisition of subsoil and temporary possession of land at the surface)

No. A	Land interest name/organisation and land agent's name (if applicable) B	Type of interest C	Plot(s) D	Land require ment E	Status of negotiations with land interest F G H	RR ref. no(s). I	WR ref. no(s). J	This version: 4.0 (August 2023)	
								Previous version: 3.0 (July 2023)	
								Change	
								Cell in this row with change	Cell content in previous version
1009 Cont'd			43-45	TP					
			43-46	TP					
			43-47	CAR					
			43-49	TP					
			43-50	CA					
			43-51	CA					
			43-52	CA					
			43-53	CAR					
			43-54	CAR					
			43-55	CAR					
			43-56	CAR					
			43-57	CAR					
			43-58	CAR					
			43-59	CAR					
			43-60	CAR					
			43-61	CAR					
			43-62	CAR					
			43-67	TP					
		43-68	TP						
		43-69	TP						

CA (Compulsory acquisition), CAR (Compulsory acquisition of rights over land and temporary possession), TP (Temporary possession)
 CAS (Compulsory acquisition of subsoil), CASTPS (Compulsory acquisition of subsoil and temporary possession of land at the surface)

No. A	Land interest name/organisation and land agent's name (if applicable) B	Type of interest C	Plot(s) D	Land require ment E	Status of negotiations with land interest F G H	RR ref. no(s). I	WR ref. no(s). J	This version: 4.0 (August 2023)	
								Previous version: 3.0 (July 2023)	
								Change	
								Cell in this row with change	Cell content in previous version
1009 Cont'd			43-70	TP					
			43-73	TP					
			43-74	TP					
			43-79	TP					
			43-80	TP					
			43-81	CAR					
			43-83	TP					
			43-84	TP					
			43-85	TP					
			43-86	TP					
			43-87	TP					
			43-88	TP					
			43-89	CAR					
			43-90	TP					
			43-91	CAR					
			43-92	CAR					
			43-93	TP					
			43-97	CAR					
			43-100	CAR					
			43-104	CAR					

CA (Compulsory acquisition), CAR (Compulsory acquisition of rights over land and temporary possession), TP (Temporary possession)
 CAS (Compulsory acquisition of subsoil), CASTPS (Compulsory acquisition of subsoil and temporary possession of land at the surface)

No. A	Land interest name/organisation and land agent's name (if applicable) B	Type of interest C	Plot(s) D	Land require ment E	Status of negotiations with land interest F G H	RR ref. no(s). I	WR ref. no(s). J	This version: 4.0 (August 2023)	
								Previous version: 3.0 (July 2023)	
								Change	
								Cell in this row with change	Cell content in previous version
1009 Cont'd			43-105	CAR					
			43-106	CAR					
			43-107	CAR					
			43-108	CAR					
			43-109	CAR					
			43-110	CAR					
			43-111	CAR					
			44-09	CAR					
			44-10	CAR					
			44-15	CA					
			44-16	CAR					
			44-17	CAR					
			44-19	CA					
			44-31	CA					
			44-32	CA					
			44-37	CA					
			44-49	CA					
			44-55	CA					
			44-56	TP					
		44-61	CA						

CA (Compulsory acquisition), CAR (Compulsory acquisition of rights over land and temporary possession), TP (Temporary possession)
 CAS (Compulsory acquisition of subsoil), CASTPS (Compulsory acquisition of subsoil and temporary possession of land at the surface)

No. A	Land interest name/organisation and land agent's name (if applicable) B	Type of interest C	Plot(s) D	Land require ment E	Status of negotiations with land interest F G H	RR ref. no(s). I	WR ref. no(s). J	This version: 4.0 (August 2023)	
								Previous version: 3.0 (July 2023)	
								Change	
								Cell in this row with change	Cell content in previous version
1009 Cont'd			44-68	CAR					
			44-70	CA					
			44-78	CA					
			44-82	CA					
			44-86	CAR					
			44-89	CAR					
			44-91	CAR					
			44-95	CAR					
			44-96	CAR					
			44-98	CAR					
			45-53	CA					
			45-64	CA					
			45-80	CA					
			45-87	CAR					
			45-89	CAR					
			45-111	CAR					
			45-113	CA					
			45-114	CA					
		45-117	CA						
		45-118	CA						

CA (Compulsory acquisition), CAR (Compulsory acquisition of rights over land and temporary possession), TP (Temporary possession)
 CAS (Compulsory acquisition of subsoil), CASTPS (Compulsory acquisition of subsoil and temporary possession of land at the surface)

No. A	Land interest name/organisation and land agent's name (if applicable) B	Type of interest C	Plot(s) D	Land require ment E	Status of negotiations with land interest F G H	RR ref. no(s). I	WR ref. no(s). J	This version: 4.0 (August 2023)	
								Previous version: 3.0 (July 2023)	
								Change	
								Cell in this row with change	Cell content in previous version
1009 Cont'd			45-120	CAR					
			45-121	CAR					
			46-04	CAR					
			46-07	CA					
			46-10	CA					
			46-14	CA					
			46-18	CA					
			46-21	CA					
			46-26	CAR					
			46-28	CA					
			46-35	CA					
			46-38	CA					
			46-39	CA					
			46-40	CA					
			46-55	CAR					
			47-26	CAR					
		47-29	CA						
		47-31	CA				D, E	new row added	
1010					For further details on negotiation progress with UK Power Networks Services (Contracting) Limited, refer to 9.3 Status of Negotiations with Statutory Undertakers				

CA (Compulsory acquisition), CAR (Compulsory acquisition of rights over land and temporary possession), TP (Temporary possession)
 CAS (Compulsory acquisition of subsoil), CASTPS (Compulsory acquisition of subsoil and temporary possession of land at the surface)

No. A	Land interest name/organisation and land agent's name (if applicable) B	Type of interest C	Plot(s) D	Land require ment E	Status of negotiations with land interest F G H	RR ref. no(s). I	WR ref. no(s). J	This version: 4.0 (August 2023)	
								Previous version: 3.0 (July 2023)	
								Change	
								Cell in this row with change	Cell content in previous version
1010 Cont'd	UK Power Networks Services (Contracting) Limited	Cat 2 & 3	04-196	CA	2017-04-12 Letter Preferred Route Announcement notification sent	N/A	N/A	J	new column added - written representation reference
			04-198	CA	2017-05-22 Meeting Preferred Route Announcement briefing, understanding UKPN's assets and operation and agree on engagement proceeding forward				
			04-199	CA	2017-08-01 Letter Survey access request sent				
			04-201	CA	2017-08-09 Email Correspondence regarding Statement of Common Ground workshop				
			04-202	CA	2017-08-17 Letter Survey access request sent				
			04-205	CA	2017-09-13 Meeting Discussion regarding progress update, planning future engagement including short-term objectives				
			04-206	CA	2017-10-16 Email Correspondence regarding Statement of Common Ground and Protective Provisions				
			04-207	CA	2017-10-31 Letter Order Limits update notification sent				
			04-213	CA	2018-01-03 Meeting Discussion regarding Geographic Information System and data sharing				
			04-215	CAR	2018-05-14 Letter Land Interest Questionnaire sent				
			04-229	CAR	2018-06-11 Letter Land Interest Questionnaire response				
			04-230	CA	2018-07-26 Meeting Statement of Common Ground workshop				
			04-233	TP	2018-07-26 Email Correspondence regarding Order Limits update				
			04-239	CA	2018-08-17 Email Correspondence regarding Land Interest Questionnaire				
			04-243	CAR	2018-08-17 Letter Land Interest Questionnaire sent				
			04-272	CA	2018-08-20 Letter Land Interest Questionnaire sent				
04-273	CA	2018-09-10 Letter Land Interest Questionnaire response							

CA (Compulsory acquisition), CAR (Compulsory acquisition of rights over land and temporary possession), TP (Temporary possession)
 CAS (Compulsory acquisition of subsoil), CASTPS (Compulsory acquisition of subsoil and temporary possession of land at the surface)

No. A	Land interest name/organisation and land agent's name (if applicable) B	Type of interest C	Plot(s) D	Land require ment E	Status of negotiations with land interest F G H	RR ref. no(s). I	WR ref. no(s). J	This version: 4.0 (August 2023)	
								Previous version: 3.0 (July 2023)	
								Change	
								Cell in this row with change	Cell content in previous version
1010 Cont'd			06-09	TP	2018-09-10 Letter Land Interest Questionnaire sent				
			06-48	CA	2018-10-09 Letter Land Interest Questionnaire sent				
			06-55	CAR	2018-10-09 Letter Section 42 Statutory consultation notification sent				
			06-62	CA	2018-11-12 Email Correspondence regarding Land Interest Questionnaire				
			06-67	CAR	2018-11-14 Letter Land Interest Questionnaire response				
			06-68	CA	2019-02-08 Letter Land Interest Questionnaire reminder sent				
			06-82	CA	2019-02-28 Email Correspondence regarding Land Interest Questionnaire				
			06-117	CAR	2019-03-13 Meeting Monthly progress meeting				
			06-121	CAR	2019-04-04 Meeting Monthly progress meeting				
			06-135	TP	2019-05-02 Meeting Monthly progress meeting				
			06-141	CA	2019-06-06 Meeting Monthly progress meeting				
			06-165	CA	2019-06-06 Email Correspondence regarding Land Interest Questionnaire assistance				
			06-169	CA	2019-07-04 Email Correspondence regarding Statement of Common Ground and Protective Provisions				
					2019-07-04 Meeting Monthly progress meeting				
					2019-07-16 Letter Land Interest Questionnaire response				
				2019-08-01 Meeting Monthly progress meeting					
				2019-08-15 Letter 2019 Post-Statutory consultation notification sent					
				2019-09-05 Meeting Monthly progress meeting					
				2019-10-03 Meeting Monthly progress meeting					

CA (Compulsory acquisition), CAR (Compulsory acquisition of rights over land and temporary possession), TP (Temporary possession)
 CAS (Compulsory acquisition of subsoil), CASTPS (Compulsory acquisition of subsoil and temporary possession of land at the surface)

No. A	Land interest name/organisation and land agent's name (if applicable) B	Type of interest C	Plot(s) D	Land require ment E	Status of negotiations with land interest F G H	RR ref. no(s). I	WR ref. no(s). J	This version: 4.0 (August 2023)	
								Previous version: 3.0 (July 2023)	
								Change	
								Cell in this row with change	Cell content in previous version
1010 Cont'd					2019-11-07 Meeting Monthly progress meeting				
					2019-12-05 Meeting Monthly progress meeting				
					2020-01-02 Meeting Monthly progress meeting				
					2020-01-27 Letter Supplementary consultation notification sent				
					2020-02-06 Meeting Monthly progress meeting				
					2020-03-05 Meeting Monthly progress meeting				
					2020-03-16 Letter Land Interest Questionnaire sent				
					2020-04-02 Meeting Monthly progress meeting				
					2020-05-07 Meeting Monthly progress meeting				
					2020-06-04 Meeting Monthly progress meeting				
					2020-07-09 Meeting Monthly progress meeting				
					2020-07-13 Letter Design Refinement consultation notification sent				
					2020-12-17 Meeting Steering Group				
					2021-01-11 Letter Land Interest Questionnaire sent				
					2021-07-07 Email Correspondence requesting land access				
					2021-07-13 Letter Community Impacts consultation notification sent				
					2022-05-11 Letter Landowner engagement notification sent				
					2022-05-13 Letter Local Refinement consultation notification sent				
					2022-05-24 Letter Local Refinement consultation extension notification sent				
				2022-09-01 Letter Landowner engagement notification sent					

CA (Compulsory acquisition), CAR (Compulsory acquisition of rights over land and temporary possession), TP (Temporary possession)
 CAS (Compulsory acquisition of subsoil), CASTPS (Compulsory acquisition of subsoil and temporary possession of land at the surface)

No. A	Land interest name/organisation and land agent's name (if applicable) B	Type of interest C	Plot(s) D	Land require ment E	Status of negotiations with land interest F G H	RR ref. no(s). I	WR ref. no(s). J	This version: 4.0 (August 2023)	
								Previous version: 3.0 (July 2023)	
								Change	
								Cell in this row with change	Cell content in previous version
1010 Cont'd					2022-09-05 Letter Landowner engagement notification sent				
1011	UK Power Networks Services (South East) Limited	Cat 2 & 3	07-03	CA	2017-04-12 Letter Preferred Route Announcement notification sent	N/A	N/A	J	new column added - written representation reference
			07-04	CAR	2017-05-22 Meeting Preferred Route Announcement briefing, understanding UKPN's assets and operation and agree on engagement proceeding forward				
			07-09	CAR	2017-08-01 Letter Survey access request sent				
			07-11	CAR	2017-08-09 Email Correspondence regarding Statement of Common Ground workshop				
			07-12	CA	2017-08-17 Letter Survey access request sent				
					2017-09-13 Meeting Discussion regarding progress update, planning future engagement including short-term objectives				
					2017-10-16 Email Correspondence regarding Statement of Common Ground and Protective Provisions				
					2017-10-31 Letter Order Limits update notification sent				
					2018-01-03 Meeting Discussion regarding Geographic Information System and data sharing				
					2018-05-14 Letter Land Interest Questionnaire sent				
					2018-06-11 Letter Land Interest Questionnaire response				
					2018-07-26 Email Correspondence regarding Order Limits update				
					2018-07-26 Meeting Statement of Common Ground workshop				
					2018-08-17 Email Correspondence regarding Land Interest Questionnaire				

CA (Compulsory acquisition), CAR (Compulsory acquisition of rights over land and temporary possession), TP (Temporary possession)
 CAS (Compulsory acquisition of subsoil), CASTPS (Compulsory acquisition of subsoil and temporary possession of land at the surface)

No. A	Land interest name/organisation and land agent's name (if applicable) B	Type of interest C	Plot(s) D	Land require ment E	Status of negotiations with land interest F G H	RR ref. no(s). I	WR ref. no(s). J	This version: 4.0 (August 2023)	
								Previous version: 3.0 (July 2023)	
								Change	
								Cell in this row with change	Cell content in previous version
1011 Cont'd					2018-08-17 Letter Land Interest Questionnaire sent				
					2018-08-20 Letter Land Interest Questionnaire sent				
					2018-09-10 Letter Land Interest Questionnaire sent				
					2018-09-10 Letter Land Interest Questionnaire response				
					2018-10-09 Letter Land Interest Questionnaire sent				
					2018-11-12 Email Correspondence regarding Land Interest Questionnaire				
					2018-11-14 Letter Land Interest Questionnaire response				
					2019-02-08 Letter Land Interest Questionnaire reminder sent				
					2019-02-28 Email Correspondence regarding Land Interest Questionnaire				
					2019-03-13 Meeting Monthly progress meeting				
					2019-04-04 Meeting Monthly progress meeting				
					2019-05-02 Meeting Monthly progress meeting				
					2019-06-06 Email Correspondence regarding Land Interest Questionnaire assistance				
					2019-06-06 Meeting Monthly progress meeting				
					2019-07-04 Meeting Monthly progress meeting				
					2019-07-04 Email Correspondence regarding Statement of Common Ground and Protective Provisions				
					2019-07-16 Letter Land Interest Questionnaire response				
					2019-08-01 Meeting Monthly progress meeting				
					2019-08-15 Letter 2019 Post-Statutory consultation notification sent				

CA (Compulsory acquisition), CAR (Compulsory acquisition of rights over land and temporary possession), TP (Temporary possession)
 CAS (Compulsory acquisition of subsoil), CASTPS (Compulsory acquisition of subsoil and temporary possession of land at the surface)

No. A	Land interest name/organisation and land agent's name (if applicable) B	Type of interest C	Plot(s) D	Land requirement E	Status of negotiations with land interest F G H	RR ref. no(s). I	WR ref. no(s). J	This version: 4.0 (August 2023)	
								Previous version: 3.0 (July 2023)	
								Change	
								Cell in this row with change	Cell content in previous version
1011 Cont'd					2019-09-05 Meeting Monthly progress meeting				
					2019-10-03 Meeting Monthly progress meeting				
					2019-11-07 Meeting Monthly progress meeting				
					2019-12-05 Meeting Monthly progress meeting				
					2020-01-02 Meeting Monthly progress meeting				
					2020-01-27 Letter Supplementary consultation notification sent				
					2020-02-06 Meeting Monthly progress meeting				
					2020-03-05 Meeting Monthly progress meeting				
					2020-03-16 Letter Land Interest Questionnaire sent				
					2020-04-02 Meeting Monthly progress meeting				
					2020-05-07 Meeting Monthly progress meeting				
					2020-06-04 Meeting Monthly progress meeting				
					2020-07-09 Meeting Monthly progress meeting				
					2020-07-13 Letter Design Refinement consultation notification sent				
					2020-12-17 Meeting Steering Group				
					2021-01-11 Letter Land Interest Questionnaire sent				
					2021-07-07 Email Correspondence requesting land access				
					2021-07-13 Letter Community Impacts consultation notification sent				
					2022-05-11 Letter Landowner engagement notification sent				
					2022-05-13 Letter Local Refinement consultation notification sent				

CA (Compulsory acquisition), CAR (Compulsory acquisition of rights over land and temporary possession), TP (Temporary possession)
 CAS (Compulsory acquisition of subsoil), CASTPS (Compulsory acquisition of subsoil and temporary possession of land at the surface)

Planning Inspectorate Scheme Ref: TR010032
 Application Document Ref: TR010032/APP/4.1
 DATE: August 2023
 DEADLINE: 3

No. A	Land interest name/organisation and land agent's name (if applicable) B	Type of interest C	Plot(s) D	Land require ment E	Status of negotiations with land interest F G H	RR ref. no(s). I	WR ref. no(s). J	This version: 4.0 (August 2023)	
								Previous version: 3.0 (July 2023)	
								Change	
								Cell in this row with change	Cell content in previous version
1011 Cont'd					2022-05-24 Letter Local Refinement consultation extension notification sent 2022-09-01 Letter Landowner engagement notification sent 2022-09-05 Letter Landowner engagement notification sent				
1012	Unique Pub Properties Limited	Cat 1 & 3	29-247	CAR	An invitation to negotiate and acquire land interests by voluntary agreement has been sent by letter. 2017-04-12 Letter Preferred Route Announcement notification sent 2017-09-25 Letter Survey access request sent 2018-10-09 Letter Land Interest Questionnaire sent 2018-10-09 Letter Section 42 Statutory consultation notification sent 2018-11-05 Letter Land Interest Questionnaire response 2020-01-27 Letter Supplementary consultation notification sent 2020-07-13 Letter Design Refinement consultation notification sent 2020-09-29 Letter An invitation has been sent to negotiate and acquire land interests by voluntary agreement 2021-07-13 Letter Community Impacts consultation notification sent 2021-10-26 Letter An invitation has been sent to negotiate and acquire land interests by voluntary agreement 2022-05-13 Letter Local Refinement consultation notification sent 2022-05-24 Letter Local Refinement consultation extension notification sent 2023-01-08 Letter Section 56 notification sent	N/A	N/A	J	new column added - written representation reference

CA (Compulsory acquisition), CAR (Compulsory acquisition of rights over land and temporary possession), TP (Temporary possession)
 CAS (Compulsory acquisition of subsoil), CASTPS (Compulsory acquisition of subsoil and temporary possession of land at the surface)

No. A	Land interest name/organisation and land agent's name (if applicable) B	Type of interest C	Plot(s) D	Land require ment E	Status of negotiations with land interest F G H	RR ref. no(s). I	WR ref. no(s). J	This version: 4.0 (August 2023)			
								Previous version: 3.0 (July 2023)			
								Change			
								Cell in this row with change	Cell content in previous version		
1013	United Kingdom Oil Pipelines Limited	Cat 1, 2 & 3	48-01	CA	2020-01-27 Letter	An invitation to negotiate and acquire land interests by voluntary agreement has been sent by letter.	RR-1119	N/A	J	new column added - written representation reference	
			48-02	CA	2020-03-16 Letter	Supplementary consultation notification sent					Land Interest Questionnaire sent
			49-03	CA	2020-04-15 Email	Correspondence regarding Land Interest Questionnaire response					
			49-04	CA	2020-07-13 Letter	Design Refinement consultation notification sent					
			49-05	CA	2020-09-29 Letter	An invitation has been sent to negotiate and acquire land interests by voluntary agreement					
			49-07	CA	2021-07-13 Letter	Community Impacts consultation notification sent					
			49-08	CA	2021-10-26 Letter	An invitation has been sent to negotiate and acquire land interests by voluntary agreement					
			49-09	CA	2022-05-13 Letter	Local Refinement consultation notification sent					
			49-11	CA	2022-05-24 Letter	Local Refinement consultation extension notification sent					
			49-12	CA	2023-01-08 Letter	Section 56 notification sent					
			49-15	CA							
			49-18	CA							
			49-19	CA							
			49-20	CA							
			49-21	CA							
	49-22	CA									

CA (Compulsory acquisition), CAR (Compulsory acquisition of rights over land and temporary possession), TP (Temporary possession)
 CAS (Compulsory acquisition of subsoil), CASTPS (Compulsory acquisition of subsoil and temporary possession of land at the surface)

No. A	Land interest name/organisation and land agent's name (if applicable) B	Type of interest C	Plot(s) D	Land require ment E	Status of negotiations with land interest F G H	RR ref. no(s). I	WR ref. no(s). J	This version: 4.0 (August 2023)	
								Previous version: 3.0 (July 2023)	
								Change	
								Cell in this row with change	Cell content in previous version
1014	Upminster Trading Park Management Ltd	Cat 1 & 3	45-168	CAR	<p>An invitation to negotiate and acquire land interests by voluntary agreement has been sent by letter.</p> <p>2020-07-13 Letter Design Refinement consultation notification sent</p> <p>2020-09-29 Letter An invitation has been sent to negotiate and acquire land interests by voluntary agreement</p> <p>2021-07-13 Letter Community Impacts consultation notification sent</p> <p>2021-10-26 Letter An invitation has been sent to negotiate and acquire land interests by voluntary agreement</p> <p>2022-05-13 Letter Local Refinement consultation notification sent</p> <p>2022-05-24 Letter Local Refinement consultation extension notification sent</p> <p>2023-01-08 Letter Section 56 notification sent</p>	N/A	N/A	J	new column added - written representation reference
1015	Usma Ahmad	Cat 1 & 3	25-52	CAR	<p>An invitation to negotiate and acquire land interests by voluntary agreement has been sent by letter.</p> <p>2020-01-27 Letter Supplementary consultation notification sent</p> <p>2020-07-13 Letter Design Refinement consultation notification sent</p> <p>2020-09-29 Letter An invitation has been sent to negotiate and acquire land interests by voluntary agreement</p> <p>2021-07-13 Letter Community Impacts consultation notification sent</p> <p>2021-10-26 Letter An invitation has been sent to negotiate and acquire land interests by voluntary agreement</p> <p>2022-05-13 Letter Local Refinement consultation notification sent</p> <p>2022-05-24 Letter Local Refinement consultation extension notification sent</p> <p>2023-01-08 Letter Section 56 notification sent</p>	N/A	N/A	J	new column added - written representation reference

CA (Compulsory acquisition), CAR (Compulsory acquisition of rights over land and temporary possession), TP (Temporary possession)
 CAS (Compulsory acquisition of subsoil), CASTPS (Compulsory acquisition of subsoil and temporary possession of land at the surface)

No. A	Land interest name/organisation and land agent's name (if applicable) B	Type of interest C	Plot(s) D	Land requirement E	Status of negotiations with land interest F G H	RR ref. no(s). I	WR ref. no(s). J	This version: 4.0 (August 2023)		
								Previous version: 3.0 (July 2023)		
								Change		
								Cell in this row with change	Cell content in previous version	
1016	V G Schater	Cat 1 & 3	29-112	CA	2023-05-02 Letter Property bought under the blight provisions by the Applicant. The occupier is a tenant of the Applicant occupying by way of an Assured Shorthold Tenancy. Possession will be sought under the AST first. Section 102a notification sent	N/A	N/A	J	new column added - written representation reference	
1017	Valencia Waste Management Limited Jonathan Perks - Fisher German LLP (as agent)	Cat 1, 2 & 3	30-07	CAR	2018-11-20 Letter	The Applicant has contacted the operator. An invitation to negotiate and acquire land interests by voluntary agreement has been sent by letter. Discussions will continue regarding access provisions. Land Interest Questionnaire sent	N/A	N/A	H	An invitation to negotiate and acquire land interests by voluntary agreement has been sent by letter.
			34-01	CAR	2018-11-20 Letter	Section 42 Statutory consultation notification sent			J	new column added - written representation reference
			34-03	CAR	2019-01-10 Letter	Land Interest Questionnaire response			B	John Ikin - Fisher German LLP (as agent)
			34-04	TP	2020-01-27 Letter	Supplementary consultation notification sent				
			34-05	CAR	2020-03-16 Letter	Land Interest Questionnaire sent				
			34-06	CAR	2020-07-13 Letter	Design Refinement consultation notification sent				
			35-01	CAR	2020-09-29 Letter	An invitation has been sent to negotiate and acquire land interests by voluntary agreement				
			35-05	CAR	2021-01-19 Letter	Land Interest Questionnaire sent				
			36-02	CAR	2021-03-03 Letter	Land Interest Questionnaire response				
			36-04	TP	2021-05-12 Email	Correspondence regarding landowner agent (representation)				
			36-05	CAR	2021-07-13 Letter	Community Impacts consultation notification sent				
36-06	CAR	2021-10-26 Letter	An invitation has been sent to negotiate and acquire land interests by voluntary agreement							

CA (Compulsory acquisition), CAR (Compulsory acquisition of rights over land and temporary possession), TP (Temporary possession)
 CAS (Compulsory acquisition of subsoil), CASTPS (Compulsory acquisition of subsoil and temporary possession of land at the surface)

No. A	Land interest name/organisation and land agent's name (if applicable) B	Type of interest C	Plot(s) D	Land requirement E	Status of negotiations with land interest F G H	RR ref. no(s). I	WR ref. no(s). J	This version: 4.0 (August 2023)	
								Previous version: 3.0 (July 2023)	
								Change	
								Cell in this row with change	Cell content in previous version
1017 Cont'd			38-08	CA	2022-05-11 Letter Landowner engagement notification sent				
			38-09	TP	2022-05-13 Letter Local Refinement consultation notification sent				
			38-11	CA	2022-06-16 Email Correspondence regarding landowner engagement response form				
			38-12	CA	2022-11-04 Email To agent requesting initial meeting following up on consultation responses				
			38-13	CAR	2022-11-07 Email To agent re arrangements for site meeting 9/11/22				
			38-14	CAR	2023-01-08 Letter Section 56 notification sent				
			38-15	CAR	2023-08-01 Email To internal agent regarding project updates and offering meeting				
			38-16	TP					
			38-17	CA					
			38-18	TP					
			38-19	TP					
			38-24	CAR					
			38-38	CAR					
39-81	TP								
1018	Valerie Ann Buckley	Cat 1 & 3	33-106	CAR	<p>An invitation to negotiate and acquire land interests by voluntary agreement has been sent by letter.</p> <p>2022-05-13 Letter Local Refinement consultation notification sent</p> <p>2022-05-24 Letter Local Refinement consultation extension notification sent</p> <p>2022-09-07 Letter An invitation has been sent to negotiate and acquire land interests by voluntary agreement</p>	N/A	N/A	J	new column added - written representation reference

CA (Compulsory acquisition), CAR (Compulsory acquisition of rights over land and temporary possession), TP (Temporary possession)
 CAS (Compulsory acquisition of subsoil), CASTPS (Compulsory acquisition of subsoil and temporary possession of land at the surface)

No. A	Land interest name/organisation and land agent's name (if applicable) B	Type of interest C	Plot(s) D	Land require ment E	Status of negotiations with land interest F G H	RR ref. no(s). I	WR ref. no(s). J	This version: 4.0 (August 2023)	
								Previous version: 3.0 (July 2023)	
								Change	
								Cell in this row with change	Cell content in previous version
1018 Cont'd					2023-01-08 Letter Section 56 notification sent				
1019	Valerie Ann Mullett	Cat 1 & 3	33-287	CAR	<p>An invitation to negotiate and acquire land interests by voluntary agreement has been sent by letter.</p> <p>2020-07-13 Letter Design Refinement consultation notification sent</p> <p>2020-09-29 Letter An invitation has been sent to negotiate and acquire land interests by voluntary agreement</p> <p>2021-07-13 Letter Community Impacts consultation notification sent</p> <p>2021-10-26 Letter An invitation has been sent to negotiate and acquire land interests by voluntary agreement</p> <p>2022-05-13 Letter Local Refinement consultation notification sent</p> <p>2022-05-24 Letter Local Refinement consultation extension notification sent</p> <p>2023-01-08 Letter Section 56 notification sent</p>	N/A	N/A	J	new column added - written representation reference
1020	Valerie Barbara McKenzie	Cat 1	26-06 29-30	CA CA	<p>An invitation to negotiate and acquire land interests by voluntary agreement has been sent by letter.</p> <p>2020-07-13 Letter Design Refinement consultation notification sent</p> <p>2020-09-29 Letter An invitation has been sent to negotiate and acquire land interests by voluntary agreement</p> <p>2021-07-13 Letter Community Impacts consultation notification sent</p> <p>2021-10-26 Letter An invitation has been sent to negotiate and acquire land interests by voluntary agreement</p> <p>2021-10-28 Email Correspondence regarding voluntary agreement</p> <p>2021-11-01 Email Correspondence regarding voluntary agreement</p> <p>2022-05-13 Letter Local Refinement consultation notification sent</p>	N/A	N/A	J	new column added - written representation reference

CA (Compulsory acquisition), CAR (Compulsory acquisition of rights over land and temporary possession), TP (Temporary possession)
 CAS (Compulsory acquisition of subsoil), CASTPS (Compulsory acquisition of subsoil and temporary possession of land at the surface)

No. A	Land interest name/organisation and land agent's name (if applicable) B	Type of interest C	Plot(s) D	Land requirement E	Status of negotiations with land interest F G H	RR ref. no(s). I	WR ref. no(s). J	This version: 4.0 (August 2023)	
								Previous version: 3.0 (July 2023)	
								Change	
								Cell in this row with change	Cell content in previous version
1020 Cont'd					2022-05-24 Letter Local Refinement consultation extension notification sent 2023-01-08 Letter Section 56 notification sent				
1021	Valerie Margaret Elmer	Cat 1 & 3	30-38	TP	An invitation to negotiate and acquire land interests by voluntary agreement has been sent by letter. 2020-07-13 Letter Design Refinement consultation notification sent 2020-09-29 Letter An invitation has been sent to negotiate and acquire land interests by voluntary agreement 2021-07-13 Letter Community Impacts consultation notification sent 2021-10-26 Letter An invitation has been sent to negotiate and acquire land interests by voluntary agreement 2022-05-13 Letter Local Refinement consultation notification sent 2022-05-24 Letter Local Refinement consultation extension notification sent 2023-01-08 Letter Section 56 notification sent	N/A	N/A	J	new column added - written representation reference
1022	Vashitha Ransarani Meier	Cat 1 & 3	30-68	TP	An invitation to negotiate and acquire land interests by voluntary agreement has been sent by letter. 2021-07-13 Letter Community Impacts consultation notification sent 2021-10-26 Letter An invitation has been sent to negotiate and acquire land interests by voluntary agreement 2022-05-13 Letter Local Refinement consultation notification sent 2022-05-24 Letter Local Refinement consultation extension notification sent 2023-01-08 Letter Section 56 notification sent	N/A	N/A	J	new column added - written representation reference

CA (Compulsory acquisition), CAR (Compulsory acquisition of rights over land and temporary possession), TP (Temporary possession)
 CAS (Compulsory acquisition of subsoil), CASTPS (Compulsory acquisition of subsoil and temporary possession of land at the surface)

Planning Inspectorate Scheme Ref: TR010032
 Application Document Ref: TR010032/APP/4.1
 DATE: August 2023
 DEADLINE: 3

No. A	Land interest name/organisation and land agent's name (if applicable) B	Type of interest C	Plot(s) D	Land require ment E	Status of negotiations with land interest F G H	RR ref. no(s). I	WR ref. no(s). J	This version: 4.0 (August 2023)		
								Previous version: 3.0 (July 2023)		
								Change		
								Cell in this row with change	Cell content in previous version	
1023	Veolia ES Landfill Limited	Cat 1, 2 & 3	30-07	CAR	2017-04-12 Phone Call	Conversation regarding Preferred Route Announcement	RR-1125	REP1-430	H	In regular contact with landowner via in-house agent especially in respect of ground investigations and archaeological/utility trial trenching as well as liaison with Veolia's farm tenant. Several meetings have been held to discuss mitigating the impact on Veolia site and in particular use of their access road (Medebridge Road) as a Project construction haul road and also potential conflicts arising with Environment Agency 'permitting' issues. Veolia is therefore fully aware of the Project and its potential impact upon their property and an opportunity to acquire and other possible agreements have been discussed. Further meetings to progress on all fronts will continue during Examination.
30-11			CAR	2017-04-12 Letter	Preferred Route Announcement notification sent					
34-01			CAR	2017-05-10 Letter	Preferred Route Announcement notification sent					
34-03			CAR	2017-07-20 Email	Correspondence regarding survey works					
34-04			TP	2017-08-08 Email	Correspondence regarding survey works					
34-05			CAR	2017-08-09 Email	Correspondence regarding survey access					
34-06			CAR	2017-10-04 Email	Correspondence regarding survey works					
35-01			CAR	2017-10-31 Letter	Order Limits update notification sent					
35-02			CAR	2017-11-01 Letter	Survey access request sent					
								J	new column added - written representation reference	

CA (Compulsory acquisition), CAR (Compulsory acquisition of rights over land and temporary possession), TP (Temporary possession)
 CAS (Compulsory acquisition of subsoil), CASTPS (Compulsory acquisition of subsoil and temporary possession of land at the surface)

No. A	Land interest name/organisation and land agent's name (if applicable) B	Type of interest C	Plot(s) D	Land require ment E	Status of negotiations with land interest F G H	RR ref. no(s). I	WR ref. no(s). J	This version: 4.0 (August 2023)	
								Previous version: 3.0 (July 2023)	
								Change	
								Cell in this row with change	Cell content in previous version
1023 Cont'd			35-05	CAR	2018-06-25 Email Correspondence regarding Land Interest Questionnaire assistance				
			35-09	CAR	2018-06-25 Letter Land Interest Questionnaire sent				
			35-12	CA	2018-08-16 Email Correspondence regarding Land Interest Questionnaire				
			35-18	CA	2018-10-09 Letter Section 42 Statutory consultation notification sent				
			35-19	CAR	2018-10-15 Email Correspondence regarding Land Interest Questionnaire				
			36-02	CAR	2018-11-12 Email Correspondence regarding Land Interest Questionnaire				
			36-03	CAR	2018-11-13 Email Correspondence regarding Land Interest Questionnaire				
			36-04	TP	2019-02-06 Meeting Discussion regarding Project update				
			36-05	CAR	2019-04-25 Email Correspondence regarding survey works				
			36-06	CAR	2019-05-30 Email Correspondence regarding Project proposals				
			38-01	CAR	2019-08-15 Letter 2019 Post-Statutory consultation notification sent				
			38-02	TP	2019-11-28 Meeting Discussion regarding Project update, survey works and construction logistics				
			38-05	CA	2020-01-16 Email Correspondence regarding Non-Disclosure Agreement				
			38-06	CA	2020-01-17 Email Correspondence regarding survey consent form				
			38-07	CA	2020-01-27 Letter Supplementary consultation notification sent				
			38-08	CA	2020-03-12 Email Correspondence regarding survey works				
			38-09	TP	2020-03-12 Meeting Discussion regarding Supplementary consultation focusing on potential impacts and mitigations, especially construction logistics and access routes				
			38-10	TP	2020-04-09 Email Correspondence attaching minutes of a meeting				

CA (Compulsory acquisition), CAR (Compulsory acquisition of rights over land and temporary possession), TP (Temporary possession)
 CAS (Compulsory acquisition of subsoil), CASTPS (Compulsory acquisition of subsoil and temporary possession of land at the surface)

No. A	Land interest name/organisation and land agent's name (if applicable) B	Type of interest C	Plot(s) D	Land requirement E	Status of negotiations with land interest F G H	RR ref. no(s). I	WR ref. no(s). J	This version: 4.0 (August 2023)	
								Previous version: 3.0 (July 2023)	
								Change	
								Cell in this row with change	Cell content in previous version
1023 Cont'd			38-11	CA	2020-04-27 Email Correspondence attaching minutes of a meeting				
			38-12	CA	2020-05-06 Email Correspondence regarding survey works				
			38-13	CAR	2020-05-13 Email Correspondence regarding survey works				
			38-14	CAR	2020-06-24 Email Correspondence requesting survey access				
			38-15	CAR	2020-07-13 Letter Design Refinement consultation notification sent				
			38-16	TP	2020-07-23 Email Correspondence requesting survey access				
			38-17	CA	2020-08-04 Email Correspondence regarding survey works				
			38-18	TP	2021-03-30 Email Correspondence arranging a meeting				
			38-19	TP	2021-04-14 Email Correspondence arranging a meeting				
			38-20	CAR	2021-04-27 Meeting Discussion regarding Project proposals, effect of Project on logistics and mitigation				
			38-21	CA	2021-05-20 Email Correspondence attaching minutes of a meeting				
			38-22	CAR	2021-05-25 Email Correspondence attaching minutes of a meeting				
			38-23	TP	2021-05-27 Email Correspondence arranging a meeting				
			38-24	CAR	2021-07-13 Letter Community Impacts consultation notification sent				
			38-26	CA	2021-07-20 Letter Voluntary land access notification sent				
			38-27	CA	2021-07-21 Email Correspondence regarding survey works				
			38-29	TP	2021-08-04 Letter Section 172 notice issued				
			38-31	CAR	2022-01-31 Email Correspondence regarding Project proposals				
		38-32	CAR	2022-05-11 Letter Landowner engagement notification sent					
		38-34	CAR	2022-05-13 Letter Local Refinement consultation notification sent					

CA (Compulsory acquisition), CAR (Compulsory acquisition of rights over land and temporary possession), TP (Temporary possession)
 CAS (Compulsory acquisition of subsoil), CASTPS (Compulsory acquisition of subsoil and temporary possession of land at the surface)

No. A	Land interest name/organisation and land agent's name (if applicable) B	Type of interest C	Plot(s) D	Land requirement E	Status of negotiations with land interest F G H	RR ref. no(s). I	WR ref. no(s). J	This version: 4.0 (August 2023)	
								Previous version: 3.0 (July 2023)	
								Change	
								Cell in this row with change	Cell content in previous version
1023 Cont'd			38-35	CAR	2022-08-31 Email Correspondence to in-house solicitor regarding Local Refinement consultation responses				
			38-36	TP	2022-09-05 Email Correspondence to in-house solicitor regarding Local Refinement consultation responses and attaching minutes of previous meeting detailing the Project's earlier responses				
			38-37	TP	2022-10-06 Email Correspondence regarding consultation responses and setting up meeting with new agent				
			38-38	CAR	2022-10-07 Email Introductory meeting with new in-house agent to familiarize and review issues log				
			38-39	TP	2022-10-25 Email Response (positive) to agent's request for site meeting reference Medebridge Road				
			38-40	CAR	2022-10-25 Email Requesting access for OnWave (OWL) cellular survey along Medebridge Road				
			38-44	CAR	2022-10-26 Email To agent proposing date for site meeting				
			38-47	CAR	2022-10-28 Email To agent etc., site meeting request for 9/11/22				
			38-64	CAR	2022-10-28 Email To agent arranging site meeting				
			39-34	CA	2022-11-07 Email To agent regarding arrangements for site meeting 9/11/22				
			39-71	CA	2022-11-09 Meeting Consultation meeting on site attended only by a few owing to M25 protestor disruption. To be rescheduled				
			39-80	TP	2022-11-11 Email To agent thanking for meeting on 9/11/22 and proposing next steps in consultation process				
			39-81	TP	2022-11-25 Email Sending draft 'Position Statement' for comment, amendment and approval				
			39-83	CAR	2022-11-29 Email To landowner informally advising of DCO formal acceptance				
			39-84	TP	2022-12-07 Email To landowner sending DCO Briefing Guide				

CA (Compulsory acquisition), CAR (Compulsory acquisition of rights over land and temporary possession), TP (Temporary possession)
 CAS (Compulsory acquisition of subsoil), CASTPS (Compulsory acquisition of subsoil and temporary possession of land at the surface)

No. A	Land interest name/organisation and land agent's name (if applicable) B	Type of interest C	Plot(s) D	Land require ment E	Status of negotiations with land interest F G H	RR ref. no(s). I	WR ref. no(s). J	This version: 4.0 (August 2023)	
								Previous version: 3.0 (July 2023)	
								Change	
								Cell in this row with change	Cell content in previous version
1023 Cont'd			41-02	CAR	2022-12-19 Email To landowner giving prior notice on period for making relevant representations to register as an interested party				
			41-10	CAR	2023-01-08 Letter Section 56 notification sent				
			41-11	CAR	2023-01-20 Email To internal agent regarding GIS CAD enquiry and chasing their further response to wider issues and offering a meeting				
			41-12	TP	2023-01-23 Email Response from internal agent re GIS CAD enquiry, further responses and a future meeting				
			41-21	CA	2023-02-01 Email CAD layer with LTC Order Limits and Land Use layers sent to Veolia Estates Manager so can overlay landfill area, as requested and requesting dates for further consultation update meeting				
			41-24	CAR	2023-02-23 Email To agent confirming update meeting				
			41-39	TP	2023-03-16 Email To agent arranging meeting and agreeing fees				
			41-40	CAR	2023-03-29 Email To agent regarding progress meeting				
					2023-04-24 Email To agent requesting meeting				
					2023-04-25 Email To agent confirming meeting				
					2023-05-16 Meeting Meeting with internal agent regarding EA permitting implications				
					2023-05-16 Email To agent regarding ecological mitigation proposals				
					2023-05-17 Meeting Notes and actions of previous meeting sent to internal agent regarding EA permitting implications				
					2023-05-25 Email To agent sending traffic modelling response and data				
		2023-06-02 Email To agent responding to traffic modelling queries							
		2023-07-07 Email To agent responding to further traffic modelling queries	F, G, H	new row added					

CA (Compulsory acquisition), CAR (Compulsory acquisition of rights over land and temporary possession), TP (Temporary possession)
 CAS (Compulsory acquisition of subsoil), CASTPS (Compulsory acquisition of subsoil and temporary possession of land at the surface)

No. A	Land interest name/organisation and land agent's name (if applicable) B	Type of interest C	Plot(s) D	Land requirement E	Status of negotiations with land interest F G H	RR ref. no(s). I	WR ref. no(s). J	This version: 4.0 (August 2023)		
								Previous version: 3.0 (July 2023)		
								Change		
								Cell in this row with change	Cell content in previous version	
1023 Cont'd					2023-07-07 Email	To agent responding to further permitting and monitoring queries			F, G, H	new row added
					2023-07-17 Letter	Landowner consultation notification sent			F, G, H	new row added
					2023-07-17 Letter	Notification requesting consent in respect of Compulsory Acquisition regulations sent			F, G, H	new row added
1024	Verena Louise Stewart	Cat 1, 2 & 3	29-230 29-237 29-246	CA CAR CA	<p>An invitation to negotiate and acquire land interests by voluntary agreement has been sent by letter.</p> <p>2018-09-10 Letter Land Interest Questionnaire sent</p> <p>2018-10-09 Letter Section 42 Statutory consultation notification sent</p> <p>2019-04-12 Phone Call Conversation regarding survey access</p> <p>2019-08-15 Letter 2019 Post-Statutory consultation notification sent</p> <p>2020-01-27 Letter Supplementary consultation notification sent</p> <p>2020-07-13 Letter Design Refinement consultation notification sent</p> <p>2020-09-29 Letter An invitation has been sent to negotiate and acquire land interests by voluntary agreement</p> <p>2021-07-13 Letter Community Impacts consultation notification sent</p> <p>2021-09-08 Email Correspondence regarding voluntary agreement letter</p> <p>2021-09-17 Phone Call Conversation responding to queries on Community Impacts consultation</p> <p>2021-10-26 Letter An invitation has been sent to negotiate and acquire land interests by voluntary agreement</p> <p>2022-05-13 Letter Local Refinement consultation notification sent</p> <p>2022-05-24 Letter Local Refinement consultation extension notification sent</p>	N/A	N/A	J	new column added - written representation reference	

CA (Compulsory acquisition), CAR (Compulsory acquisition of rights over land and temporary possession), TP (Temporary possession)
 CAS (Compulsory acquisition of subsoil), CASTPS (Compulsory acquisition of subsoil and temporary possession of land at the surface)

No. A	Land interest name/organisation and land agent's name (if applicable) B	Type of interest C	Plot(s) D	Land require ment E	Status of negotiations with land interest F G H	RR ref. no(s). I	WR ref. no(s). J	This version: 4.0 (August 2023)	
								Previous version: 3.0 (July 2023)	
								Change	
								Cell in this row with change	Cell content in previous version
1024 Cont'd					2023-01-08 Letter Section 56 notification sent				
1025	Verizon UK Limited	Cat 2 & 3	21-05	TP	2019-08-15 Letter For further details on negotiation progress with Verizon UK Limited, refer to 9.3 Status of Negotiations with Statutory Undertakers 2019 Post-Statutory consultation notification sent	N/A	N/A	J	new column added - written representation reference
			21-09	TP	2020-01-27 Letter Supplementary consultation notification sent				
			21-10	TP	2020-07-13 Letter Design Refinement consultation notification sent				
			21-11	TP	2021-07-13 Letter Community Impacts consultation notification sent				
			25-10	CAR	2021-12-13 Letter Landowner engagement notification sent				
			25-11	CAR	2022-05-11 Letter Landowner engagement notification sent				
			25-12	CAR	2022-05-13 Letter Local Refinement consultation notification sent				
			25-15	CAR	2023-01-08 Letter Section 56 notification sent				
			25-16	CAR					
			25-17	CAR					
			25-18	CAR					
			25-19	CAR					
			25-20	CAR					
			25-21	CAR					
			25-22	CAR					
			25-24	CAR					
			25-27	CAR					

CA (Compulsory acquisition), CAR (Compulsory acquisition of rights over land and temporary possession), TP (Temporary possession)
 CAS (Compulsory acquisition of subsoil), CASTPS (Compulsory acquisition of subsoil and temporary possession of land at the surface)

No. A	Land interest name/organisation and land agent's name (if applicable) B	Type of interest C	Plot(s) D	Land require ment E	Status of negotiations with land interest F G H	RR ref. no(s). I	WR ref. no(s). J	This version: 4.0 (August 2023)	
								Previous version: 3.0 (July 2023)	
								Change	
								Cell in this row with change	Cell content in previous version
1025 Cont'd			25-35	CAR					
			25-41	CAR					
			25-43	CAR					
			25-46	CAR					
			25-47	CAR					
			25-48	CAR					
			25-51	CAR					
			25-56	CAR					
			25-59	CAR					
			25-61	CAR					
			25-62	CAR					
			25-63	CAR					
			25-64	CAR					
			25-65	CAR					
			25-67	CAR					
			25-68	CAR					
			25-80	TP					
			26-09	CA					
		26-10	CA						
		26-11	CA						

CA (Compulsory acquisition), CAR (Compulsory acquisition of rights over land and temporary possession), TP (Temporary possession)
 CAS (Compulsory acquisition of subsoil), CASTPS (Compulsory acquisition of subsoil and temporary possession of land at the surface)

No. A	Land interest name/organisation and land agent's name (if applicable) B	Type of interest C	Plot(s) D	Land require ment E	Status of negotiations with land interest F G H	RR ref. no(s). I	WR ref. no(s). J	This version: 4.0 (August 2023)	
								Previous version: 3.0 (July 2023)	
								Change	
								Cell in this row with change	Cell content in previous version
1025 Cont'd			26-12	CA					
			26-13	CA					
			26-14	CA					
			26-16	CA					
			26-24	TP					
			26-34	TP					
			26-43	TP					
			26-50	CAR					
			28-51	CAR					
			28-75	CA					
			28-76	CA					
			28-80	CA					
			28-85	CA					
			28-86	CA					
			28-88	CA					
			28-90	CA					
			28-93	CA					
			28-94	CA					
		28-95	CA						
		28-96	CA						

CA (Compulsory acquisition), CAR (Compulsory acquisition of rights over land and temporary possession), TP (Temporary possession)
 CAS (Compulsory acquisition of subsoil), CASTPS (Compulsory acquisition of subsoil and temporary possession of land at the surface)

No. A	Land interest name/organisation and land agent's name (if applicable) B	Type of interest C	Plot(s) D	Land require ment E	Status of negotiations with land interest F G H	RR ref. no(s). I	WR ref. no(s). J	This version: 4.0 (August 2023)	
								Previous version: 3.0 (July 2023)	
								Change	
								Cell in this row with change	Cell content in previous version
1025 Cont'd			28-99	CA					
			28-100	CAR					
			28-101	CA					
			28-111	CA					
			28-112	CA					
			28-114	CA					
			28-116	CA					
			28-119	CA					
			28-121	CA					
			28-126	CA					
			28-132	CAR					
			29-25	CA					
			29-41	CA					
			29-80	CA					
			29-114	CA					
			29-142	CA					
			29-144	CA					
			29-149	CA					
			29-150	CA					
			29-154	CA					

CA (Compulsory acquisition), CAR (Compulsory acquisition of rights over land and temporary possession), TP (Temporary possession)
 CAS (Compulsory acquisition of subsoil), CASTPS (Compulsory acquisition of subsoil and temporary possession of land at the surface)

No. A	Land interest name/organisation and land agent's name (if applicable) B	Type of interest C	Plot(s) D	Land require ment E	Status of negotiations with land interest F G H	RR ref. no(s). I	WR ref. no(s). J	This version: 4.0 (August 2023)	
								Previous version: 3.0 (July 2023)	
								Change	
								Cell in this row with change	Cell content in previous version
1025 Cont'd			29-158	CA					
			29-162	CA					
			29-165	CA					
			29-240	CA					
			29-244	CA					
			30-03	CA					
			32-123	CA					
			32-124	CAR					
			32-126	CA					
			32-127	CA					
			32-128	CAR					
			32-129	CAR					
			32-130	CAR					
			32-133	CAR					
			32-134	TP					
			32-135	CAR					
			32-136	CAR					
		32-159	CAR						
		32-160	CAR						
		32-168	CAR						

CA (Compulsory acquisition), CAR (Compulsory acquisition of rights over land and temporary possession), TP (Temporary possession)
 CAS (Compulsory acquisition of subsoil), CASTPS (Compulsory acquisition of subsoil and temporary possession of land at the surface)

No. A	Land interest name/organisation and land agent's name (if applicable) B	Type of interest C	Plot(s) D	Land requirement E	Status of negotiations with land interest F G H	RR ref. no(s). I	WR ref. no(s). J	This version: 4.0 (August 2023)	
								Previous version: 3.0 (July 2023)	
								Change	
								Cell in this row with change	Cell content in previous version
1025 Cont'd			33-14 33-15 33-60 33-76 33-95 34-07 34-08 34-11 34-34	CA CA CA CA CA CA CA CA CA					
1026	Veronica Eleanor Webb	Cat 1, 2 & 3	26-34 28-81 28-86	TP CA CA	An invitation to negotiate and acquire land interests by voluntary agreement has been sent by letter. 2023-07-10 Letter Section 102a notification sent 2023-07-10 Letter An invitation has been sent to negotiate and acquire land interests by voluntary agreement	N/A	N/A	J	new column added - written representation reference
1027	Victoria Ann Leach	Cat 1, 2 & 3	41-04 41-07 41-14 41-15	CAR TP CAR TP	An invitation to negotiate and acquire land interests by voluntary agreement has been sent by letter. 2018-10-09 Letter Section 42 Statutory consultation notification sent 2019-08-15 Letter 2019 Post-Statutory consultation notification sent 2020-01-27 Letter Supplementary consultation notification sent 2020-03-16 Letter Land Interest Questionnaire sent	N/A	N/A	J	new column added - written representation reference

CA (Compulsory acquisition), CAR (Compulsory acquisition of rights over land and temporary possession), TP (Temporary possession)
 CAS (Compulsory acquisition of subsoil), CASTPS (Compulsory acquisition of subsoil and temporary possession of land at the surface)

No. A	Land interest name/organisation and land agent's name (if applicable) B	Type of interest C	Plot(s) D	Land requirement E	Status of negotiations with land interest F G H	RR ref. no(s). I	WR ref. no(s). J	This version: 4.0 (August 2023)	
								Previous version: 3.0 (July 2023)	
								Change	
								Cell in this row with change	Cell content in previous version
1027 Cont'd			41-18	TP	2020-07-13 Letter Design Refinement consultation notification sent 2020-09-29 Letter An invitation has been sent to negotiate and acquire land interests by voluntary agreement 2021-10-26 Letter An invitation has been sent to negotiate and acquire land interests by voluntary agreement 2022-02-14 Letter Land Interest Questionnaire sent 2022-05-13 Letter Local Refinement consultation notification sent 2022-05-24 Letter Local Refinement consultation extension notification sent 2023-01-08 Letter Section 56 notification sent				
1028	Victoria Dawn Gracie	Cat 1 & 3	33-131	CAR	An invitation to negotiate and acquire land interests by voluntary agreement has been sent by letter. 2018-10-09 Letter Land Interest Questionnaire sent 2018-10-09 Letter Section 42 Statutory consultation notification sent 2019-02-08 Letter Land Interest Questionnaire reminder sent 2019-03-04 Letter Land Interest Questionnaire response 2020-01-27 Letter Supplementary consultation notification sent 2020-07-13 Letter Design Refinement consultation notification sent 2020-09-29 Letter An invitation has been sent to negotiate and acquire land interests by voluntary agreement 2021-07-13 Letter Community Impacts consultation notification sent 2021-10-26 Letter An invitation has been sent to negotiate and acquire land interests by voluntary agreement 2022-05-13 Letter Local Refinement consultation notification sent	N/A	N/A	J	new column added - written representation reference

CA (Compulsory acquisition), CAR (Compulsory acquisition of rights over land and temporary possession), TP (Temporary possession)
 CAS (Compulsory acquisition of subsoil), CASTPS (Compulsory acquisition of subsoil and temporary possession of land at the surface)

No. A	Land interest name/organisation and land agent's name (if applicable) B	Type of interest C	Plot(s) D	Land requirement E	Status of negotiations with land interest F G H	RR ref. no(s). I	WR ref. no(s). J	This version: 4.0 (August 2023)	
								Previous version: 3.0 (July 2023)	
								Change	
								Cell in this row with change	Cell content in previous version
1028 Cont'd					2022-05-24 Letter Local Refinement consultation extension notification sent 2023-01-08 Letter Section 56 notification sent				
1029	Victoria Jeanette Meier	Cat 1 & 3	26-56	CAR	An invitation to negotiate and acquire land interests by voluntary agreement has been sent by letter. 2020-01-27 Letter Supplementary consultation notification sent 2020-07-13 Letter Design Refinement consultation notification sent 2020-09-29 Letter An invitation has been sent to negotiate and acquire land interests by voluntary agreement 2021-07-13 Letter Community Impacts consultation notification sent 2021-10-26 Letter An invitation has been sent to negotiate and acquire land interests by voluntary agreement 2022-05-13 Letter Local Refinement consultation notification sent 2022-05-24 Letter Local Refinement consultation extension notification sent 2023-01-08 Letter Section 56 notification sent	N/A	N/A	J	new column added - written representation reference
1030	Vidhya Subbarayan	Cat 1 & 3	09-10	TP	An invitation to negotiate and acquire land interests by voluntary agreement has been sent by letter. 2021-08-10 Letter Community Impacts consultation notification sent 2021-10-26 Letter An invitation has been sent to negotiate and acquire land interests by voluntary agreement 2022-05-13 Letter Local Refinement consultation notification sent 2022-05-24 Letter Local Refinement consultation extension notification sent 2023-01-08 Letter Section 56 notification sent	N/A	N/A	J	new column added - written representation reference

CA (Compulsory acquisition), CAR (Compulsory acquisition of rights over land and temporary possession), TP (Temporary possession)
 CAS (Compulsory acquisition of subsoil), CASTPS (Compulsory acquisition of subsoil and temporary possession of land at the surface)

No. A	Land interest name/organisation and land agent's name (if applicable) B	Type of interest C	Plot(s) D	Land require ment E	Status of negotiations with land interest F G H	RR ref. no(s). I	WR ref. no(s). J	This version: 4.0 (August 2023)	
								Previous version: 3.0 (July 2023)	
								Change	
								Cell in this row with change	Cell content in previous version
1031	Vincent David Harvey	Cat 1 & 3	26-51	CAR	<p>An invitation to negotiate and acquire land interests by voluntary agreement has been sent by letter.</p> <p>2020-01-27 Letter Supplementary consultation notification sent</p> <p>2020-07-13 Letter Design Refinement consultation notification sent</p> <p>2020-09-29 Letter An invitation has been sent to negotiate and acquire land interests by voluntary agreement</p> <p>2021-07-13 Letter Community Impacts consultation notification sent</p> <p>2021-10-26 Letter An invitation has been sent to negotiate and acquire land interests by voluntary agreement</p> <p>2022-05-13 Letter Local Refinement consultation notification sent</p> <p>2022-05-24 Letter Local Refinement consultation extension notification sent</p> <p>2023-01-08 Letter Section 56 notification sent</p>	N/A	N/A	J	new column added - written representation reference
1032	Virgin Media Limited	Cat 2 & 3	13-06 13-07 13-10 13-12 13-14 13-15 13-16	TP TP CA CAR CAR CAR CAR	<p>For further details on negotiation progress with Virgin Media Limited, refer to 9.3 Status of Negotiations with Statutory Undertakers</p> <p>2019-08-15 Letter 2019 Post-Statutory consultation notification sent</p> <p>2019-09-18 Meeting Statement of Common Ground workshop</p> <p>2020-01-27 Letter Supplementary consultation notification sent</p> <p>2020-07-13 Letter Design Refinement consultation notification sent</p> <p>2021-07-13 Letter Community Impacts consultation notification sent</p> <p>2022-05-13 Letter Local Refinement consultation notification sent</p> <p>2022-05-24 Letter Local Refinement consultation extension notification sent</p>	N/A	N/A	J	new column added - written representation reference

CA (Compulsory acquisition), CAR (Compulsory acquisition of rights over land and temporary possession), TP (Temporary possession)
 CAS (Compulsory acquisition of subsoil), CASTPS (Compulsory acquisition of subsoil and temporary possession of land at the surface)

No. A	Land interest name/organisation and land agent's name (if applicable) B	Type of interest C	Plot(s) D	Land requirement E	Status of negotiations with land interest F G H	RR ref. no(s). I	WR ref. no(s). J	This version: 4.0 (August 2023)	
								Previous version: 3.0 (July 2023)	
								Change	
								Cell in this row with change	Cell content in previous version
1032 Cont'd			13-17	CAR	2022-09-01 Letter Landowner engagement notification sent				
			13-18	CAR	2023-01-08 Letter Section 56 notification sent				
			13-19	CAR					
			13-21	CAR					
			13-23	CA					
			13-26	CAR					
			13-29	CAR					
			13-30	CAR					
			13-32	CAR					
			13-34	CAR					
			13-35	CA					
			13-37	CA					
			13-39	CA					
			13-44	CA					
			13-54	CAR					
			13-70	CAR					
			13-71	CAR					
		13-82	CA						
		13-84	CA						
		13-86	CA						

CA (Compulsory acquisition), CAR (Compulsory acquisition of rights over land and temporary possession), TP (Temporary possession)
 CAS (Compulsory acquisition of subsoil), CASTPS (Compulsory acquisition of subsoil and temporary possession of land at the surface)

No. A	Land interest name/organisation and land agent's name (if applicable) B	Type of interest C	Plot(s) D	Land require ment E	Status of negotiations with land interest F G H	RR ref. no(s). I	WR ref. no(s). J	This version: 4.0 (August 2023)	
								Previous version: 3.0 (July 2023)	
								Change	
								Cell in this row with change	Cell content in previous version
1032 Cont'd			16-02	CAR					
			16-03	TP					
			16-04	CAR					
			16-05	CAR					
			16-06	TP					
			16-19	CAR					
			16-22	CAR					
			16-23	TP					
			16-26	TP					
			16-29	TP					
			16-35	TP					
			16-37	CA					
			16-38	CA					
			16-65	TP					
			16-66	TP					
			17-08	TP					
			17-09	TP					
			20-02	TP					
		20-03	TP						
		20-04	TP						

CA (Compulsory acquisition), CAR (Compulsory acquisition of rights over land and temporary possession), TP (Temporary possession)
 CAS (Compulsory acquisition of subsoil), CASTPS (Compulsory acquisition of subsoil and temporary possession of land at the surface)

No. A	Land interest name/organisation and land agent's name (if applicable) B	Type of interest C	Plot(s) D	Land require ment E	Status of negotiations with land interest F G H	RR ref. no(s). I	WR ref. no(s). J	This version: 4.0 (August 2023)	
								Previous version: 3.0 (July 2023)	
								Change	
								Cell in this row with change	Cell content in previous version
1032 Cont'd			20-05	TP					
			20-06	CAR					
			20-07	CAR					
			20-08	CAR					
			20-09	CAR					
			20-11	CAR					
			20-26	TP					
			20-40	TP					
			20-42	CAR					
			20-46	TP					
			20-53	CA					
			20-62	CA					
			20-68	CA					
			21-10	TP					
			21-11	TP					
			21-14	CAR					
			21-15	CAR					
			21-16	CAR					
			21-18	TP					
		21-19	TP						

CA (Compulsory acquisition), CAR (Compulsory acquisition of rights over land and temporary possession), TP (Temporary possession)
 CAS (Compulsory acquisition of subsoil), CASTPS (Compulsory acquisition of subsoil and temporary possession of land at the surface)

No. A	Land interest name/organisation and land agent's name (if applicable) B	Type of interest C	Plot(s) D	Land require ment E	Status of negotiations with land interest F G H	RR ref. no(s). I	WR ref. no(s). J	This version: 4.0 (August 2023)	
								Previous version: 3.0 (July 2023)	
								Change	
								Cell in this row with change	Cell content in previous version
1032 Cont'd			21-20	CAR					
			21-24	CAR					
			21-30	TP					
			21-32	TP					
			21-33	CAR					
			21-34	TP					
			21-35	CAR					
			21-36	CAR					
			24-03	CAR					
			24-05	CAR					
			24-11	CA					
			24-18	CA					
			24-20	CA					
			24-54	CA					
			24-57	CA					
			24-58	CA					
			24-60	CA					
			24-61	CA					
		24-62	CAR						
		24-71	TP						

CA (Compulsory acquisition), CAR (Compulsory acquisition of rights over land and temporary possession), TP (Temporary possession)
 CAS (Compulsory acquisition of subsoil), CASTPS (Compulsory acquisition of subsoil and temporary possession of land at the surface)

No. A	Land interest name/organisation and land agent's name (if applicable) B	Type of interest C	Plot(s) D	Land require ment E	Status of negotiations with land interest F G H	RR ref. no(s). I	WR ref. no(s). J	This version: 4.0 (August 2023)	
								Previous version: 3.0 (July 2023)	
								Change	
								Cell in this row with change	Cell content in previous version
1032 Cont'd			24-72	CA					
			24-73	CA					
			24-75	CA					
			24-95	CAR					
			24-97	CA					
			24-108	CA					
			24-110	CA					
			24-114	CA					
			24-115	CA					
			24-119	CA					
			24-122	CA					
			25-15	CAR					
			25-16	CAR					
			25-21	CAR					
			25-22	CAR					
			25-25	CAR					
			25-26	CAR					
			25-27	CAR					
		25-30	CAR						
		25-32	CAR						

CA (Compulsory acquisition), CAR (Compulsory acquisition of rights over land and temporary possession), TP (Temporary possession)
 CAS (Compulsory acquisition of subsoil), CASTPS (Compulsory acquisition of subsoil and temporary possession of land at the surface)

No. A	Land interest name/organisation and land agent's name (if applicable) B	Type of interest C	Plot(s) D	Land require ment E	Status of negotiations with land interest F G H	RR ref. no(s). I	WR ref. no(s). J	This version: 4.0 (August 2023)	
								Previous version: 3.0 (July 2023)	
								Change	
								Cell in this row with change	Cell content in previous version
1032 Cont'd			25-34	CAR					
			25-39	CAR					
			25-40	CAR					
			25-41	CAR					
			25-43	CAR					
			25-44	CAR					
			25-45	CAR					
			25-47	CAR					
			25-48	CAR					
			25-51	CAR					
			25-56	CAR					
			25-61	CAR					
			25-62	CAR					
			25-63	CAR					
			25-64	CAR					
			25-65	CAR					
			25-67	CAR					
			25-68	CAR					
25-84	CAR								
25-95	CAR								

CA (Compulsory acquisition), CAR (Compulsory acquisition of rights over land and temporary possession), TP (Temporary possession)
 CAS (Compulsory acquisition of subsoil), CASTPS (Compulsory acquisition of subsoil and temporary possession of land at the surface)

No. A	Land interest name/organisation and land agent's name (if applicable) B	Type of interest C	Plot(s) D	Land require ment E	Status of negotiations with land interest F G H	RR ref. no(s). I	WR ref. no(s). J	This version: 4.0 (August 2023)	
								Previous version: 3.0 (July 2023)	
								Change	
								Cell in this row with change	Cell content in previous version
1032 Cont'd			25-101	CAR					
			25-106	CAR					
			25-109	CAR					
			26-21	CAR					
			26-24	TP					
			26-30	CAR					
			26-35	CAR					
			26-38	CAR					
			28-50	CAR					
			28-51	CAR					
			28-55	CA					
			28-80	CA					
			28-81	CA					
			28-85	CA					
			28-86	CA					
			28-88	CA					
			28-90	CA					
			28-93	CA					
28-94	CA								
28-95	CA								

CA (Compulsory acquisition), CAR (Compulsory acquisition of rights over land and temporary possession), TP (Temporary possession)
 CAS (Compulsory acquisition of subsoil), CASTPS (Compulsory acquisition of subsoil and temporary possession of land at the surface)

No. A	Land interest name/organisation and land agent's name (if applicable) B	Type of interest C	Plot(s) D	Land require ment E	Status of negotiations with land interest F G H	RR ref. no(s). I	WR ref. no(s). J	This version: 4.0 (August 2023)	
								Previous version: 3.0 (July 2023)	
								Change	
								Cell in this row with change	Cell content in previous version
1032 Cont'd			28-96	CA					
			28-99	CA					
			28-100	CAR					
			28-101	CA					
			28-102	CA					
			28-110	CA					
			28-111	CA					
			28-112	CA					
			28-119	CA					
			28-121	CA					
			28-122	CA					
			28-123	CA					
			28-131	CAR					
			28-133	CAR					
			31-10	CAR					
			31-15	CAR					
			32-108	CA					
			32-132	CA					
		32-136	CAR						
		32-139	CAR						

CA (Compulsory acquisition), CAR (Compulsory acquisition of rights over land and temporary possession), TP (Temporary possession)
 CAS (Compulsory acquisition of subsoil), CASTPS (Compulsory acquisition of subsoil and temporary possession of land at the surface)

No. A	Land interest name/organisation and land agent's name (if applicable) B	Type of interest C	Plot(s) D	Land require ment E	Status of negotiations with land interest F G H	RR ref. no(s). I	WR ref. no(s). J	This version: 4.0 (August 2023)	
								Previous version: 3.0 (July 2023)	
								Change	
								Cell in this row with change	Cell content in previous version
1032 Cont'd			32-140	CAR					
			32-142	CAR					
			32-146	CA					
			32-155	CAR					
			32-160	CAR					
			39-31	CAR					
			39-38	CA					
			39-41	CA					
			39-43	CA					
			39-47	CA					
			39-54	CAR					
			39-59	CAR					
			39-60	CA					
			39-62	CA					
			42-145	CAR					
			42-147	CAR					
			42-148	CAR					
			42-149	CAR					
		42-151	CAR						
		42-153	CAR						

CA (Compulsory acquisition), CAR (Compulsory acquisition of rights over land and temporary possession), TP (Temporary possession)
 CAS (Compulsory acquisition of subsoil), CASTPS (Compulsory acquisition of subsoil and temporary possession of land at the surface)

No. A	Land interest name/organisation and land agent's name (if applicable) B	Type of interest C	Plot(s) D	Land require ment E	Status of negotiations with land interest F G H	RR ref. no(s). I	WR ref. no(s). J	This version: 4.0 (August 2023)		
								Previous version: 3.0 (July 2023)		
								Change		
								Cell in this row with change	Cell content in previous version	
1032 Cont'd			42-155	CAR						
			42-156	CAR						
			42-157	CAR						
			42-158	CAR						
			42-162	CAR						
			42-163	CAR						
			42-164	CAR						
			42-165	CAR						
			42-167	CAR						
			42-171	CAR						
			42-172	CAR						
			42-174	CAR						
			42-178	CAR						
			42-182	CAR						
42-184	CAR									
42-185	CAR									
1033	Vitalij Aleinikov	Cat 1, 2 & 3	26-34	TP	2018-10-09 Letter	An invitation to negotiate and acquire land interests by voluntary agreement has been sent by letter.	N/A	N/A	J	new column added - written representation reference
			28-81	CA	2018-10-09 Letter	Land Interest Questionnaire sent				

CA (Compulsory acquisition), CAR (Compulsory acquisition of rights over land and temporary possession), TP (Temporary possession)
 CAS (Compulsory acquisition of subsoil), CASTPS (Compulsory acquisition of subsoil and temporary possession of land at the surface)

No. A	Land interest name/organisation and land agent's name (if applicable) B	Type of interest C	Plot(s) D	Land requirement E	Status of negotiations with land interest F G H	RR ref. no(s). I	WR ref. no(s). J	This version: 4.0 (August 2023)	
								Previous version: 3.0 (July 2023)	
								Change	
								Cell in this row with change	Cell content in previous version
1033 Cont'd			28-94	CA	2018-10-23 Letter Land Interest Questionnaire response 2020-01-27 Letter Supplementary consultation notification sent 2020-07-13 Letter Design Refinement consultation notification sent 2020-09-29 Letter An invitation has been sent to negotiate and acquire land interests by voluntary agreement 2021-07-13 Letter Community Impacts consultation notification sent 2021-10-26 Letter An invitation has been sent to negotiate and acquire land interests by voluntary agreement 2022-05-13 Letter Local Refinement consultation notification sent 2022-05-24 Letter Local Refinement consultation extension notification sent 2023-01-08 Letter Section 56 notification sent				
1034	Vivienne Child	Cat 1 & 3	33-286	CAR	An invitation to negotiate and acquire land interests by voluntary agreement has been sent by letter. 2020-07-13 Letter Design Refinement consultation notification sent 2020-09-29 Letter An invitation has been sent to negotiate and acquire land interests by voluntary agreement 2021-07-13 Letter Community Impacts consultation notification sent 2021-10-26 Letter An invitation has been sent to negotiate and acquire land interests by voluntary agreement 2022-05-13 Letter Local Refinement consultation notification sent 2022-05-24 Letter Local Refinement consultation extension notification sent 2023-01-08 Letter Section 56 notification sent	N/A	N/A	J	new column added - written representation reference

CA (Compulsory acquisition), CAR (Compulsory acquisition of rights over land and temporary possession), TP (Temporary possession)
 CAS (Compulsory acquisition of subsoil), CASTPS (Compulsory acquisition of subsoil and temporary possession of land at the surface)

No. A	Land interest name/organisation and land agent's name (if applicable) B	Type of interest C	Plot(s) D	Land requirement E	Status of negotiations with land interest F G H	RR ref. no(s). I	WR ref. no(s). J	This version: 4.0 (August 2023)		
								Previous version: 3.0 (July 2023)		
								Change		
								Cell in this row with change	Cell content in previous version	
1035	Vodafone Limited	Cat 2 & 3	04-10	CA	2017-10-31 Letter	For further details on negotiation progress with Vodafone Limited, refer to 9.3 Status of Negotiations with Statutory Undertakers Order Limits update notification sent	N/A	N/A	D, E, J	plot deleted in respect of person (D, E); new column added - written representation reference (J)
			04-13	CA	2018-02-27 Email	Correspondence regarding survey access			D, E	plot deleted in respect of person
			04-14	CAR	2018-08-20 Letter	Land Interest Questionnaire sent			D, E	plot deleted in respect of person
			04-23	CA	2018-10-09 Letter	Section 42 Statutory consultation notification sent			D, E	plot deleted in respect of person
			04-38	CAR	2019-08-15 Letter	2019 Post-Statutory consultation notification sent			D, E	plot deleted in respect of person
			06-06	CA	2020-01-27 Letter	Supplementary consultation notification sent				
			06-46	CAR	2020-07-13 Letter	Design Refinement consultation notification sent				
			06-56	CAR	2021-07-13 Letter	Community Impacts consultation notification sent				
			06-76	CA	2021-12-13 Letter	Landowner engagement notification sent				
			06-82	CA	2022-05-11 Letter	Landowner engagement notification sent				
			06-117	CAR	2022-05-13 Letter	Local Refinement consultation notification sent				
			06-121	CAR	2022-05-24 Letter	Local Refinement consultation extension notification sent				
			06-141	CA	2022-09-01 Letter	Landowner engagement notification sent				
			06-145	CA	2022-09-05 Letter	Landowner engagement notification sent				
			06-147	CA	2023-05-15 Letter	Minor refinement consultation notification sent				
			06-152	CAR	2023-07-17 Letter	Landowner consultation notification sent			F, G, H	previously blank
		06-154	CA	2023-07-17 Letter	Notification requesting consent in respect of Compulsory Acquisition regulations sent			F, G, H	previously blank	

CA (Compulsory acquisition), CAR (Compulsory acquisition of rights over land and temporary possession), TP (Temporary possession)
 CAS (Compulsory acquisition of subsoil), CASTPS (Compulsory acquisition of subsoil and temporary possession of land at the surface)

No. A	Land interest name/organisation and land agent's name (if applicable) B	Type of interest C	Plot(s) D	Land require ment E	Status of negotiations with land interest F G H	RR ref. no(s). I	WR ref. no(s). J	This version: 4.0 (August 2023)	
								Previous version: 3.0 (July 2023)	
								Change	
								Cell in this row with change	Cell content in previous version
1035 Cont'd			06-155	CA					
			06-156	CA					
			06-157	CA					
			06-158	CAR					
			06-167	CA					
			06-197	CA				D, E	plot deleted in respect of person
			06-200	CA				D, E	plot deleted in respect of person
			06-201	CA				D, E	plot deleted in respect of person
			06-207	CAR				D, E	plot deleted in respect of person
			06-208	CAR				D, E	plot deleted in respect of person
			08-01	CA					
			08-02	CA					
			08-03	CA					
			08-04	CA					
			08-05	CA					
			08-07	CAR					
			08-08	CAR					
		08-09	CAR						
		08-10	CAR						
		08-11	CAR						

CA (Compulsory acquisition), CAR (Compulsory acquisition of rights over land and temporary possession), TP (Temporary possession)
 CAS (Compulsory acquisition of subsoil), CASTPS (Compulsory acquisition of subsoil and temporary possession of land at the surface)

No. A	Land interest name/organisation and land agent's name (if applicable) B	Type of interest C	Plot(s) D	Land require ment E	Status of negotiations with land interest F G H	RR ref. no(s). I	WR ref. no(s). J	This version: 4.0 (August 2023)	
								Previous version: 3.0 (July 2023)	
								Change	
							Cell in this row with change	Cell content in previous version	
1035 Cont'd			08-12	CAR				D, E	plot deleted in respect of person
			10-02	TP					
			11-01	CA					
			11-08	CA					
			11-09	CA					
			11-10	CA					
			11-11	CA					
			11-12	CA					
			11-13	CA					
			11-14	CA					
			11-15	CAR					
			11-35	CA					
			11-36	CA					
			11-37	CA					
			11-51	CA					
			11-58	CA					
			11-66	CA					
			11-69	TP					
11-73	CAR								
11-76	TP								

CA (Compulsory acquisition), CAR (Compulsory acquisition of rights over land and temporary possession), TP (Temporary possession)
 CAS (Compulsory acquisition of subsoil), CASTPS (Compulsory acquisition of subsoil and temporary possession of land at the surface)

No. A	Land interest name/organisation and land agent's name (if applicable) B	Type of interest C	Plot(s) D	Land require ment E	Status of negotiations with land interest F G H	RR ref. no(s). I	WR ref. no(s). J	This version: 4.0 (August 2023)	
								Previous version: 3.0 (July 2023)	
								Change	
								Cell in this row with change	Cell content in previous version
1035 Cont'd			12-01	TP				D, E	plot deleted in respect of person
			12-02	CAR				D, E	plot deleted in respect of person
			12-08	CAR					
			12-10	CA					
			12-12	CAR					
			12-14	CAR					
			12-15	CAR					
			12-17	CAR					
			12-18	CAR					
			12-21	TP					
			12-28	TP					
			12-43	TP					
			12-45	TP					
			12-46	TP					
			12-47	TP					
			12-48	TP					
			13-03	CA					
			13-04	TP					
13-07	TP								
13-08	CA			D, E	plot deleted in respect of person				

CA (Compulsory acquisition), CAR (Compulsory acquisition of rights over land and temporary possession), TP (Temporary possession)
 CAS (Compulsory acquisition of subsoil), CASTPS (Compulsory acquisition of subsoil and temporary possession of land at the surface)

No. A	Land interest name/organisation and land agent's name (if applicable) B	Type of interest C	Plot(s) D	Land require ment E	Status of negotiations with land interest F G H	RR ref. no(s). I	WR ref. no(s). J	This version: 4.0 (August 2023)	
								Previous version: 3.0 (July 2023)	
								Change	
								Cell in this row with change	Cell content in previous version
1035 Cont'd			13-09	CA					
			13-12	CAR					
			13-23	CA					
			13-26	CAR					
			13-28	CAR					
			13-32	CAR					
			13-35	CA					
			13-37	CA					
			13-39	CA					
			13-44	CA					
			13-52	CA					
			13-54	CAR					
			13-58	CA					
			13-62	TP				D, E	plot deleted in respect of person
			13-65	CAR					
			13-66	TP				D, E	plot deleted in respect of person
			13-69	TP				D, E	plot deleted in respect of person
			13-70	CAR					
			13-71	CAR					
		13-72	CAR						

CA (Compulsory acquisition), CAR (Compulsory acquisition of rights over land and temporary possession), TP (Temporary possession)
 CAS (Compulsory acquisition of subsoil), CASTPS (Compulsory acquisition of subsoil and temporary possession of land at the surface)

No. A	Land interest name/organisation and land agent's name (if applicable) B	Type of interest C	Plot(s) D	Land require ment E	Status of negotiations with land interest F G H	RR ref. no(s). I	WR ref. no(s). J	This version: 4.0 (August 2023)	
								Previous version: 3.0 (July 2023)	
								Change	
								Cell in this row with change	Cell content in previous version
1035 Cont'd			13-73	TP				D, E	plot deleted in respect of person
			13-74	CAR					
			13-75	CAR					
			13-77	TP				D, E	plot deleted in respect of person
			13-82	CA					
			13-84	CA					
			13-85	CAR					
			13-87	CA					
			13-91	CA					
			13-92	CA					
			15-01	TP					
			15-09	TP					
			15-17	CASTPS					
			15-21	TP					
			16-02	CAR					
			17-08	TP					
			17-09	TP					
		20-02	TP						
		20-04	TP						
		20-07	CAR						

CA (Compulsory acquisition), CAR (Compulsory acquisition of rights over land and temporary possession), TP (Temporary possession)
 CAS (Compulsory acquisition of subsoil), CASTPS (Compulsory acquisition of subsoil and temporary possession of land at the surface)

No. A	Land interest name/organisation and land agent's name (if applicable) B	Type of interest C	Plot(s) D	Land require ment E	Status of negotiations with land interest F G H	RR ref. no(s). I	WR ref. no(s). J	This version: 4.0 (August 2023)	
								Previous version: 3.0 (July 2023)	
								Change	
								Cell in this row with change	Cell content in previous version
1035 Cont'd			20-08	CAR					
			20-10	CAR					
			20-11	CAR					
			20-12	CAR					
			20-18	CAR					
			20-19	CAR					
			20-20	CAR					
			21-10	TP					
			21-11	TP					
			21-14	CAR					
			21-19	TP					
			21-20	CAR					
			21-33	CAR					
			21-35	CAR					
			21-36	CAR					
			23-30	CAR					
			23-47	CAR					
			23-51	CA					
		23-57	CAR						
		23-61	CAR						

CA (Compulsory acquisition), CAR (Compulsory acquisition of rights over land and temporary possession), TP (Temporary possession)
 CAS (Compulsory acquisition of subsoil), CASTPS (Compulsory acquisition of subsoil and temporary possession of land at the surface)

No. A	Land interest name/organisation and land agent's name (if applicable) B	Type of interest C	Plot(s) D	Land require ment E	Status of negotiations with land interest F G H	RR ref. no(s). I	WR ref. no(s). J	This version: 4.0 (August 2023)	
								Previous version: 3.0 (July 2023)	
								Change	
								Cell in this row with change	Cell content in previous version
1035 Cont'd			23-63	CAR					
			23-64	CAR					
			23-65	CAR					
			23-71	CAR					
			23-72	CAR					
			24-83	CAR					
			24-92	CAR					
			24-93	CAR					
			24-95	CAR					
			24-98	CAR					
			24-99	CAR					
			24-100	CAR					
			24-107	CA					
			24-109	CAR					
			24-113	CAR					
			24-114	CA					
			24-115	CA					
			24-116	CAR				D, E	plot deleted in respect of person
		24-117	CA						
		24-118	CA						

CA (Compulsory acquisition), CAR (Compulsory acquisition of rights over land and temporary possession), TP (Temporary possession)
 CAS (Compulsory acquisition of subsoil), CASTPS (Compulsory acquisition of subsoil and temporary possession of land at the surface)

No. A	Land interest name/organisation and land agent's name (if applicable) B	Type of interest C	Plot(s) D	Land require ment E	Status of negotiations with land interest F G H	RR ref. no(s). I	WR ref. no(s). J	This version: 4.0 (August 2023)	
								Previous version: 3.0 (July 2023)	
								Change	
								Cell in this row with change	Cell content in previous version
1035 Cont'd			24-124	CAR					
			25-13	CAR					
			25-14	CAR					
			25-15	CAR					
			25-16	CAR					
			25-17	CAR					
			25-18	CAR					
			25-19	CAR					
			25-21	CAR					
			25-35	CAR					
			25-46	CAR					
			25-59	CAR					
			25-66	CAR					
			25-70	CAR					
			25-71	CAR					
			25-72	CAR					
			25-73	CAR					
		25-75	CAR						
		25-79	TP						
		25-80	TP						

CA (Compulsory acquisition), CAR (Compulsory acquisition of rights over land and temporary possession), TP (Temporary possession)
 CAS (Compulsory acquisition of subsoil), CASTPS (Compulsory acquisition of subsoil and temporary possession of land at the surface)

No. A	Land interest name/organisation and land agent's name (if applicable) B	Type of interest C	Plot(s) D	Land require ment E	Status of negotiations with land interest F G H	RR ref. no(s). I	WR ref. no(s). J	This version: 4.0 (August 2023)	
								Previous version: 3.0 (July 2023)	
								Change	
								Cell in this row with change	Cell content in previous version
1035 Cont'd			25-81	CAR					
			25-82	CAR					
			25-83	CAR					
			25-85	CAR					
			25-86	CAR					
			25-87	CAR					
			25-88	CAR					
			25-89	CAR					
			25-90	CAR					
			25-91	CAR					
			25-92	CAR					
			26-08	CA					
			26-24	TP					
			26-34	TP					
			26-43	TP					
			26-50	CAR					
			27-67	CAR					
			27-68	CAR					
			27-69	CAR					
		27-70	CAR						

CA (Compulsory acquisition), CAR (Compulsory acquisition of rights over land and temporary possession), TP (Temporary possession)
 CAS (Compulsory acquisition of subsoil), CASTPS (Compulsory acquisition of subsoil and temporary possession of land at the surface)

No. A	Land interest name/organisation and land agent's name (if applicable) B	Type of interest C	Plot(s) D	Land require ment E	Status of negotiations with land interest F G H	RR ref. no(s). I	WR ref. no(s). J	This version: 4.0 (August 2023)	
								Previous version: 3.0 (July 2023)	
								Change	
								Cell in this row with change	Cell content in previous version
1035 Cont'd			27-71	CAR					
			27-74	CAR					
			27-75	CAR					
			27-76	CAR					
			27-80	CAR					
			27-96	CAR					
			28-51	CAR					
			28-55	CA					
			28-86	CA					
			28-88	CA					
			28-90	CA					
			28-93	CA					
			28-94	CA					
			28-95	CA					
			28-96	CA					
			28-99	CA					
			28-100	CAR					
			28-101	CA					
28-102	CA								
28-110	CA								

CA (Compulsory acquisition), CAR (Compulsory acquisition of rights over land and temporary possession), TP (Temporary possession)
 CAS (Compulsory acquisition of subsoil), CASTPS (Compulsory acquisition of subsoil and temporary possession of land at the surface)

No. A	Land interest name/organisation and land agent's name (if applicable) B	Type of interest C	Plot(s) D	Land requirement E	Status of negotiations with land interest F G H	RR ref. no(s). I	WR ref. no(s). J	This version: 4.0 (August 2023)	
								Previous version: 3.0 (July 2023)	
								Change	
								Cell in this row with change	Cell content in previous version
1035 Cont'd			28-112	CA					
			28-115	CA					
			28-116	CA					
			28-117	CA					
			28-119	CA					
			28-121	CA					
			28-122	CA					
			28-123	CA					
			28-124	CAR					
			28-130	TP					
			28-131	CAR					
			31-10	CAR					
			31-15	CAR					
			31-26	CA					
			32-132	CA					
			32-136	CAR					
			32-139	CAR					
		32-140	CAR						
		32-141	CAR						
		32-142	CAR						

CA (Compulsory acquisition), CAR (Compulsory acquisition of rights over land and temporary possession), TP (Temporary possession)
 CAS (Compulsory acquisition of subsoil), CASTPS (Compulsory acquisition of subsoil and temporary possession of land at the surface)

No. A	Land interest name/organisation and land agent's name (if applicable) B	Type of interest C	Plot(s) D	Land require ment E	Status of negotiations with land interest F G H	RR ref. no(s). I	WR ref. no(s). J	This version: 4.0 (August 2023)	
								Previous version: 3.0 (July 2023)	
								Change	
								Cell in this row with change	Cell content in previous version
1035 Cont'd			32-145	CAR					
			32-146	CA					
			32-157	CAR					
			32-164	CAR					
			32-178	CAR					
			32-179	CAR					
			32-181	TP					
			39-31	CAR					
			39-34	CA					
			39-38	CA					
			39-44	CA					
			39-45	CA					
			39-47	CA					
			39-48	CA					
			39-49	CA					
			39-51	CA					
			39-53	CA					
			39-54	CAR					
		39-56	CA						
		39-59	CAR						

CA (Compulsory acquisition), CAR (Compulsory acquisition of rights over land and temporary possession), TP (Temporary possession)
 CAS (Compulsory acquisition of subsoil), CASTPS (Compulsory acquisition of subsoil and temporary possession of land at the surface)

No. A	Land interest name/organisation and land agent's name (if applicable) B	Type of interest C	Plot(s) D	Land require ment E	Status of negotiations with land interest F G H	RR ref. no(s). I	WR ref. no(s). J	This version: 4.0 (August 2023)	
								Previous version: 3.0 (July 2023)	
								Change	
								Cell in this row with change	Cell content in previous version
1035 Cont'd			39-60	CA					
			39-61	CA					
			39-62	CA					
			42-159	CAR					
			42-160	CAR					
			42-161	CAR					
			42-162	CAR					
			42-167	CAR					
			42-173	CAR					
			42-174	CAR					
			42-175	CAR					
			42-177	CAR					
			42-178	CAR					
			42-179	CAR					
			42-181	CAR					
			42-182	CAR					
			42-185	CAR					
			44-90	CAR					
		44-92	TP						
		44-112	CAR						

CA (Compulsory acquisition), CAR (Compulsory acquisition of rights over land and temporary possession), TP (Temporary possession)
 CAS (Compulsory acquisition of subsoil), CASTPS (Compulsory acquisition of subsoil and temporary possession of land at the surface)

No. A	Land interest name/organisation and land agent's name (if applicable) B	Type of interest C	Plot(s) D	Land requirement E	Status of negotiations with land interest F G H	RR ref. no(s). I	WR ref. no(s). J	This version: 4.0 (August 2023)	
								Previous version: 3.0 (July 2023)	
								Change	
								Cell in this row with change	Cell content in previous version
1035 Cont'd			45-02	TP					
			45-05	TP					
			45-06	TP					
			45-09	TP					
			45-12	TP					
			45-30	CA					
			45-43	TP					
			45-45	TP					
			45-46	TP					
			45-48	TP					
			45-69	TP					
			45-71	CAR					
			45-76	CA					
			45-79	TP					
			45-80	CA					
			45-81	CA					
			45-86	CA					
			45-87	CAR					
		45-89	CAR						
		45-95	CA						

CA (Compulsory acquisition), CAR (Compulsory acquisition of rights over land and temporary possession), TP (Temporary possession)
 CAS (Compulsory acquisition of subsoil), CASTPS (Compulsory acquisition of subsoil and temporary possession of land at the surface)

No. A	Land interest name/organisation and land agent's name (if applicable) B	Type of interest C	Plot(s) D	Land require ment E	Status of negotiations with land interest F G H	RR ref. no(s). I	WR ref. no(s). J	This version: 4.0 (August 2023)	
								Previous version: 3.0 (July 2023)	
								Change	
								Cell in this row with change	Cell content in previous version
1035 Cont'd			45-96	CA					
			45-101	CA					
			45-103	CA					
			45-112	CAR					
			45-114	CA					
			45-121	CAR					
			45-124	CA					
			45-125	CA					
			45-128	CA					
			45-129	CA					
			45-139	TP					
			45-146	TP					
			45-167	TP					
			46-01	TP					
			46-03	TP					

CA (Compulsory acquisition), CAR (Compulsory acquisition of rights over land and temporary possession), TP (Temporary possession)
 CAS (Compulsory acquisition of subsoil), CASTPS (Compulsory acquisition of subsoil and temporary possession of land at the surface)

No. A	Land interest name/organisation and land agent's name (if applicable) B	Type of interest C	Plot(s) D	Land requirement E	Status of negotiations with land interest F G H	RR ref. no(s). I	WR ref. no(s). J	This version: 4.0 (August 2023)	
								Previous version: 3.0 (July 2023)	
								Change	
								Cell in this row with change	Cell content in previous version
1035 Cont'd									
1036	Vydianathan Subramani	Cat 1 & 3	09-10	TP	2021-08-10 Letter An invitation to negotiate and acquire land interests by voluntary agreement has been sent by letter. Community Impacts consultation notification sent 2021-10-26 Letter An invitation has been sent to negotiate and acquire land interests by voluntary agreement	N/A	N/A	J	new column added - written representation reference

CA (Compulsory acquisition), CAR (Compulsory acquisition of rights over land and temporary possession), TP (Temporary possession)
 CAS (Compulsory acquisition of subsoil), CASTPS (Compulsory acquisition of subsoil and temporary possession of land at the surface)

Planning Inspectorate Scheme Ref: TR010032
 Application Document Ref: TR010032/APP/4.1
 DATE: August 2023
 DEADLINE: 3

No. A	Land interest name/organisation and land agent's name (if applicable) B	Type of interest C	Plot(s) D	Land require ment E	Status of negotiations with land interest F G H	RR ref. no(s). I	WR ref. no(s). J	This version: 4.0 (August 2023)	
								Previous version: 3.0 (July 2023)	
								Change	
								Cell in this row with change	Cell content in previous version
1036 Cont'd					2022-05-13 Letter Local Refinement consultation notification sent 2022-05-24 Letter Local Refinement consultation extension notification sent 2023-01-08 Letter Section 56 notification sent				
1037	W Khadi	Cat 1 & 3	29-100	CA	2023-05-02 Letter Section 102a notification sent Property bought under the blight provisions by the Applicant. The occupier is a tenant of the Applicant occupying by way of an Assured Shorthold Tenancy. Possession will be sought under the AST first.	N/A	N/A	J	new column added - written representation reference
1038	Walsham Investments Limited	Cat 1 & 3	33-181	CAR	2018-10-09 Letter Land Interest Questionnaire sent 2018-10-09 Letter Section 42 Statutory consultation notification sent 2019-02-08 Letter Land Interest Questionnaire reminder sent 2020-01-27 Letter Supplementary consultation notification sent 2020-03-16 Letter Land Interest Questionnaire sent 2020-07-13 Letter Design Refinement consultation notification sent 2020-09-29 Letter An invitation has been sent to negotiate and acquire land interests by voluntary agreement 2021-07-13 Letter Community Impacts consultation notification sent 2021-10-26 Letter An invitation has been sent to negotiate and acquire land interests by voluntary agreement 2022-05-13 Letter Local Refinement consultation notification sent An invitation to negotiate and acquire land interests by voluntary agreement has been sent by letter.	N/A	N/A	J	new column added - written representation reference

CA (Compulsory acquisition), CAR (Compulsory acquisition of rights over land and temporary possession), TP (Temporary possession)
 CAS (Compulsory acquisition of subsoil), CASTPS (Compulsory acquisition of subsoil and temporary possession of land at the surface)

No. A	Land interest name/organisation and land agent's name (if applicable) B	Type of interest C	Plot(s) D	Land requirement E	Status of negotiations with land interest F G H	RR ref. no(s). I	WR ref. no(s). J	This version: 4.0 (August 2023)	
								Previous version: 3.0 (July 2023)	
								Change	
								Cell in this row with change	Cell content in previous version
1038 Cont'd					2022-05-24 Letter Local Refinement consultation extension notification sent 2023-01-08 Letter Section 56 notification sent				
1039	Walter Saunders	Cat 1	29-40	CA	Occupier at Gammonfields Way Travellers site. Occupied by way of a licence agreement from Thurrock Council. On site consultation events have been held and attended by Thurrock Council representatives and members of the travelling community to seek feedback on alternative relocation options for this site. During COVID-19 options and engagement were shared via a private Facebook Group as well as engagement by the Traveller Liaison Officer for Thurrock Council. New site agreed in principle by both Thurrock as the Freeholder and by the occupiers. All occupiers will be relocated onto the new site and discussions are ongoing to agree the final details of the design of the site layout. This will enable an indicative plan to be agreed. 2018-11-27 Meeting On site consultation event 2020-02-03 Meeting On site consultation event 2020-02-24 Meeting On site consultation event 2020-07-13 Letter Design Refinement consultation notification sent 2020-07-13 Meeting On site consultation event 2021-07-13 Letter Community Impacts consultation notification sent 2022-05-13 Letter Local Refinement consultation notification sent 2022-05-24 Letter Local Refinement consultation extension notification sent	N/A	N/A	J	new column added - written representation reference

CA (Compulsory acquisition), CAR (Compulsory acquisition of rights over land and temporary possession), TP (Temporary possession)
CAS (Compulsory acquisition of subsoil), CASTPS (Compulsory acquisition of subsoil and temporary possession of land at the surface)

No. A	Land interest name/organisation and land agent's name (if applicable) B	Type of interest C	Plot(s) D	Land requirement E	Status of negotiations with land interest F G H	RR ref. no(s). I	WR ref. no(s). J	This version: 4.0 (August 2023)	
								Previous version: 3.0 (July 2023)	
								Change	
								Cell in this row with change	Cell content in previous version
1039 Cont'd					2022-07-07 Letter Engagement seeking feedback on proposals for final site and pitch layout 2023-01-08 Letter Section 56 notification sent				
1040	Walton Hall Manor Country Park Limited	Cat 1, 2 & 3	27-88 27-89 27-90 27-92 27-97	CAR CAR CAR CAR CAR	An invitation to negotiate and acquire land interests by voluntary agreement has been sent by letter. 2021-08-10 Letter Community Impacts consultation notification sent 2021-09-29 Letter Land Interest Questionnaire sent 2021-10-26 Letter An invitation has been sent to negotiate and acquire land interests by voluntary agreement 2021-12-02 Letter Land Interest Questionnaire response 2022-05-13 Letter Local Refinement consultation notification sent 2022-05-24 Letter Local Refinement consultation extension notification sent 2023-01-08 Letter Section 56 notification sent	N/A	N/A	J	new column added - written representation reference
1041	Watmough Brothers Investments Limited	Cat 1 & 3	11-65	TP	An invitation to negotiate and acquire land interests by voluntary agreement has been sent by letter. 2020-07-13 Letter Design Refinement consultation notification sent 2020-09-29 Letter An invitation has been sent to negotiate and acquire land interests by voluntary agreement 2021-07-13 Letter Community Impacts consultation notification sent 2021-10-26 Letter An invitation has been sent to negotiate and acquire land interests by voluntary agreement 2022-05-13 Letter Local Refinement consultation notification sent 2022-05-24 Letter Local Refinement consultation extension notification sent	N/A	N/A	J	new column added - written representation reference

CA (Compulsory acquisition), CAR (Compulsory acquisition of rights over land and temporary possession), TP (Temporary possession)
CAS (Compulsory acquisition of subsoil), CASTPS (Compulsory acquisition of subsoil and temporary possession of land at the surface)

No. A	Land interest name/organisation and land agent's name (if applicable) B	Type of interest C	Plot(s) D	Land require ment E	Status of negotiations with land interest F G H	RR ref. no(s). I	WR ref. no(s). J	This version: 4.0 (August 2023)	
								Previous version: 3.0 (July 2023)	
								Change	
								Cell in this row with change	Cell content in previous version
1041 Cont'd					2023-01-08 Letter Section 56 notification sent				
1042	Webster Homes (Southern) Limited	Cat 1 & 3	32-173 32-179	CAR CAR	2017-04-12 Letter Preferred Route Announcement notification sent An invitation to negotiate and acquire land interests by voluntary agreement has been sent by letter. 2017-05-19 Letter Survey access request sent 2017-08-09 Letter Survey access request sent 2017-11-20 Letter Survey access request sent 2020-01-27 Letter Supplementary consultation notification sent 2020-03-16 Letter Land Interest Questionnaire sent 2020-07-13 Letter Design Refinement consultation notification sent 2020-09-29 Letter An invitation has been sent to negotiate and acquire land interests by voluntary agreement 2020-10-06 Email Correspondence regarding interest in voluntary agreement 2020-10-28 Email Correspondence regarding interest in voluntary agreement 2021-07-13 Letter Community Impacts consultation notification sent 2022-05-13 Letter Local Refinement consultation notification sent 2022-05-24 Letter Local Refinement consultation extension notification sent 2023-01-08 Letter Section 56 notification sent	N/A	N/A	J	new column added - written representation reference
1043					An invitation to negotiate and acquire land interests by voluntary agreement has been sent by letter.				

CA (Compulsory acquisition), CAR (Compulsory acquisition of rights over land and temporary possession), TP (Temporary possession)
 CAS (Compulsory acquisition of subsoil), CASTPS (Compulsory acquisition of subsoil and temporary possession of land at the surface)

No. A	Land interest name/organisation and land agent's name (if applicable) B	Type of interest C	Plot(s) D	Land require ment E	Status of negotiations with land interest F G H	RR ref. no(s). I	WR ref. no(s). J	This version: 4.0 (August 2023)	
								Previous version: 3.0 (July 2023)	
								Change	
								Cell in this row with change	Cell content in previous version
1043 Cont'd	Wendy Ellen Willett	Cat 1 & 3	33-215	CAR	2018-10-09 Letter Section 42 Statutory consultation notification sent 2018-10-09 Letter Land Interest Questionnaire sent 2019-02-08 Letter Land Interest Questionnaire reminder sent 2020-01-27 Letter Supplementary consultation notification sent 2020-07-13 Letter Design Refinement consultation notification sent 2020-09-29 Letter An invitation has been sent to negotiate and acquire land interests by voluntary agreement 2021-07-13 Letter Community Impacts consultation notification sent 2021-10-26 Letter An invitation has been sent to negotiate and acquire land interests by voluntary agreement 2022-05-13 Letter Local Refinement consultation notification sent 2022-05-24 Letter Local Refinement consultation extension notification sent 2023-01-08 Letter Section 56 notification sent	N/A	N/A	J	new column added - written representation reference
1044	Whittakers Nurseries Ltd Trevor Foster (as agent)	Cat 1 & 3	28-34 28-33 28-35 28-36 28-46 29-238	TP GA CAR GA CAR CAR	An invitation has been sent to negotiate and acquire land interests by voluntary agreement. 2022-05-13 Letter Local Refinement consultation notification sent 2022-05-24 Letter Local Refinement consultation extension notification sent 2022-08-02 Letter Land Interest Questionnaire sent 2023-01-08 Letter Section 56 notification sent	N/A	N/A	C, D, E, J D, E D, E D, E D, E	Cat 1 (C); plot deleted in respect of person (D, E); new column added - written representation reference (J) plot deleted in respect of person plot deleted in respect of person plot deleted in respect of person plot deleted in respect of person

CA (Compulsory acquisition), CAR (Compulsory acquisition of rights over land and temporary possession), TP (Temporary possession)
 CAS (Compulsory acquisition of subsoil), CASTPS (Compulsory acquisition of subsoil and temporary possession of land at the surface)

No. A	Land interest name/organisation and land agent's name (if applicable) B	Type of interest C	Plot(s) D	Land require ment E	Status of negotiations with land interest F G H	RR ref. no(s). I	WR ref. no(s). J	This version: 4.0 (August 2023)	
								Previous version: 3.0 (July 2023)	
								Change	
								Cell in this row with change	Cell content in previous version
1045 Cont'd					2022-05-12 Email Correspondence regarding Local Refinement consultation 2022-05-13 Letter Local Refinement consultation notification sent 2022-05-24 Letter Local Refinement consultation extension notification sent 2023-01-08 Letter Section 56 notification sent				
1046	William Allgood	Cat 1, 2 & 3	24-83 24-84 24-90 24-93 27-69	CAR CAR CAR CAR CAR	An invitation to negotiate and acquire land interests by voluntary agreement has been sent by letter. 2020-07-13 Letter Design Refinement consultation notification sent 2020-09-29 Letter An invitation has been sent to negotiate and acquire land interests by voluntary agreement 2021-07-13 Letter Community Impacts consultation notification sent 2021-09-29 Letter Land Interest Questionnaire sent 2021-10-08 Phone Call Conversation regarding Land Interest Questionnaire sent 2021-10-26 Letter An invitation has been sent to negotiate and acquire land interests by voluntary agreement 2022-05-13 Letter Local Refinement consultation notification sent 2022-05-24 Letter Local Refinement consultation extension notification sent 2023-01-08 Letter Section 56 notification sent	N/A	N/A	J	new column added - written representation reference
1047	William Edwards School	Cat 1 & 3	30-77	CAR	An invitation to negotiate and acquire land interests by voluntary agreement has been sent by letter. 2017-04-27 Letter Survey access request sent	N/A	N/A	J	new column added - written representation reference

CA (Compulsory acquisition), CAR (Compulsory acquisition of rights over land and temporary possession), TP (Temporary possession)
 CAS (Compulsory acquisition of subsoil), CASTPS (Compulsory acquisition of subsoil and temporary possession of land at the surface)

No. A	Land interest name/organisation and land agent's name (if applicable) B	Type of interest C	Plot(s) D	Land requirement E	Status of negotiations with land interest F G H	RR ref. no(s). I	WR ref. no(s). J	This version: 4.0 (August 2023)	
								Previous version: 3.0 (July 2023)	
								Change	
								Cell in this row with change	Cell content in previous version
1047 Cont'd			30-79	CAR	2018-06-20 Meeting Discussion regarding Project update and Project timeline 2018-08-06 Email Correspondence attaching minutes of a meeting 2019-07-16 Letter Survey access request sent 2020-01-27 Letter Supplementary consultation notification sent 2020-01-30 Email Correspondence regarding Supplementary consultation 2020-03-17 Email Correspondence regarding Supplementary consultation 2020-03-19 Email Correspondence regarding Supplementary consultation 2020-05-05 Email Correspondence requesting survey access 2020-05-12 Email Correspondence requesting survey access 2020-07-13 Letter Design Refinement consultation notification sent 2020-07-14 Email Correspondence regarding Design Refinement consultation 2020-09-29 Letter An invitation has been sent to negotiate and acquire land interests by voluntary agreement 2020-11-04 Email Correspondence regarding Project update 2021-03-25 Meeting Discussion regarding Project update 2021-07-13 Letter Community Impacts consultation notification sent 2021-07-14 Email Correspondence regarding Community Impacts consultation 2021-10-26 Letter An invitation has been sent to negotiate and acquire land interests by voluntary agreement 2021-12-07 Email Correspondence arranging a meeting				

CA (Compulsory acquisition), CAR (Compulsory acquisition of rights over land and temporary possession), TP (Temporary possession)
 CAS (Compulsory acquisition of subsoil), CASTPS (Compulsory acquisition of subsoil and temporary possession of land at the surface)

No. A	Land interest name/organisation and land agent's name (if applicable) B	Type of interest C	Plot(s) D	Land require ment E	Status of negotiations with land interest F G H	RR ref. no(s). I	WR ref. no(s). J	This version: 4.0 (August 2023)	
								Previous version: 3.0 (July 2023)	
								Change	
								Cell in this row with change	Cell content in previous version
1047 Cont'd					2022-02-15 Email Correspondence regarding Non-Motorised User routes 2022-03-16 Email Correspondence regarding Local Refinement consultation 2022-05-13 Letter Local Refinement consultation notification sent 2022-05-24 Letter Local Refinement consultation extension notification sent 2023-01-08 Letter Section 56 notification sent				
1048	William Johnson	Cat 1 & 3	12-25	TP	An invitation to negotiate and acquire land interests by voluntary agreement has been sent by letter. 2020-01-27 Letter Supplementary consultation notification sent 2020-07-13 Letter Design Refinement consultation notification sent 2020-09-29 Letter An invitation has been sent to negotiate and acquire land interests by voluntary agreement 2021-07-13 Letter Community Impacts consultation notification sent 2021-10-26 Letter An invitation has been sent to negotiate and acquire land interests by voluntary agreement 2022-05-13 Letter Local Refinement consultation notification sent 2022-05-24 Letter Local Refinement consultation extension notification sent 2023-01-08 Letter Section 56 notification sent	N/A	N/A	J	new column added - written representation reference
1049	Willis Neil Chapman	Cat 1, 2 & 3	47-09 47-15	CA CA	An invitation to negotiate and acquire land interests by voluntary agreement has been sent by letter. 2018-02-28 Letter Survey access request sent 2020-01-27 Letter Supplementary consultation notification sent	N/A	N/A	J	new column added - written representation reference

CA (Compulsory acquisition), CAR (Compulsory acquisition of rights over land and temporary possession), TP (Temporary possession)
 CAS (Compulsory acquisition of subsoil), CASTPS (Compulsory acquisition of subsoil and temporary possession of land at the surface)

No. A	Land interest name/organisation and land agent's name (if applicable) B	Type of interest C	Plot(s) D	Land require ment E	Status of negotiations with land interest F G H	RR ref. no(s). I	WR ref. no(s). J	This version: 4.0 (August 2023)	
								Previous version: 3.0 (July 2023)	
								Change	
								Cell in this row with change	Cell content in previous version
1049 Cont'd			47-16	CA	2020-07-13 Letter Design Refinement consultation notification sent 2020-09-29 Letter An invitation has been sent to negotiate and acquire land interests by voluntary agreement 2020-10-12 Email Correspondence regarding voluntary agreement letter 2021-07-13 Letter Community Impacts consultation notification sent 2021-10-26 Letter An invitation has been sent to negotiate and acquire land interests by voluntary agreement 2022-05-13 Letter Local Refinement consultation notification sent 2022-05-24 Letter Local Refinement consultation extension notification sent 2023-01-08 Letter Section 56 notification sent				
1050	Wilson Connolly Limited	Cat 1 & 3	33-279	CAR	An invitation to negotiate and acquire land interests by voluntary agreement has been sent by letter. 2020-07-13 Letter Design Refinement consultation notification sent 2020-09-29 Letter An invitation has been sent to negotiate and acquire land interests by voluntary agreement 2021-07-13 Letter Community Impacts consultation notification sent 2021-10-26 Letter An invitation has been sent to negotiate and acquire land interests by voluntary agreement 2022-05-13 Letter Local Refinement consultation notification sent 2022-05-24 Letter Local Refinement consultation extension notification sent 2023-01-08 Letter Section 56 notification sent	N/A	N/A	J	new column added - written representation reference
1051					An invitation to negotiate and acquire land interests by voluntary agreement has been sent by letter.				

CA (Compulsory acquisition), CAR (Compulsory acquisition of rights over land and temporary possession), TP (Temporary possession)
 CAS (Compulsory acquisition of subsoil), CASTPS (Compulsory acquisition of subsoil and temporary possession of land at the surface)

No. A	Land interest name/organisation and land agent's name (if applicable) B	Type of interest C	Plot(s) D	Land requirement E	Status of negotiations with land interest F G H	RR ref. no(s). I	WR ref. no(s). J	This version: 4.0 (August 2023)		
								Previous version: 3.0 (July 2023)		
								Change		
								Cell in this row with change	Cell content in previous version	
1051 Cont'd	Ying Liu	Cat 1 & 3	28-84	CA	2018-10-09 Letter	Section 42 Statutory consultation notification sent	N/A	N/A	J	new column added - written representation reference
					2018-10-09 Letter	Land Interest Questionnaire sent				
					2019-02-08 Letter	Land Interest Questionnaire reminder sent				
					2020-01-27 Letter	Supplementary consultation notification sent				
					2020-07-13 Letter	Design Refinement consultation notification sent				
					2020-09-29 Letter	An invitation has been sent to negotiate and acquire land interests by voluntary agreement				
					2021-07-13 Letter	Community Impacts consultation notification sent				
					2021-10-26 Letter	An invitation has been sent to negotiate and acquire land interests by voluntary agreement				
					2022-05-13 Letter	Local Refinement consultation notification sent				
					2022-05-24 Letter	Local Refinement consultation extension notification sent				
2023-01-08 Letter	Section 56 notification sent									
1052	Yvonne Rush	Cat 1 & 3	33-169	CAR		An invitation to negotiate and acquire land interests by voluntary agreement has been sent by letter.	N/A	N/A	J	new column added - written representation reference
					2018-10-09 Letter	Section 42 Statutory consultation notification sent				
					2018-10-09 Letter	Land Interest Questionnaire sent				
					2018-10-23 Letter	Land Interest Questionnaire response				
					2020-01-27 Letter	Supplementary consultation notification sent				
					2020-07-13 Letter	Design Refinement consultation notification sent				
2020-09-29 Letter	An invitation has been sent to negotiate and acquire land interests by voluntary agreement									

CA (Compulsory acquisition), CAR (Compulsory acquisition of rights over land and temporary possession), TP (Temporary possession)
 CAS (Compulsory acquisition of subsoil), CASTPS (Compulsory acquisition of subsoil and temporary possession of land at the surface)

No. A	Land interest name/organisation and land agent's name (if applicable) B	Type of interest C	Plot(s) D	Land require ment E	Status of negotiations with land interest F G H	RR ref. no(s). I	WR ref. no(s). J	This version: 4.0 (August 2023)	
								Previous version: 3.0 (July 2023)	
								Change	
								Cell in this row with change	Cell content in previous version
1052 Cont'd					2020-10-14 Email Correspondence regarding voluntary agreement letter 2021-07-13 Letter Community Impacts consultation notification sent 2021-10-26 Letter An invitation has been sent to negotiate and acquire land interests by voluntary agreement 2022-05-13 Letter Local Refinement consultation notification sent 2022-05-24 Letter Local Refinement consultation extension notification sent 2023-01-08 Letter Section 56 notification sent				
1053	Zayo Group UK Ltd	Cat 2 & 3	26-10 26-11 26-12 26-13 29-25 29-36 29-41 29-61 29-64 29-77 29-80	CA CA CA CA CA CA CA CAR CA CA CA	For further details on negotiation progress with Zayo Group UK Ltd, refer to 9.3 Status of Negotiations with Statutory Undertakers 2018-10-09 Letter Section 42 Statutory consultation notification sent 2018-10-30 Meeting Discussion regarding Project update 2018-11-05 Meeting Discussion regarding Project update 2019-08-15 Letter 2019 Post-Statutory consultation notification sent 2020-01-27 Letter Supplementary consultation notification sent 2020-07-13 Letter Design Refinement consultation notification sent 2021-07-13 Letter Community Impacts consultation notification sent 2022-05-13 Letter Local Refinement consultation notification sent 2022-05-24 Letter Local Refinement consultation extension notification sent 2023-01-08 Letter Section 56 notification sent	N/A	N/A	J	new column added - written representation reference

CA (Compulsory acquisition), CAR (Compulsory acquisition of rights over land and temporary possession), TP (Temporary possession)
 CAS (Compulsory acquisition of subsoil), CASTPS (Compulsory acquisition of subsoil and temporary possession of land at the surface)

No. A	Land interest name/organisation and land agent's name (if applicable) B	Type of interest C	Plot(s) D	Land require ment E	Status of negotiations with land interest F G H	RR ref. no(s). I	WR ref. no(s). J	This version: 4.0 (August 2023)	
								Previous version: 3.0 (July 2023)	
								Change	
								Cell in this row with change	Cell content in previous version
1053 Cont'd			29-82	CA					
			29-87	CA					
			29-93	CA					
			29-97	CA					
			29-98	CA					
			29-107	CA					
			29-110	CA					
			29-114	CA					
			29-116	CA					
			29-121	CA					
			29-122	CA					
			29-125	CA					
			29-128	CA					
			29-129	CA					
			29-131	CA					
			29-133	CA					
			29-136	CA					
		29-142	CA						
		29-144	CA						
		29-145	CA						

CA (Compulsory acquisition), CAR (Compulsory acquisition of rights over land and temporary possession), TP (Temporary possession)
 CAS (Compulsory acquisition of subsoil), CASTPS (Compulsory acquisition of subsoil and temporary possession of land at the surface)

No. A	Land interest name/organisation and land agent's name (if applicable) B	Type of interest C	Plot(s) D	Land require ment E	Status of negotiations with land interest F G H	RR ref. no(s). I	WR ref. no(s). J	This version: 4.0 (August 2023)	
								Previous version: 3.0 (July 2023)	
								Change	
								Cell in this row with change	Cell content in previous version
1053 Cont'd			29-149	CA					
			29-150	CA					
			29-153	CA					
			29-154	CA					
			29-158	CA					
			29-162	CA					
			29-165	CA					
			29-240	CA					
			29-244	CA					
			33-14	CA					
			33-15	CA					
			33-60	CA					
			33-76	CA					
			33-95	CA					
			33-113	CAR					
			33-119	CAR					
			33-120	CAR					
			33-122	CAR					
		33-125	CAR						
		33-127	CAR						

CA (Compulsory acquisition), CAR (Compulsory acquisition of rights over land and temporary possession), TP (Temporary possession)
 CAS (Compulsory acquisition of subsoil), CASTPS (Compulsory acquisition of subsoil and temporary possession of land at the surface)

No. A	Land interest name/organisation and land agent's name (if applicable) B	Type of interest C	Plot(s) D	Land require ment E	Status of negotiations with land interest F G H	RR ref. no(s). I	WR ref. no(s). J	This version: 4.0 (August 2023)	
								Previous version: 3.0 (July 2023)	
								Change	
								Cell in this row with change	Cell content in previous version
1053 Cont'd			33-130	CAR					
			33-131	CAR					
			33-133	CAR					
			33-136	CAR					
			33-137	CAR					
			33-138	CAR					
			33-140	CAR					
			33-142	CAR					
			33-144	CAR					
			33-145	CAR					
			33-146	CAR					
			33-147	CAR					
			33-148	CAR					
			33-149	CAR					
			33-150	CAR					
			33-151	CAR					
			33-152	CAR					
		33-153	CAR						
		33-156	CAR						
		33-157	CAR						

CA (Compulsory acquisition), CAR (Compulsory acquisition of rights over land and temporary possession), TP (Temporary possession)
 CAS (Compulsory acquisition of subsoil), CASTPS (Compulsory acquisition of subsoil and temporary possession of land at the surface)

No. A	Land interest name/organisation and land agent's name (if applicable) B	Type of interest C	Plot(s) D	Land require ment E	Status of negotiations with land interest F G H	RR ref. no(s). I	WR ref. no(s). J	This version: 4.0 (August 2023)	
								Previous version: 3.0 (July 2023)	
								Change	
								Cell in this row with change	Cell content in previous version
1053 Cont'd			33-159	CAR					
			33-162	CAR					
			33-164	CAR					
			33-166	CAR					
			33-167	CAR					
			33-168	CAR					
			33-170	CAR					
			33-171	CAR					
			33-174	CAR					
			33-177	CAR					
			33-181	CAR					
			33-182	CAR					
			33-190	CAR					
			33-192	CAR					
			33-195	CAR					
			33-197	CAR					
			33-200	CAR					
		33-203	CAR						
		33-205	CAR						
		33-209	CAR						

CA (Compulsory acquisition), CAR (Compulsory acquisition of rights over land and temporary possession), TP (Temporary possession)
 CAS (Compulsory acquisition of subsoil), CASTPS (Compulsory acquisition of subsoil and temporary possession of land at the surface)

No. A	Land interest name/organisation and land agent's name (if applicable) B	Type of interest C	Plot(s) D	Land require ment E	Status of negotiations with land interest F G H	RR ref. no(s). I	WR ref. no(s). J	This version: 4.0 (August 2023)	
								Previous version: 3.0 (July 2023)	
								Change	
								Cell in this row with change	Cell content in previous version
1053 Cont'd			33-212	CAR					
			33-215	CAR					
			33-217	CAR					
			33-219	CAR					
			33-220	CAR					
			33-222	CAR					
			33-239	CAR					
			33-251	CAR					
			33-253	CAR					
			33-255	TP					
			33-258	CAR					
			33-263	TP					
			33-264	CAR					
			33-267	CAR					
			33-271	CAR					
			33-274	CAR					
			33-287	CAR					
			34-07	CA					
		34-08	CA						
		34-11	CA						

CA (Compulsory acquisition), CAR (Compulsory acquisition of rights over land and temporary possession), TP (Temporary possession)
 CAS (Compulsory acquisition of subsoil), CASTPS (Compulsory acquisition of subsoil and temporary possession of land at the surface)

No. A	Land interest name/organisation and land agent's name (if applicable) B	Type of interest C	Plot(s) D	Land require ment E	Status of negotiations with land interest F G H	RR ref. no(s). I	WR ref. no(s). J	This version: 4.0 (August 2023)	
								Previous version: 3.0 (July 2023)	
								Change	
								Cell in this row with change	Cell content in previous version
1053 Cont'd			34-34	CA					
1054	Zen Pelppek	Cat 1 & 3	44-93 44-94	TP CAR	<p>An invitation to negotiate and acquire land interests by voluntary agreement has been sent by letter.</p> <p>2018-11-19 Letter Section 42 Statutory consultation notification sent</p> <p>2020-01-27 Letter Supplementary consultation notification sent</p> <p>2020-03-16 Letter Land Interest Questionnaire sent</p> <p>2020-07-13 Letter Design Refinement consultation notification sent</p> <p>2020-09-29 Letter An invitation has been sent to negotiate and acquire land interests by voluntary agreement</p> <p>2021-01-19 Letter Land Interest Questionnaire sent</p> <p>2021-07-13 Letter Community Impacts consultation notification sent</p> <p>2022-05-13 Letter Local Refinement consultation notification sent</p> <p>2022-05-24 Letter Local Refinement consultation extension notification sent</p> <p>2023-01-08 Letter Section 56 notification sent</p>	N/A	N/A	J	new column added - written representation reference
1055	Zoe Elizabeth Mary Burridge	Cat 1 & 3	42-140 43-103	CAR CAR	<p>An invitation to negotiate and acquire land interests by voluntary agreement has been sent by letter.</p> <p>2020-01-27 Letter Supplementary consultation notification sent</p> <p>2020-07-13 Letter Design Refinement consultation notification sent</p> <p>2020-09-29 Letter An invitation has been sent to negotiate and acquire land interests by voluntary agreement</p> <p>2021-07-13 Letter Community Impacts consultation notification sent</p>	N/A	N/A	J	new column added - written representation reference

CA (Compulsory acquisition), CAR (Compulsory acquisition of rights over land and temporary possession), TP (Temporary possession)
CAS (Compulsory acquisition of subsoil), CASTPS (Compulsory acquisition of subsoil and temporary possession of land at the surface)

No. A	Land interest name/organisation and land agent's name (if applicable) B	Type of interest C	Plot(s) D	Land require ment E	Status of negotiations with land interest F G H	RR ref. no(s). I	WR ref. no(s). J	This version: 4.0 (August 2023)	
								Previous version: 3.0 (July 2023)	
								Change	
								Cell in this row with change	Cell content in previous version
1055 Cont'd					2021-10-26 Letter An invitation has been sent to negotiate and acquire land interests by voluntary agreement 2022-05-13 Letter Local Refinement consultation notification sent 2022-05-24 Letter Local Refinement consultation extension notification sent 2023-01-08 Letter Section 56 notification sent				
1056	Zoe Marie Bartholomew	Cat 1 & 3	09-50	TP	An invitation to negotiate and acquire land interests by voluntary agreement has been sent by letter. 2021-08-10 Letter Community Impacts consultation notification sent 2021-10-26 Letter An invitation has been sent to negotiate and acquire land interests by voluntary agreement 2022-05-13 Letter Local Refinement consultation notification sent 2022-05-24 Letter Local Refinement consultation extension notification sent 2023-01-08 Letter Section 56 notification sent	N/A	N/A	J	new column added - written representation reference

CA (Compulsory acquisition), CAR (Compulsory acquisition of rights over land and temporary possession), TP (Temporary possession)
 CAS (Compulsory acquisition of subsoil), CASTPS (Compulsory acquisition of subsoil and temporary possession of land at the surface)

Planning Inspectorate Scheme Ref: TR010032
 Application Document Ref: TR010032/APP/4.1
 DATE: August 2023
 DEADLINE: 3

If you need help accessing this or any other National Highways information, please call **0300 123 5000** and we will help you.

© Crown copyright 2023.

You may re-use this information (not including logos) free of charge in any format or medium, under the terms of the Open Government Licence. To view this licence:

visit www.nationalarchives.gov.uk/doc/open-government-licence/

write to the **Information Policy Team, The National Archives, Kew, London TW9 4DU**, or email psi@nationalarchives.gsi.gov.uk.

Mapping (where present): © Crown copyright and database rights 2023 OS 100030649. You are permitted to use this data solely to enable you to respond to, or interact with, the organisation that provided you with the data. You are not permitted to copy, sub-licence, distribute or sell any of this data to third parties in any form.

If you have any enquiries about this publication email info@nationalhighways.co.uk or call **0300 123 5000***.

*Calls to 03 numbers cost no more than a national rate call to an 01 or 02 number and must count towards any inclusive minutes in the same way as 01 and 02 calls.

These rules apply to calls from any type of line including mobile, BT, other fixed line or payphone. Calls may be recorded or monitored.

Printed on paper from well-managed forests and other controlled sources when issued directly by National Highways.

Registered office Bridge House, 1 Walnut Tree Close, Guildford GU1 4LZ

National Highways Limited registered in England and Wales number 09346363